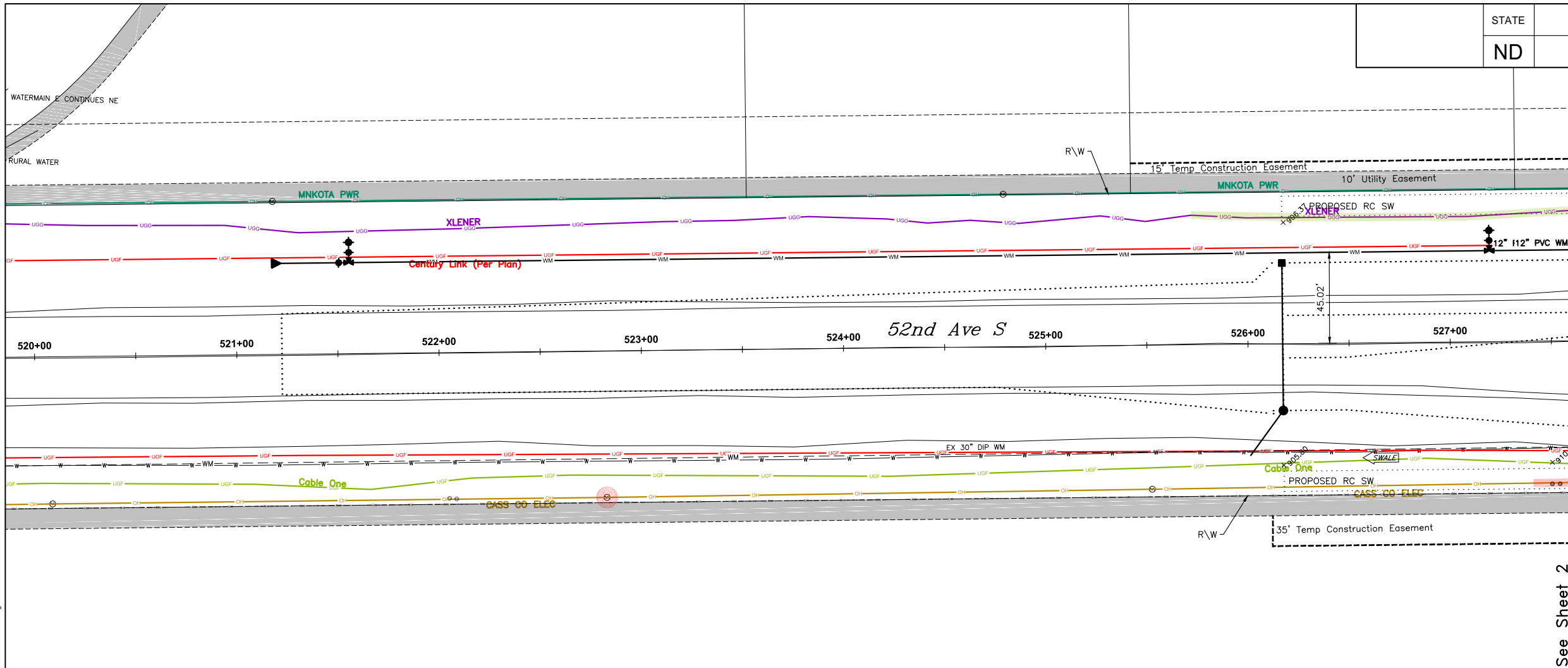
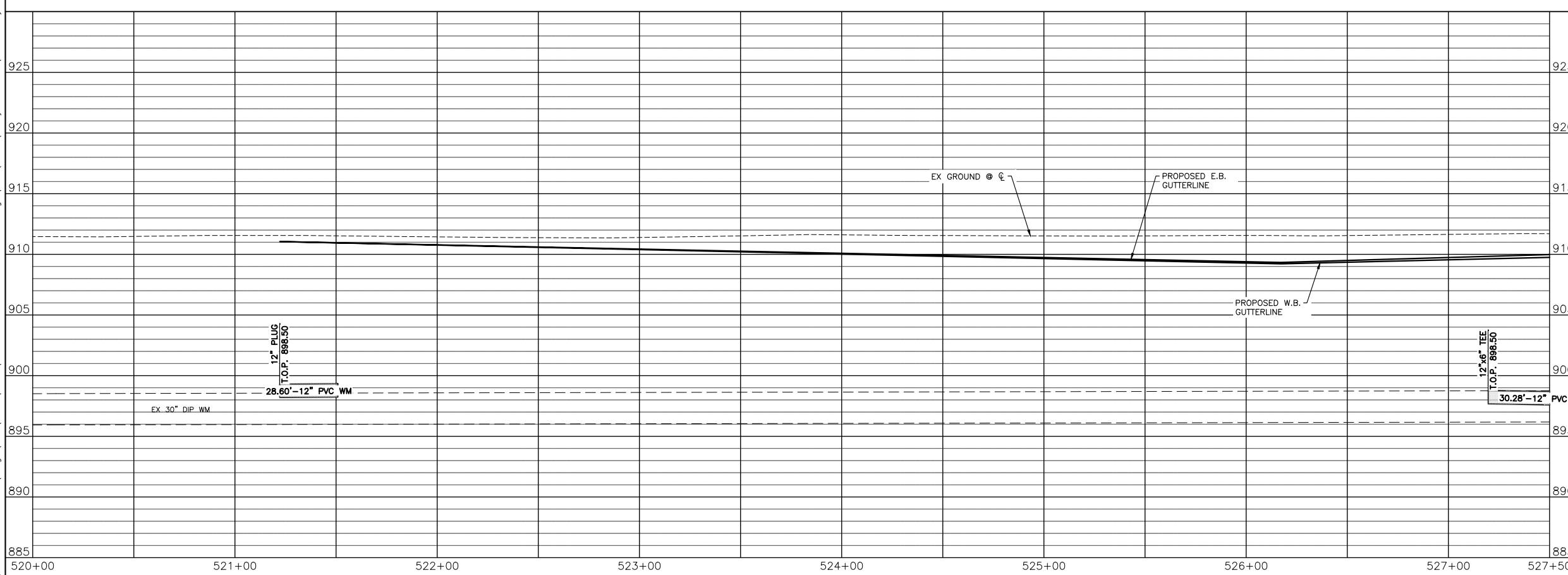


- LEGEND**
- UTILITY CONFLICTS
  - POTENTIAL UTILITY CONFLICTS
  - EXISTING UTILITY EASEMENT
  - CASS CO. ELEC.
  - MNKOTA PWR
  - MUNICIPAL
  - CABLE ONE
  - CENTURY LINK (Per Plan)
  - CONS TEL
  - MID-CONT.
  - XLENER



See Sheet 2



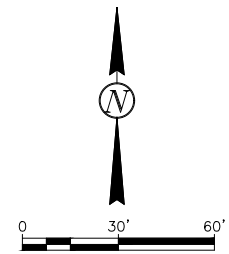
ALL ELEVATIONS ARE BASED ON THE U.S.G.S. VERTICAL DATUM OF 1988. (UNLESS NOTED OTHERWISE)

PRELIMINARY

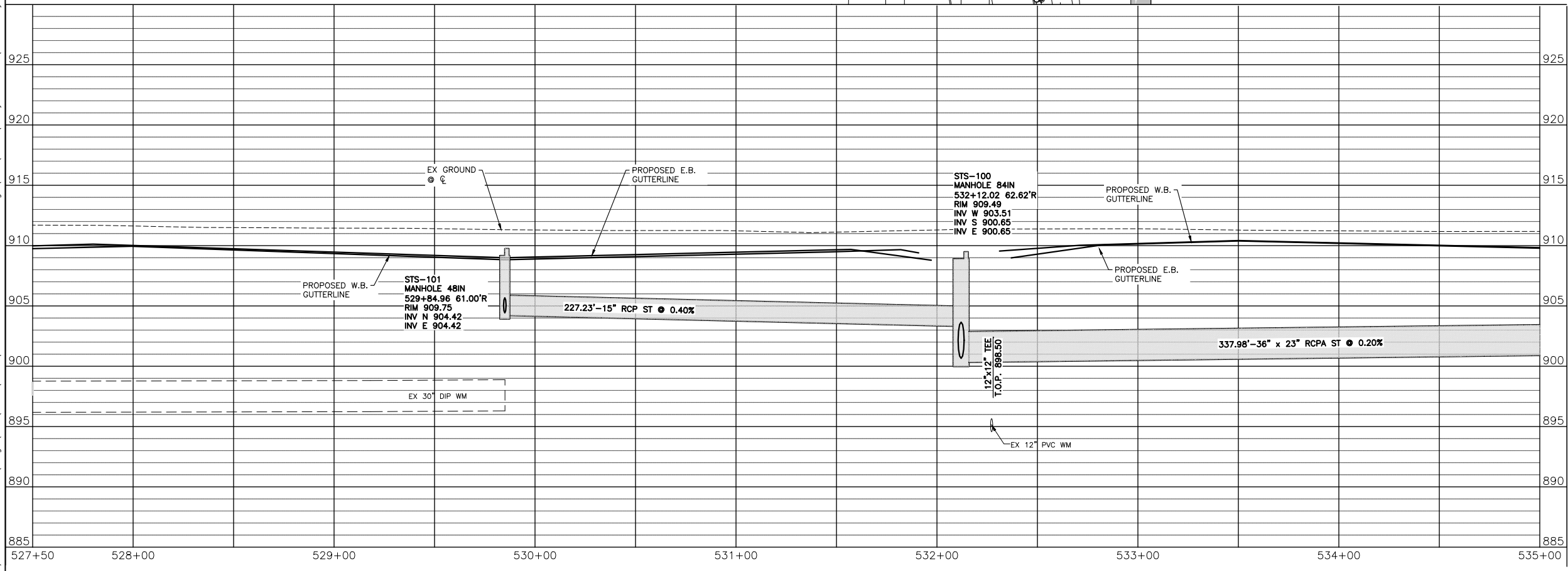
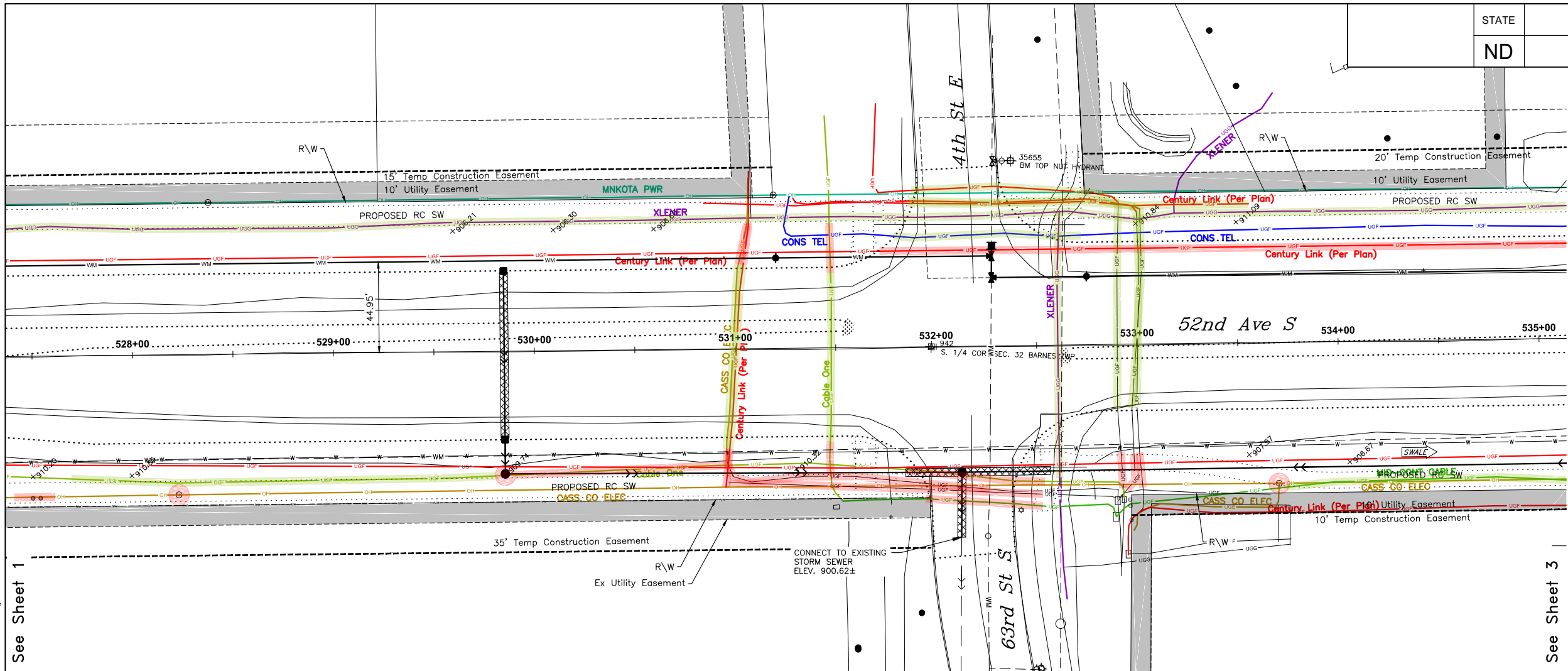
**52nd AVE S - Utility Conflicts**

**52nd Ave S - West of 63rd St S to 45th St S**

08/15/18 09:19:52AM H:\Fargo\JBN\6000\6059\18\_6059\_145 - 52nd Ave. Design\CAD\Plans\Utility Conflicts\055-Utility Conflict 1.dwg



- LEGEND**
- UTILITY CONFLICTS █
  - POTENTIAL UTILITY CONFLICTS █
  - EXISTING UTILITY EASEMENT █
  - CASS CO. ELEC. █
  - MNKOTA PWR █
  - MUNICIPAL █
  - CABLE ONE █
  - CENTURY LINK (Per Plan) █
  - CONS TEL █
  - MID-CONT. █
  - XLENER █



Proj. No. 6059-0145  
**Houston**  
 Engineering Inc.  
 Ph: 701.237.5065

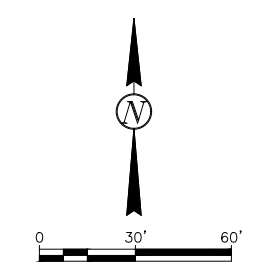
ALL ELEVATIONS ARE BASED ON  
 THE U.S.G.S. VERTICAL DATUM OF 1988.  
 (UNLESS NOTED OTHERWISE)

PRELIMINARY

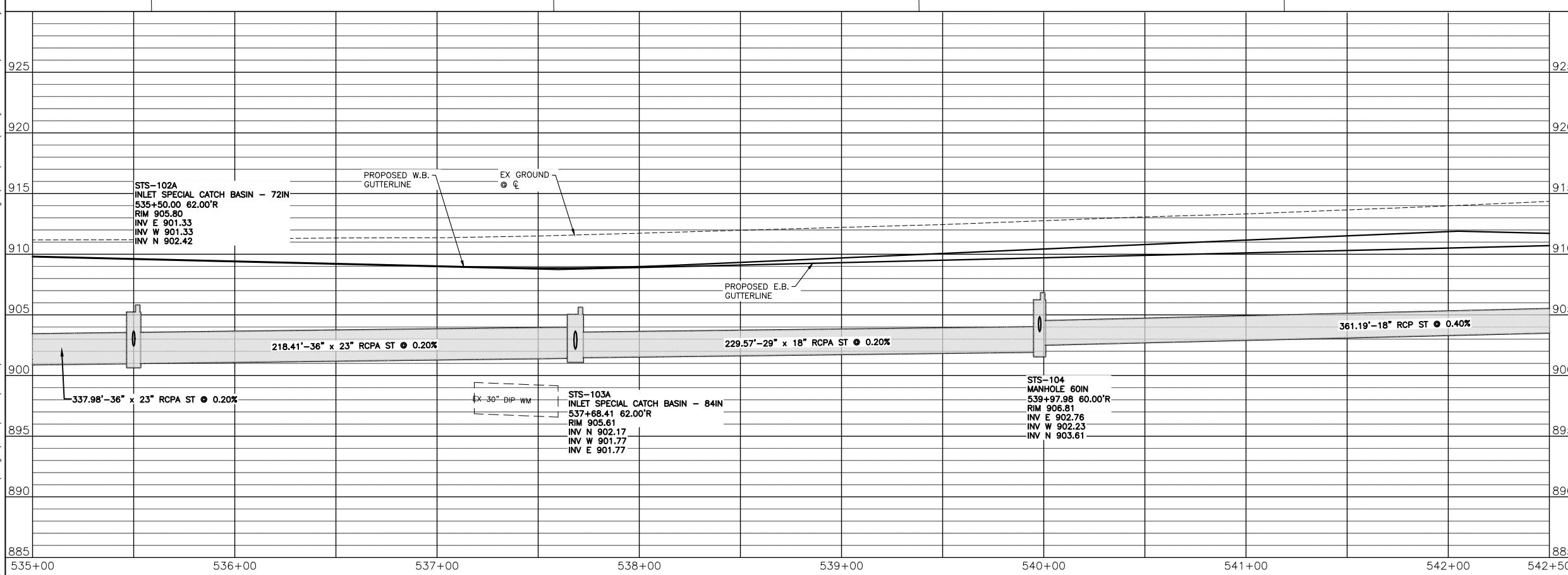
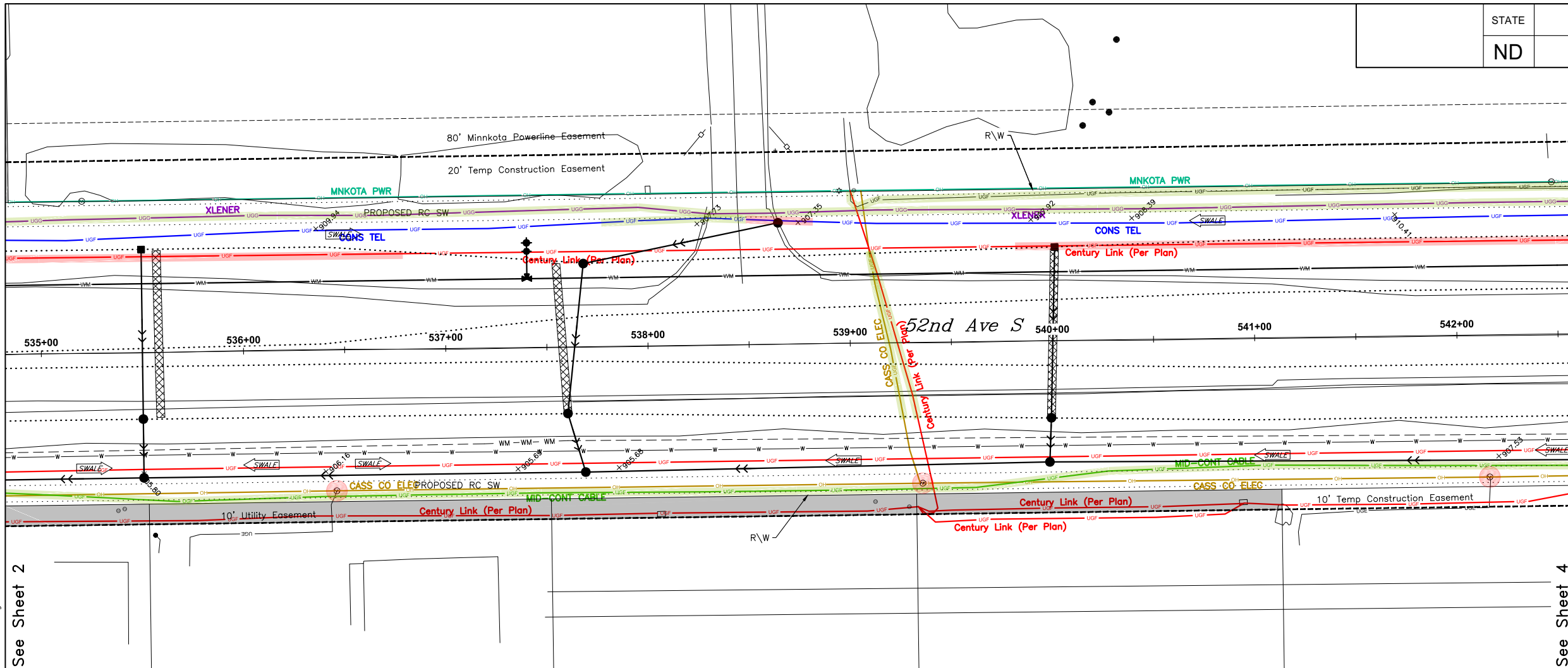
**52nd AVE S - Utility Conflicts**

**52nd Ave S - West of 63rd St S to 45th St S**

08/15/18 09:20:02AM H:\Fargo\JBN\6000\6059\18\_6059\_145 - 52nd Ave. Design\CAD\Plans\Utility Conflicts\055-Utility Conflict 1.dwg



- LEGEND**
- UTILITY CONFLICTS █
  - POTENTIAL UTILITY CONFLICTS █
  - EXISTING UTILITY EASEMENT █
  - CASS CO. ELEC. █
  - MNKOTA PWR █
  - MUNICIPAL █
  - CABLE ONE █
  - CENTURY LINK (Per Plan) █
  - CONS TEL █
  - MID-CONT. █
  - XLENER █



ALL ELEVATIONS ARE BASED ON THE U.S.G.S. VERTICAL DATUM OF 1988. (UNLESS NOTED OTHERWISE)

PRELIMINARY

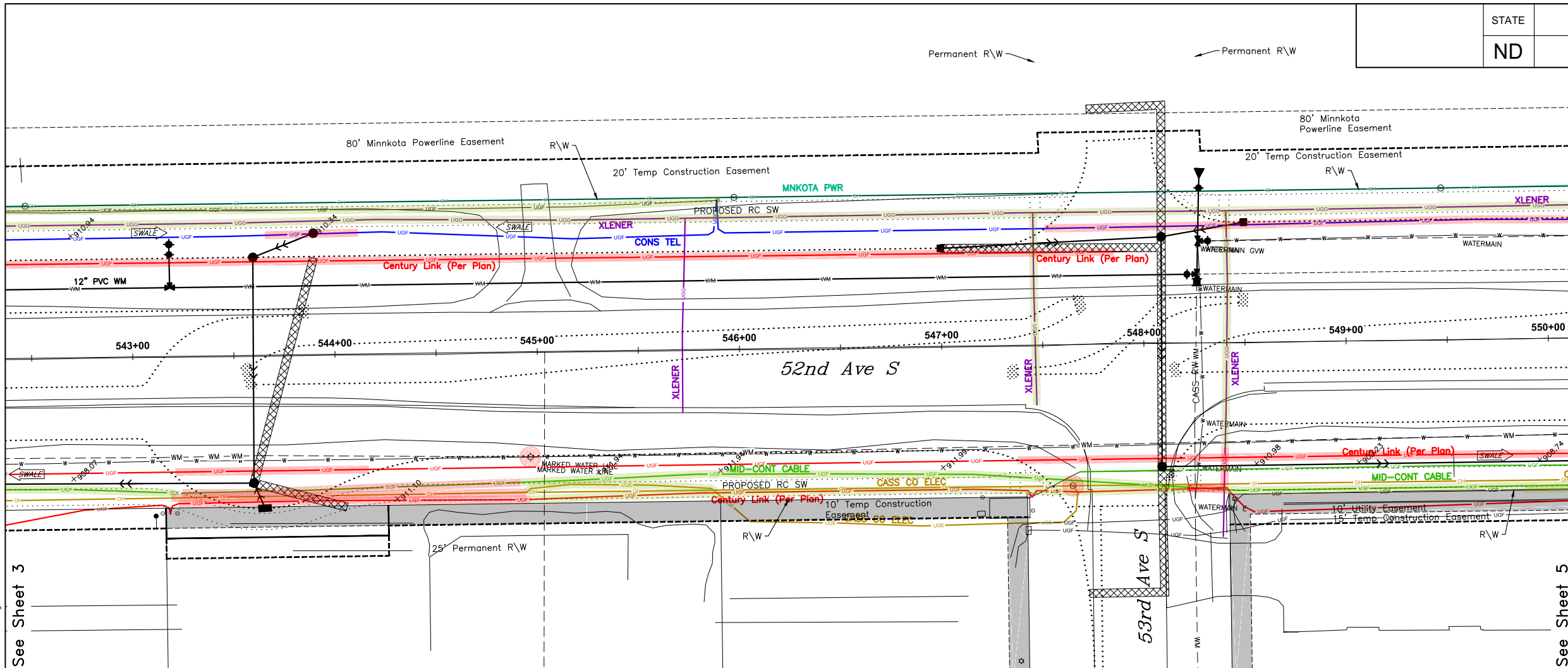
52nd AVE S - Utility Conflicts

52nd Ave S - West of 63rd St S to 45th St S

08/15/18 09:20:12AM H:\Fargo\JIB\6000\6059\18\_6059\_145 - 52nd Ave. Design\CAD\Plans\Utility Conflicts\055-Utility Conflict 1.dwg

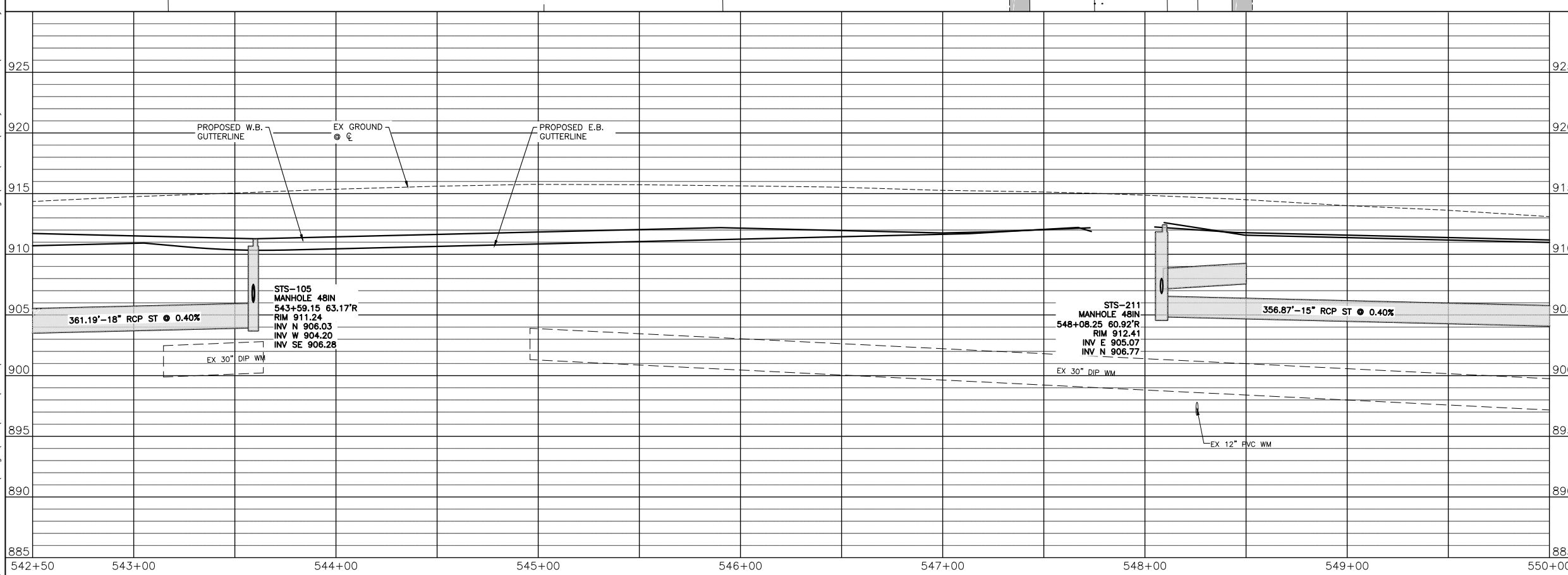
See Sheet 2

See Sheet 4



**LEGEND**

- UTILITY CONFLICTS
- POTENTIAL UTILITY CONFLICTS
- EXISTING UTILITY EASEMENT
- CASS CO. ELEC.
- MINKOTA PWR
- MUNICIPAL
- CABLE ONE
- CENTURY LINK (Per Plan)
- CONS TEL
- MID-CONT.
- XLENER



**THE CITY OF Fargo**  
FAR MORE

**Engineering Inc.**  
Proj. No. 6059-0145  
Houston  
Ph: 701.237.5065

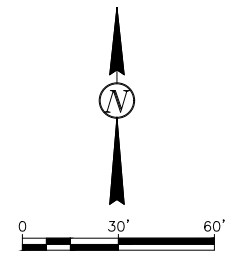
ALL ELEVATIONS ARE BASED ON THE U.S.G.S. VERTICAL DATUM OF 1988. (UNLESS NOTED OTHERWISE)

PRELIMINARY

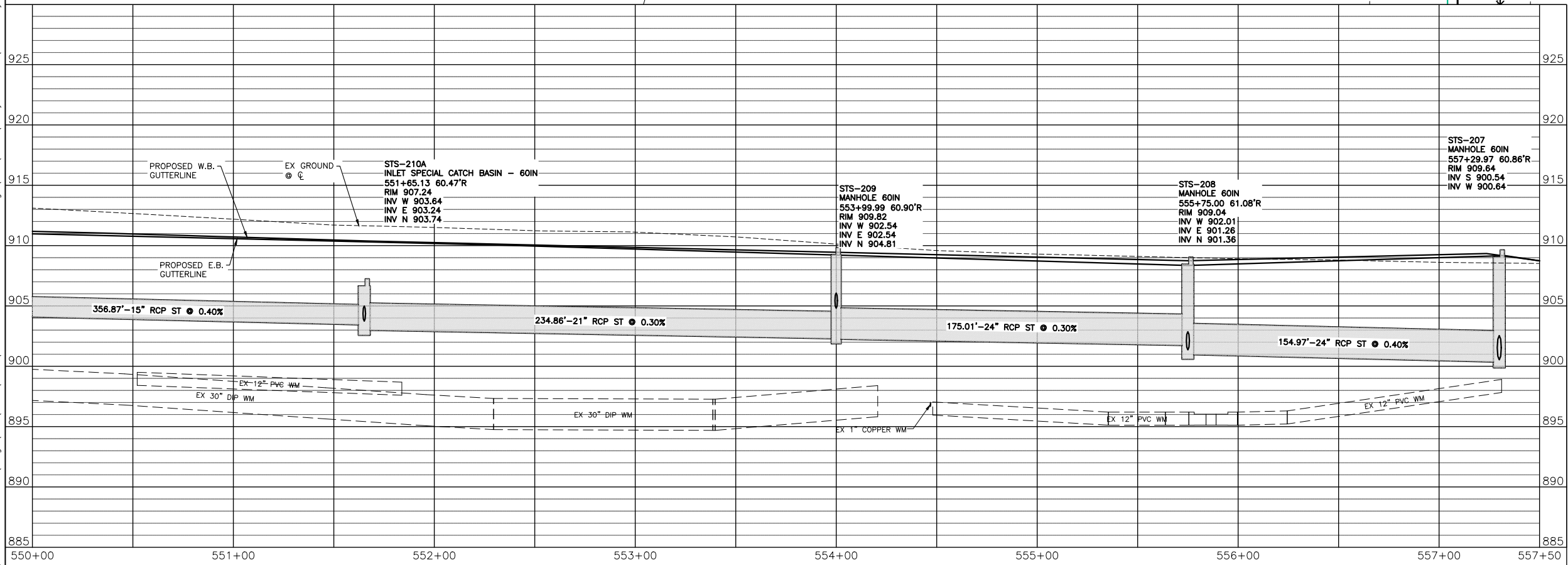
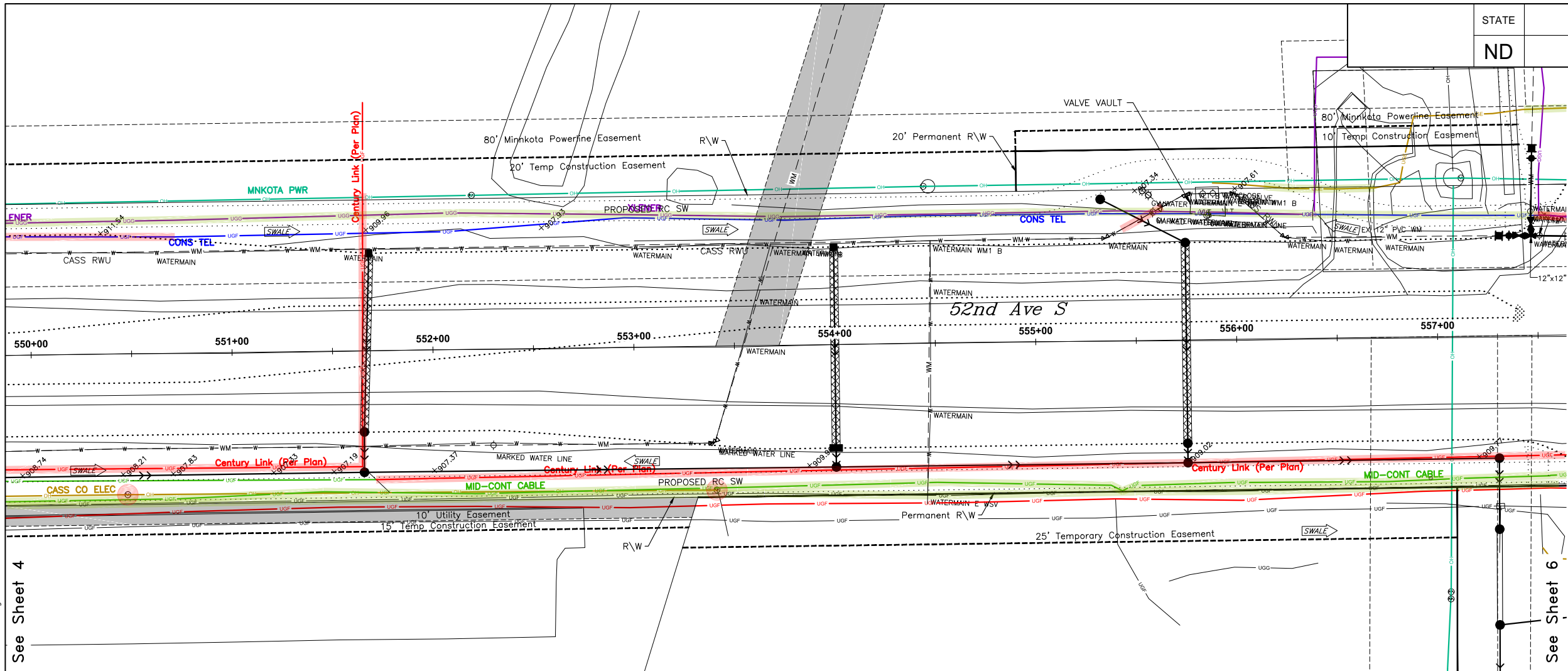
**52nd AVE S - Utility Conflicts**

**52nd Ave S - West of 63rd St S to 45th St S**

08/15/18 09:20:22AM H:\Fargo\JBN\6000\6059\18\_6059\_145 - 52nd Ave. Design\CAD\Plans\Utility Conflicts\055-Utility Conflict 1.dwg



- LEGEND**
- UTILITY CONFLICTS
  - POTENTIAL UTILITY CONFLICTS
  - EXISTING UTILITY EASEMENT
  - CASS CO. ELEC.
  - MNKOTA PWR
  - MUNICIPAL
  - CABLE ONE
  - CENTURY LINK (Per Plan)
  - CONS TEL
  - MID-CONT.
  - XLENER



ALL ELEVATIONS ARE BASED ON THE U.S.G.S. VERTICAL DATUM OF 1988. (UNLESS NOTED OTHERWISE)

PRELIMINARY

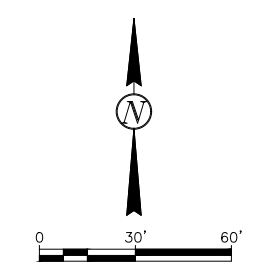
52nd AVE S - Utility Conflicts

52nd Ave S - West of 63rd St S to 45th St S


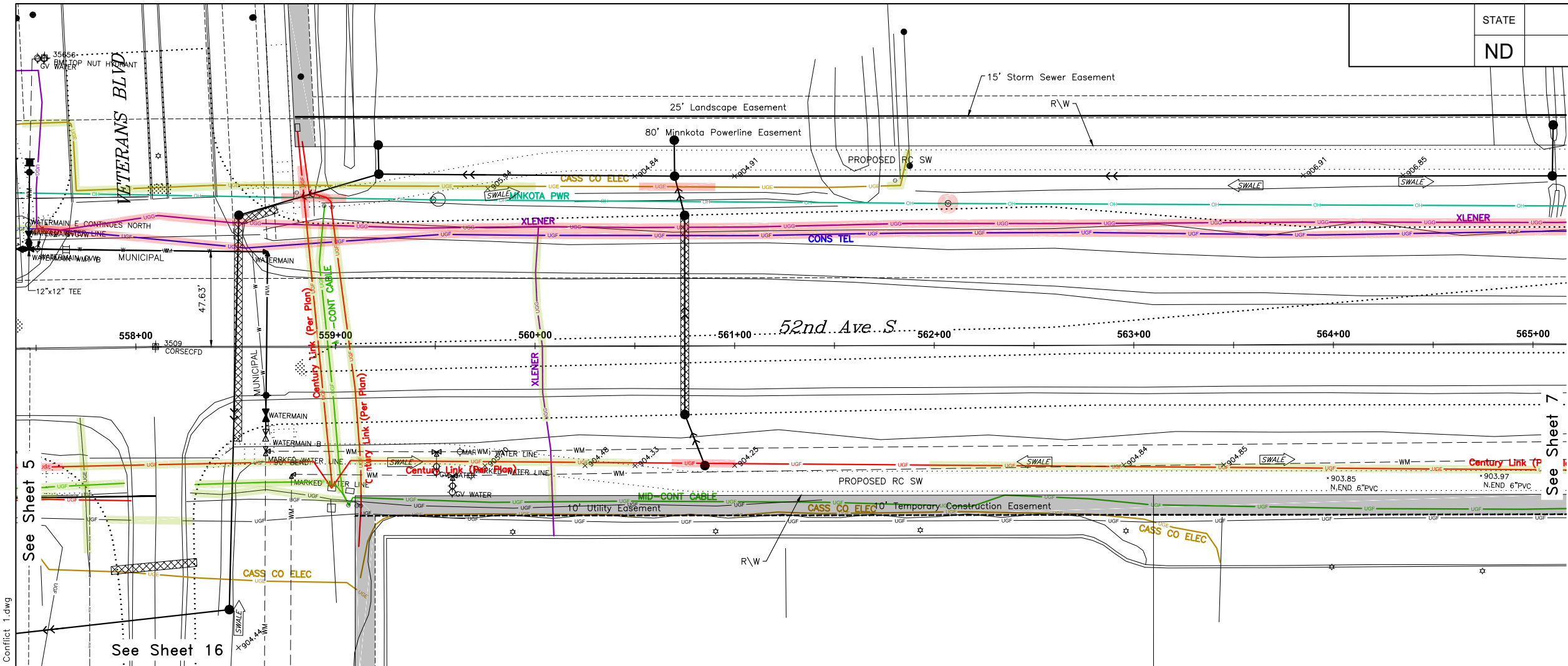
08/15/18 09:20:32AM H:\Fargo\JBA\6000\6059\18\_6059\_145 - 52nd Ave. Design\CAD\Plans\Utility Conflicts\055-Utility Conflict 1.dwg

See Sheet 4

See Sheet 6



- LEGEND**
- UTILITY CONFLICTS █
  - POTENTIAL UTILITY CONFLICTS █
  - EXISTING UTILITY EASEMENT █
  - CASS CO. ELEC. █
  - MINKOTA PWR █
  - MUNICIPAL █
  - CABLE ONE █
  - CENTURY LINK (Per Plan) █
  - CONS TEL █
  - MID-CONT. █
  - XLENER █



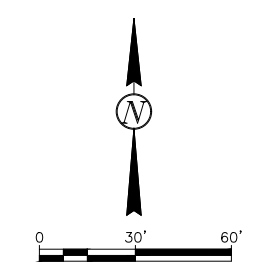
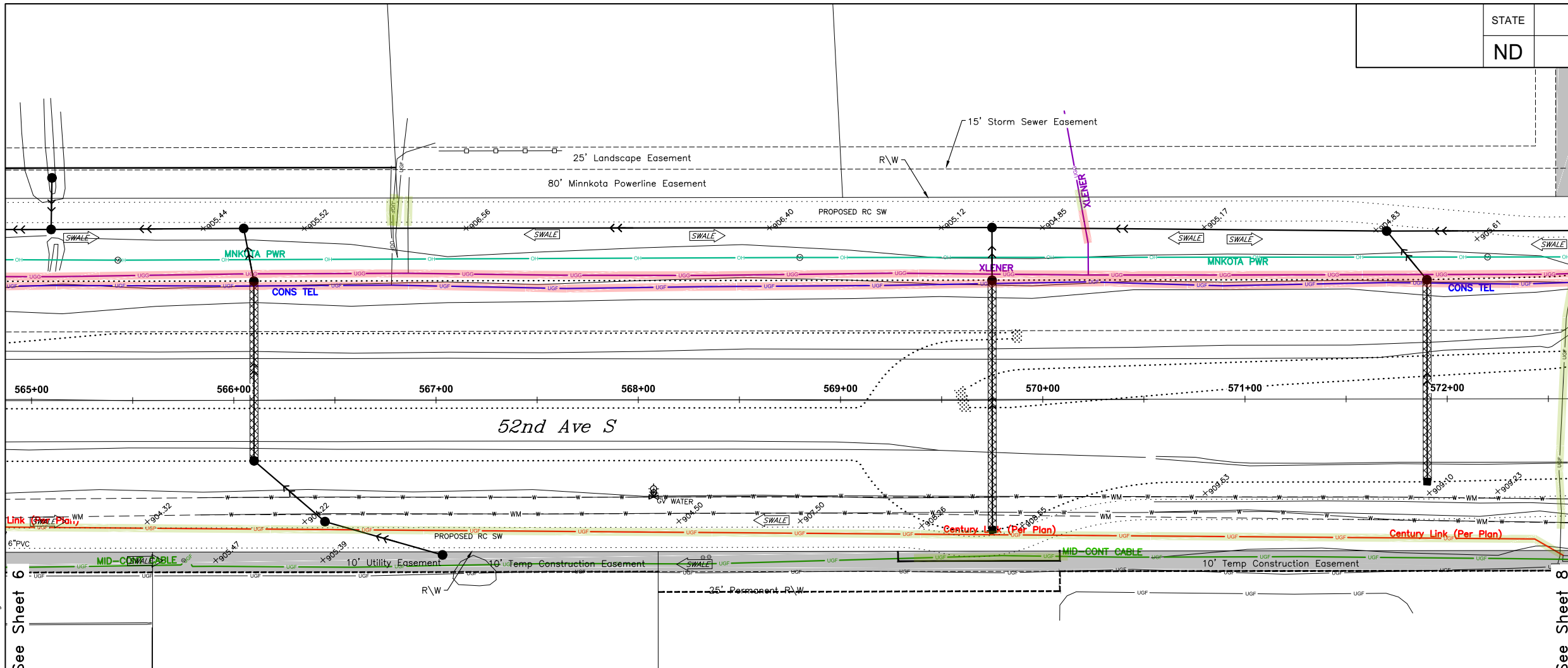
ALL ELEVATIONS ARE BASED ON THE U.S.G.S. VERTICAL DATUM OF 1988. (UNLESS NOTED OTHERWISE)

PRELIMINARY

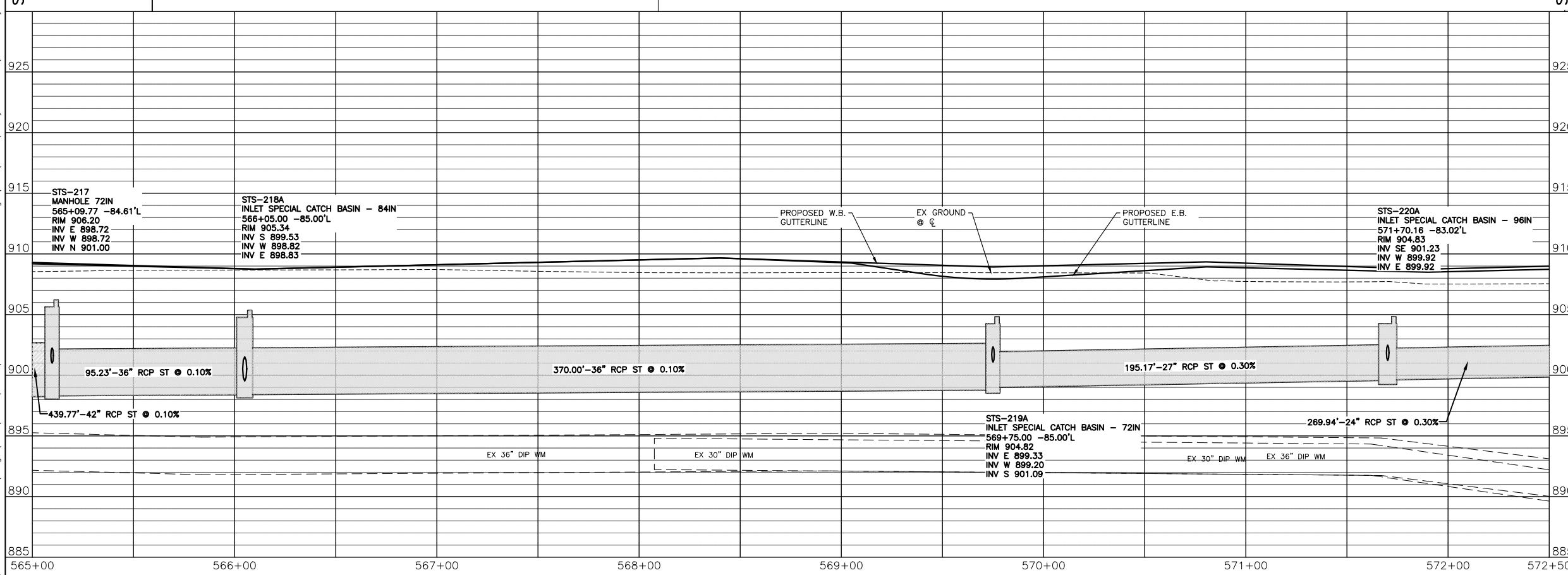
52nd AVE S - Utility Conflicts

52nd Ave S - West of 63rd St S to 45th St S

08/15/18 09:20:48AM H:\Fargo\JIB\6000\6059\18\_6059\_145 - 52nd Ave. Design\CAD\Plans\Utility Conflicts\055-Utility Conflict 1.dwg



- LEGEND**
- UTILITY CONFLICTS
  - POTENTIAL UTILITY CONFLICTS
  - EXISTING UTILITY EASEMENT
  - CASS CO. ELEC.
  - MINKOTA PWR
  - MUNICIPAL
  - CABLE ONE
  - CENTURY LINK (Per Plan)
  - CONS TEL
  - MID-CONT.
  - XLENER



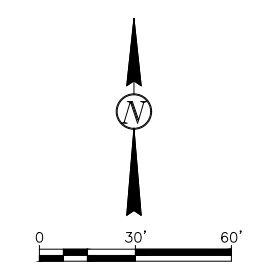
ALL ELEVATIONS ARE BASED ON THE U.S.G.S. VERTICAL DATUM OF 1988. (UNLESS NOTED OTHERWISE)

PRELIMINARY

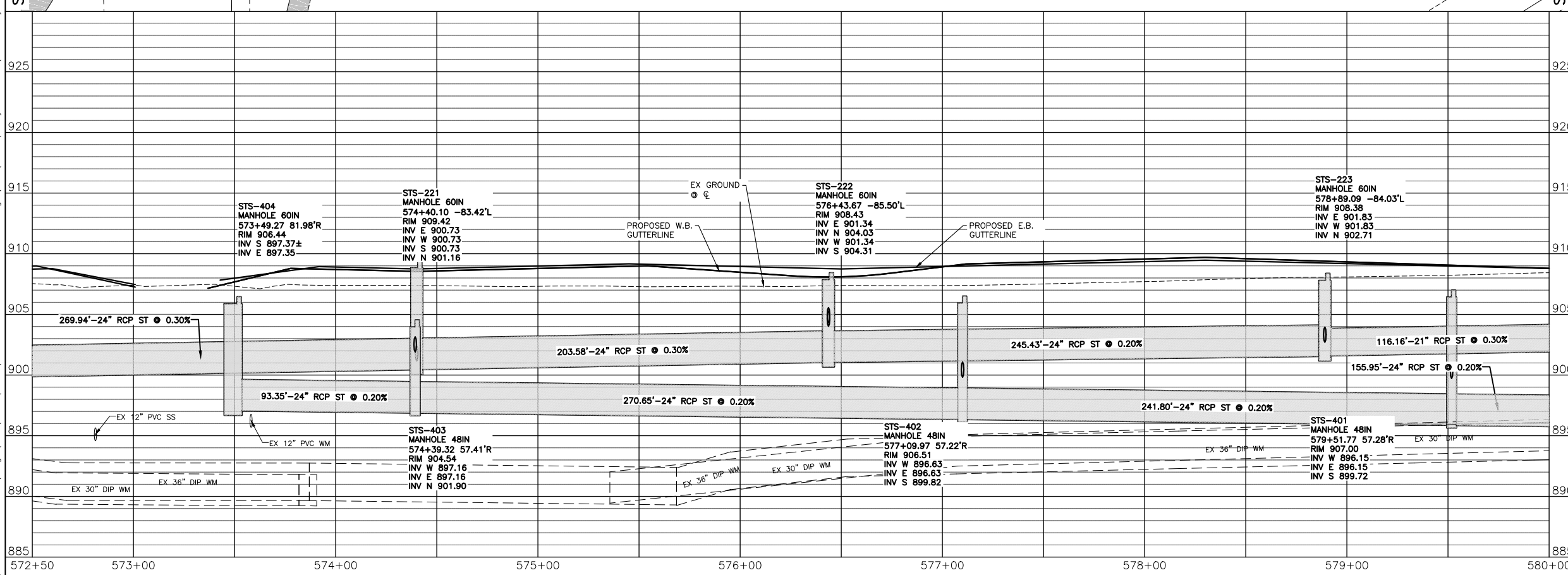
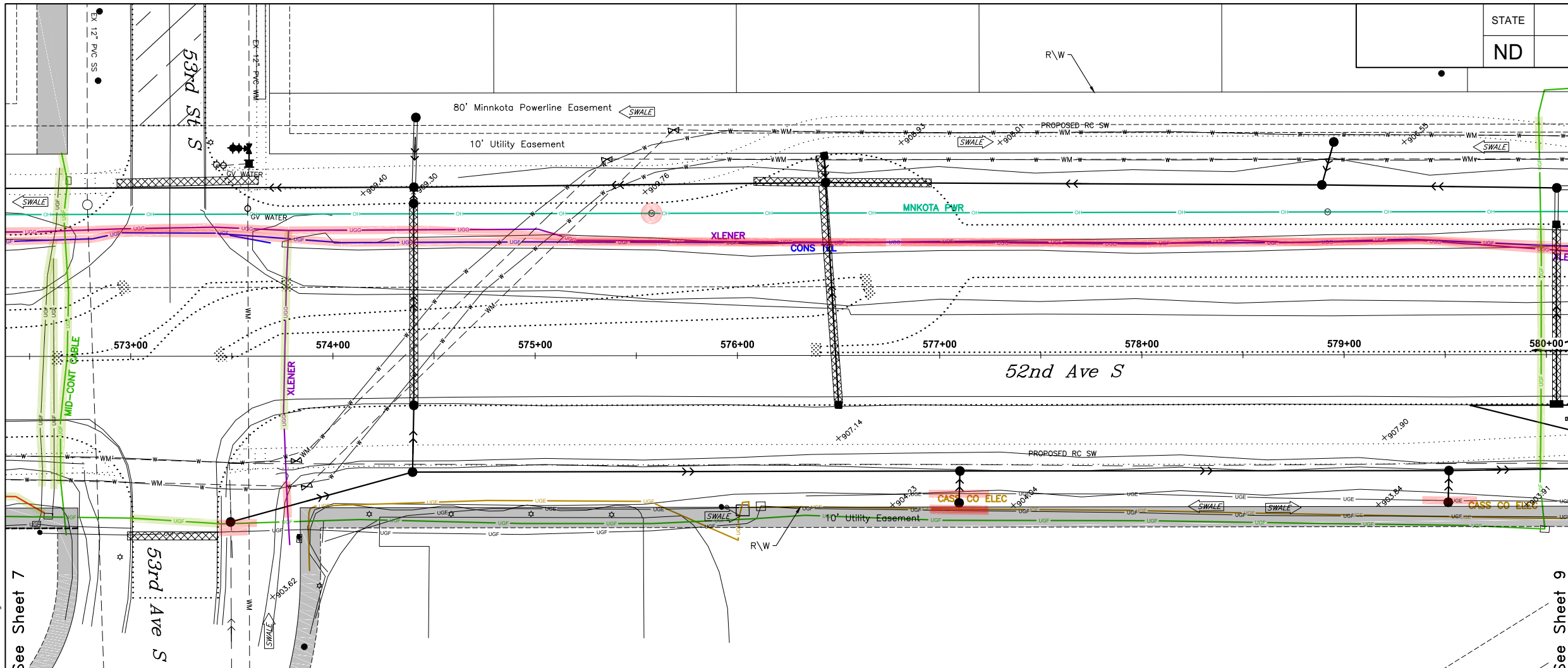
52nd AVE S - Utility Conflicts

52nd Ave S - West of 63rd St S to 45th St S

08/15/18 09:21:38AM H:\Fargo\JIB\6000\6059\18\_6059\_145 - 52nd Ave. Design\CAD\Plans\Utility Conflicts\055-Utility Conflict 2.dwg



- LEGEND**
- UTILITY CONFLICTS
  - POTENTIAL UTILITY CONFLICTS
  - EXISTING UTILITY EASEMENT
  - CASS CO. ELEC.
  - MNKOTA PWR
  - MUNICIPAL
  - CABLE ONE
  - CENTURY LINK (Per Plan)
  - CONS TEL
  - MID-CONT.
  - XLENER



ALL ELEVATIONS ARE BASED ON THE U.S.G.S. VERTICAL DATUM OF 1988. (UNLESS NOTED OTHERWISE)

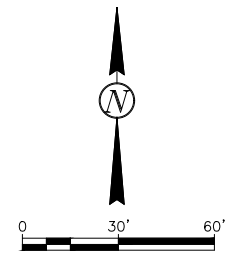
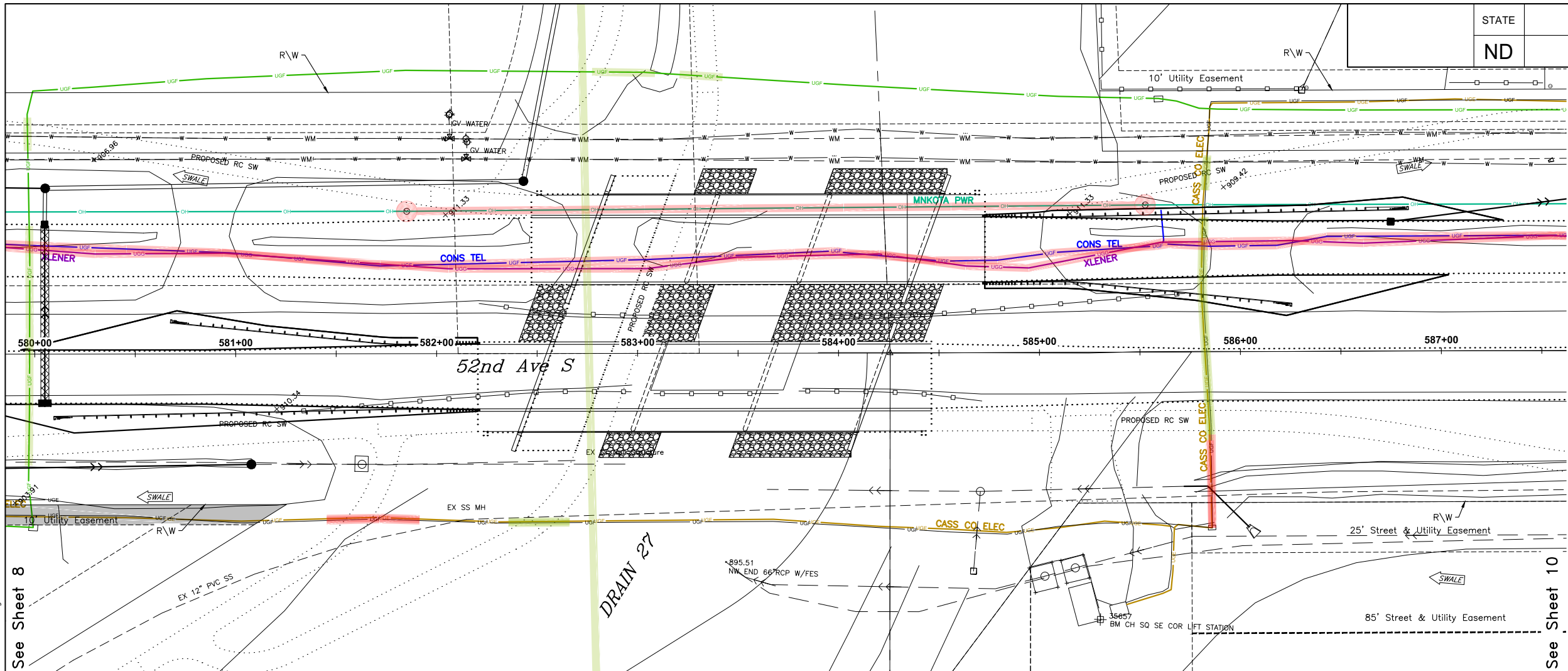
PRELIMINARY

52nd AVE S - Utility Conflicts

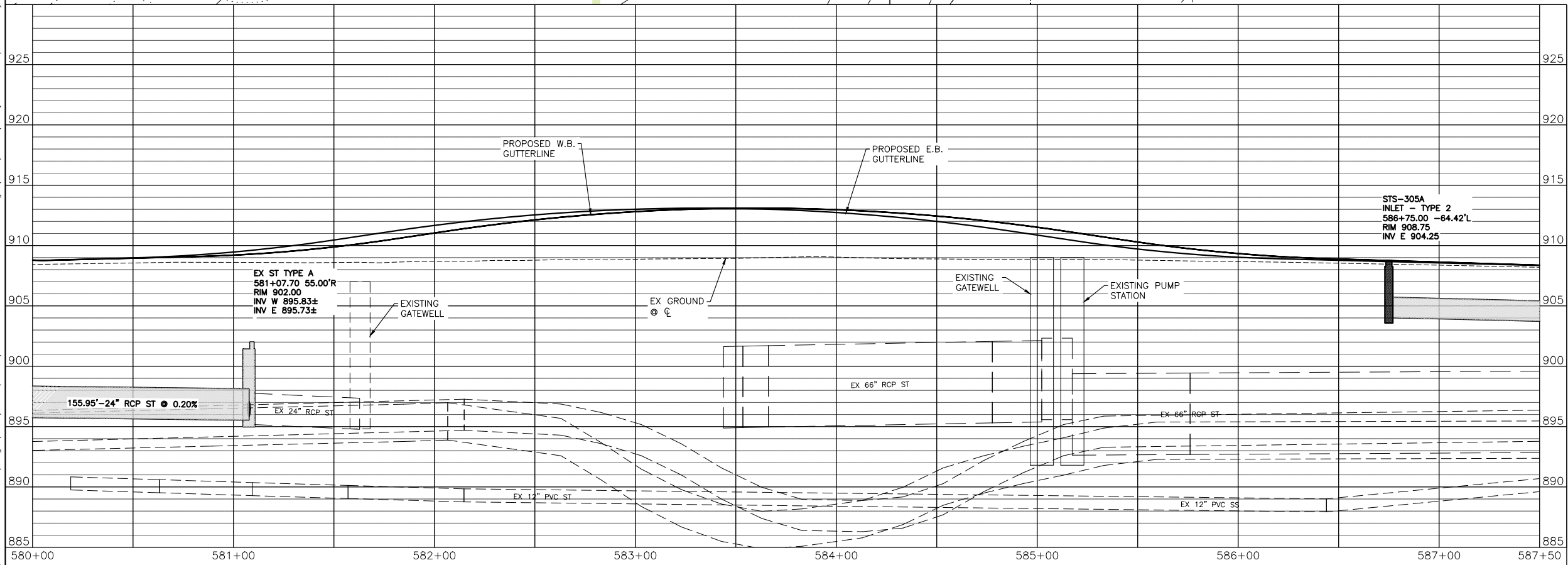
52nd Ave S - West of 63rd St S to 45th St S

08/15/18 09:21:52AM H:\Fargo\JIB\6000\6059\18\_6059\_145 - 52nd Ave. Design\CAD\Plans\Utility Conflicts\055-Utility Conflict 2.dwg





- LEGEND**
- UTILITY CONFLICTS
  - POTENTIAL UTILITY CONFLICTS
  - EXISTING UTILITY EASEMENT
  - CASS CO. ELEC.
  - MINKOTA PWR
  - MUNICIPAL
  - CABLE ONE
  - CENTURY LINK (Per Plan)
  - CONS TEL
  - MID-CONT.
  - XLENER



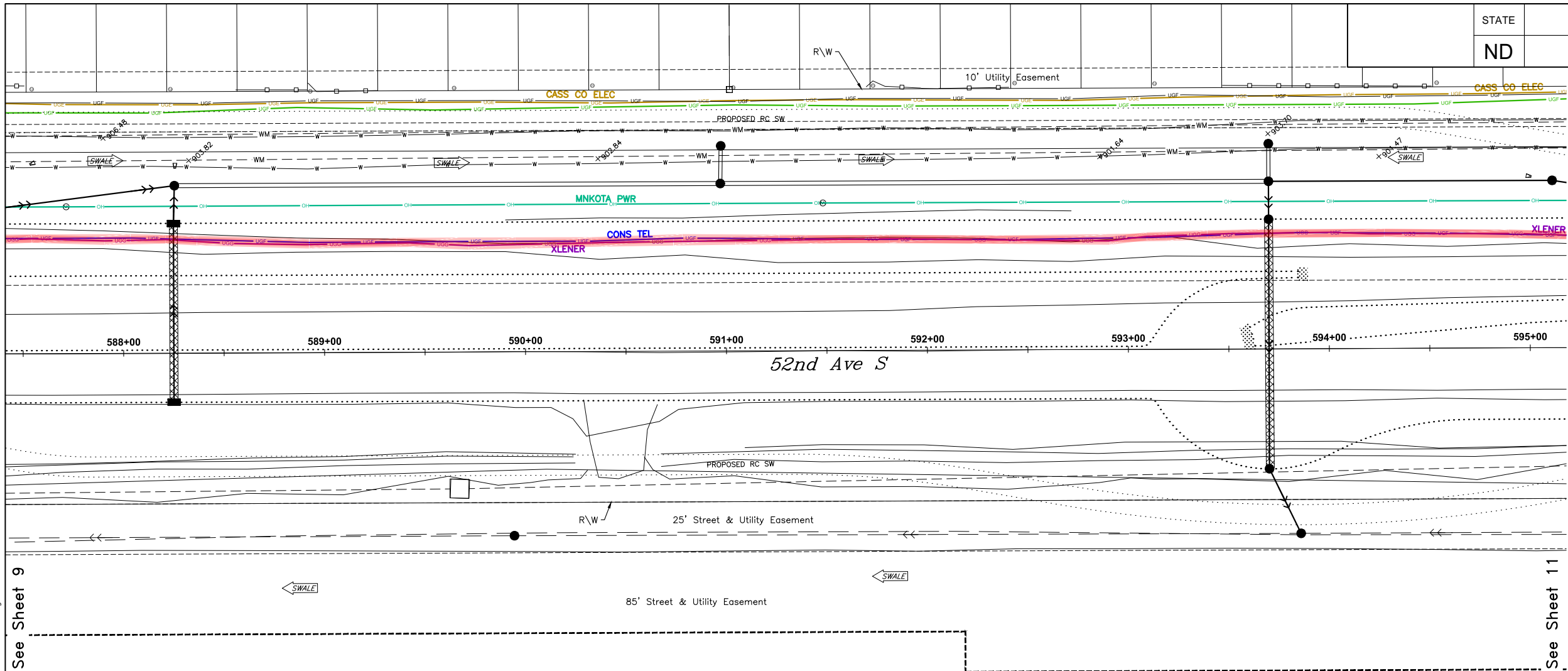
ALL ELEVATIONS ARE BASED ON THE U.S.G.S. VERTICAL DATUM OF 1988. (UNLESS NOTED OTHERWISE)

PRELIMINARY

**52nd AVE S - Utility Conflicts**

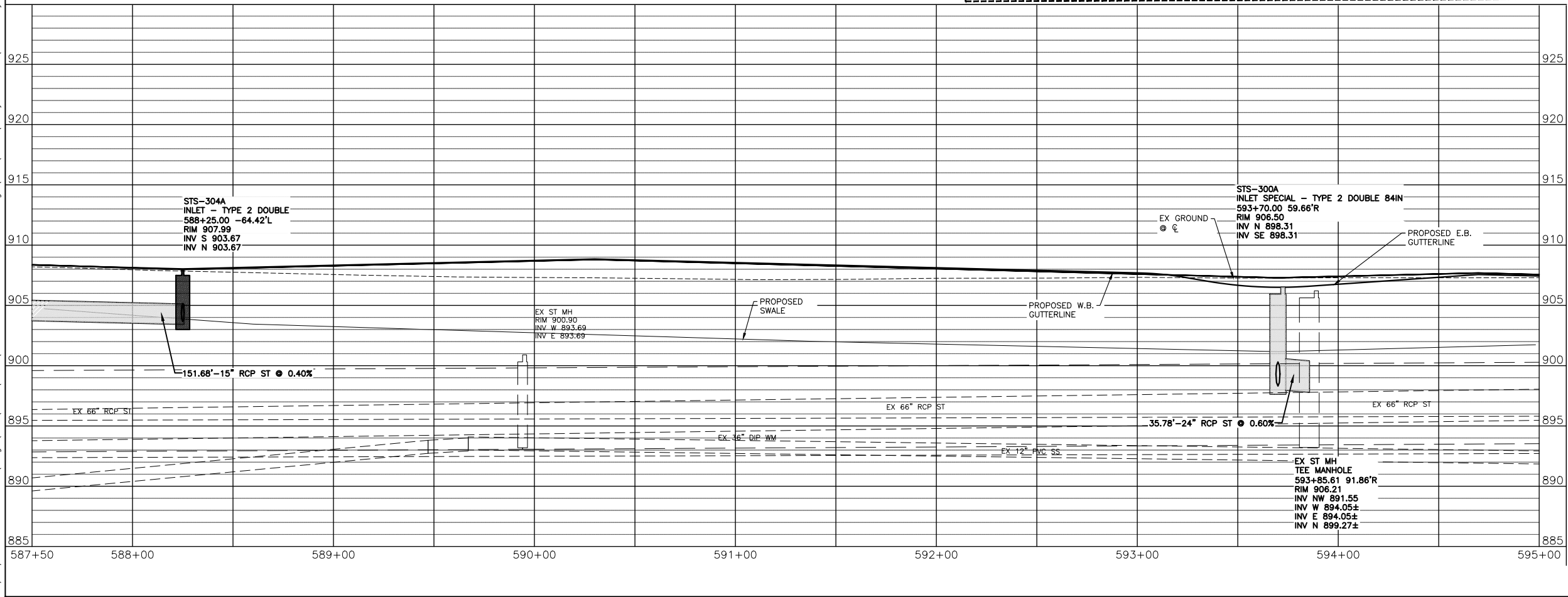
**52nd Ave S - West of 63rd St S to 45th St S**

08/15/18 09:22:07AM H:\Fargo\JBN\6000\6059\18\_6059\_145 - 52nd Ave. Design\CAD\Plans\Utility Conflicts\055-Utility Conflict 2.dwg



**LEGEND**

- UTILITY CONFLICTS (Red shaded area)
- POTENTIAL UTILITY CONFLICTS (Green shaded area)
- EXISTING UTILITY EASEMENT (Grey shaded area)
- CASS CO. ELEC. (Yellow line)
- MNKOTA PWR (Cyan line)
- MUNICIPAL (Red line)
- CABLE ONE (Green line)
- CENTURY LINK (Per Plan) (Blue line)
- CONS TEL (Cyan line)
- MID-CONT. (Green line)
- XLENER (Purple line)



ALL ELEVATIONS ARE BASED ON THE U.S.G.S. VERTICAL DATUM OF 1988. (UNLESS NOTED OTHERWISE)

**PRELIMINARY**

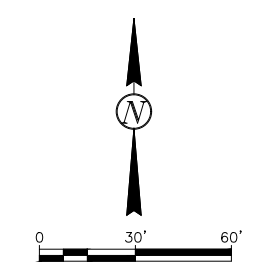
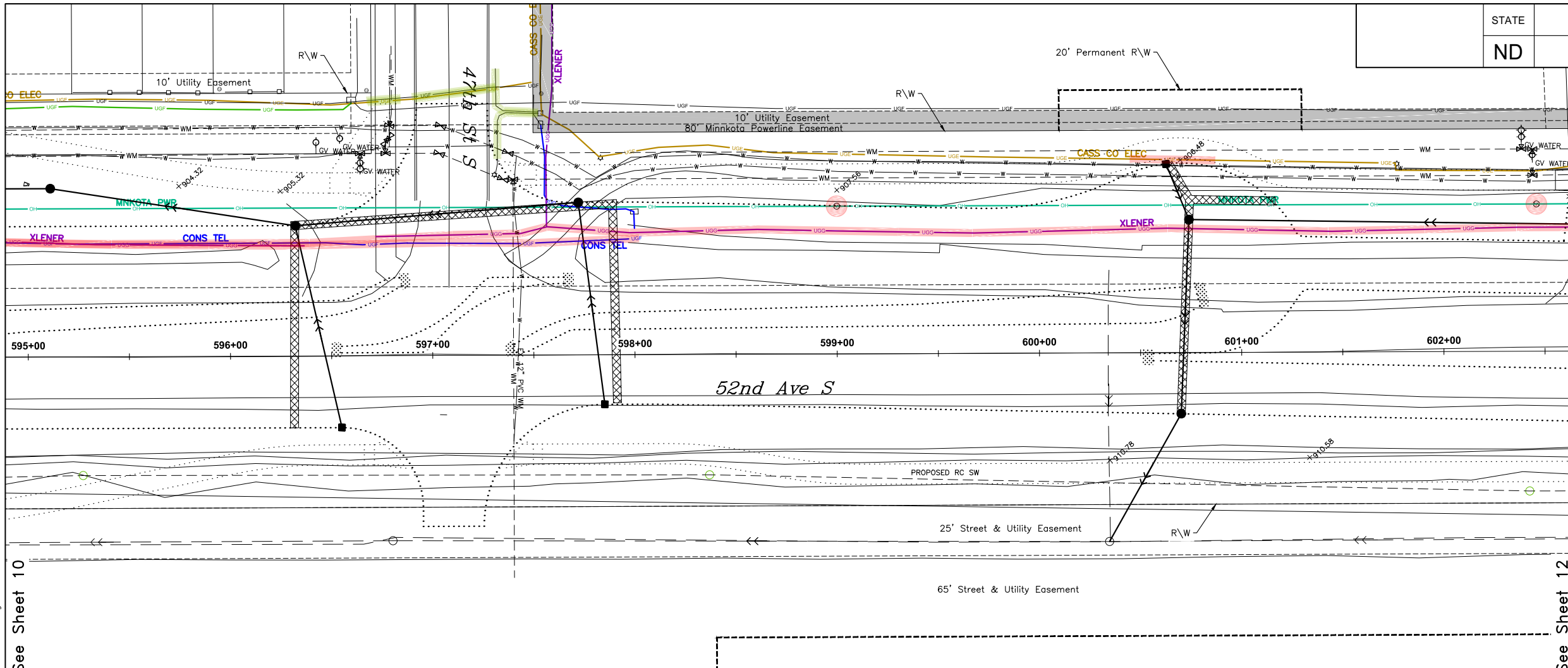
52nd AVE S - Utility Conflicts

52nd Ave S - West of 63rd St S to 45th St S

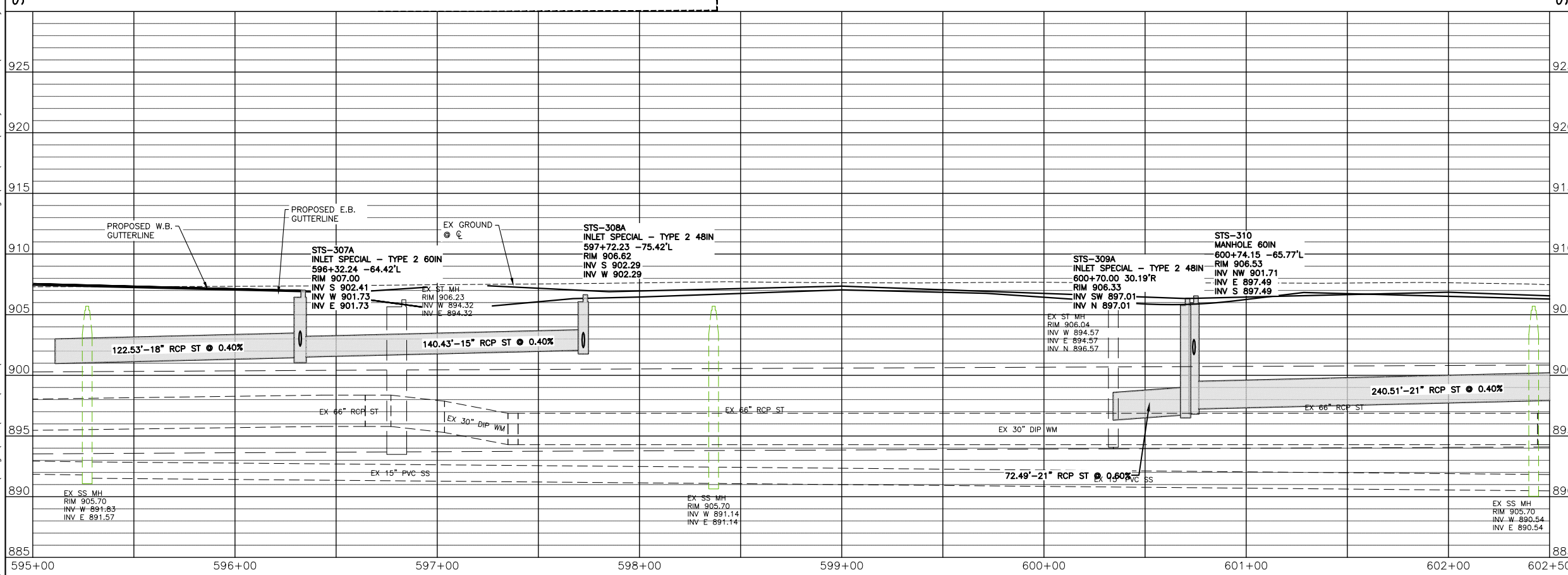
08/15/18 09:22:15AM H:\Fargo\JBA\6000\6059\18\_6059\_145 - 52nd Ave. Design\CAD\Plans\Utility Conflicts\055-Utility Conflict 2.dwg

See Sheet 9

See Sheet 11



- LEGEND**
- UTILITY CONFLICTS █
  - POTENTIAL UTILITY CONFLICTS █
  - EXISTING UTILITY EASEMENT █
  - CASS CO. ELEC. █
  - MINKOTA PWR █
  - MUNICIPAL █
  - CABLE ONE █
  - CENTURY LINK (Per Plan) █
  - CONS TEL █
  - MID-CONT. █
  - XLENER █



ALL ELEVATIONS ARE BASED ON THE U.S.G.S. VERTICAL DATUM OF 1988. (UNLESS NOTED OTHERWISE)

PRELIMINARY

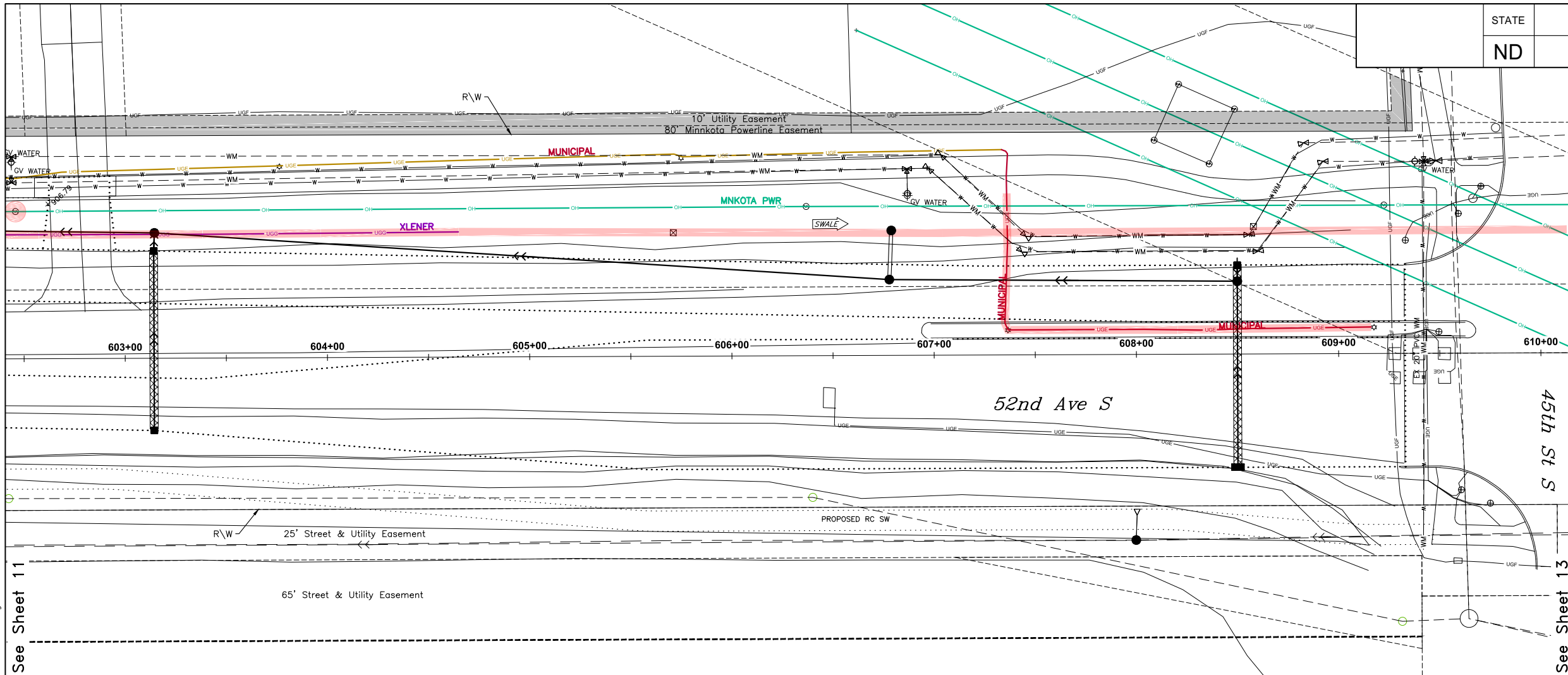
**52nd AVE S - Utility Conflicts**

**52nd Ave S - West of 63rd St S to 45th St S**

08/15/18 09:22:27AM H:\Fargo\JIB\6000\6059\18\_6059\_145 - 52nd Ave. Design\CAD\Plans\Utility Conflicts\055-Utility Conflict 2.dwg

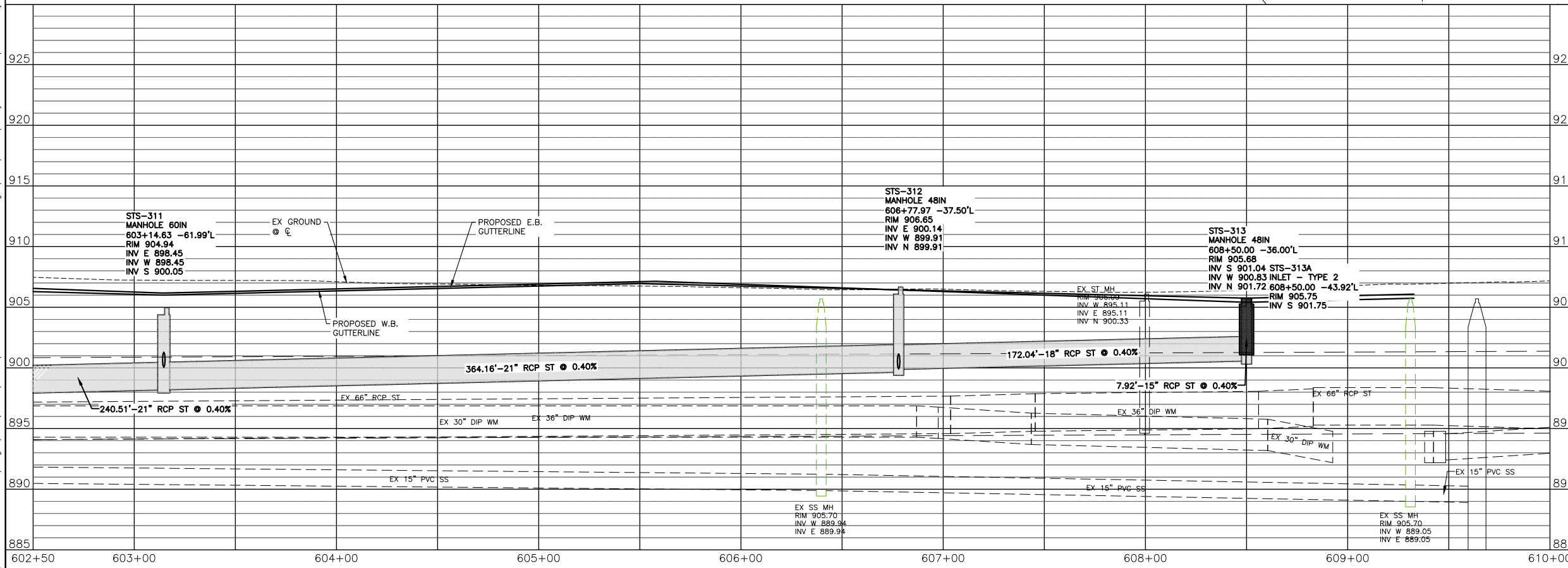
See Sheet 10

See Sheet 12



**LEGEND**

- UTILITY CONFLICTS
- POTENTIAL UTILITY CONFLICTS
- EXISTING UTILITY EASEMENT
- CASS CO. ELEC.
- MINKOTA PWR
- MUNICIPAL
- CABLE ONE
- CENTURY LINK (Per Plan)
- CONS TEL
- MID-CONT.
- XLENER



Proj. No. 6059-0145  
**Houston**  
 Engineering Inc.  
 Ph: 701.237.5065

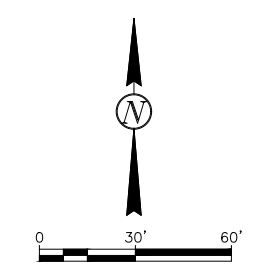
ALL ELEVATIONS ARE BASED ON THE U.S.G.S. VERTICAL DATUM OF 1988. (UNLESS NOTED OTHERWISE)

PRELIMINARY

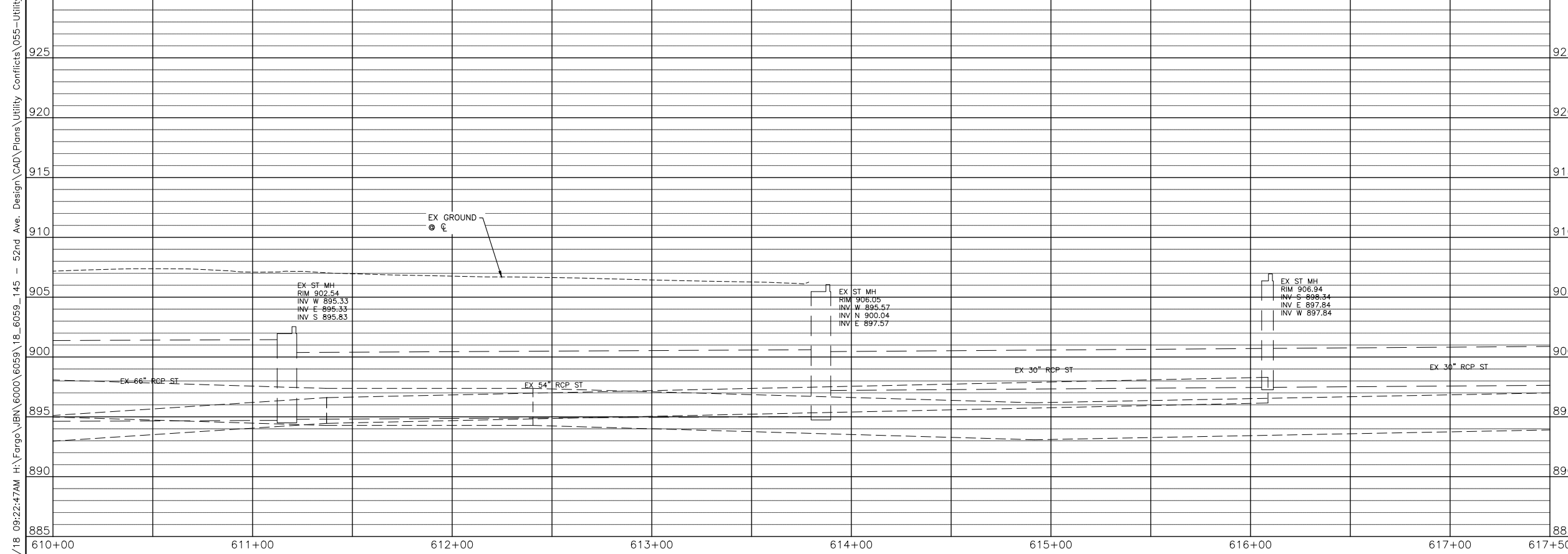
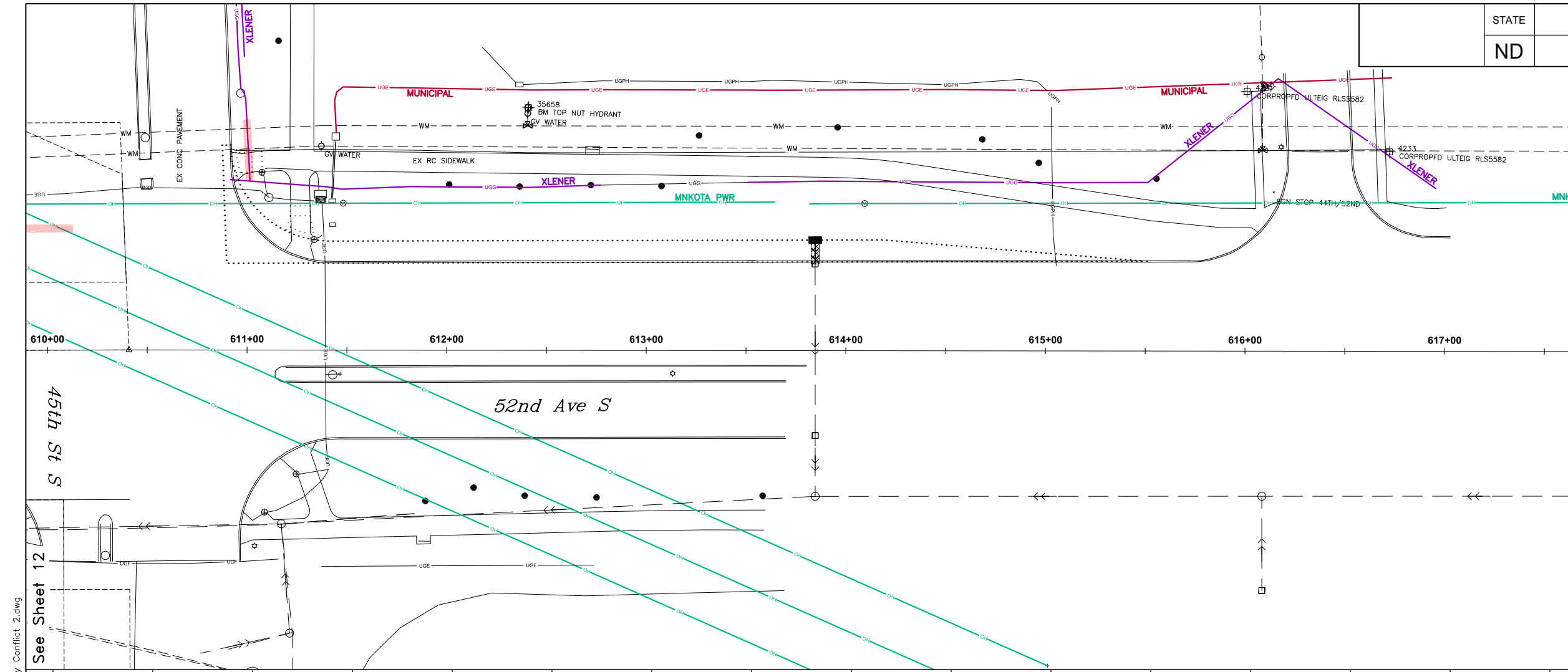
52nd AVE S - Utility Conflicts

52nd Ave S - West of 63rd St S to 45th St S

08/15/18 09:22:37AM H:\Fargo\JBN\6000\6059\18\_6059\_145 - 52nd Ave. Design\CAD\Plans\Utility Conflicts\055-Utility Conflict 2.dwg



- LEGEND**
- UTILITY CONFLICTS
  - POTENTIAL UTILITY CONFLICTS
  - EXISTING UTILITY EASEMENT
  - CASS CO. ELEC. —
  - MNKOTA PWR —
  - MUNICIPAL —
  - CABLE ONE —
  - CENTURY LINK (Per Plan) —
  - CONS TEL —
  - MID-CONT. —
  - XLENER —



ALL ELEVATIONS ARE BASED ON THE U.S.G.S. VERTICAL DATUM OF 1988. (UNLESS NOTED OTHERWISE)

PRELIMINARY

**52nd AVE S - Utility Conflicts**

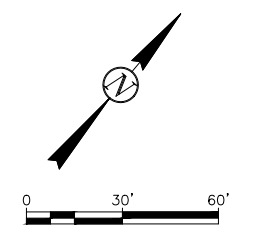
**52nd Ave S - West of 63rd St S to 45th St S**

08/15/18 09:22:47AM H:\Fargo\JBA\6000\6059\18\_6059\_145 - 52nd Ave. Design\CAD\Plans\Utility Conflicts\055-Utility Conflict 2.dwg

See Sheet 12

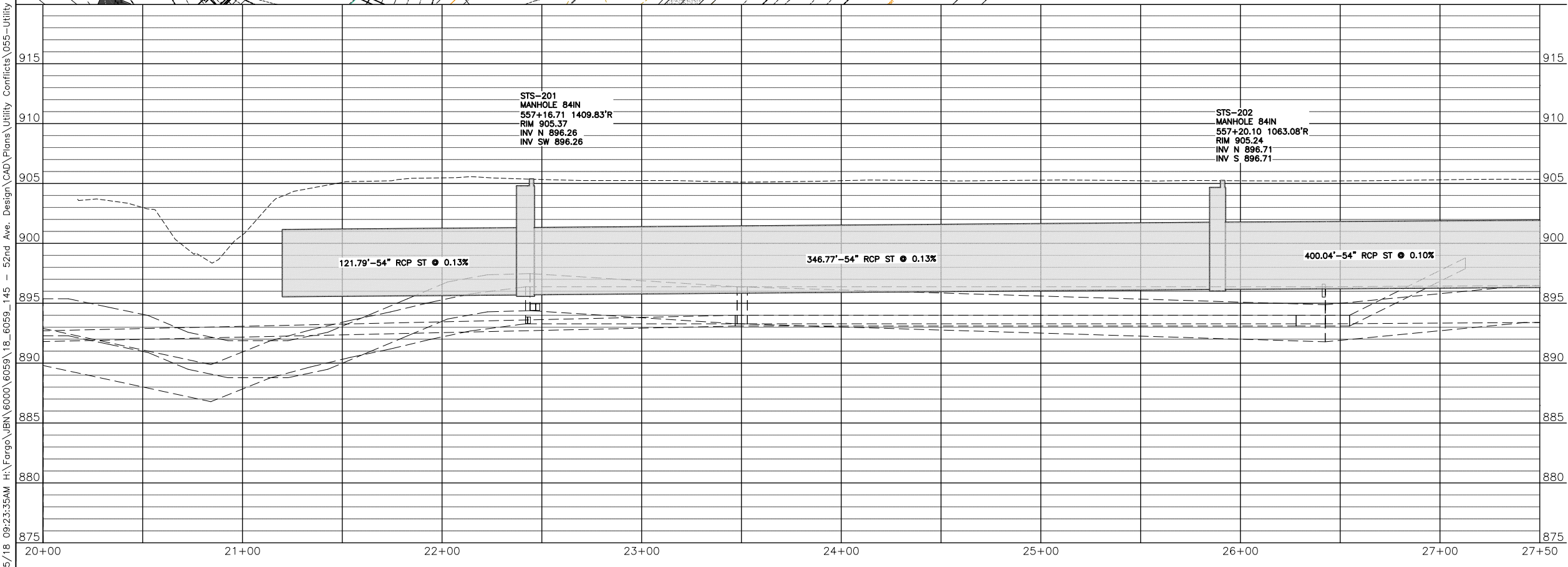
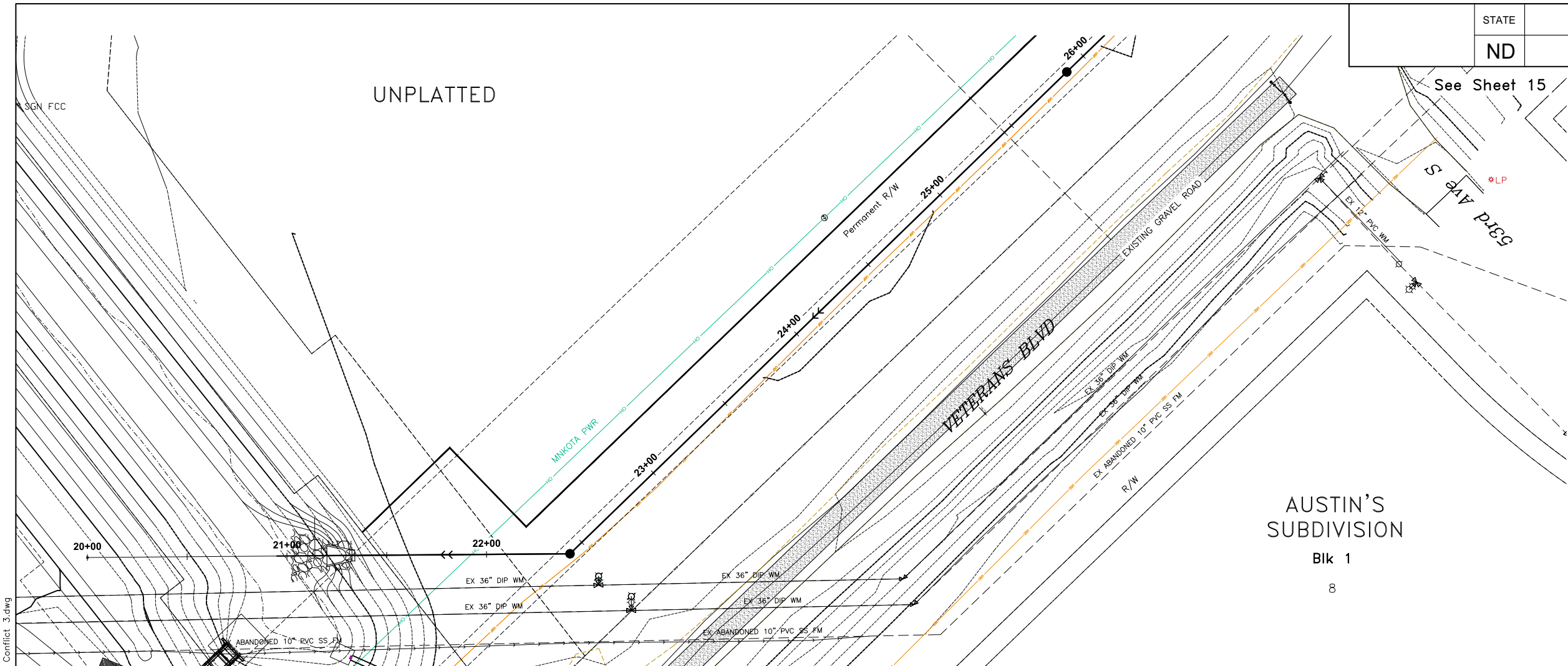
UNPLATTED

See Sheet 15



**LEGEND**

- UTILITY CONFLICTS █
- POTENTIAL UTILITY CONFLICTS █
- EXISTING UTILITY EASEMENT █
- CASS CO. ELEC. █
- MINKOTA PWR █
- MUNICIPAL █
- CABLE ONE █
- CENTURY LINK (Per Plan) █
- CONS TEL █
- MID-CONT. █
- XLENER █



ALL ELEVATIONS ARE BASED ON THE U.S.G.S. VERTICAL DATUM OF 1988. (UNLESS NOTED OTHERWISE)

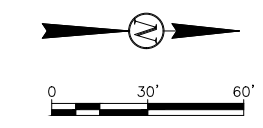
**PRELIMINARY**

Veterans Blvd - Utility Conflicts

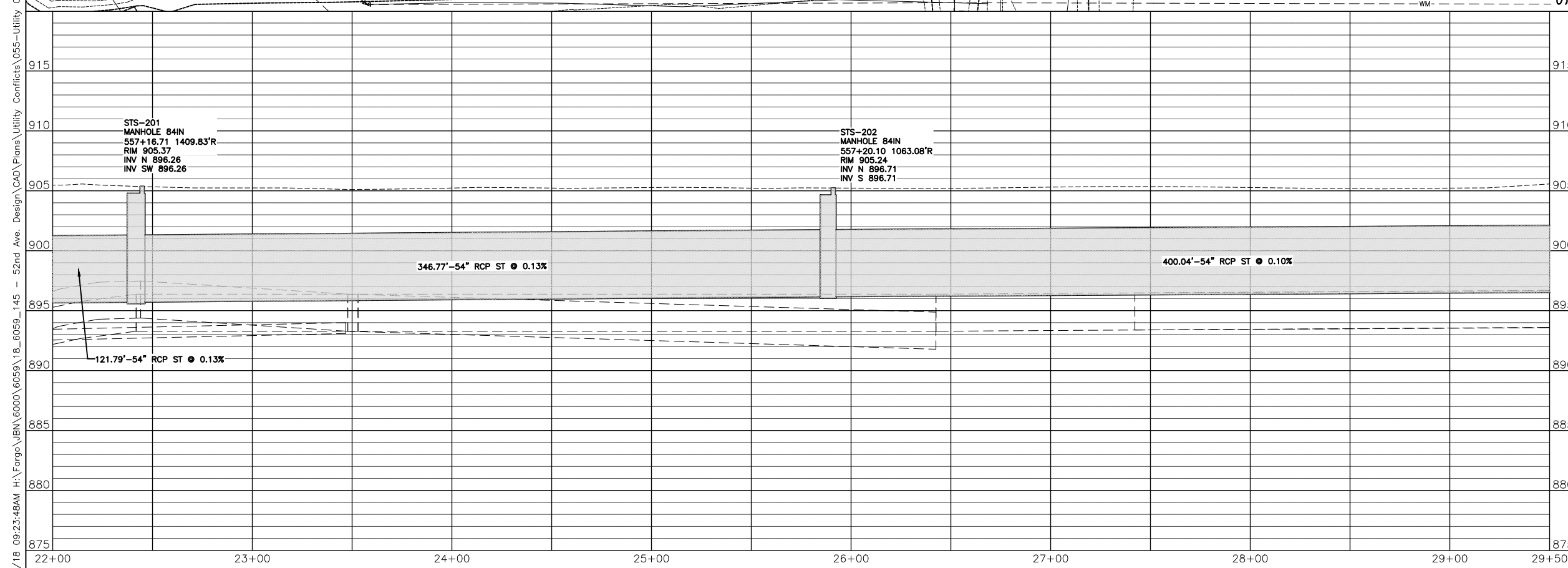
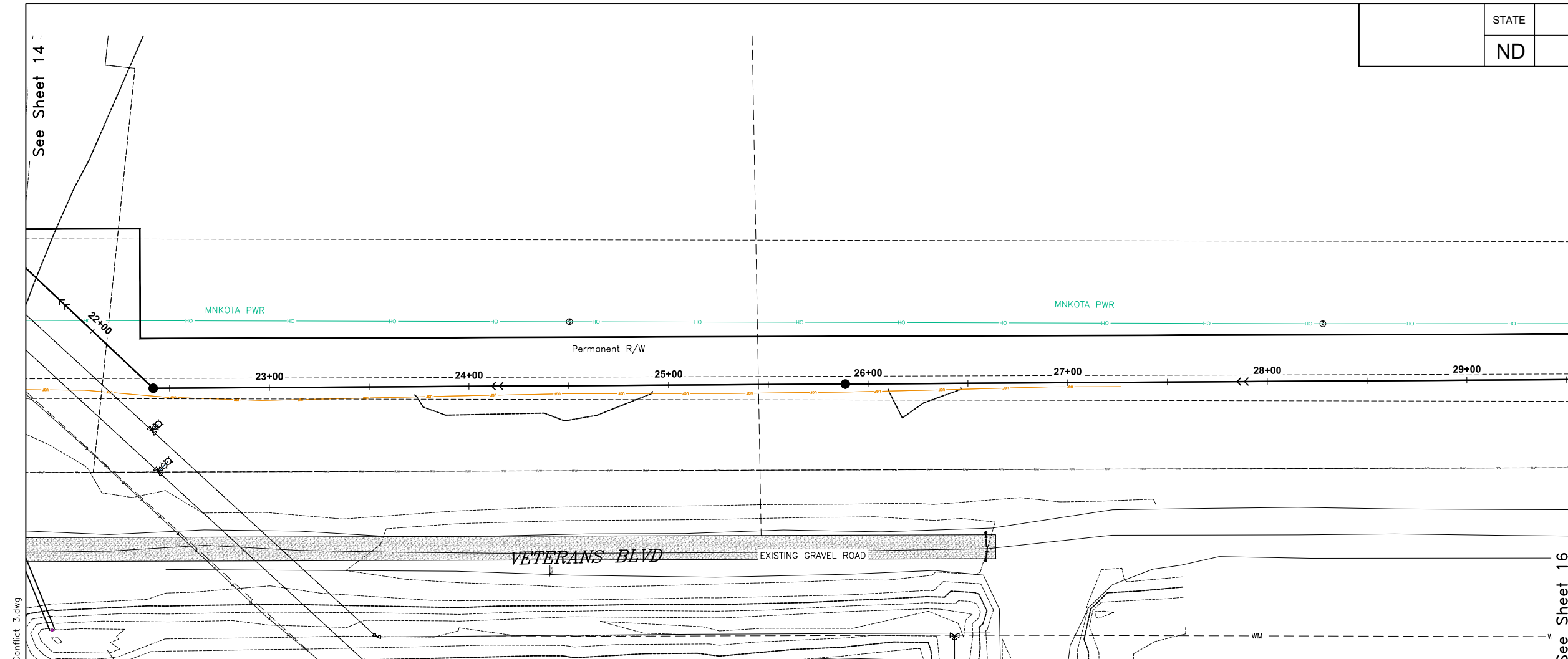
52nd Ave S - West of 63rd St S to 45th St S

08/15/18 09:23:35AM H:\Fargo\JBN\6000\6059\18\_6059\_145 - 52nd Ave. Design\CAD\Plans\Utility Conflicts\055-Utility Conflict 3.dwg

STATE	PROJECT NO.	SECTION NO.	SHEET NO.
ND	SU-8-984(164)	----	15



- LEGEND**
- UTILITY CONFLICTS
  - POTENTIAL UTILITY CONFLICTS
  - EXISTING UTILITY EASEMENT
  - CASS CO. ELEC. —
  - MNKOTA PWR —
  - MUNICIPAL —
  - CABLE ONE —
  - CENTURY LINK (Per Plan) —
  - CONS TEL —
  - MID-CONT. —
  - XLENER —



ALL ELEVATIONS ARE BASED ON THE U.S.G.S. VERTICAL DATUM OF 1988. (UNLESS NOTED OTHERWISE)

PRELIMINARY

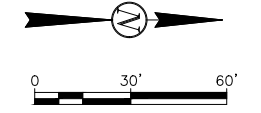
**Veterans Blvd - Utility Conflicts**

**52nd Ave S - West of 63rd St S to 45th St S**

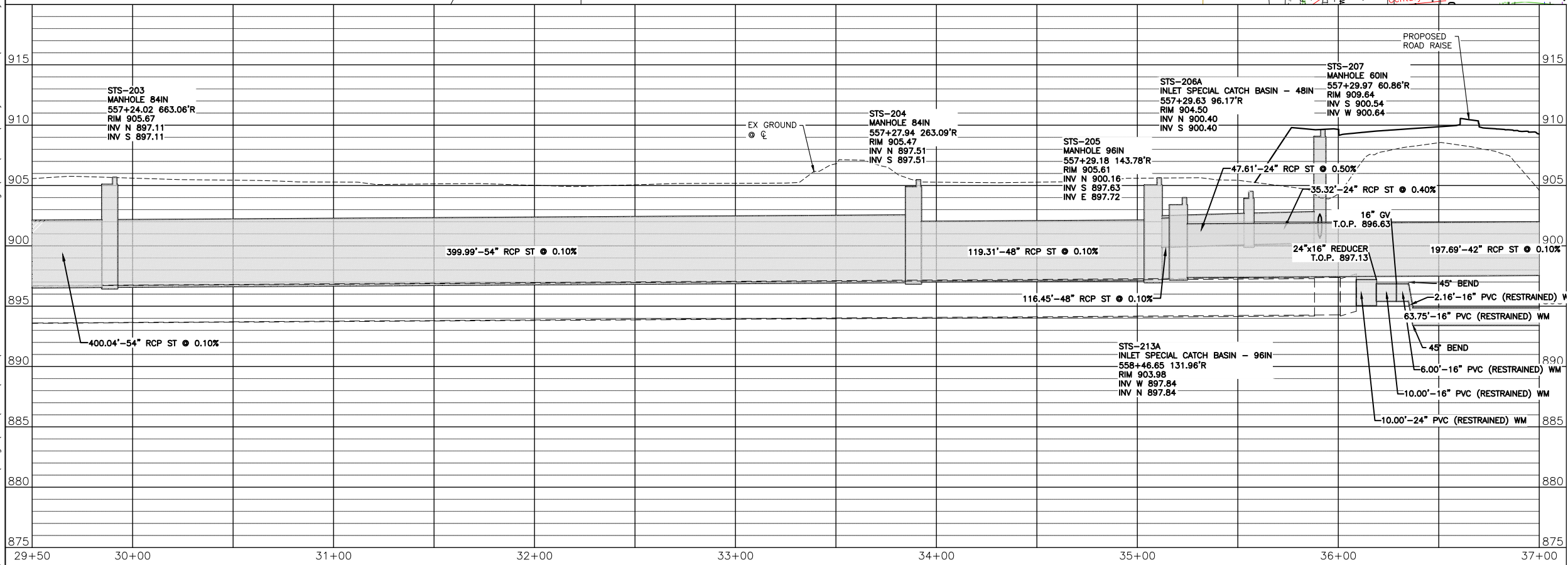
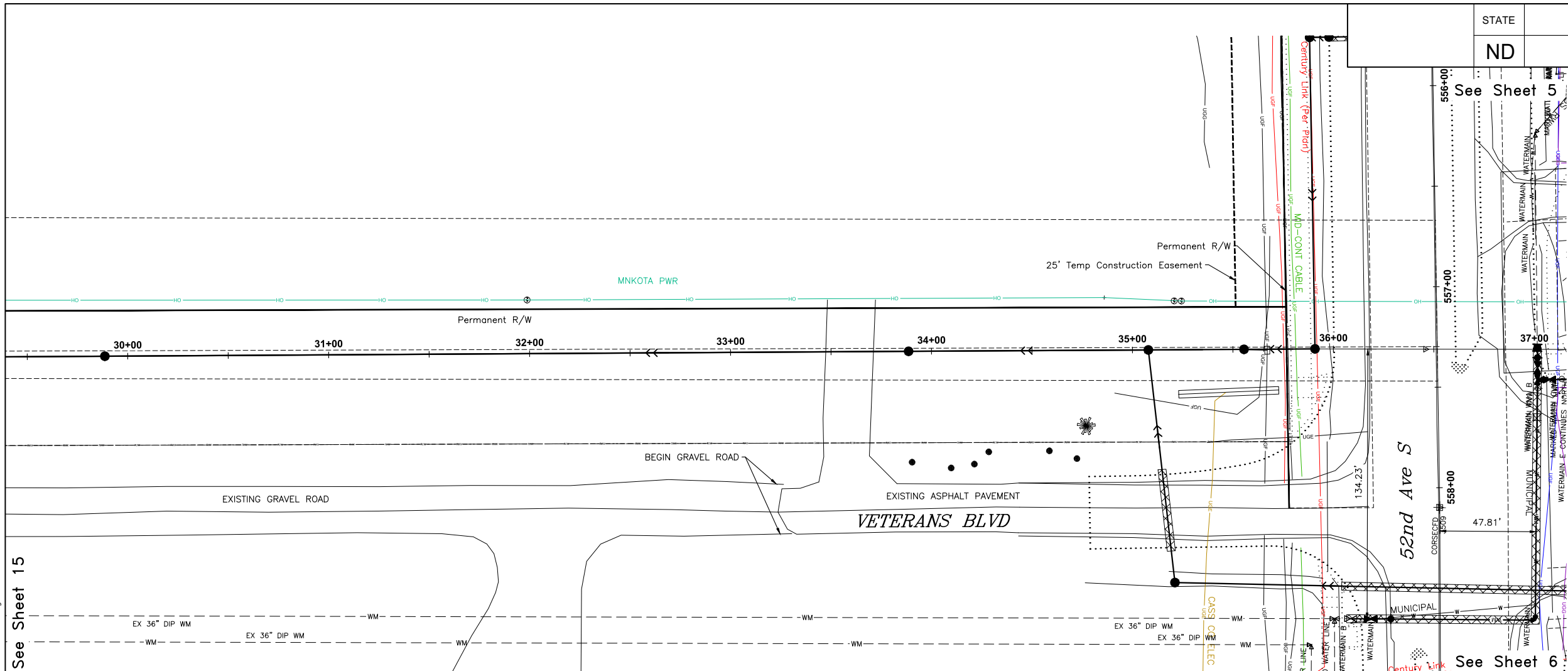
08/15/18 09:23:48AM H:\Fargo\JIB\6000\6059\18\_6059\_145 - 52nd Ave. Design\CAD\Plans\Utility Conflicts\055-Utility Conflict 3.dwg

See Sheet 14

See Sheet 16



- LEGEND**
- UTILITY CONFLICTS
  - POTENTIAL UTILITY CONFLICTS
  - EXISTING UTILITY EASEMENT
  - CASS CO. ELEC. —
  - MNKOTA PWR —
  - MUNICIPAL —
  - CABLE ONE —
  - CENTURY LINK (Per Plan) —
  - CONS TEL —
  - MID-CONT. —
  - XLENER —



**THE CITY OF Fargo**  
FAR MORE

Proj. No. 6059-0145  
**Houston Engineering Inc.**  
Ph: 701.237.5065

ALL ELEVATIONS ARE BASED ON THE U.S.G.S. VERTICAL DATUM OF 1988. (UNLESS NOTED OTHERWISE)

PRELIMINARY

**Veterans Blvd - Utility Conflicts**

**52nd Ave S - West of 63rd St S to 45th St S**

08/15/18 09:24:05AM H:\Fargo\JIB\6000\6059\18\_6059\_145 - 52nd Ave. Design\CAD\Plans\Utility Conflicts\055-Utility Conflict 3.dwg See Sheet 15