STATE	PROJECT NO.	SECTION NO.	SHEET NO.
ND	TAU-5-983(058)058	200	1

STA = 1+00.00

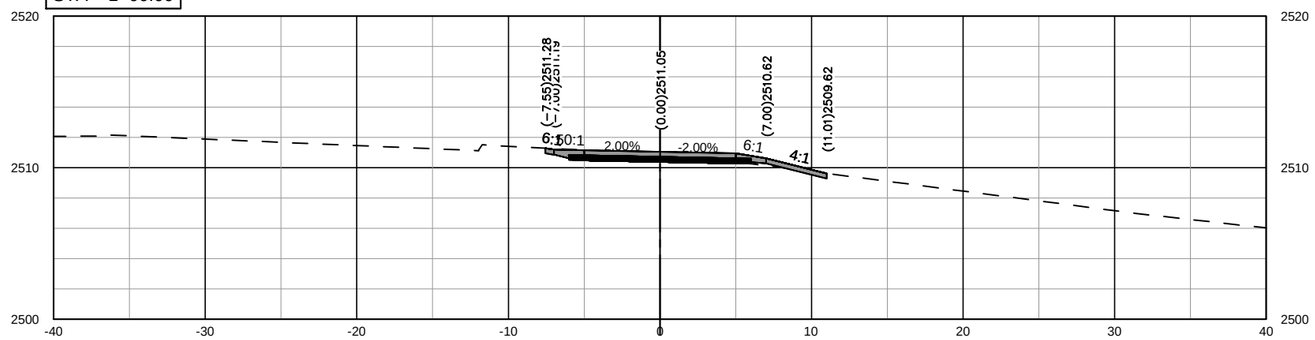

STA = 0+50.00

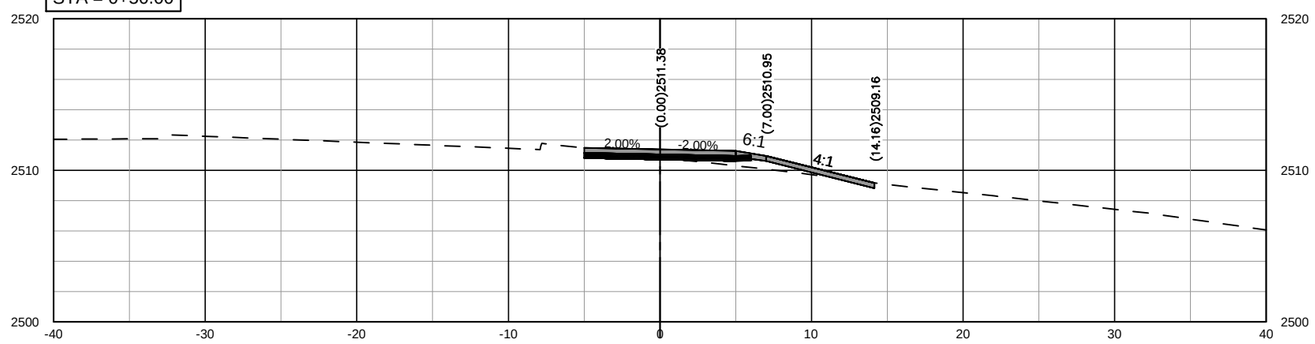

STA = 0+00.21

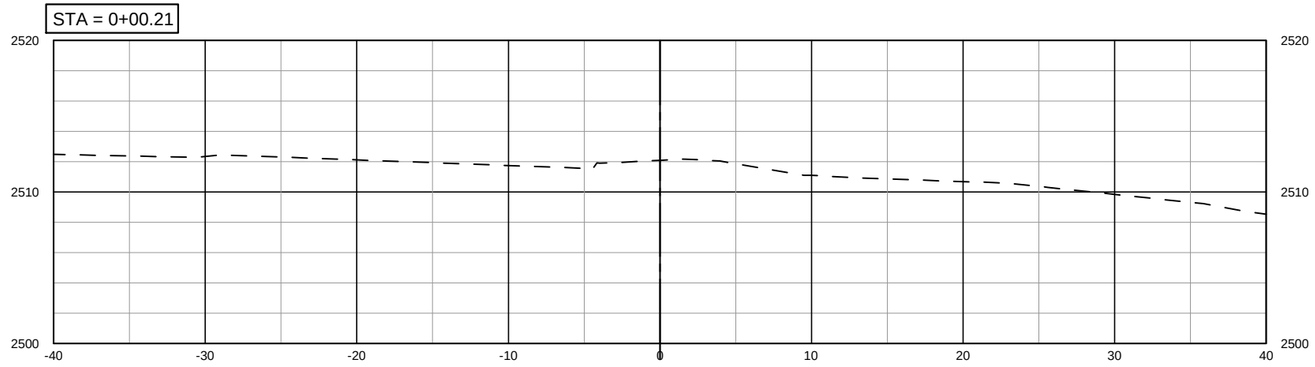

SHARED-USE PATH, 10TH AVE. E. AND 21ST ST.

CITY OF DICKINSON

DICKINSON, ND

KLJ

Cross Sections

DRWN. BY	CHK'D BY	PROJECT NO.
JJK	AK	201606

© KLJ 2017

STATE	PROJECT NO.	SECTION NO.	SHEET NO.
ND	TAU-5-983(058)058	200	2

STA = 2+50.00

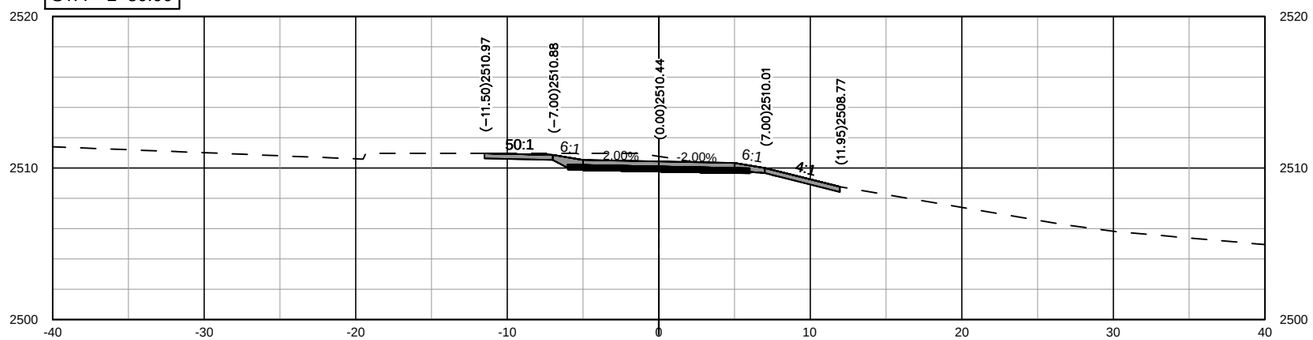

STA = 2+00.00

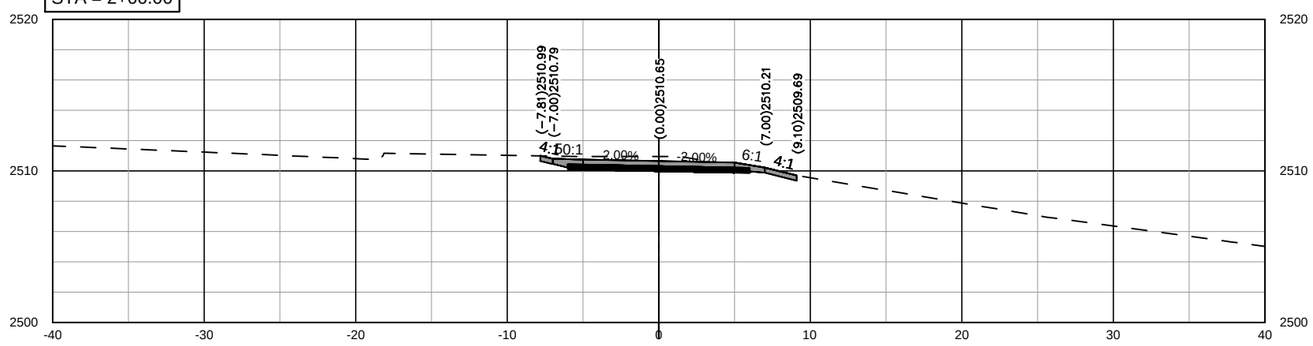

STA = 1+50.00

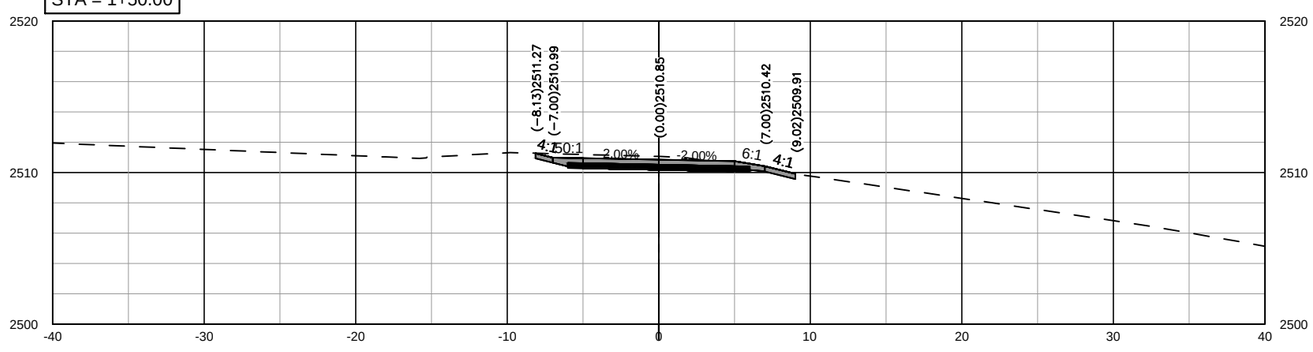

SHARED-USE PATH, 10TH AVE. E. AND 21ST ST.

CITY OF DICKINSON
DICKINSON, ND

KLJ

Cross Sections

DRWN. BY	CHK'D BY	PROJECT NO.
JJK	AK	201606

Aug 25, 2017 - 10:23am - P:\City\ND\Dickinson\3416103-SharedUsePath\06 CADD\Design\3416103_X-Sections.dwg (XS-2)

© KLJ 2017

STATE	PROJECT NO.	SECTION NO.	SHEET NO.
ND	TAU-5-983(058)058	200	3

STA = 4+00.00

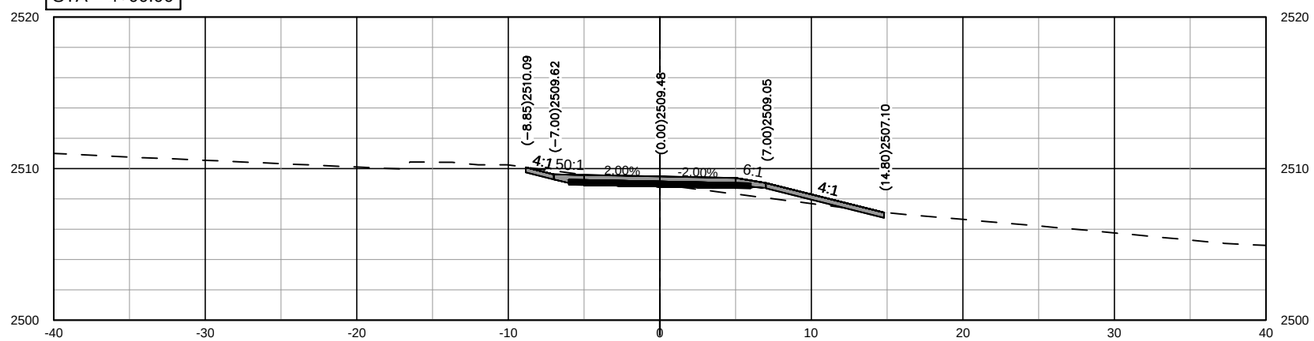

STA = 3+50.00

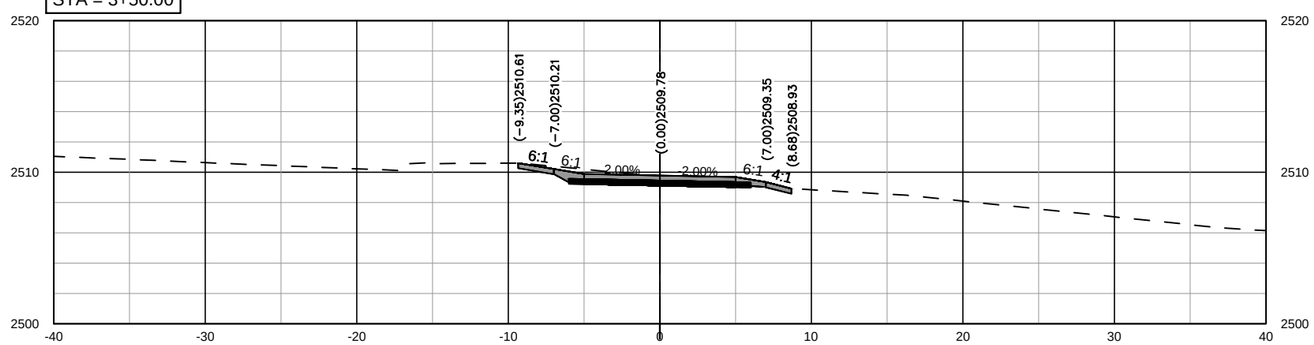

STA = 3+00.00

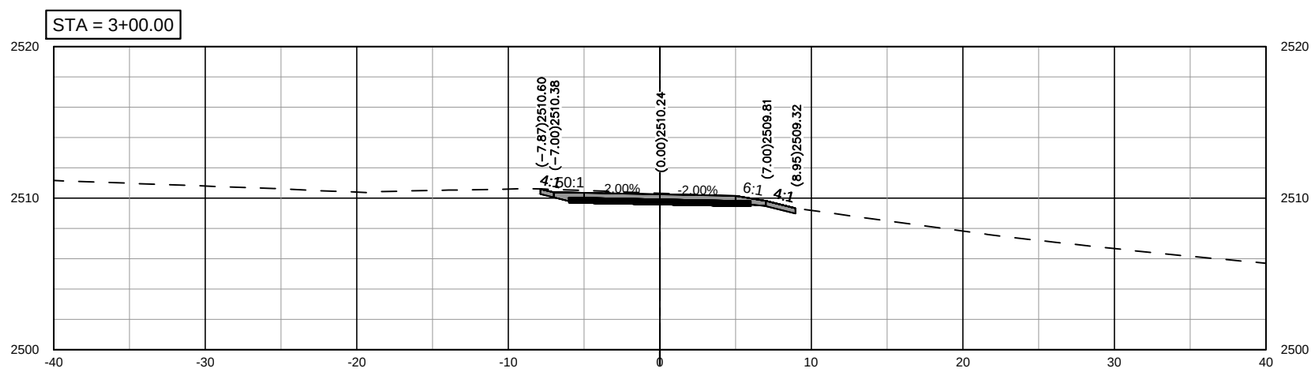

SHARED-USE PATH, 10TH AVE. E. AND 21ST ST.

CITY OF DICKINSON
DICKINSON, ND

KLJ

Cross Sections

DRWN. BY	CHK'D BY	PROJECT NO.
JJK	AK	201606

Aug 25, 2017 - 10:23am - P:\City\ND\Dickinson\3416103-SharedUsePath\06 CADD\Design\3416103_X-Sections.dwg (XS-3)

© KLJ 2017

STATE	PROJECT NO.	SECTION NO.	SHEET NO.
ND	TAU-5-983(058)058	200	4

STA = 6+00.00

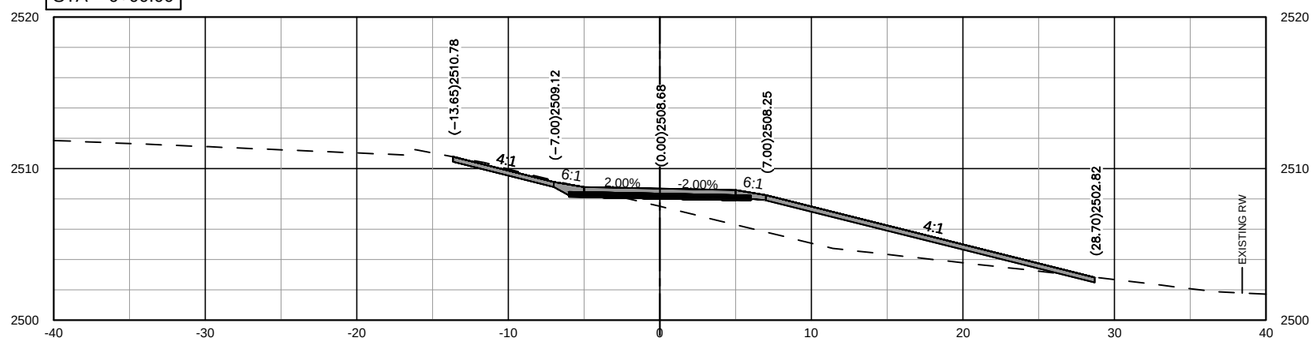

STA = 5+50.00

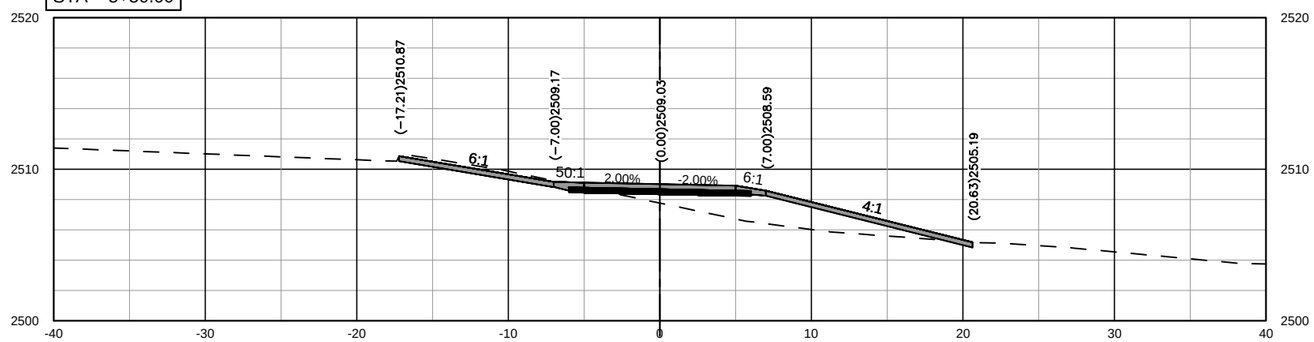

STA = 4+50.00

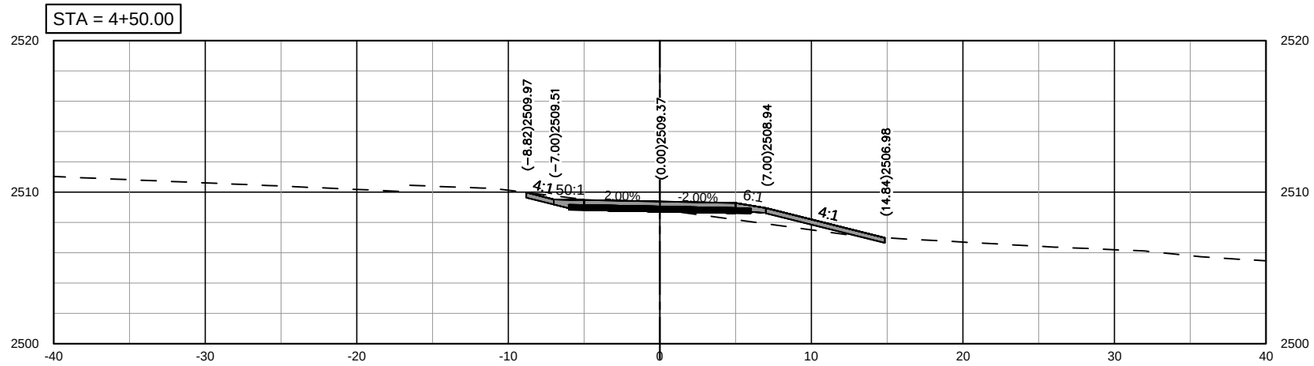

SHARED-USE PATH, 10TH AVE. E. AND 21ST ST.

CITY OF DICKINSON

DICKINSON, ND

KLJ

Cross Sections

DRWN. BY	CHK'D BY	PROJECT NO.
JJK	AK	201606

© KLJ 2017

STATE	PROJECT NO.	SECTION NO.	SHEET NO.
ND	TAU-5-983(058)058	200	5

STA = 7+50.00

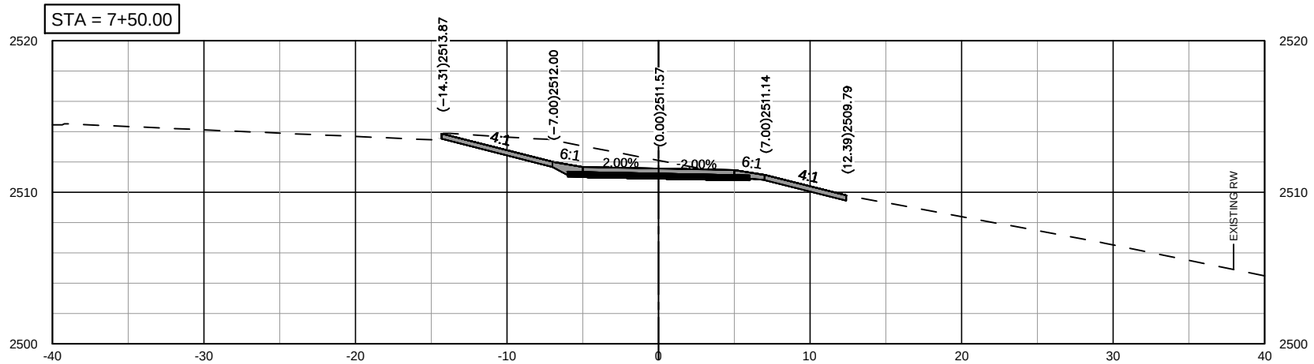

STA = 7+00.00

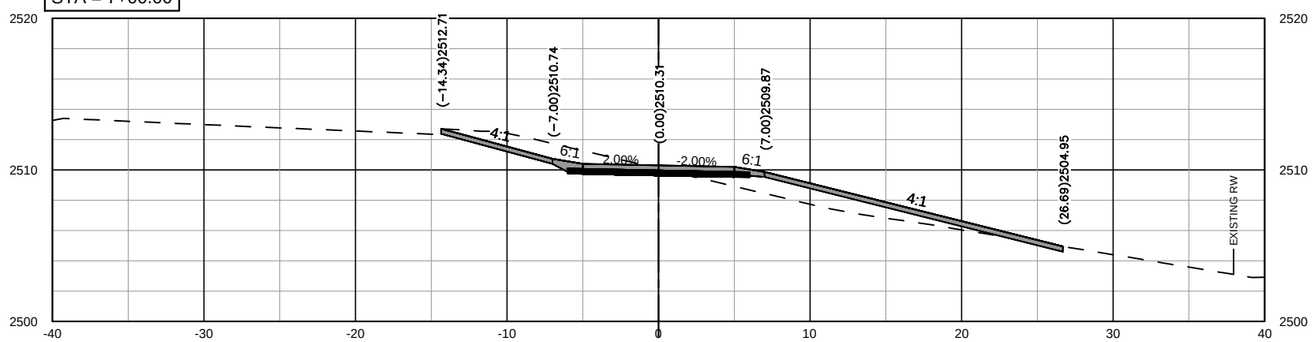

STA = 6+50.00

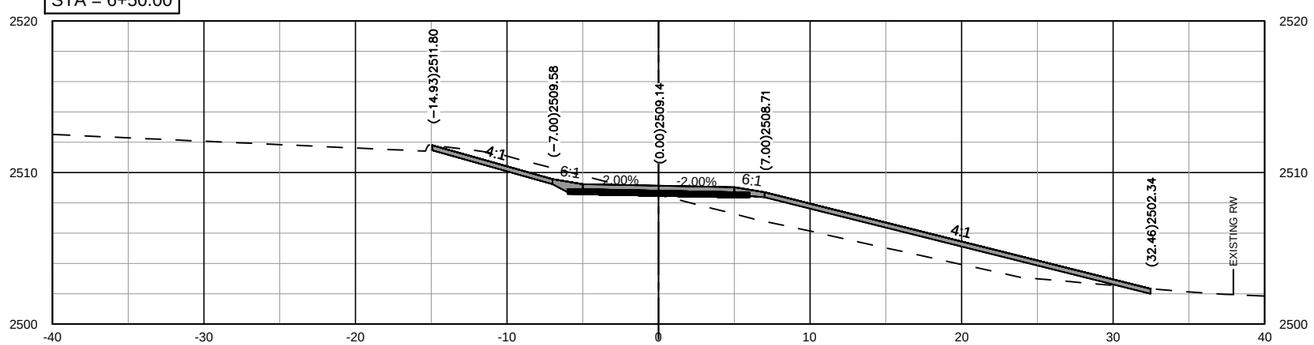

SHARED-USE PATH, 10TH AVE. E. AND 21ST ST.

CITY OF DICKINSON
DICKINSON, ND

KLJ

Cross Sections

DRWN. BY	CHK'D BY	PROJECT NO.
JJK	AK	201606

Aug 25, 2017 - 10:25am - P:\City\ND\Dickinson\3416103-SharedUsePath\06 CADD\Design\3416103_X-Sections.dwg (XS-5)

© KLJ 2017

STATE	PROJECT NO.	SECTION NO.	SHEET NO.
ND	TAU-5-983(058)058	200	6

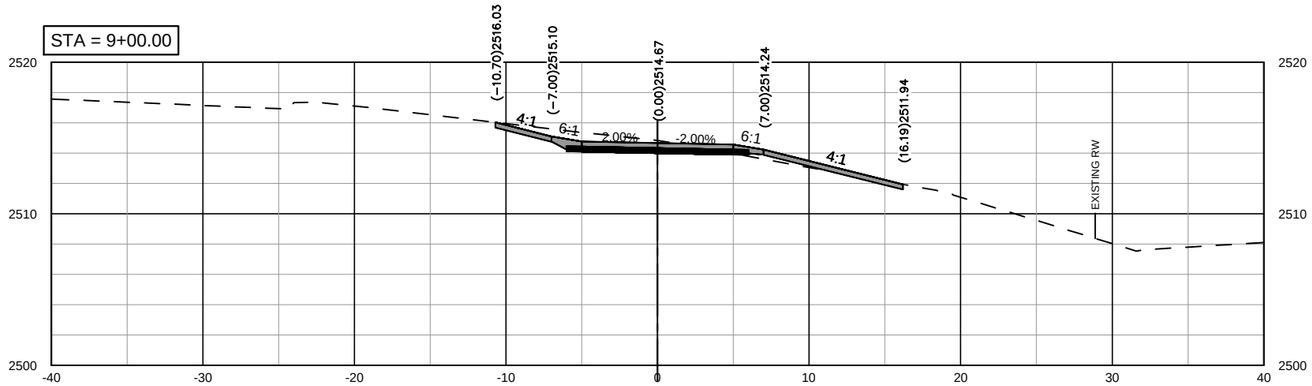

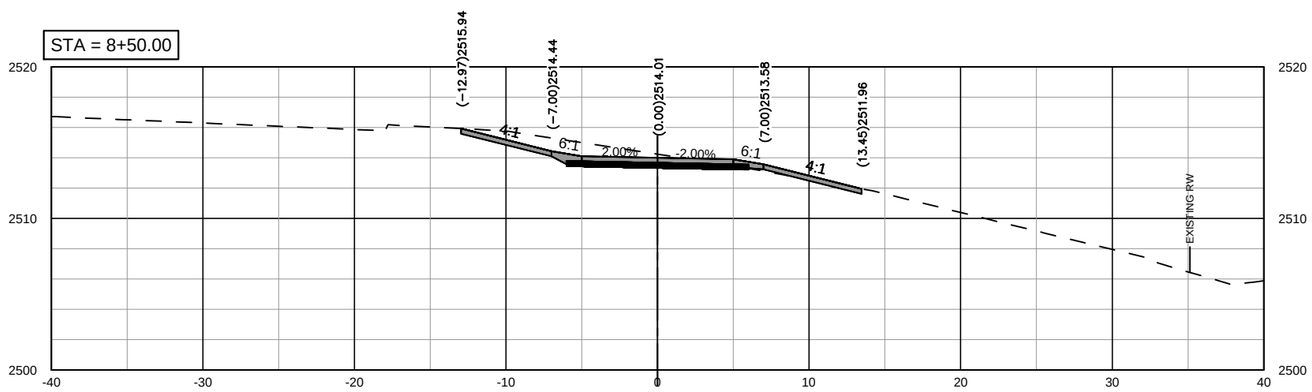

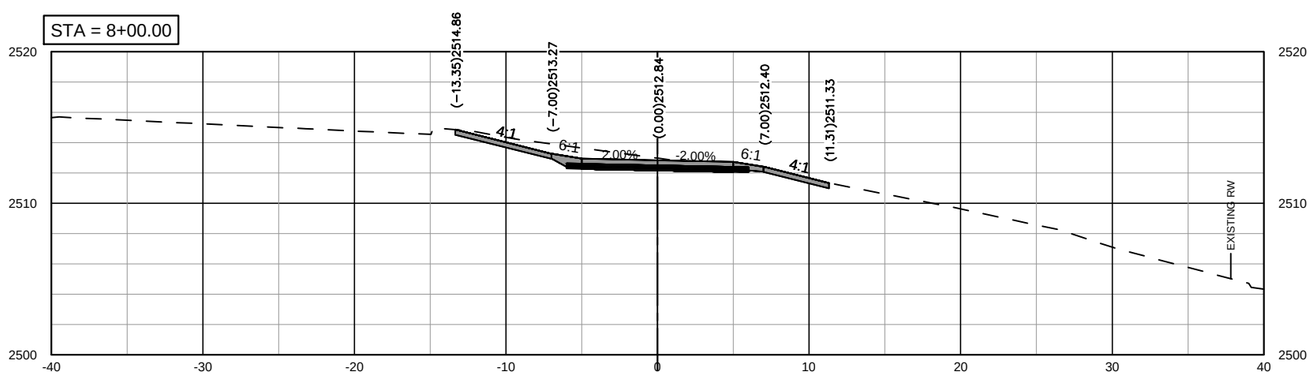

SHARED-USE PATH, 10TH AVE. E. AND 21ST ST.

CITY OF DICKINSON

DICKINSON, ND

KLJ

Cross Sections

DRWN. BY	CHK'D BY	PROJECT NO.
JJK	AK	201606

Aug 25, 2017 - 10:25am - P:\City\ND\Dickinson\3416103-SharedUsePath\06 CADD\Design\3416103_X-Sections.dwg (XS-6)

© KLJ 2017

STATE	PROJECT NO.	SECTION NO.	SHEET NO.
ND	TAU-5-983(058)058	200	7

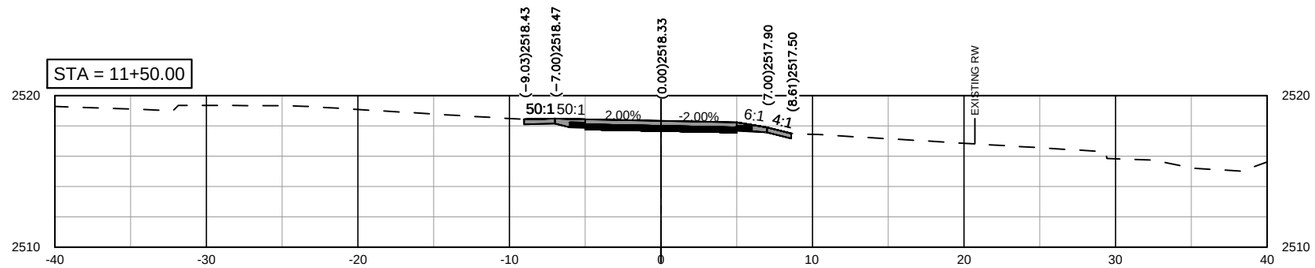

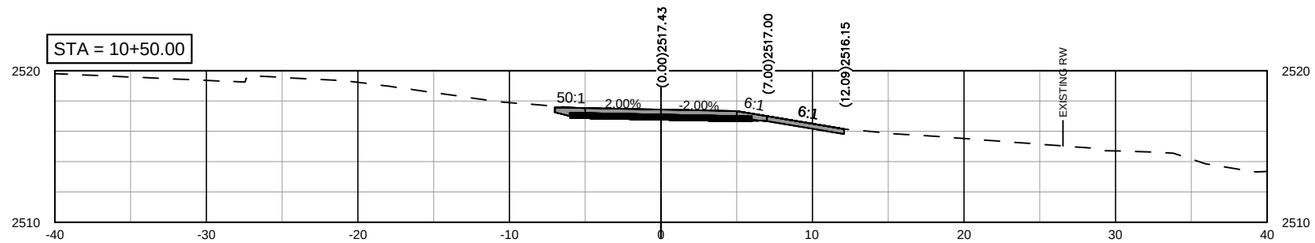

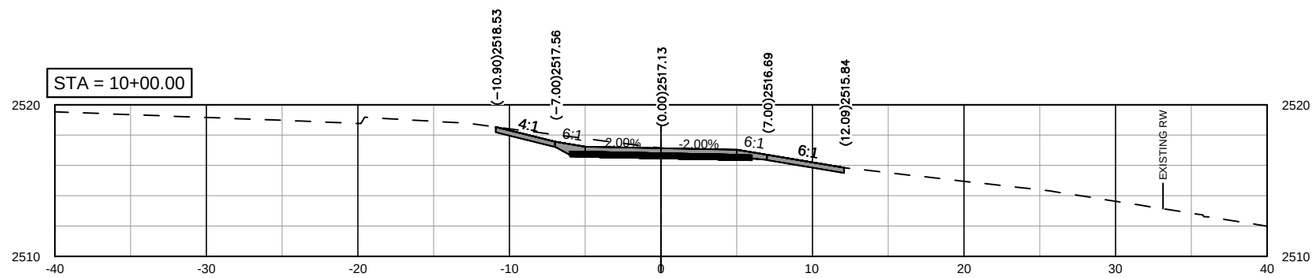

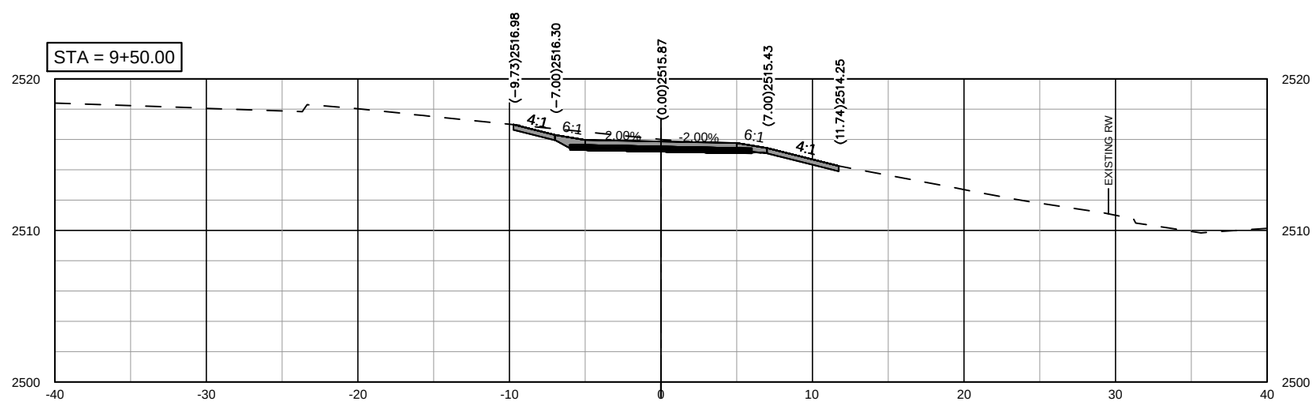

SHARED-USE PATH, 10TH AVE. E. AND 21ST ST.

CITY OF DICKINSON

DICKINSON, ND

KLJ

Cross Sections

DRWN. BY	CHK'D BY	PROJECT NO.
JJK	AK	201606

Aug 25, 2017 - 10:26am - P:\City\ND\Dickinson\3416103-SharedUsePath\06 CADD\Design\3416103_X-Sections.dwg (XS-7)

© KLJ 2017

STATE	PROJECT NO.	SECTION NO.	SHEET NO.
ND	TAU-5-983(058)058	200	8

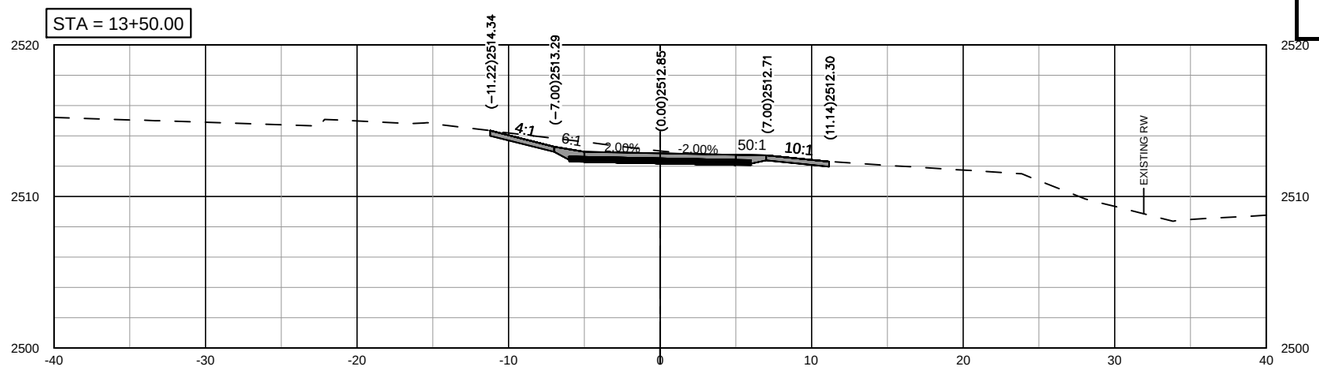

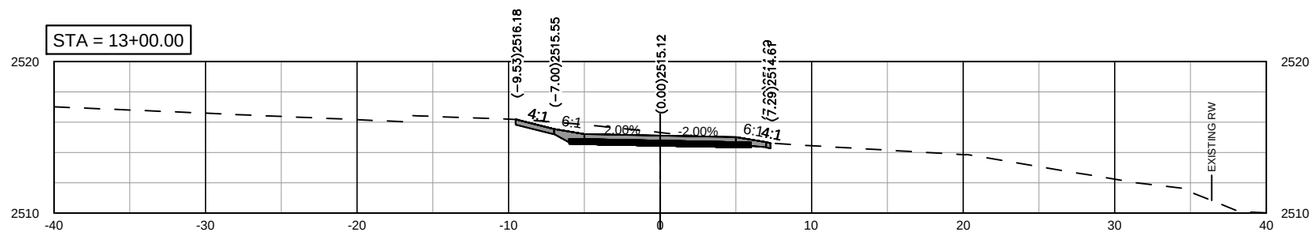

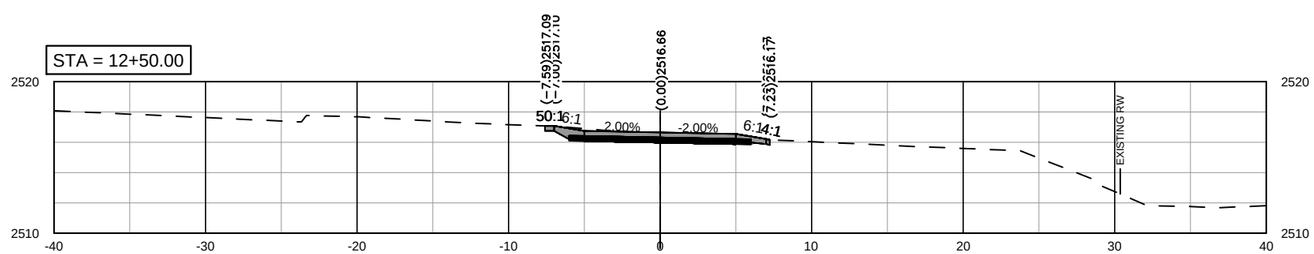

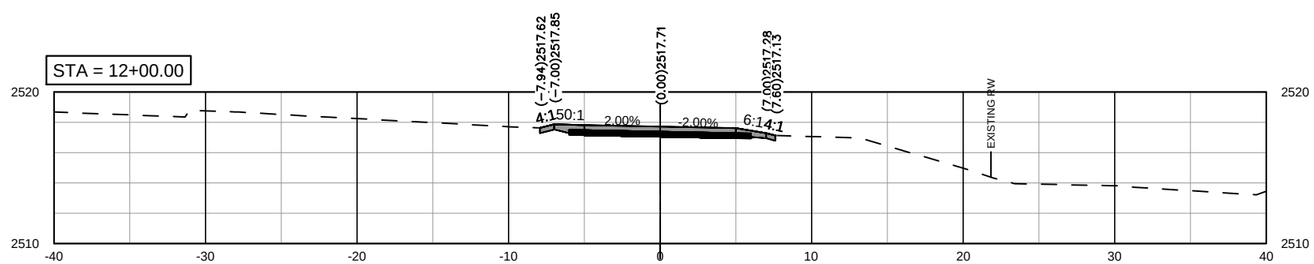

SHARED-USE PATH, 10TH AVE. E. AND 21ST ST.

CITY OF DICKINSON

DICKINSON, ND

KLJ

Cross Sections

DRWN. BY	CHK'D BY	PROJECT NO.
JJK	AK	201606

Aug 25, 2017 - 10:26am - P:\City\ND\Dickinson\3416103-SharedUsePath\06 CADD\Design\3416103_X-Sections.dwg (XS-8)

© KLJ 2017

STATE	PROJECT NO.	SECTION NO.	SHEET NO.
ND	TAU-5-983(058)058	200	9

STA = 15+00.00

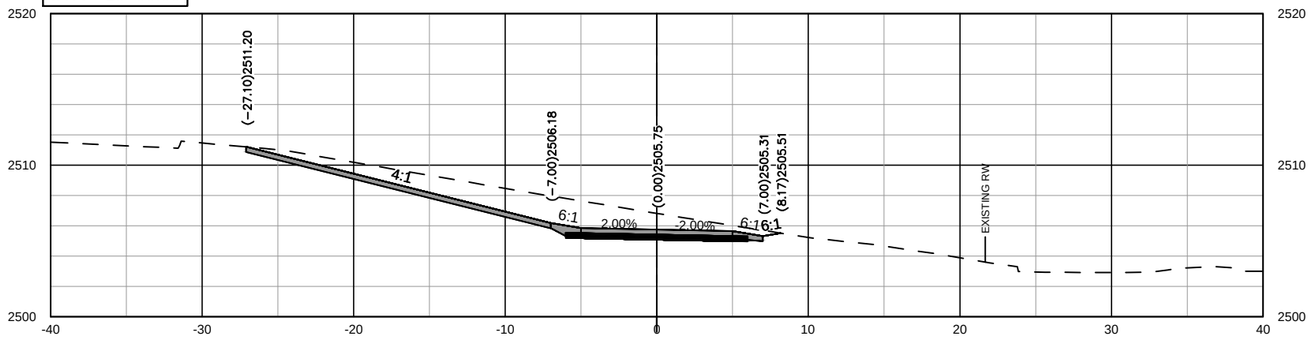

STA = 14+50.00

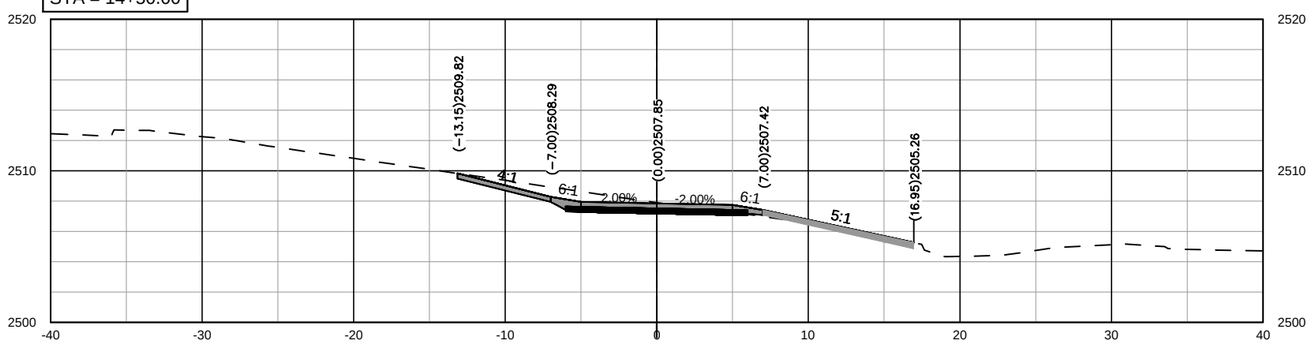

STA = 14+00.00

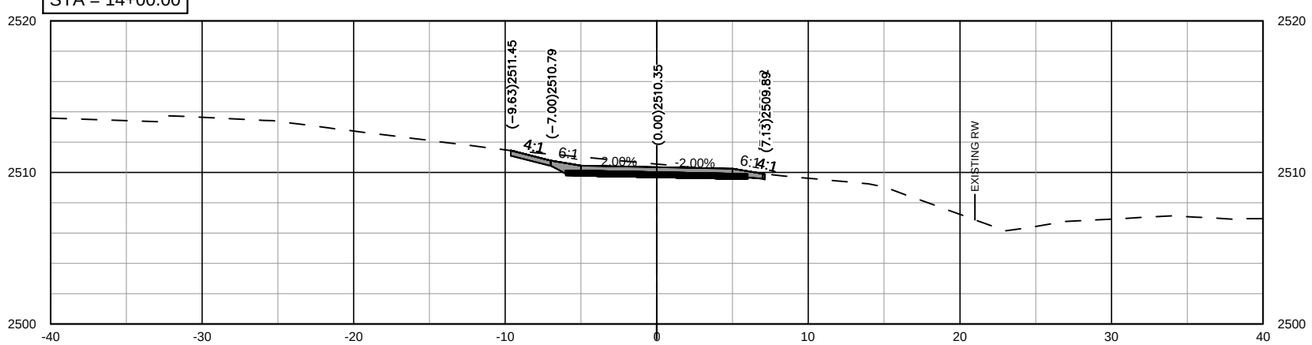

SHARED-USE PATH, 10TH AVE. E. AND 21ST ST.

CITY OF DICKINSON
DICKINSON, ND

KLJ

Cross Sections

DRWN. BY	CHK'D BY	PROJECT NO.
JJK	AK	201606

Aug 25, 2017 - 6:33pm - P:\City\ND\Dickinson\3416103-SharedUsePath\06 CADD\Design\3416103_X-Sections.dwg (XS-9)

© KLJ 2017

STATE	PROJECT NO.	SECTION NO.	SHEET NO.
ND	TAU-5-983(058)058	200	10

STA = 17+00.00

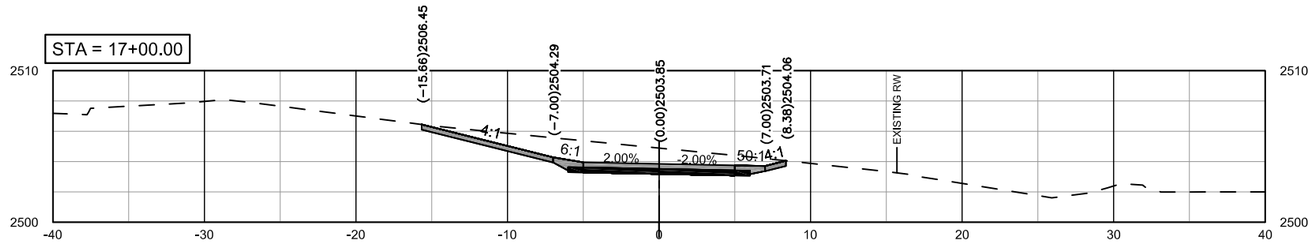

STA = 16+50.00

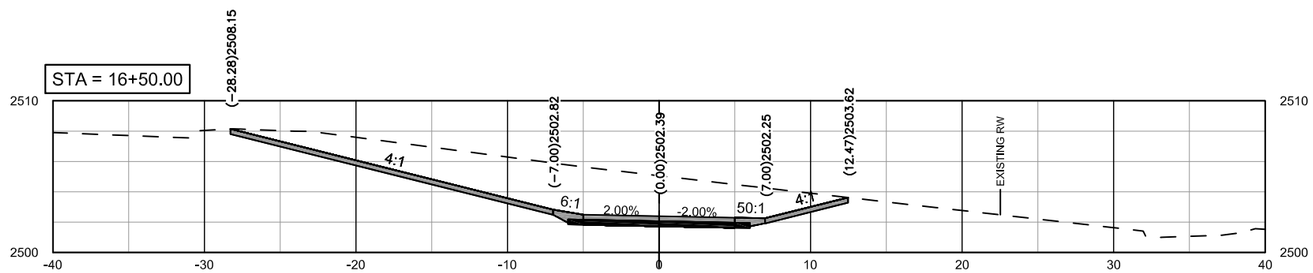

STA = 16+00.00

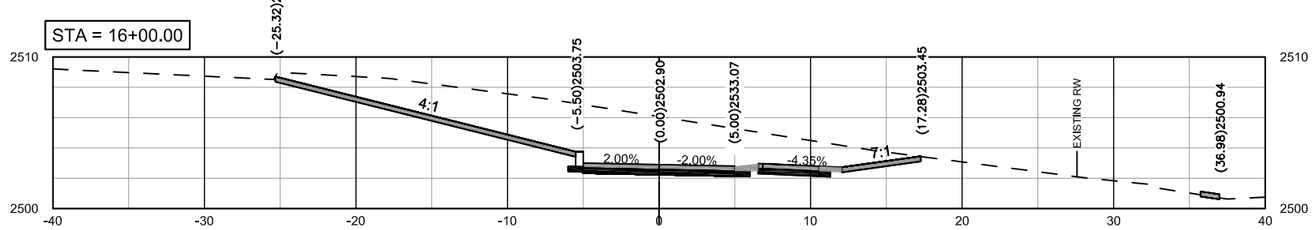

STA = 15+50.00

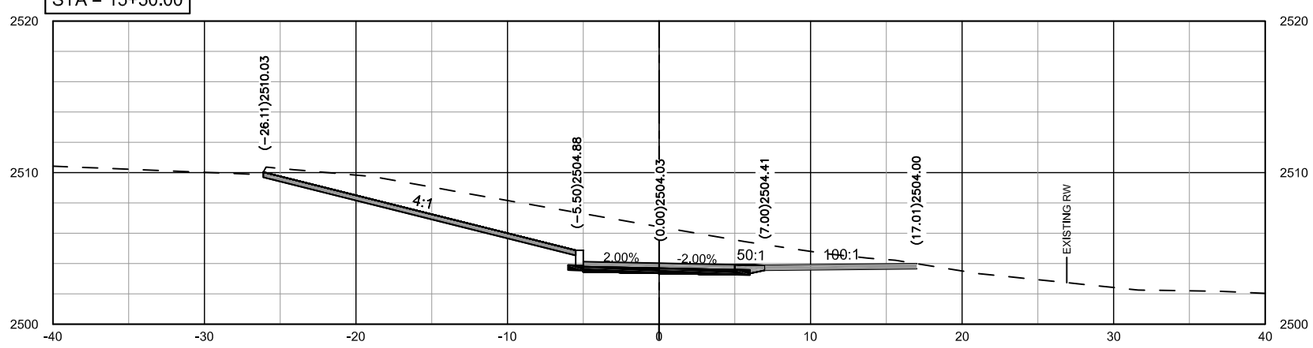

SHARED-USE PATH, 10TH AVE. E. AND 21ST ST.
CITY OF DICKINSON
DICKINSON, ND

KLJ

Cross Sections

DRWN. BY	CHK'D BY	PROJECT NO.
JJK	AK	201606

Aug 25, 2017 - 6:41pm - P:\City\ND\Dickinson\3416103-SharedUsePath\06 CADD\Design\3416103_X-Sections.dwg (XS-10)

© KLJ 2017

STATE	PROJECT NO.	SECTION NO.	SHEET NO.
ND	TAU-5-983(058)058	200	11

STA = 19+00.00

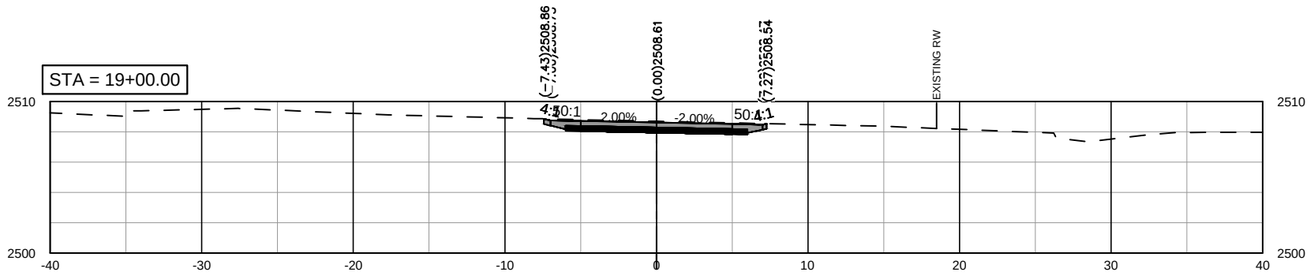

STA = 18+50.00

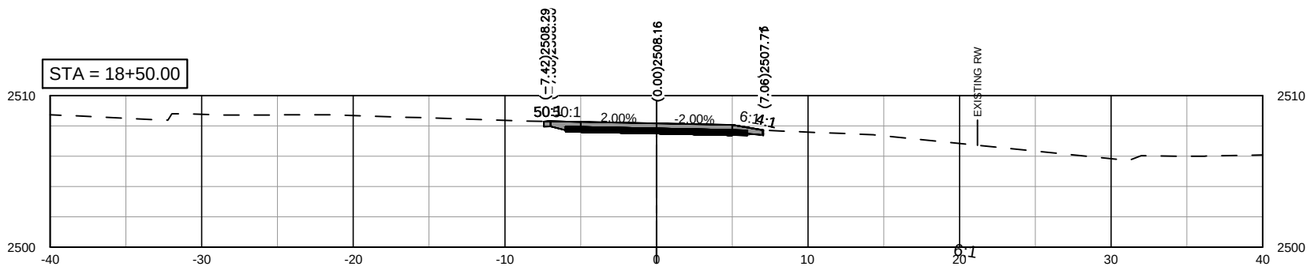

STA = 18+00.00

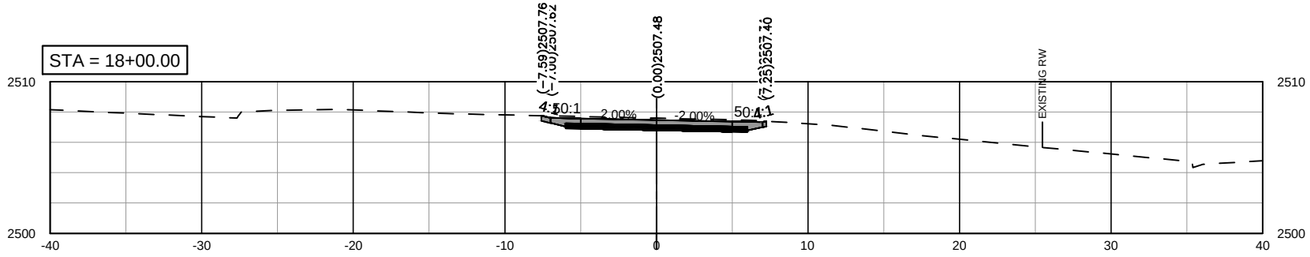

STA = 17+50.00

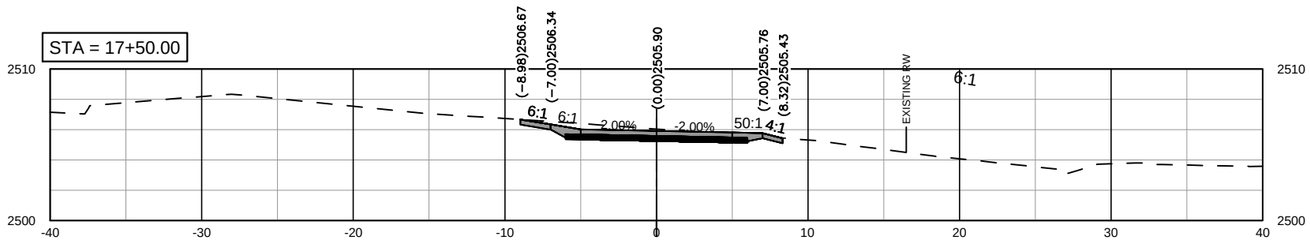

SHARED-USE PATH, 10TH AVE. E. AND 21ST ST.

CITY OF DICKINSON
DICKINSON, ND

KLJ

Cross Sections

DRWN. BY	CHK'D BY	PROJECT NO.
JJK	AK	201606

Aug 25, 2017 - 10:28am - P:\City\ND\Dickinson\3416103-SharedUsePath\06 CADD\Design\3416103_X-Sections.dwg (XS-11)

© KLJ 2017

STATE	PROJECT NO.	SECTION NO.	SHEET NO.
ND	TAU-5-983(058)058	200	12

STA = 20+50.00

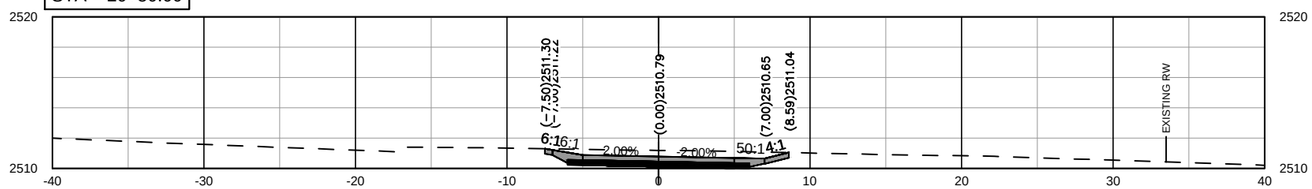

STA = 20+00.00

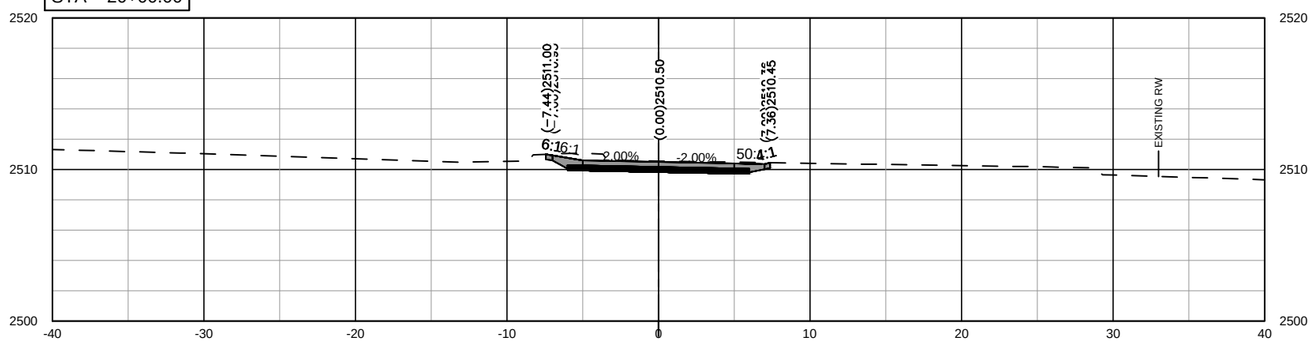

STA = 19+50.00

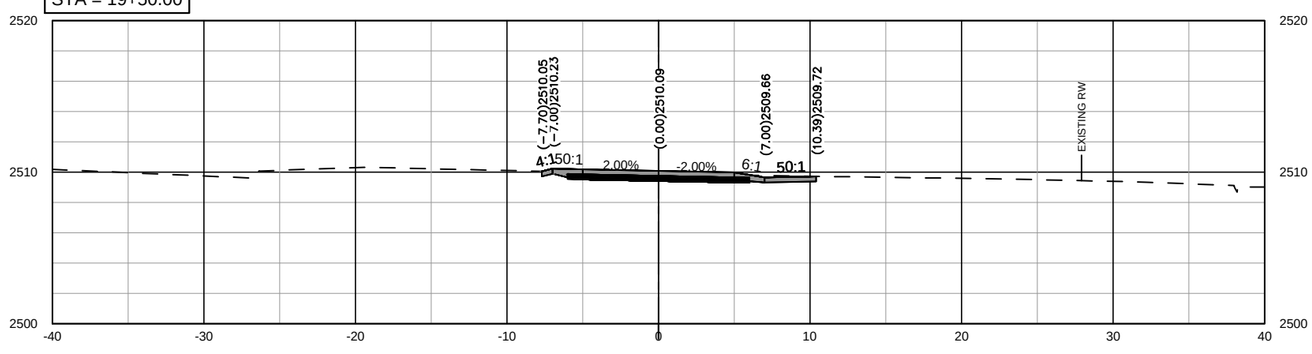

SHARED-USE PATH, 10TH AVE. E. AND 21ST ST.
CITY OF DICKINSON
DICKINSON, ND

Cross Sections

DRWN. BY	CHK'D BY	PROJECT NO.
JJK	AK	201606

Aug 25, 2017 - 10:29am - P:\City\ND\Dickinson\3416103-SharedUsePath\06 CADD\Design\3416103_X-Sections.dwg (XS-12)

© KLJ 2017

STATE	PROJECT NO.	SECTION NO.	SHEET NO.
ND	TAU-5-983(058)058	200	13

STA = 22+00.00

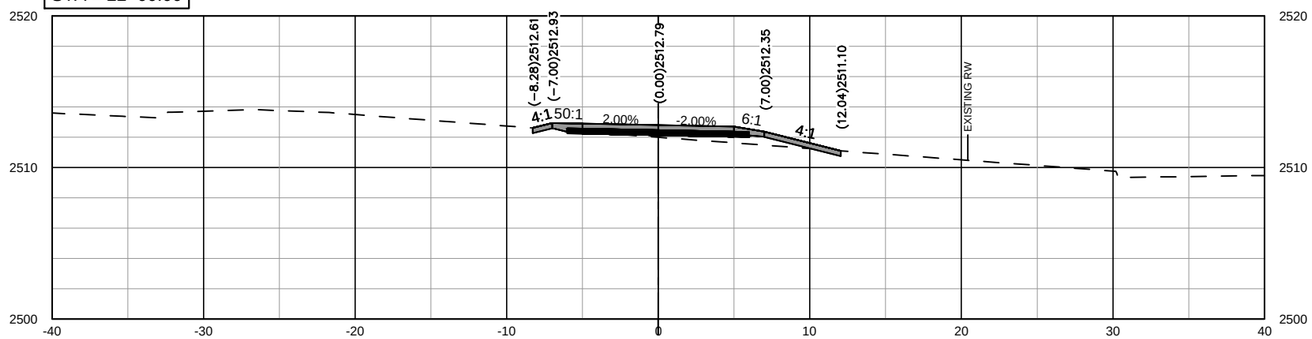

STA = 21+50.00

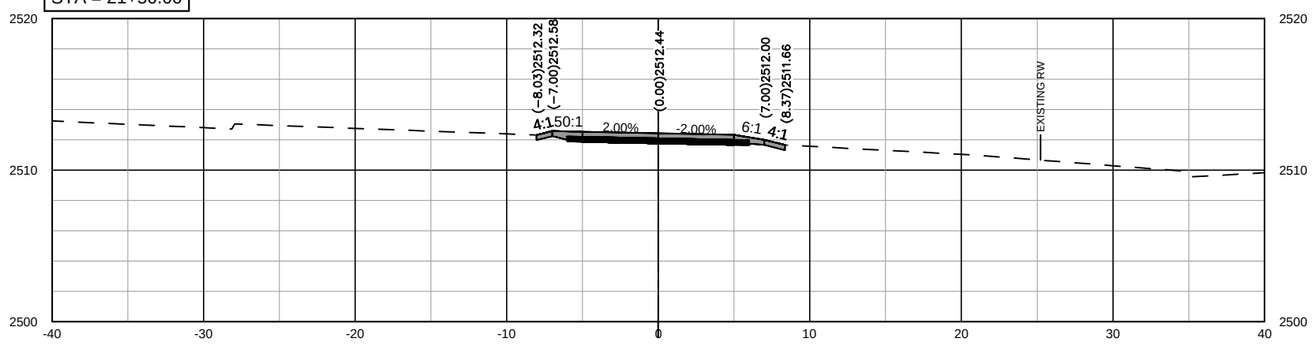

STA = 21+00.00

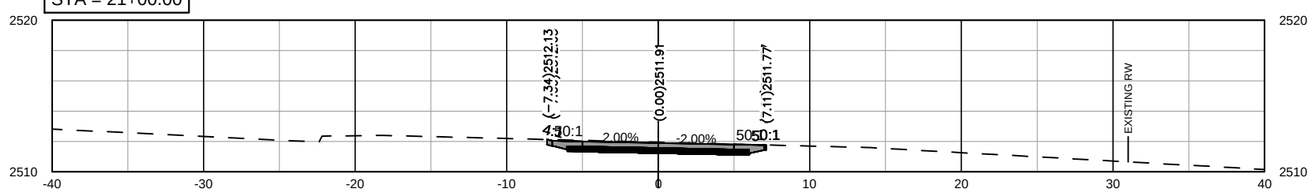

SHARED-USE PATH, 10TH AVE. E. AND 21ST ST.

CITY OF DICKINSON

DICKINSON, ND

KLJ

Cross Sections

DRWN. BY	CHK'D BY	PROJECT NO.
JJK	AK	201606

Aug 25, 2017 - 10:29am - P:\City\ND\Dickinson\3416103-SharedUsePath\06 CADD\Design\3416103_X-Sections.dwg (XS-13)

© KLJ 2017

STATE	PROJECT NO.	SECTION NO.	SHEET NO.
ND	TAU-5-983(058)058	200	14

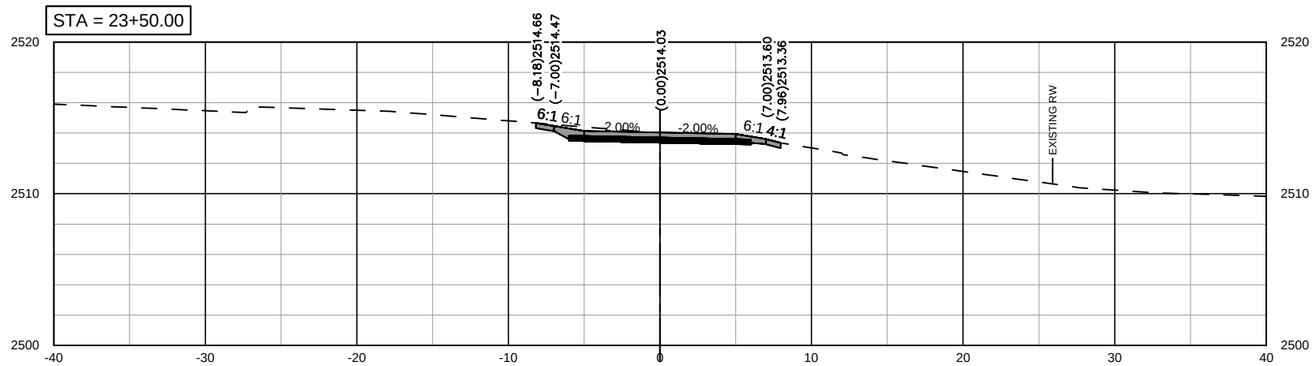

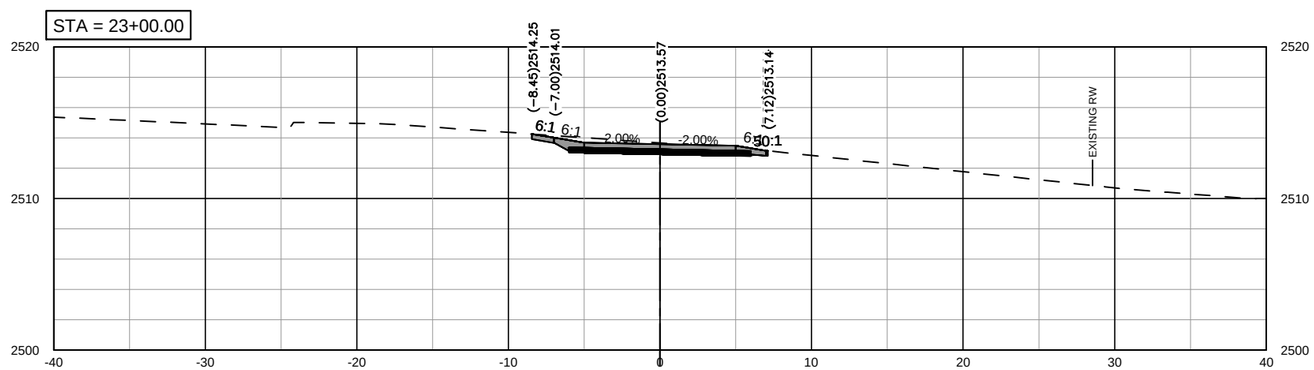

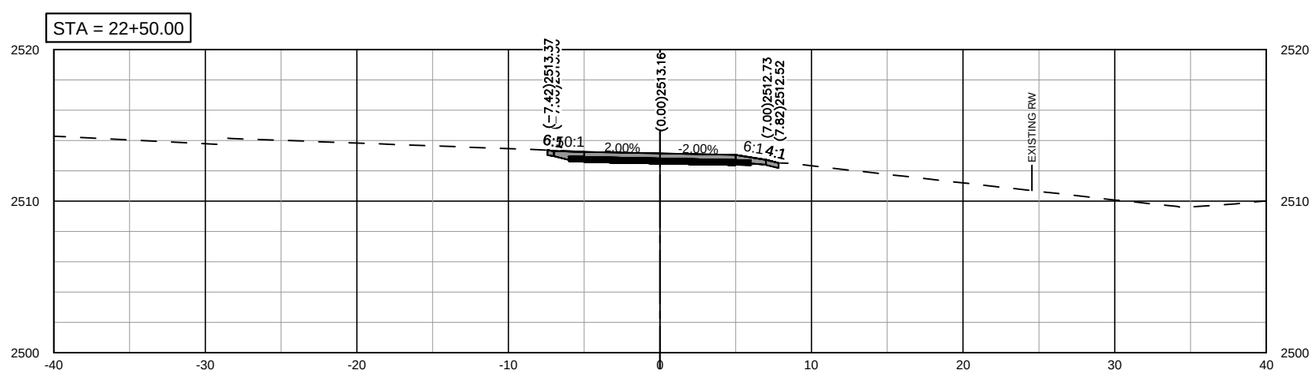

SHARED-USE PATH, 10TH AVE. E. AND 21ST ST.

CITY OF DICKINSON
DICKINSON, ND

KLJ

Cross Sections

DRWN. BY	CHK'D BY	PROJECT NO.
JJK	AK	201606

Aug 25, 2017 - 10:30am - P:\City\ND\Dickinson\3416103-SharedUsePath\06 CADD\Design\3416103_X-Sections.dwg (XS-14)

© KLJ 2017

STATE	PROJECT NO.	SECTION NO.	SHEET NO.
ND	TAU-5-983(058)058	200	15



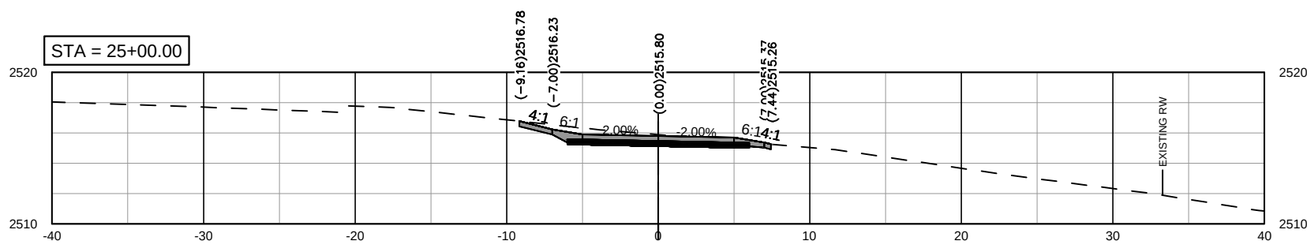

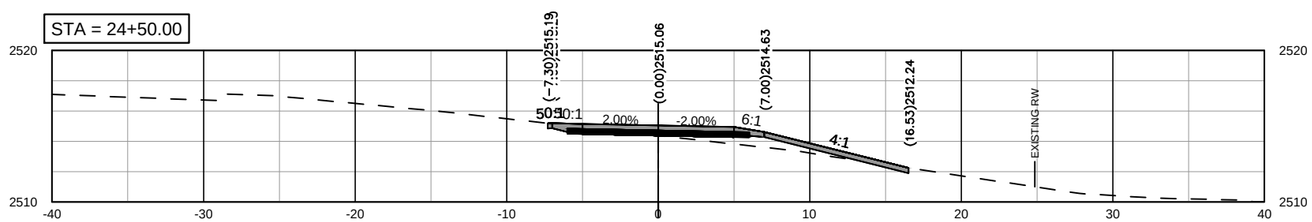

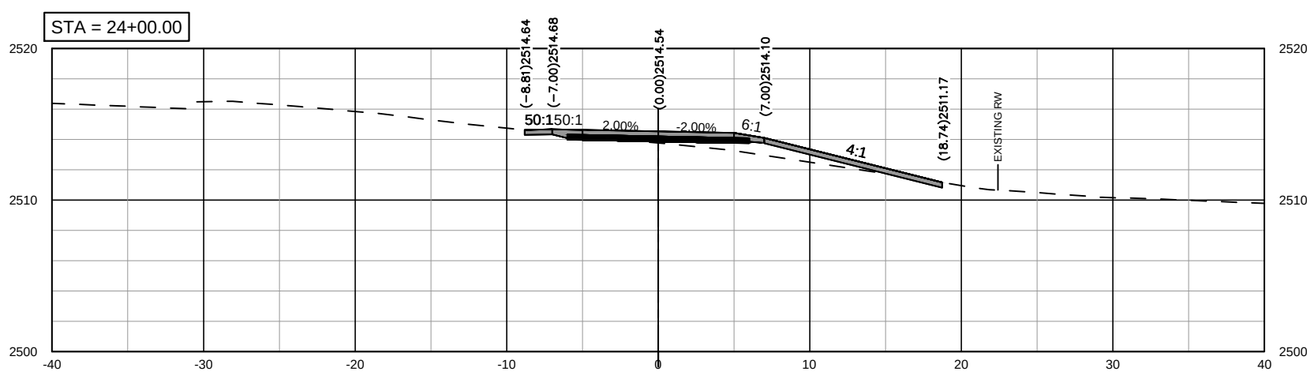

SHARED-USE PATH, 10TH AVE. E. AND 21ST ST.

CITY OF DICKINSON
DICKINSON, ND

KLJ

Cross Sections

DRWN. BY	CHK'D BY	PROJECT NO.
JJK	AK	201606

Aug 25, 2017 - 10:30am - P:\City\ND\Dickinson\3416103-SharedUsePath\06 CADD\Design\3416103_X-Sections.dwg (XS-15)

© KLJ 2017

STATE	PROJECT NO.	SECTION NO.	SHEET NO.
ND	TAU-5-983(058)058	200	16

STA = 27+00.00

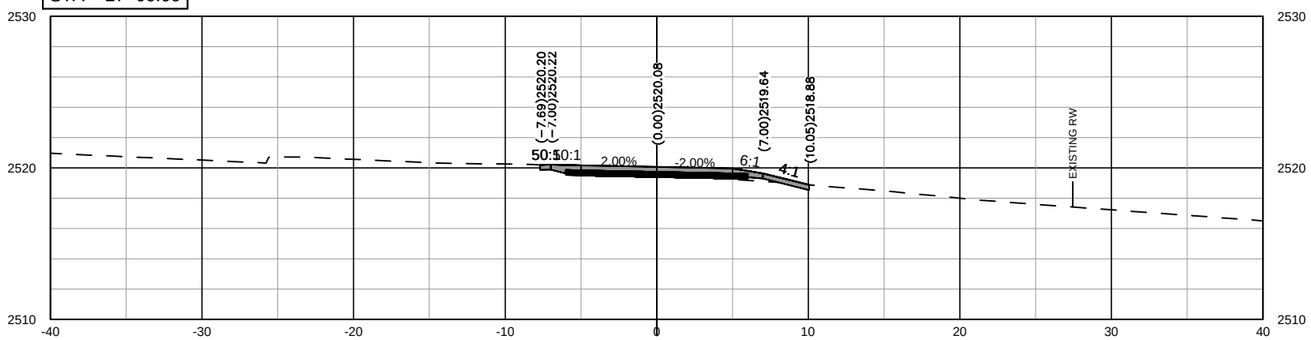

STA = 26+50.00

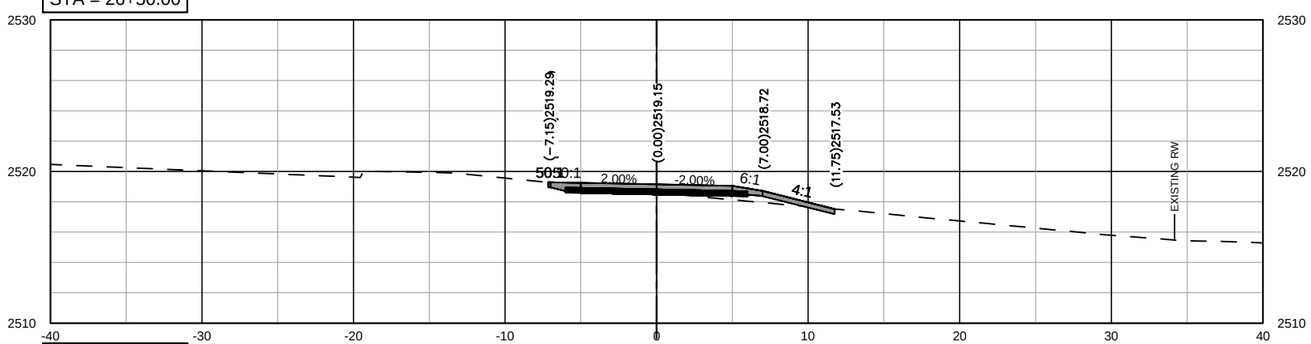

STA = 26+00.00

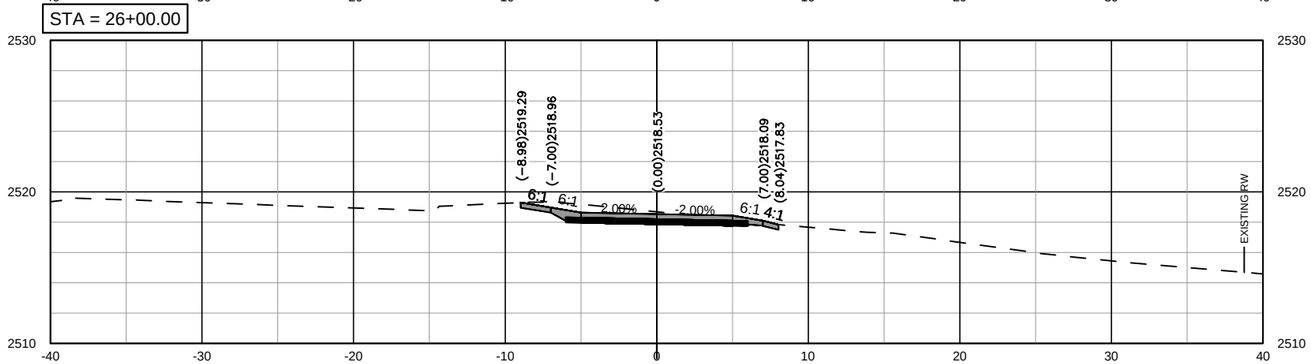

SHARED-USE PATH, 10TH AVE. E. AND 21ST ST.

CITY OF DICKINSON

DICKINSON, ND

KLJ

Cross Sections

DRWN. BY	CHK'D BY	PROJECT NO.
JJK	AK	201606

Aug 25, 2017 - 10:31am - P:\City\ND\Dickinson\3416103-SharedUsePath\06 CADD\Design\3416103_X-Sections.dwg (XS-16)

© KLJ 2017

STATE	PROJECT NO.	SECTION NO.	SHEET NO.
ND	TAU-5-983(058)058	200	17

STA = 28+50.00

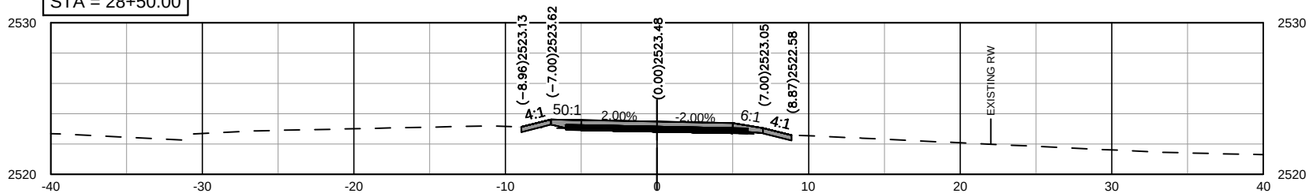

STA = 28+00.00

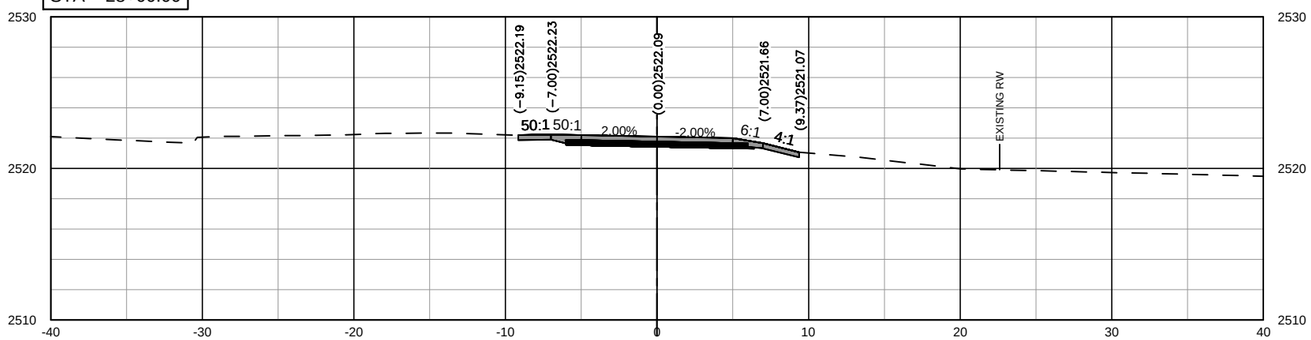

STA = 27+50.00

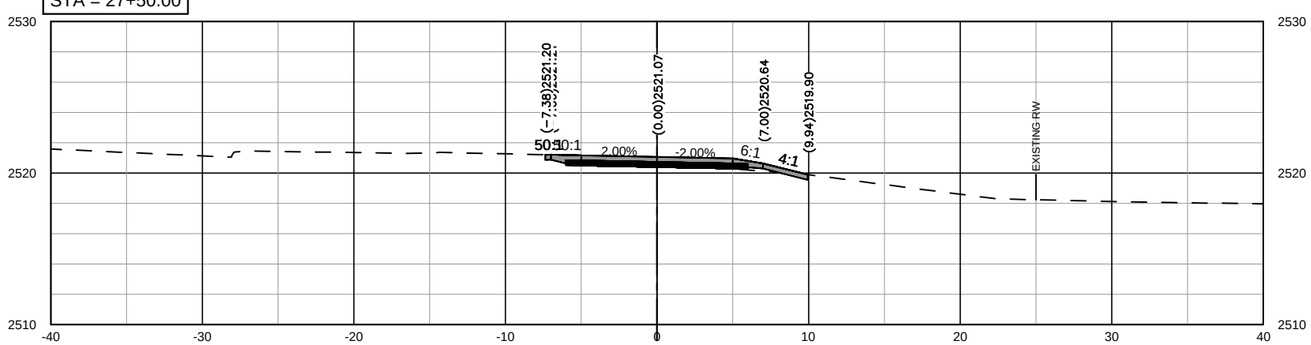

SHARED-USE PATH, 10TH AVE. E. AND 21ST ST.

CITY OF DICKINSON

DICKINSON, ND

KLJ

Cross Sections

DRWN. BY	CHK'D BY	PROJECT NO.
JJK	AK	201606

Aug 25, 2017 - 10:31am - P:\City\ND\Dickinson\3416103-SharedUsePath\06 CADD\Design\3416103_X-Sections.dwg (XS-17)

© KLJ 2017

STATE	PROJECT NO.	SECTION NO.	SHEET NO.
ND	TAU-5-983(058)058	200	18

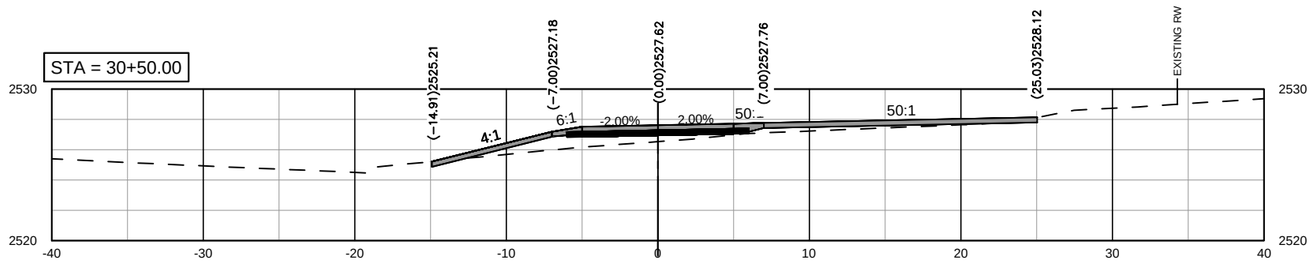

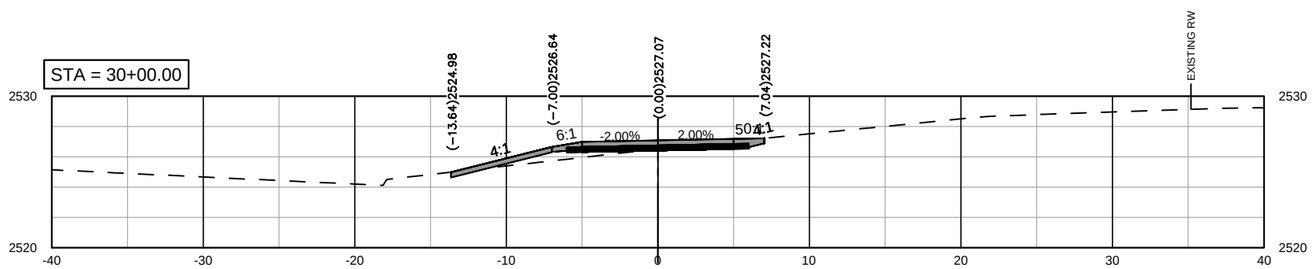

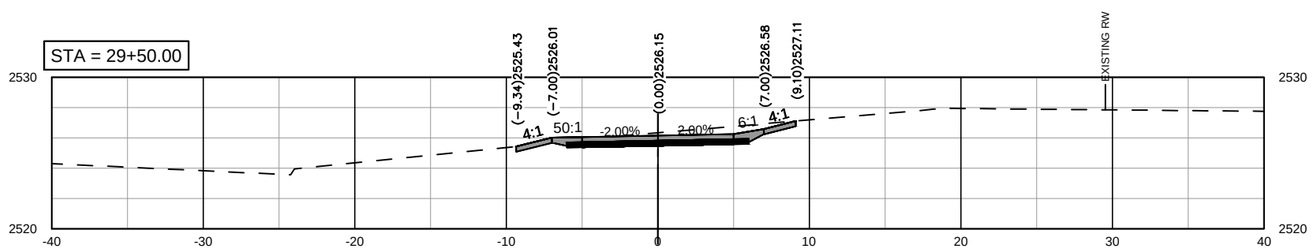



SHARED-USE PATH, 10TH AVE. E. AND 21ST ST.

CITY OF DICKINSON
DICKINSON, ND

KLJ

Cross Sections

DRWN. BY	CHK'D BY	PROJECT NO.
JJK	AK	201606

Aug 25, 2017 - 10:32am - P:\City\ND\Dickinson\3416103-SharedUsePath\06 CADD\Design\3416103_X-Sections.dwg (XS-18)

© KLJ 2017

STATE	PROJECT NO.	SECTION NO.	SHEET NO.
ND	TAU-5-983(058)058	200	19

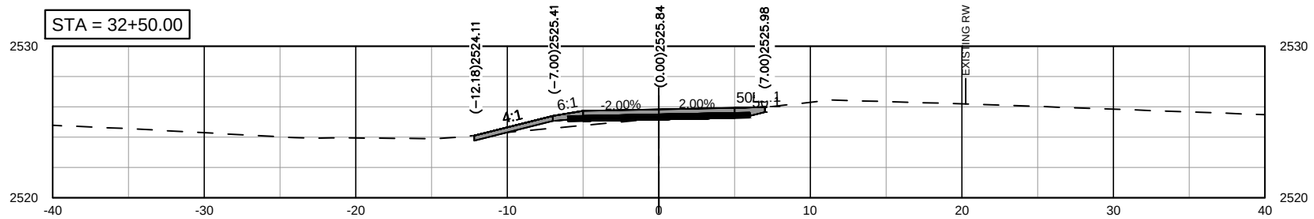

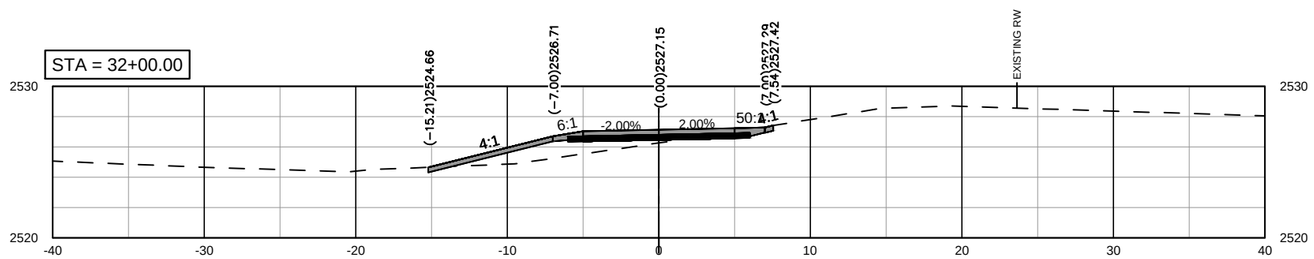



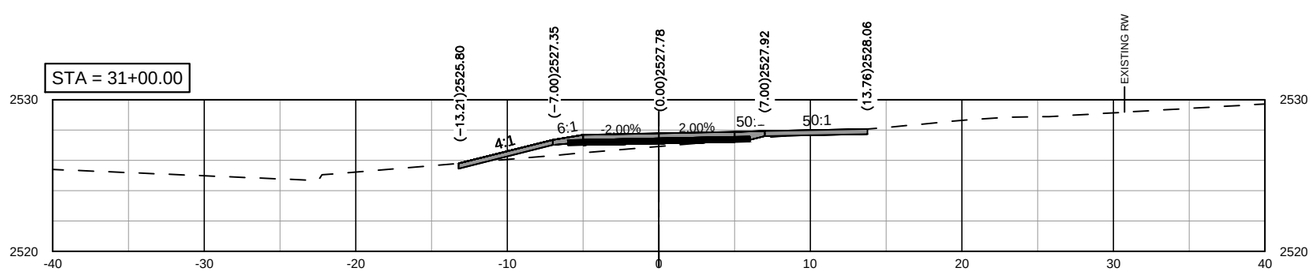

SHARED-USE PATH, 10TH AVE. E. AND 21ST ST.
CITY OF DICKINSON
DICKINSON, ND

KLJ

Cross Sections

DRWN. BY	CHK'D BY	PROJECT NO.
JJK	AK	201606

Aug 25, 2017 - 10:33am - P:\City\ND\Dickinson\3416103-SharedUsePath\06 CADD\Design\3416103_X-Sections.dwg (XS-19)

© KLJ 2017

STATE	PROJECT NO.	SECTION NO.	SHEET NO.
ND	TAU-5-983(058)058	200	20

STA = 50+00.00

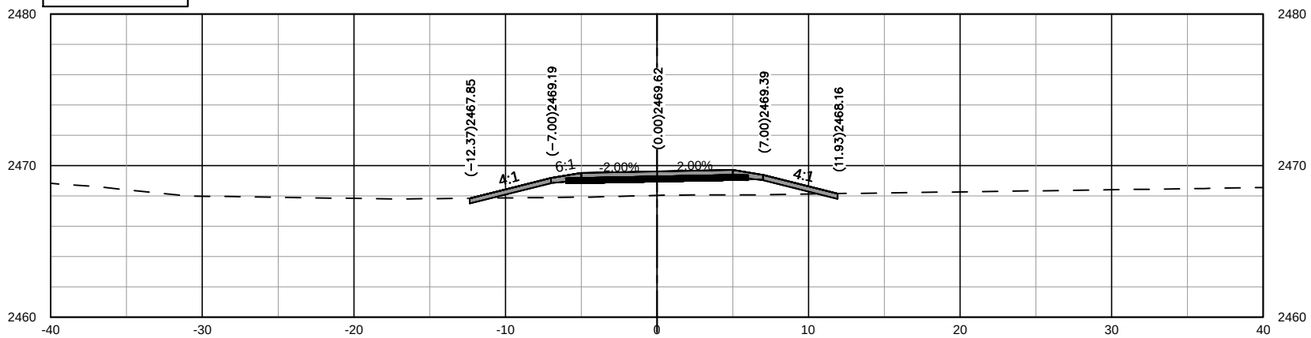

STA = 34+00.00

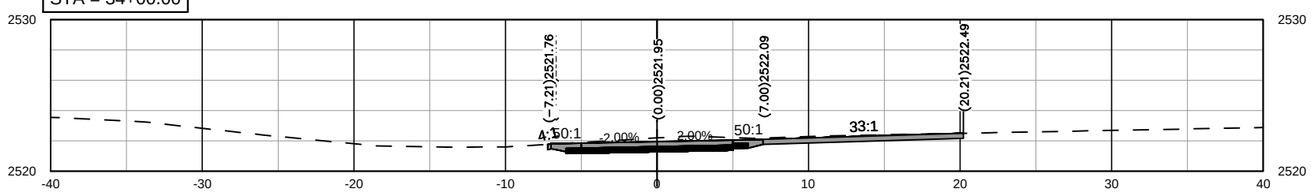

STA = 33+50.00

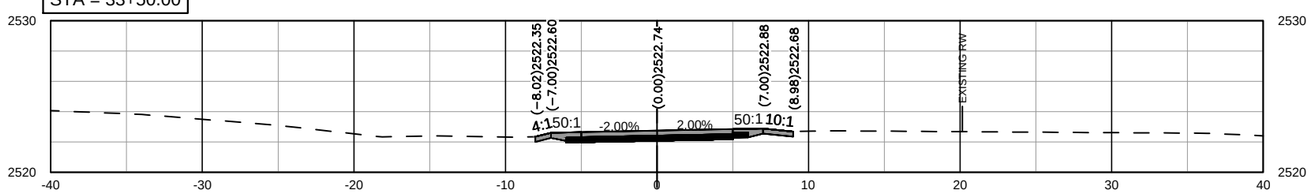

STA = 33+00.00

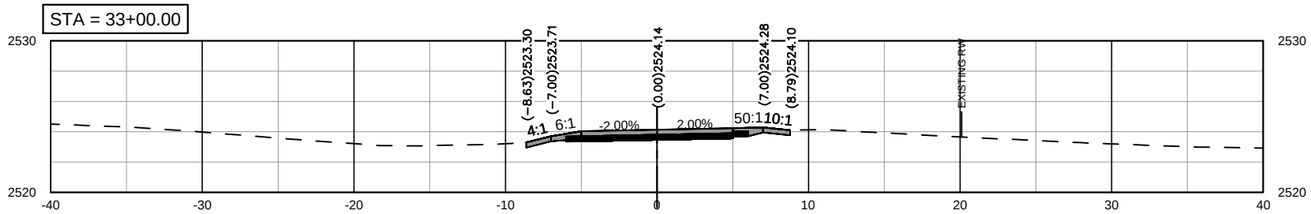

SHARED-USE PATH, 10TH AVE. E. AND 21ST ST.

CITY OF DICKINSON

DICKINSON, ND

KLJ

Cross Sections

DRWN. BY	CHK'D BY	PROJECT NO.
JJK	AK	201606

Aug 25, 2017 - 10:33am - P:\City\ND\Dickinson\3416103-SharedUsePath\06 CADD\Design\3416103_X-Sections.dwg (XS-20)

© KLJ 2017

STATE	PROJECT NO.	SECTION NO.	SHEET NO.
ND	TAU-5-983(058)058	200	21

STA = 51+50.00

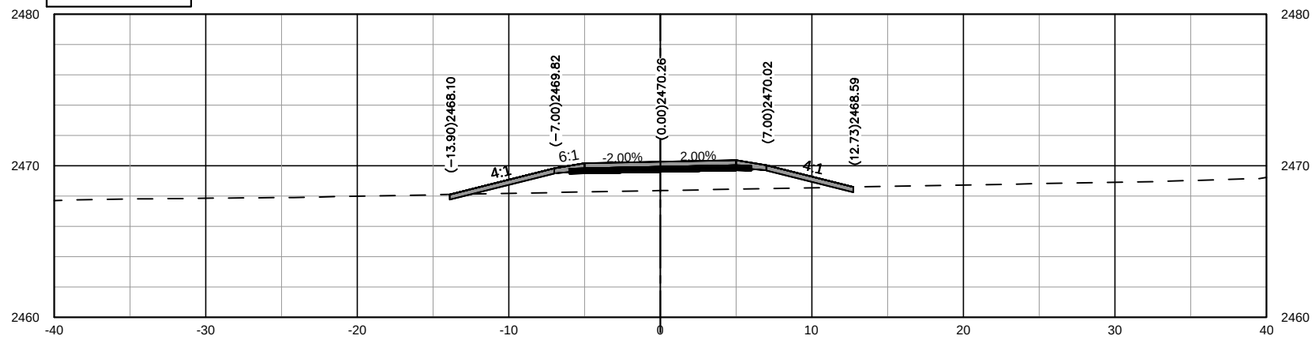

STA = 51+00.00

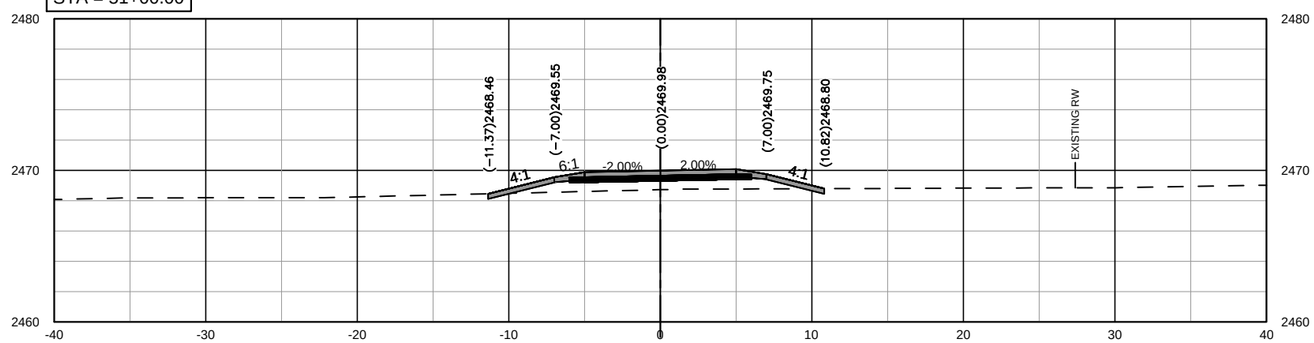

STA = 50+50.00

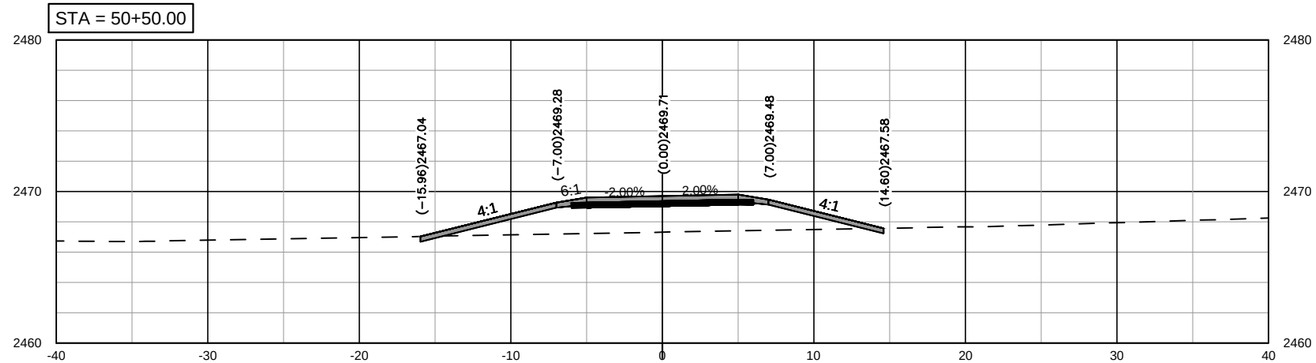

SHARED-USE PATH, 10TH AVE. E. AND 21ST ST.

CITY OF DICKINSON

DICKINSON, ND

KLJ

Cross Sections

DRWN. BY	CHK'D BY	PROJECT NO.
JJK	AK	201606

Aug 25, 2017 - 10:34am - P:\City\ND\Dickinson\3416103-SharedUsePath\06 CADD\Design\3416103_X-Sections.dwg (XS-21)

© KLJ 2017

STATE	PROJECT NO.	SECTION NO.	SHEET NO.
ND	TAU-5-983(058)058	200	22

STA = 53+00.00

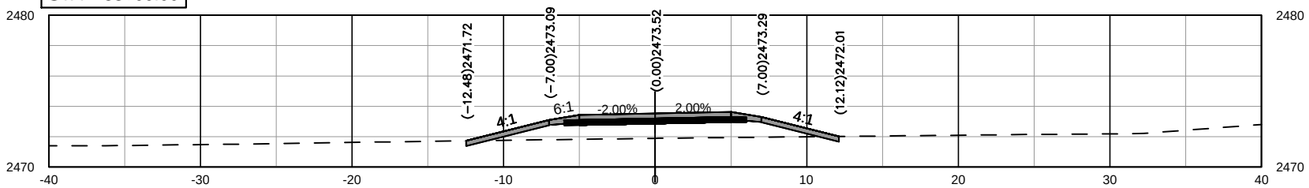

STA = 52+50.00

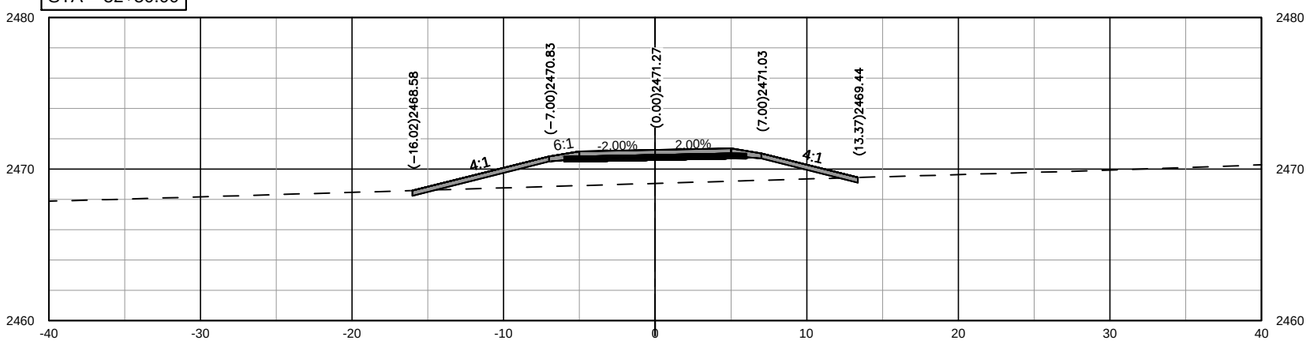

STA = 52+00.00

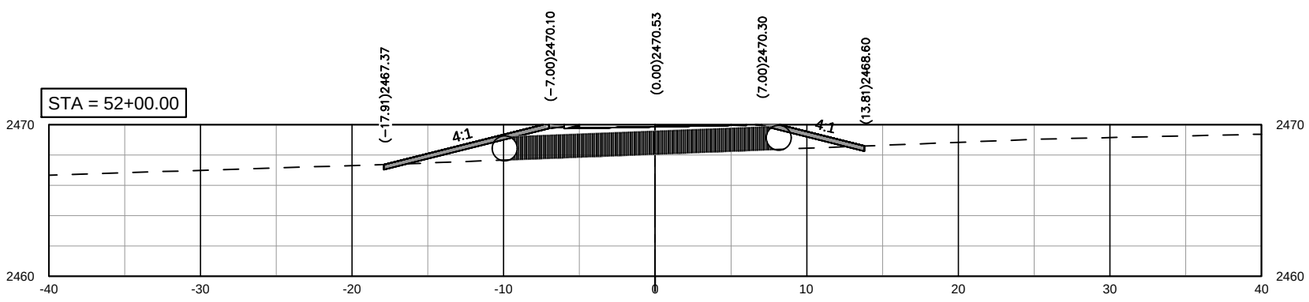

SHARED-USE PATH, 10TH AVE. E. AND 21ST ST.

CITY OF DICKINSON

DICKINSON, ND

Cross Sections

DRWN. BY	CHK'D BY	PROJECT NO.
JJK	AK	201606

Aug 25, 2017 - 10:34am - P:\City\ND\Dickinson\3416103-SharedUsePath\06 CADD\Design\3416103_X-Sections.dwg (XS-22)

© KLJ 2017

STATE	PROJECT NO.	SECTION NO.	SHEET NO.
ND	TAU-5-983(058)058	200	23

STA = 54+50.00

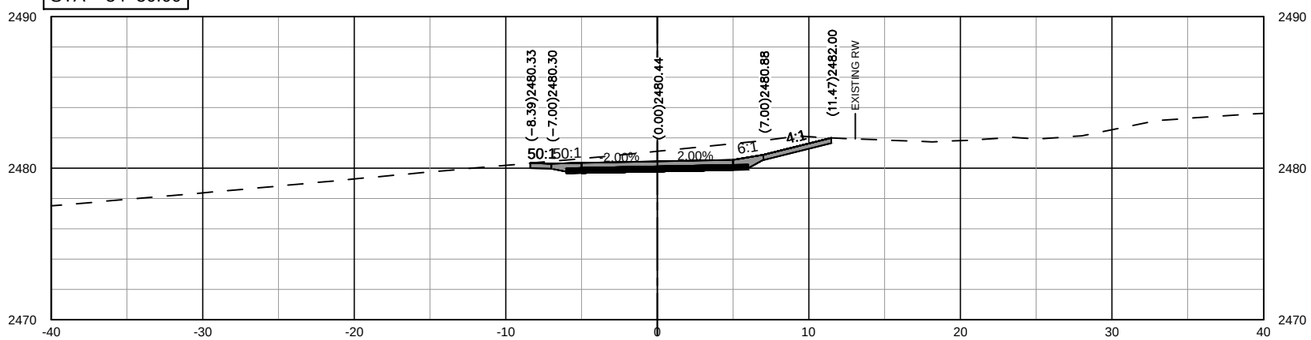

STA = 54+00.00

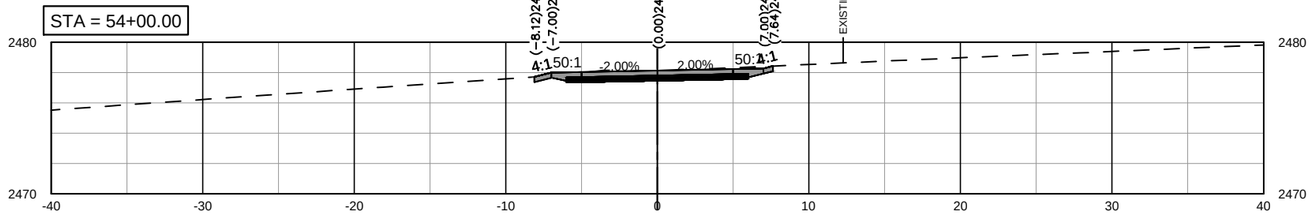

STA = 53+50.00

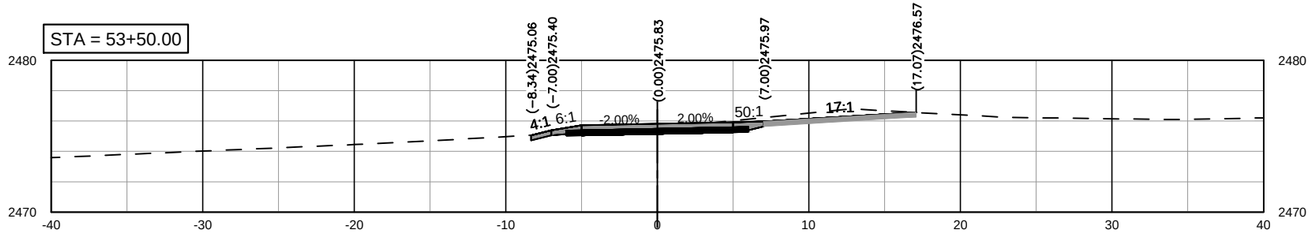

SHARED-USE PATH, 10TH AVE. E. AND 21ST ST.
CITY OF DICKINSON
DICKINSON, ND

KLJ

Cross Sections

DRWN. BY	CHK'D BY	PROJECT NO.
JJK	AK	201606

Aug 25, 2017 - 10:35am - P:\City\ND\Dickinson\3416103-SharedUsePath\06 CADD\Design\3416103_X-Sections.dwg (XS-23)

© KLJ 2017

STATE	PROJECT NO.	SECTION NO.	SHEET NO.
ND	TAU-5-983(058)058	200	24

STA = 56+00.00

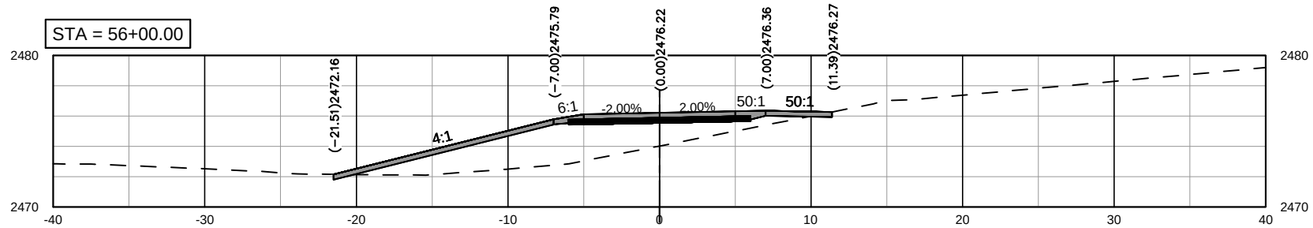

STA = 55+50.00

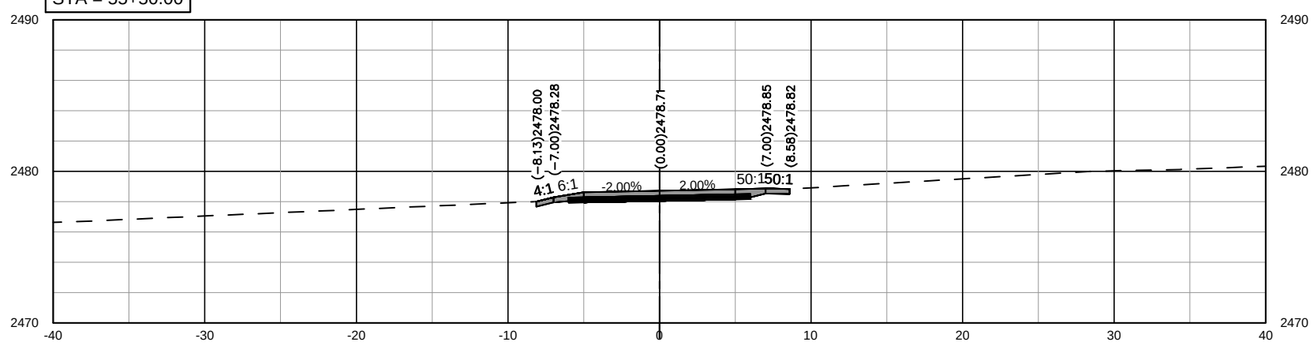

STA = 55+00.00

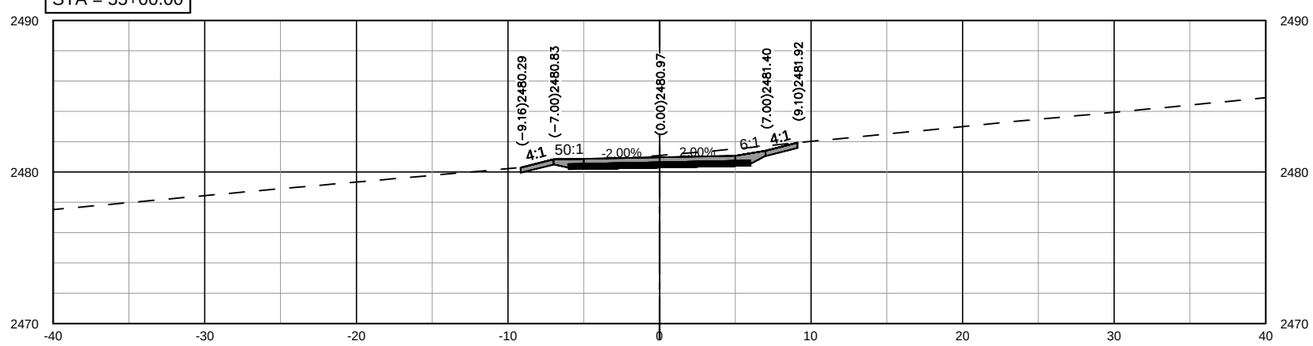

SHARED-USE PATH, 10TH AVE. E. AND 21ST ST.

CITY OF DICKINSON
DICKINSON, ND

KLJ

Cross Sections

DRWN. BY	CHK'D BY	PROJECT NO.
JJK	AK	201606

Aug 25, 2017 - 10:36am - P:\City\ND\Dickinson\3416103-SharedUsePath\06 CADD\Design\3416103_X-Sections.dwg (XS-24)

© KLJ 2017

STATE	PROJECT NO.	SECTION NO.	SHEET NO.
ND	TAU-5-983(058)058	200	25

STA = 57+50.00

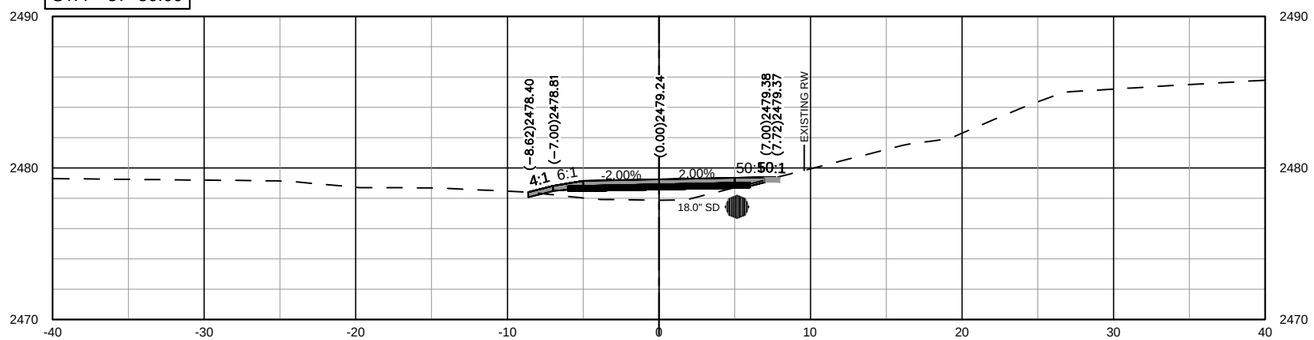

STA = 57+00.00

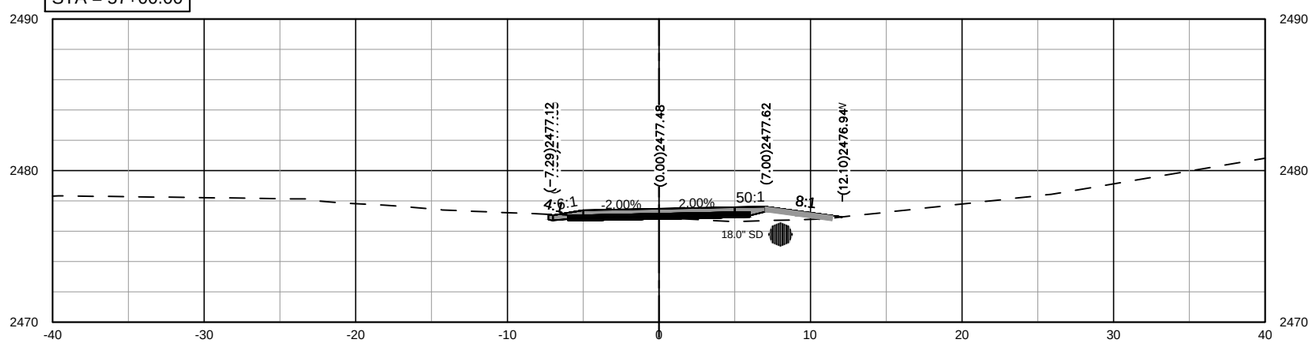

STA = 56+50.00

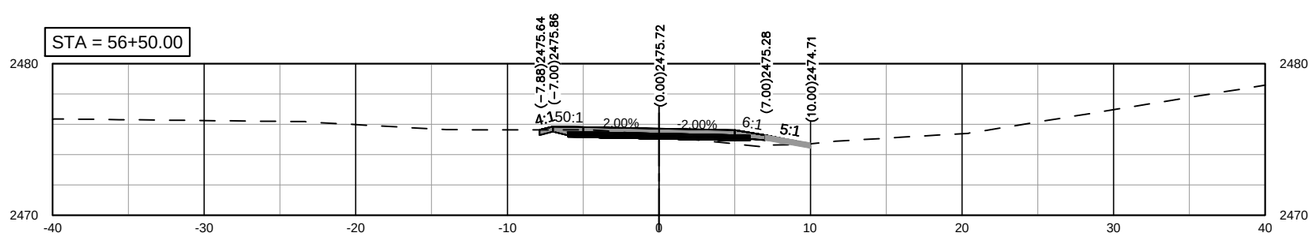

SHARED-USE PATH, 10TH AVE. E. AND 21ST ST.

CITY OF DICKINSON

DICKINSON, ND

KLJ

Cross Sections

DRWN. BY	CHK'D BY	PROJECT NO.
JJK	AK	201606

Aug 25, 2017 - 10:36am - P:\City\ND\Dickinson\3416103-SharedUsePath\06 CADD\Design\3416103_X-Sections.dwg (XS-25)

© KLJ 2017

STATE	PROJECT NO.	SECTION NO.	SHEET NO.
ND	TAU-5-983(058)058	200	26

STA = 59+50.00

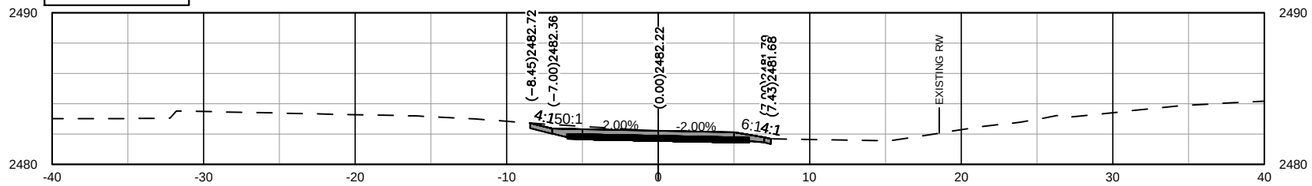

STA = 59+00.00

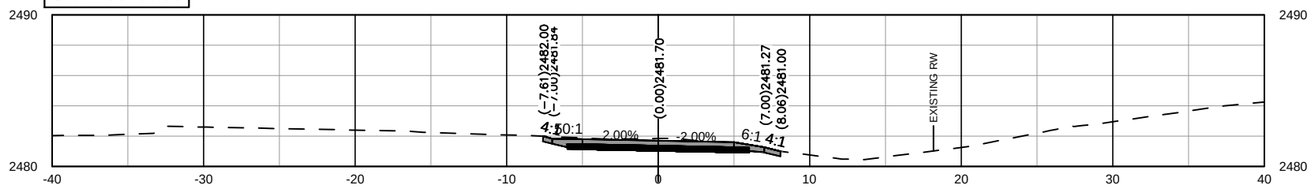

STA = 58+50.00

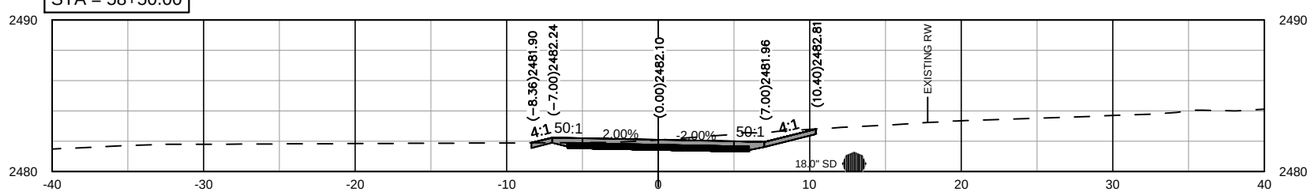

STA = 58+00.00

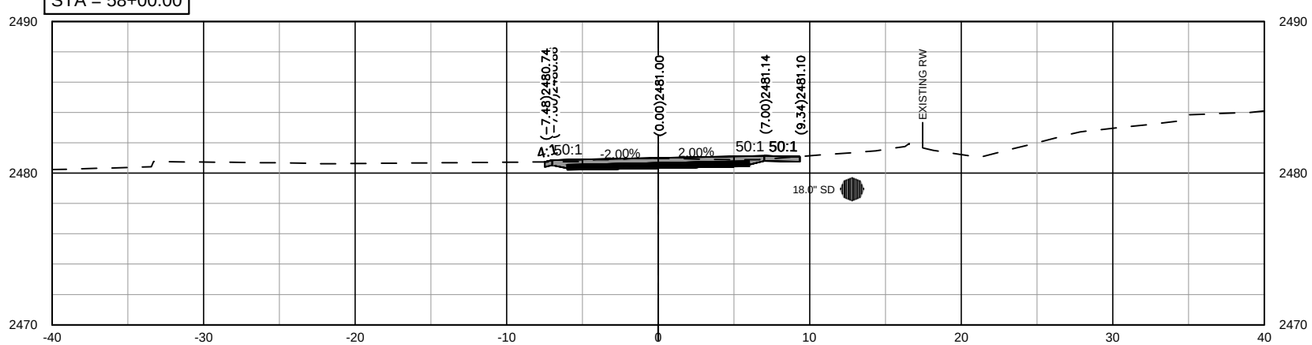

SHARED-USE PATH, 10TH AVE. E. AND 21ST ST.

CITY OF DICKINSON

DICKINSON, ND

KLJ

Cross Sections

DRWN. BY	CHK'D BY	PROJECT NO.
JJK	AK	201606

Aug 25, 2017 - 10:37am - P:\City\ND\Dickinson\3416103-SharedUsePath\06 CADD\Design\3416103_X-Sections.dwg (XS-26)

© KLJ 2017

STATE	PROJECT NO.	SECTION NO.	SHEET NO.
ND	TAU-5-983(058)058	200	27

STA = 61+50.00

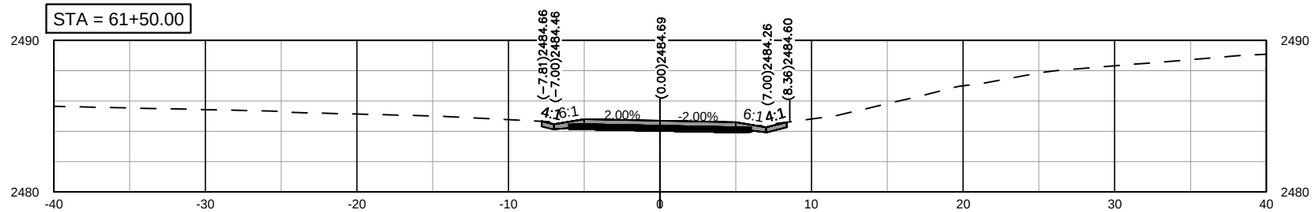

STA = 61+00.00

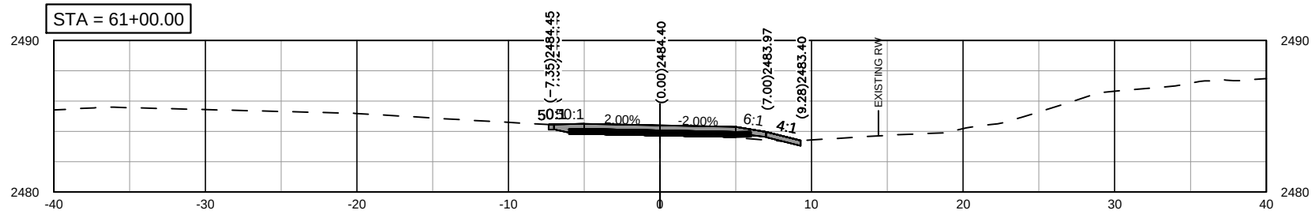

STA = 60+50.00

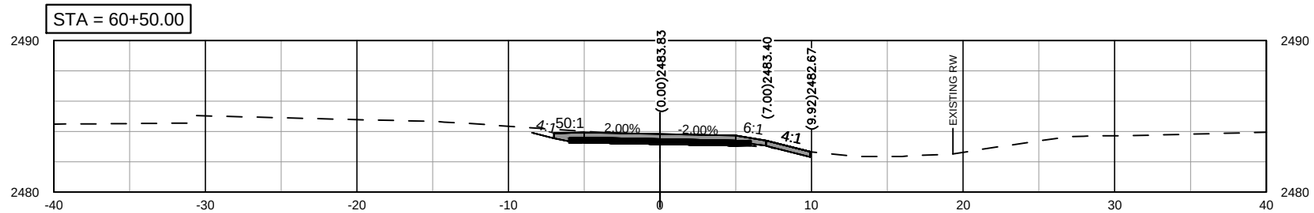

STA = 60+00.00

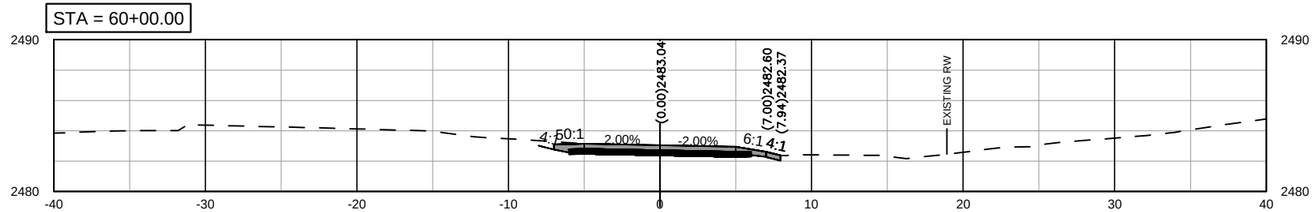

SHARED-USE PATH, 10TH AVE. E. AND 21ST ST.

CITY OF DICKINSON

DICKINSON, ND

KLJ

Cross Sections

DRWN. BY	CHK'D BY	PROJECT NO.
JJK	AK	201606

© KLJ 2017

STATE	PROJECT NO.	SECTION NO.	SHEET NO.
ND	TAU-5-983(058)058	200	28

STA = 63+50.00

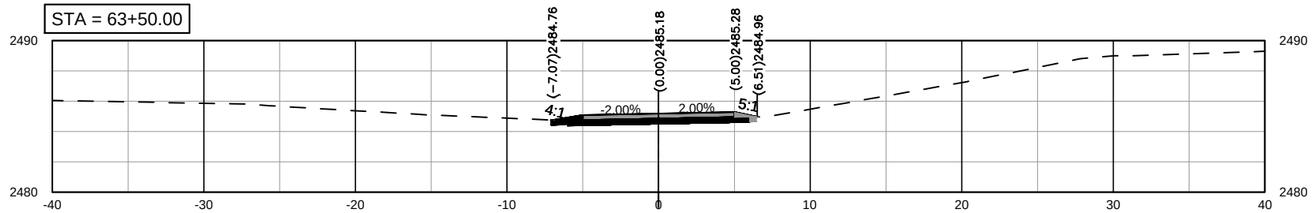

STA = 63+00.00

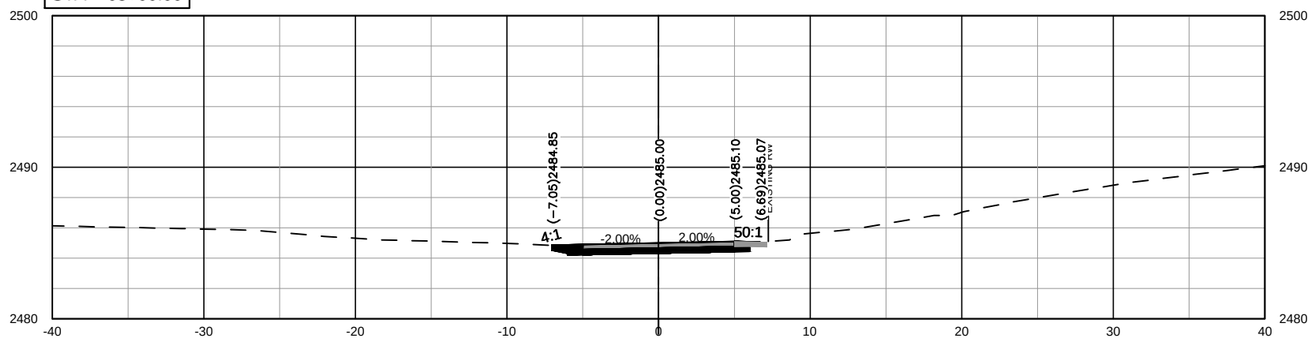

STA = 62+50.00

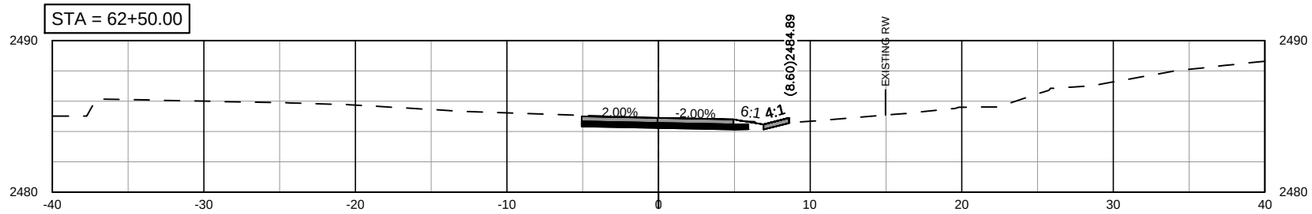

STA = 62+00.00

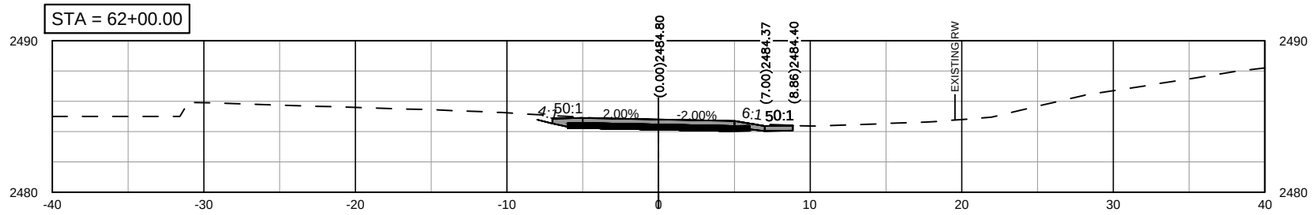

SHARED-USE PATH, 10TH AVE. E. AND 21ST ST.

CITY OF DICKINSON

DICKINSON, ND

KLJ

Cross Sections

DRWN. BY	CHK'D BY	PROJECT NO.
JJK	AK	201606

Aug 25, 2017 - 10:38am - P:\City\ND\Dickinson\3416103-SharedUsePath\06 CADD\Design\3416103_X-Sections.dwg (XS-28)

© KLJ 2017

STATE	PROJECT NO.	SECTION NO.	SHEET NO.
ND	TAU-5-983(058)058	200	29

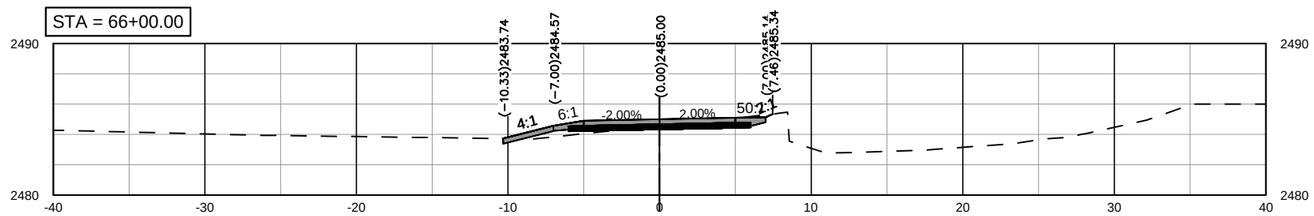

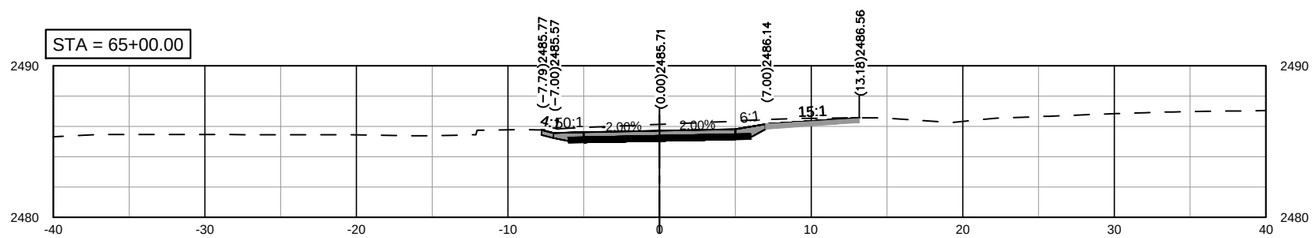

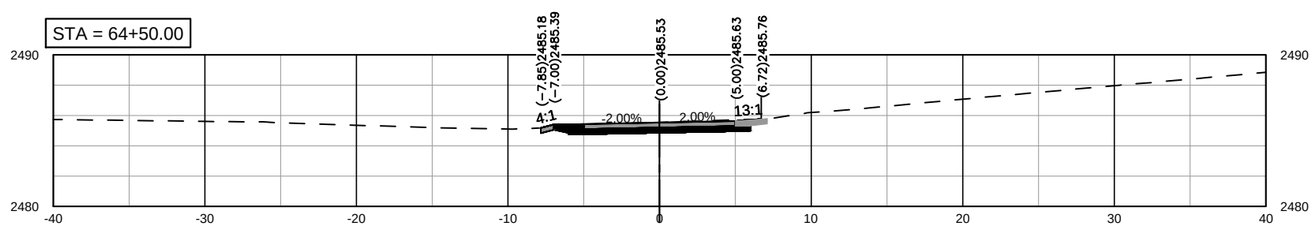

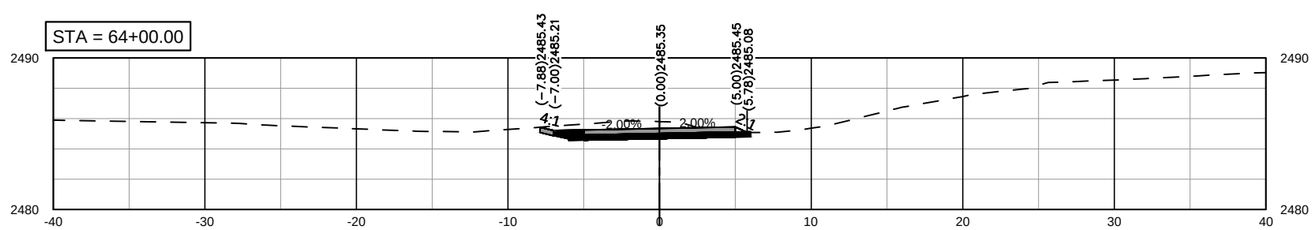

SHARED-USE PATH, 10TH AVE. E. AND 21ST ST.

CITY OF DICKINSON
DICKINSON, ND

KLJ

Cross Sections

DRWN. BY	CHK'D BY	PROJECT NO.
JJK	AK	201606

Aug 25, 2017 - 10:39am - P:\City\ND\Dickinson\3416103-SharedUsePath\06 CADD\Design\3416103_X-Sections.dwg (XS-29)

© KLJ 2017

STATE	PROJECT NO.	SECTION NO.	SHEET NO.
ND	TAU-5-983(058)058	200	30

STA = 68+00.00

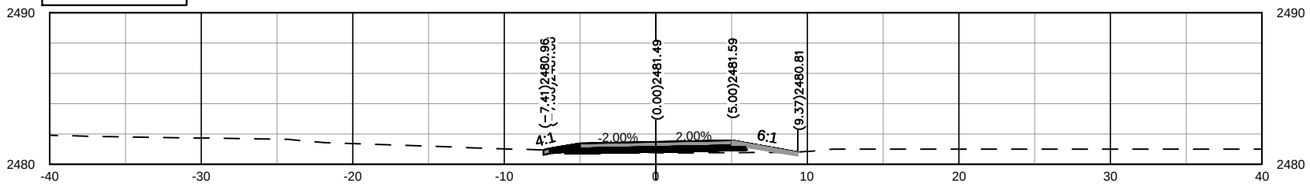

STA = 67+50.00

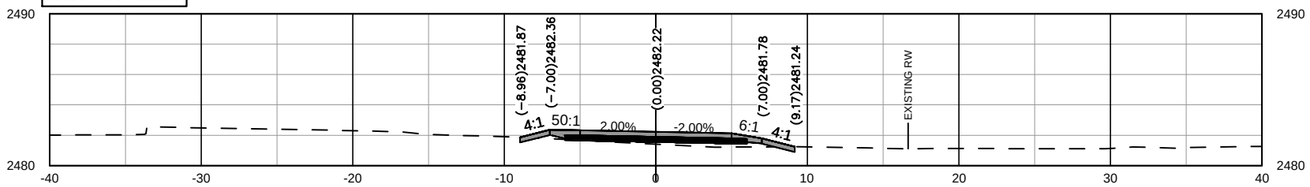

STA = 67+00.00

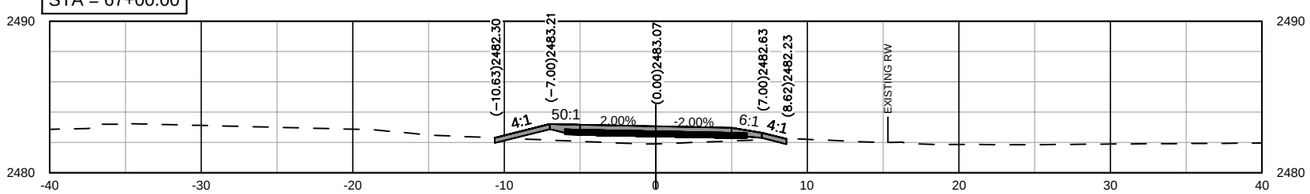

STA = 66+50.00

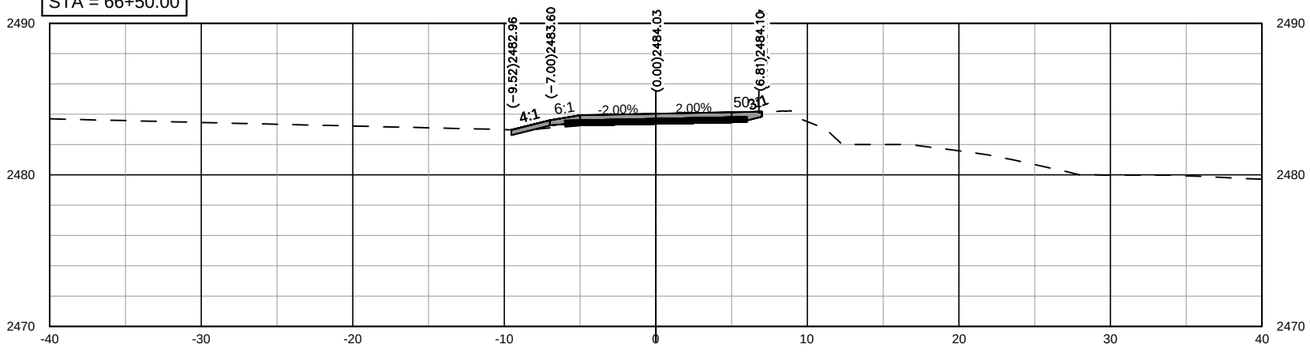

SHARED-USE PATH, 10TH AVE. E. AND 21ST ST.
CITY OF DICKINSON
DICKINSON, ND

Cross Sections

DRWN. BY	CHK'D BY	PROJECT NO.
JJK	AK	201606

Aug 25, 2017 - 10:40am - P:\City\ND\Dickinson\3416103-SharedUsePath\06 CADD\Design\3416103_X-Sections.dwg (XS-30)

© KLJ 2017

STATE	PROJECT NO.	SECTION NO.	SHEET NO.
ND	TAU-5-983(058)058	200	31

STA = 69+50.00

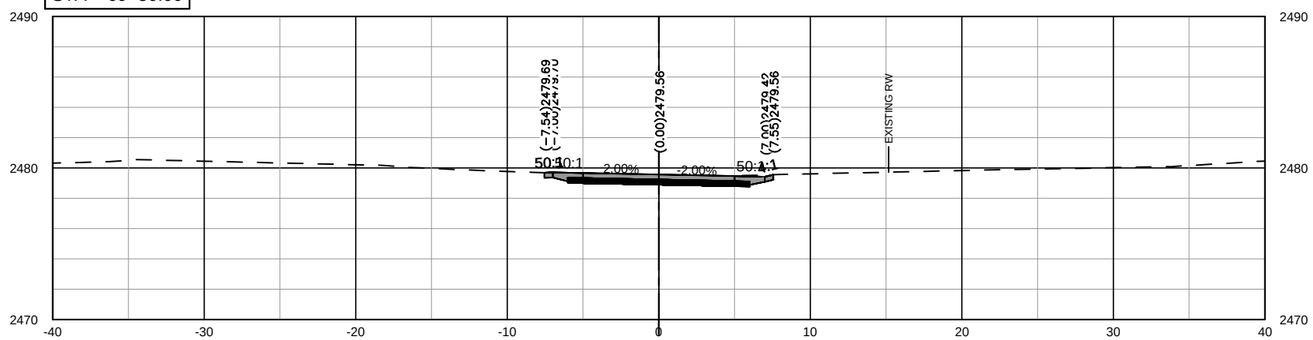

STA = 69+00.00

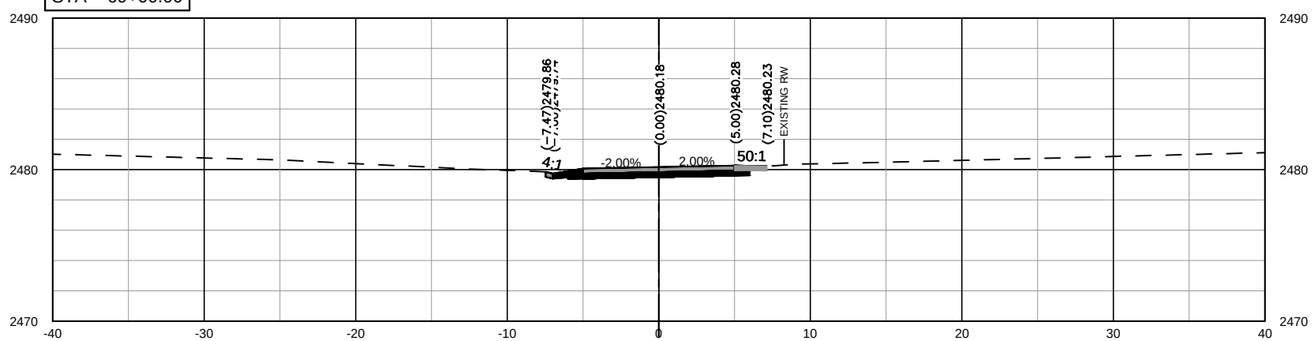

STA = 68+50.00

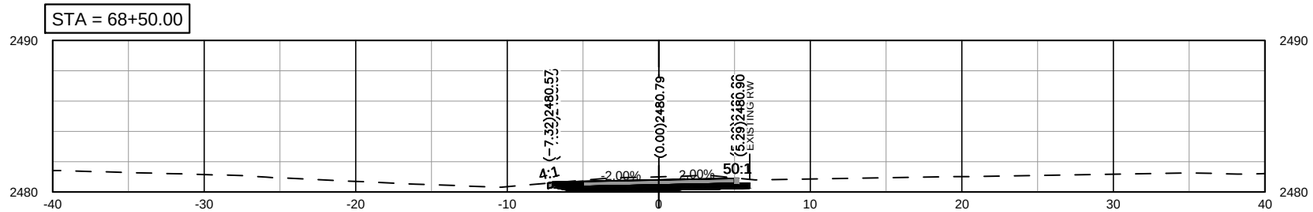

SHARED-USE PATH, 10TH AVE. E. AND 21ST ST.

CITY OF DICKINSON

DICKINSON, ND

KLJ

Cross Sections

DRWN. BY	CHK'D BY	PROJECT NO.
JJK	AK	201606

© KLJ 2017

STATE	PROJECT NO.	SECTION NO.	SHEET NO.
ND	TAU-5-983(058)058	200	32

STA = 72+00.00

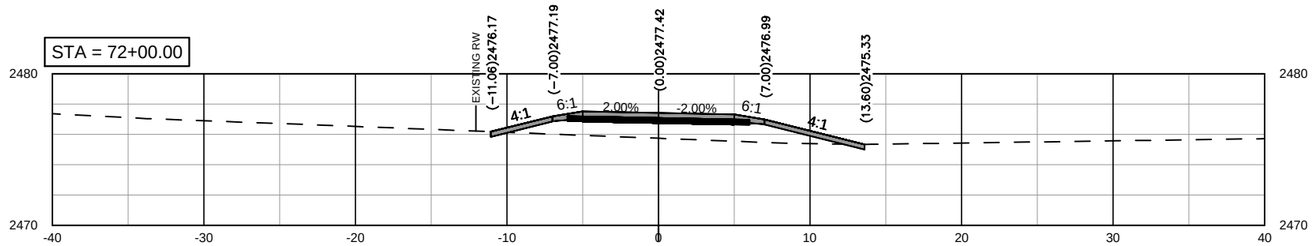

STA = 71+50.00

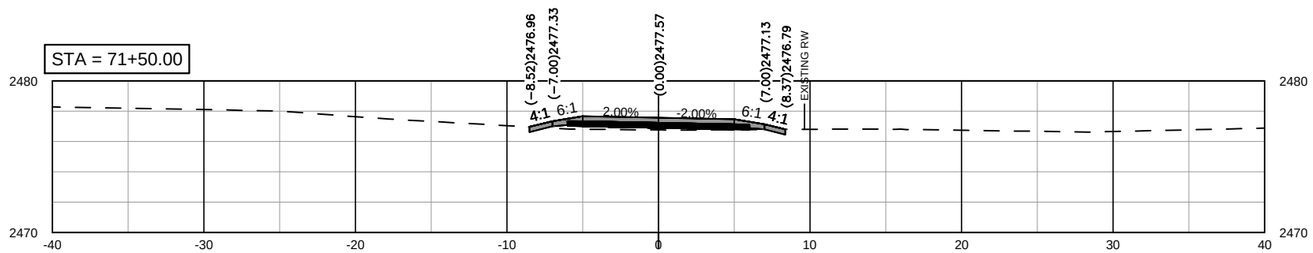

STA = 71+00.00

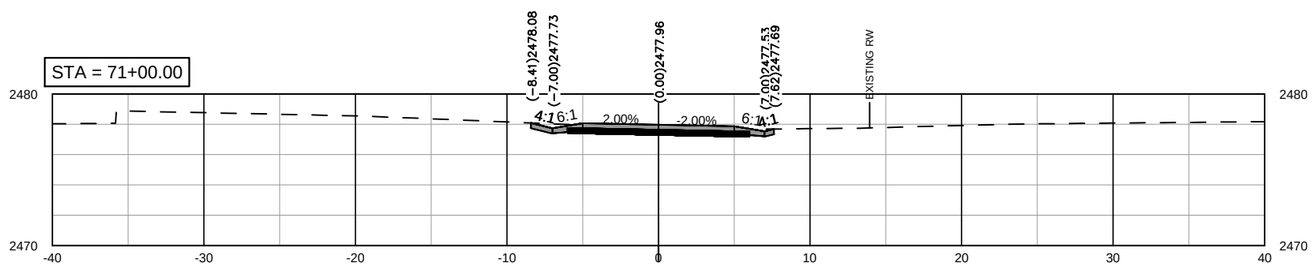

STA = 70+50.00

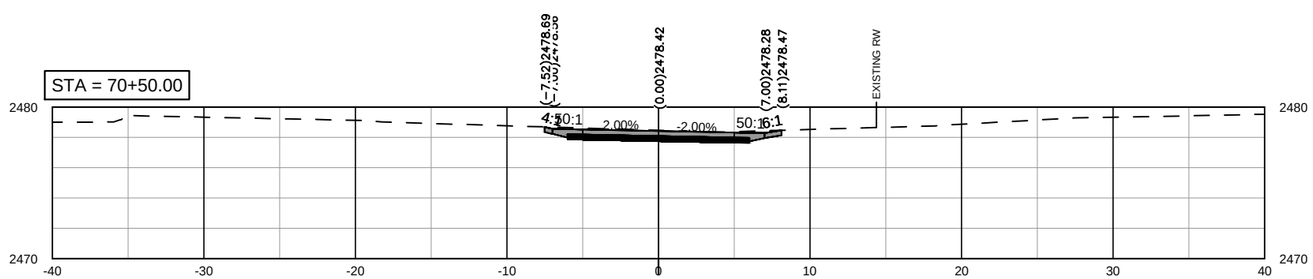

SHARED-USE PATH, 10TH AVE. E. AND 21ST ST.

CITY OF DICKINSON

DICKINSON, ND

KLJ

Cross Sections

DRWN. BY	CHK'D BY	PROJECT NO.
JJK	AK	201606

© KLJ 2017

STATE	PROJECT NO.	SECTION NO.	SHEET NO.
ND	TAU-5-983(058)058	200	33

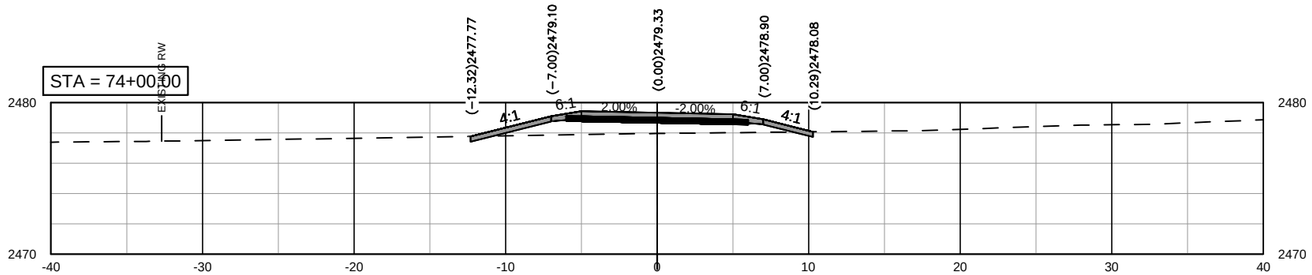



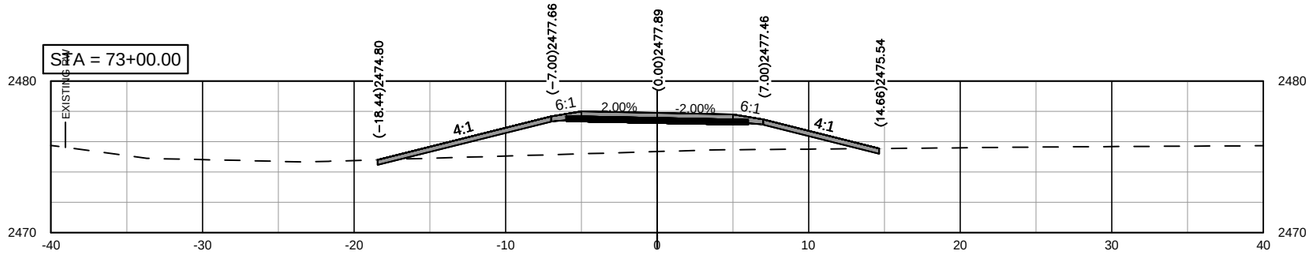

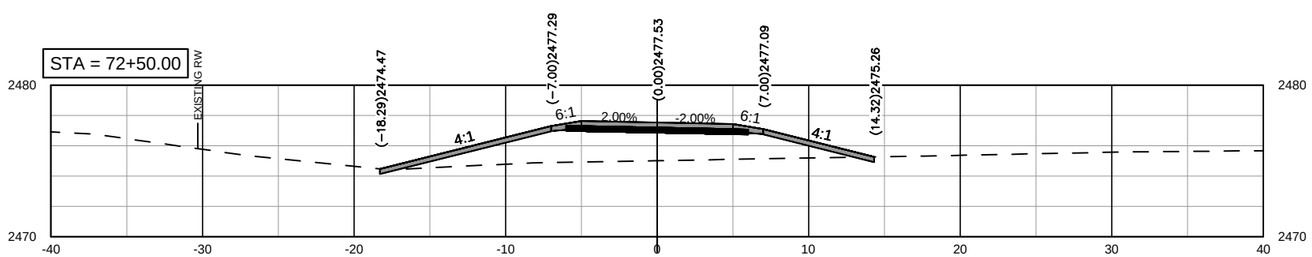

SHARED-USE PATH, 10TH AVE. E. AND 21ST ST.

CITY OF DICKINSON

DICKINSON, ND

KLJ

Cross Sections

DRWN. BY	CHK'D BY	PROJECT NO.
JJK	AK	201606

Aug 25, 2017 - 10:42am - P:\City\ND\Dickinson\3416103-SharedUsePath\06 CADD\Design\3416103_X-Sections.dwg (XS-33)

© KLJ 2017

STATE	PROJECT NO.	SECTION NO.	SHEET NO.
ND	TAU-5-983(058)058	200	34

STA = 75+50.00

STA = 75+00.00

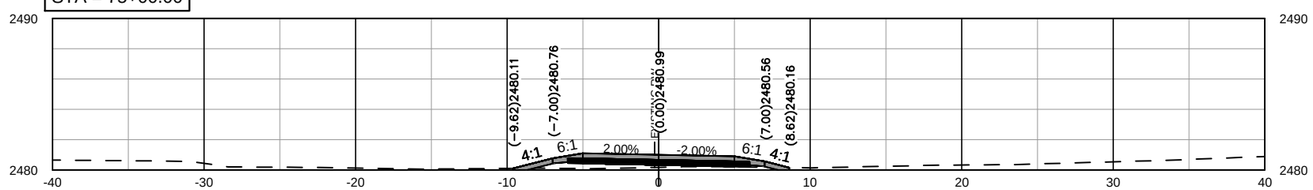

STA = 74+50.00

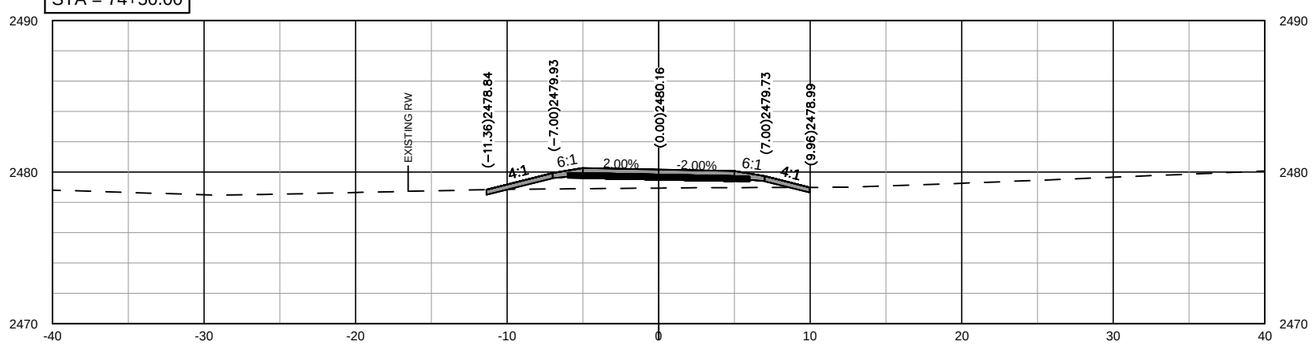

SHARED-USE PATH, 10TH AVE. E. AND 21ST ST.

CITY OF DICKINSON
DICKINSON, ND

KLJ

Cross Sections

DRWN. BY	CHK'D BY	PROJECT NO.
JJK	AK	201606

Aug 25, 2017 - 10:42am - P:\City\ND\Dickinson\3416103-SharedUsePath\06 CADD\Design\3416103_X-Sections.dwg (XS-34)

© KLJ 2017

STATE	PROJECT NO.	SECTION NO.	SHEET NO.
ND	TAU-5-983(058)058	200	35

STA = 76+00.00

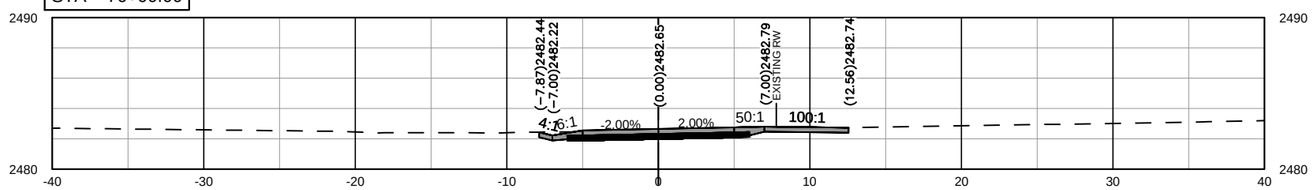

SHARED-USE PATH, 10TH AVE. E. AND 21ST ST.

CITY OF DICKINSON

DICKINSON, ND

KLJ

Cross Sections

DRWN. BY	CHK'D BY	PROJECT NO.
JJK	AK	201606

Aug 25, 2017 - 10:43am - P:\City\ND\Dickinson\3416103-SharedUsePath\06 CADD\Design\3416103_X-Sections.dwg (XS-35)

© KLJ 2017