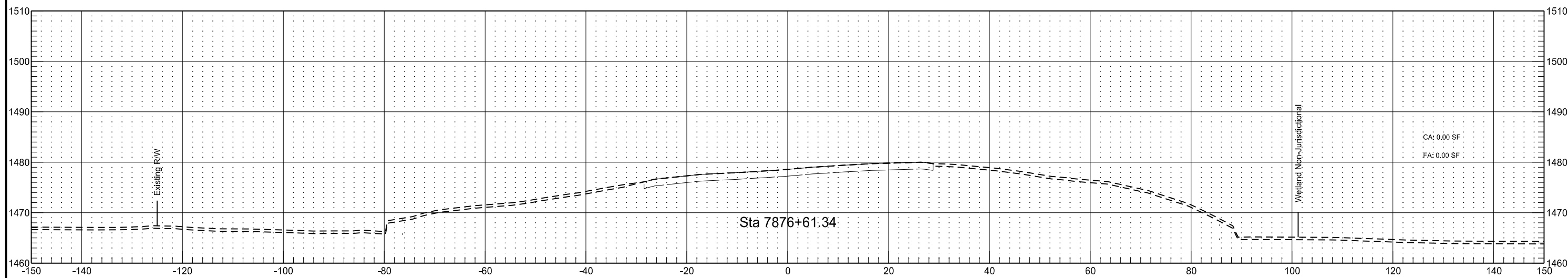
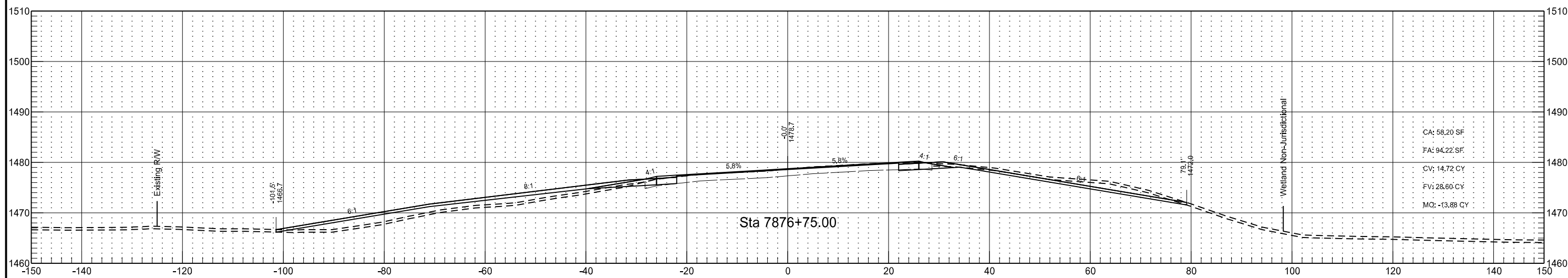
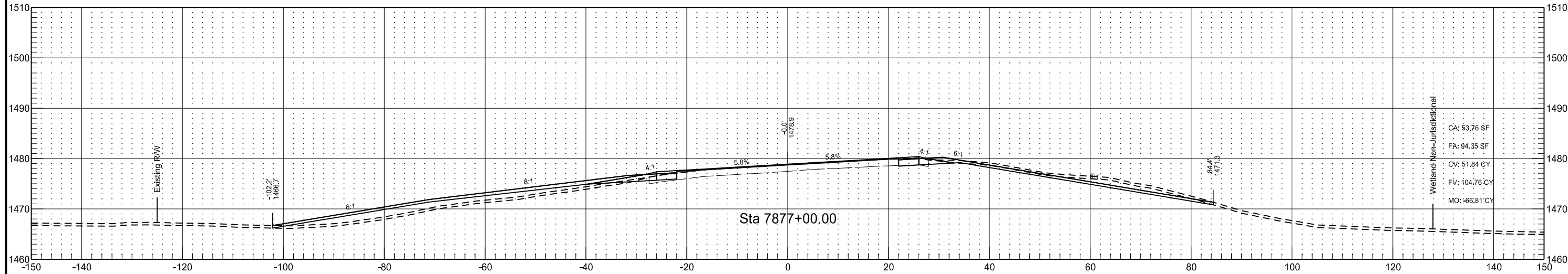


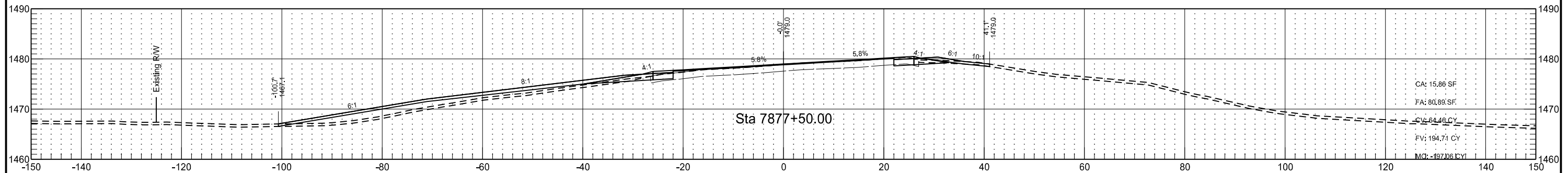
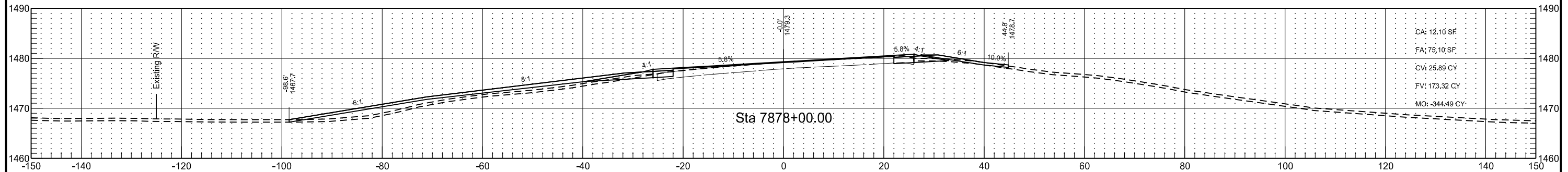
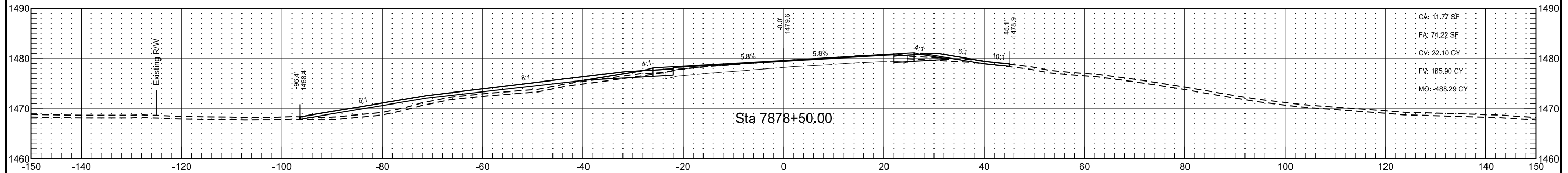
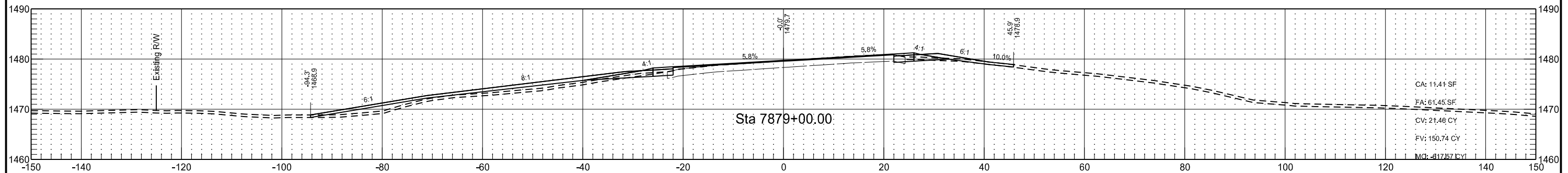
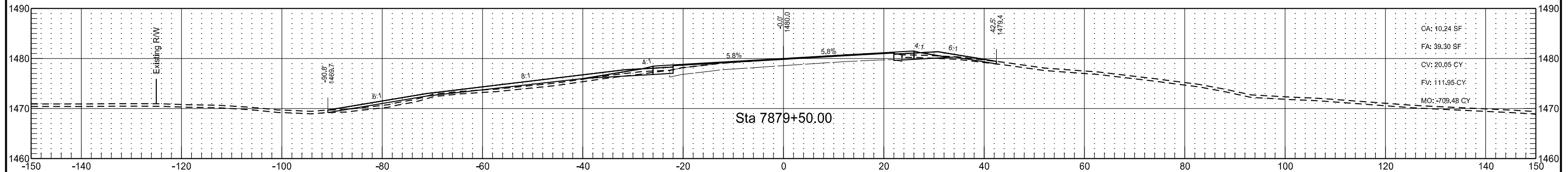
US HIGHWAY 281
ALIGNMENT PR281

STATE	PROJECT NO.	SECTION NO.	SHEET NO.
ND	NH-3-281(130)148	200	1



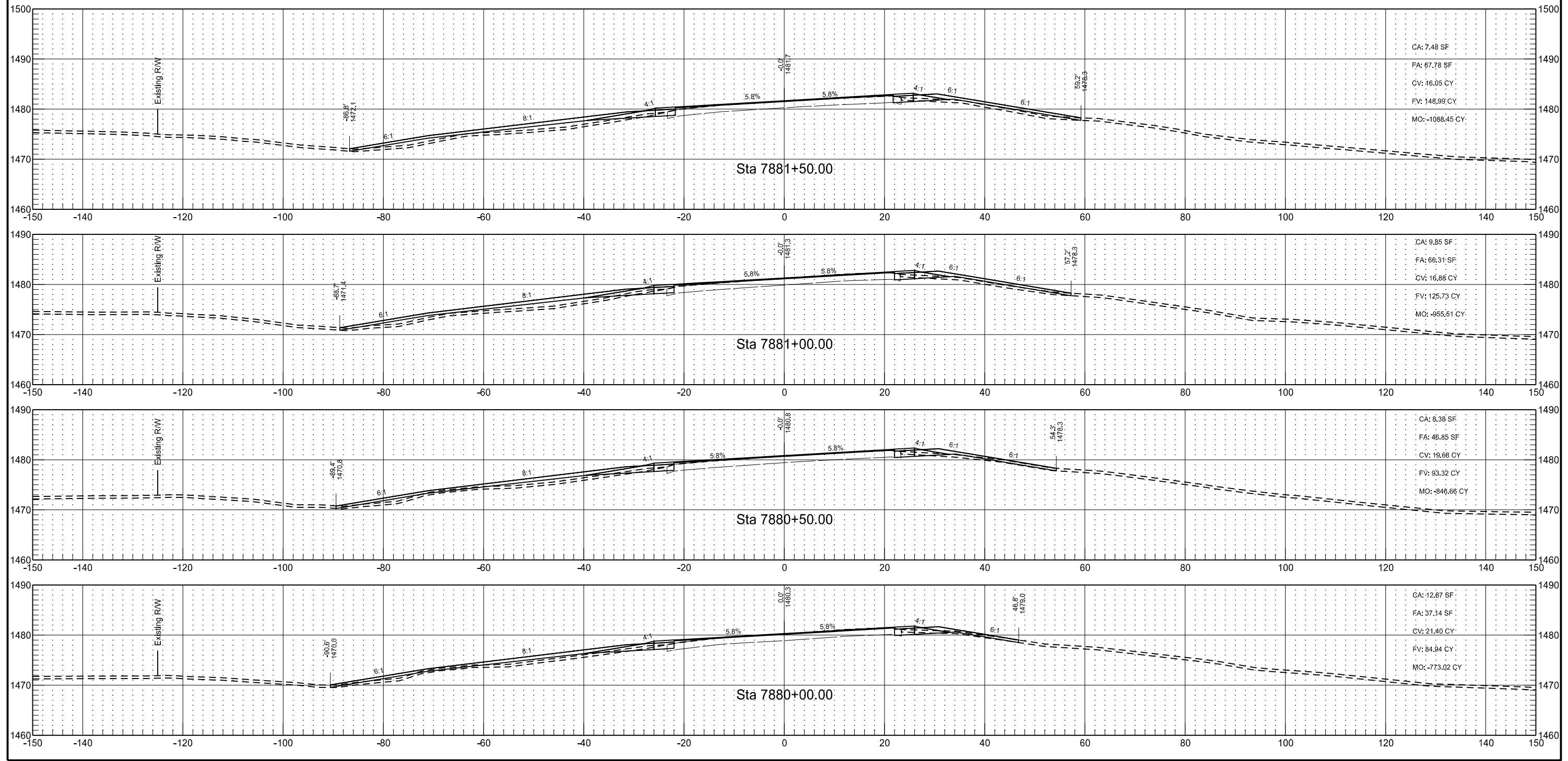
US HIGHWAY 281
ALIGNMENT PR281

STATE	PROJECT NO.	SECTION NO.	SHEET NO.
ND	NH-3-281(130)148	200	2



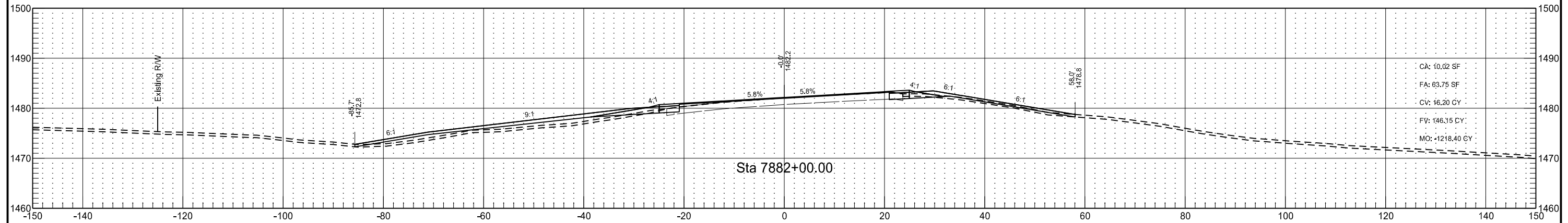
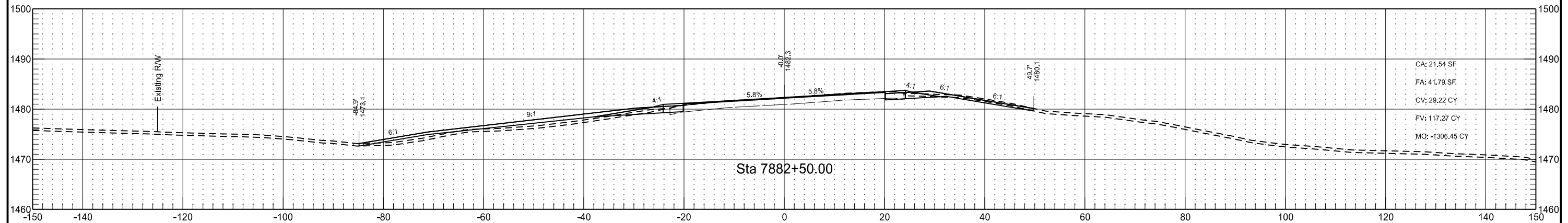
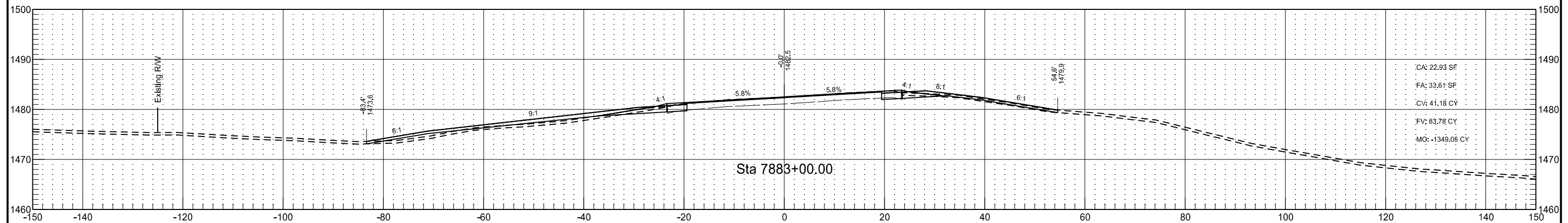
US HIGHWAY 281
ALIGNMENT PR281

STATE	PROJECT NO.	SECTION NO.	SHEET NO.
ND	NH-3-281(130)148	200	3



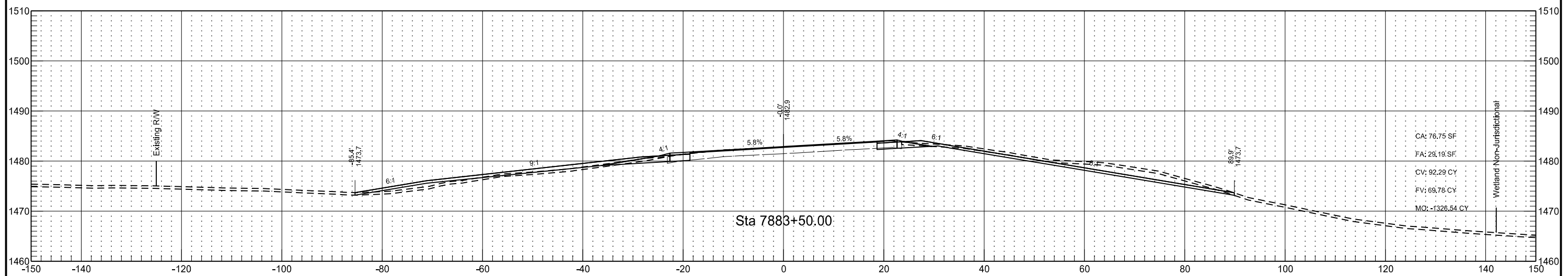
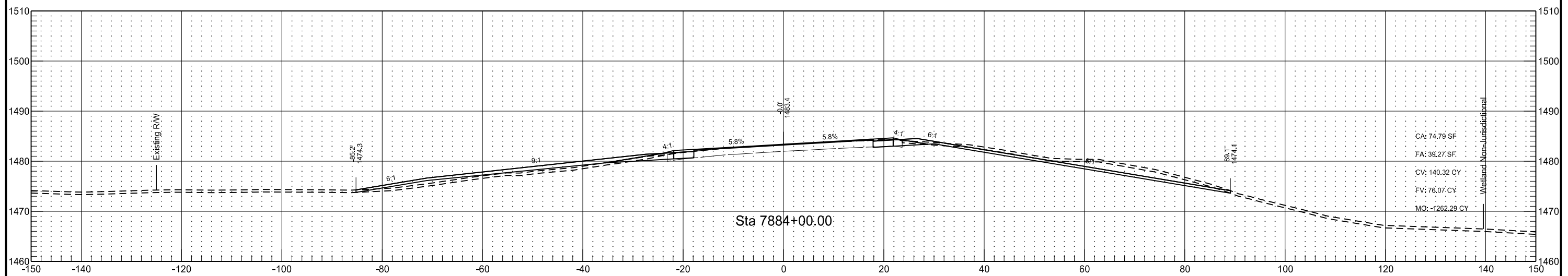
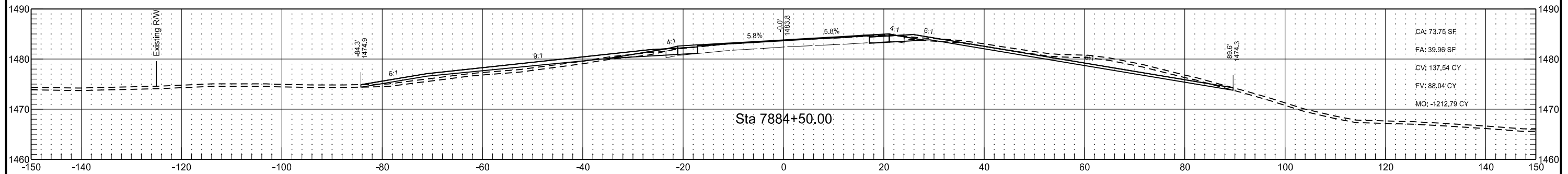
US HIGHWAY 281
ALIGNMENT PR281

STATE	PROJECT NO.	SECTION NO.	SHEET NO.
ND	NH-3-281(130)148	200	4



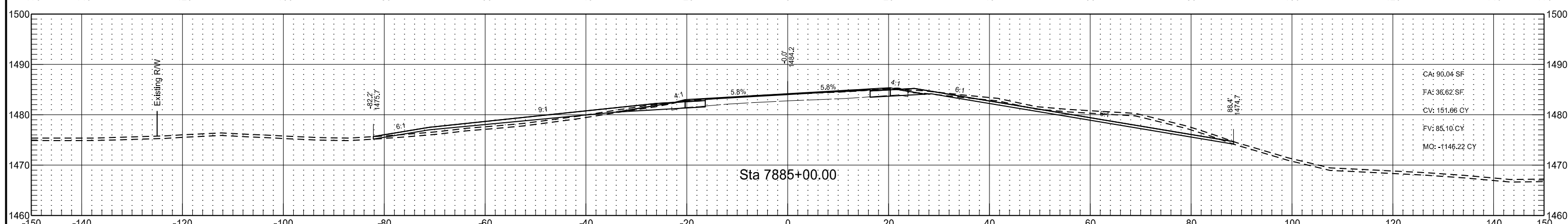
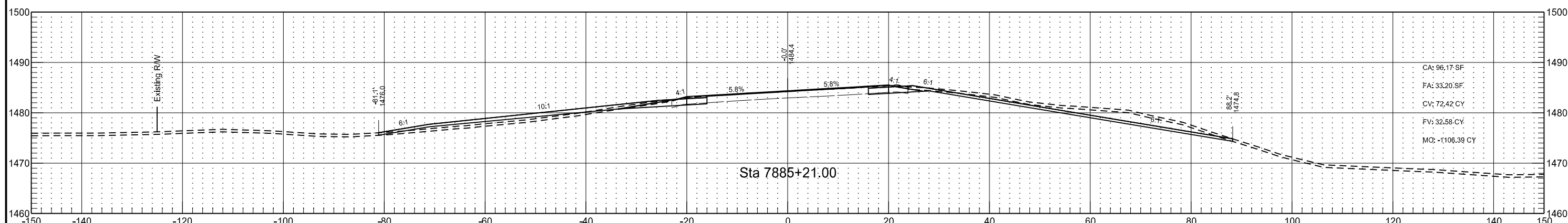
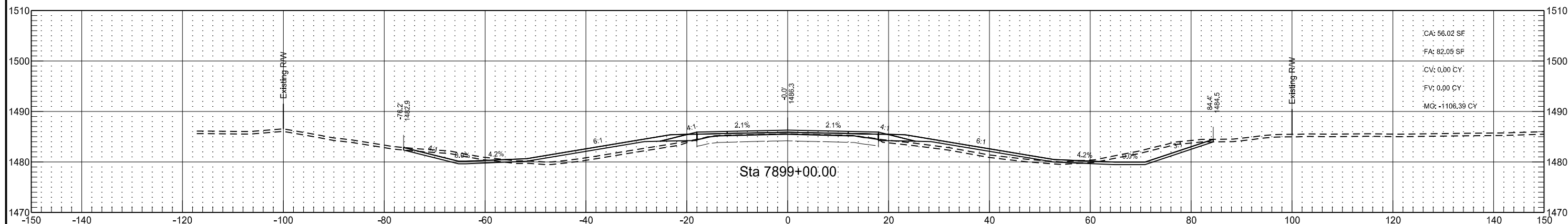
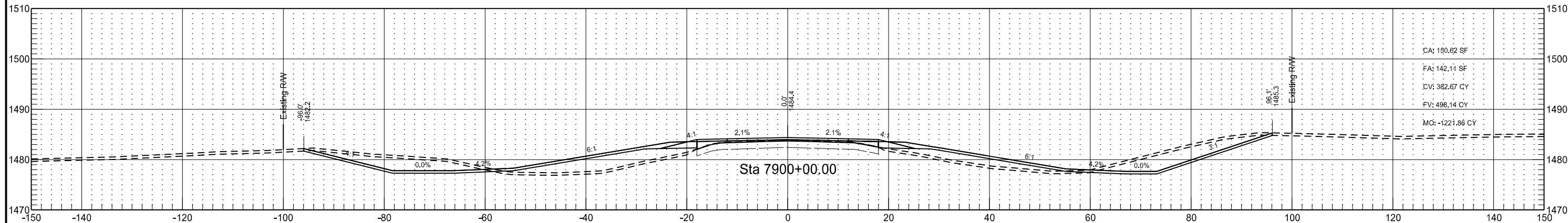
US HIGHWAY 281
ALIGNMENT PR281

STATE	PROJECT NO.	SECTION NO.	SHEET NO.
ND	NH-3-281(130)148	200	5



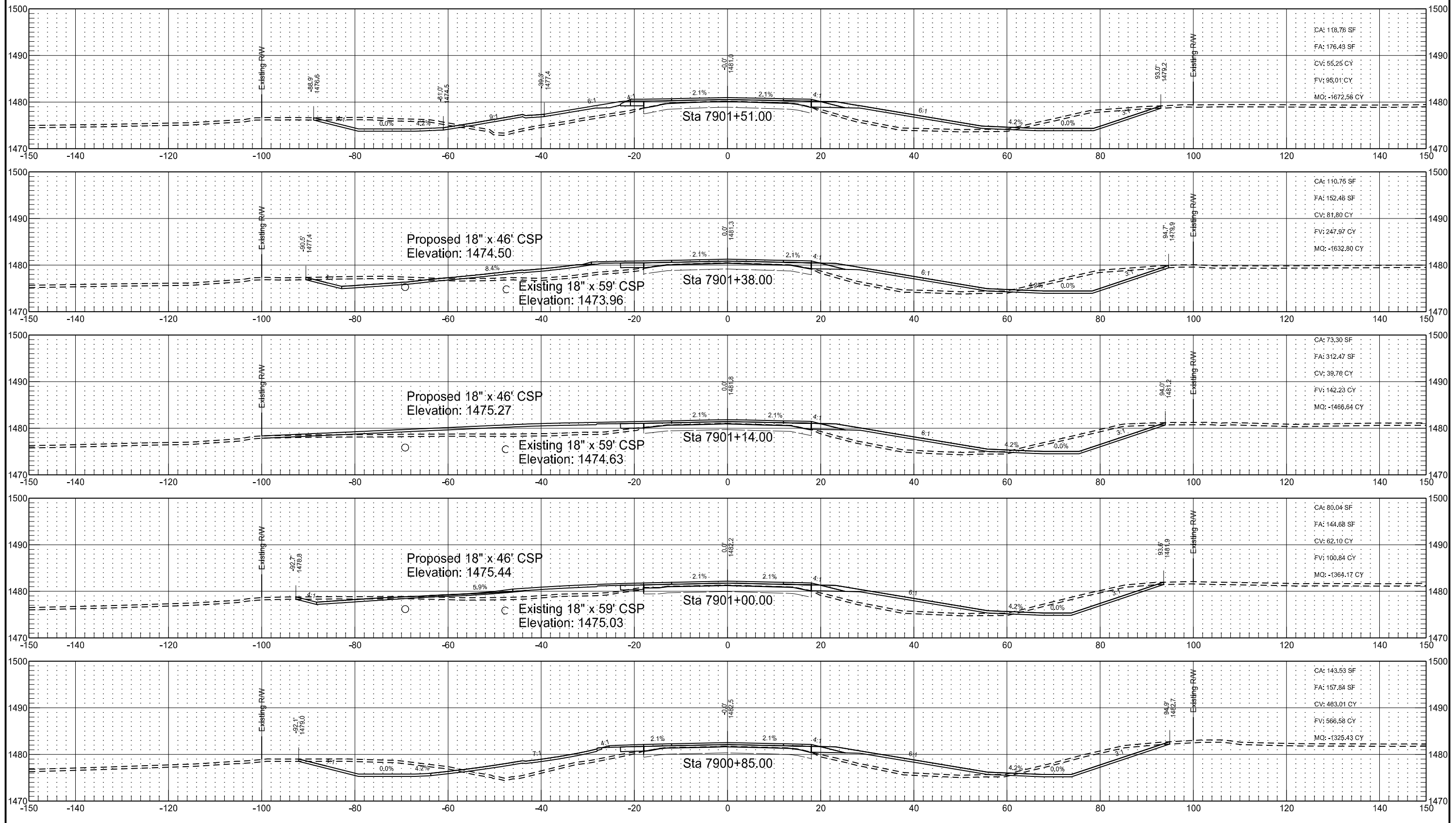
US HIGHWAY 281
ALIGNMENT PR281

STATE	PROJECT NO.	SECTION NO.	SHEET NO.
ND	NH-3-281(130)148	200	6



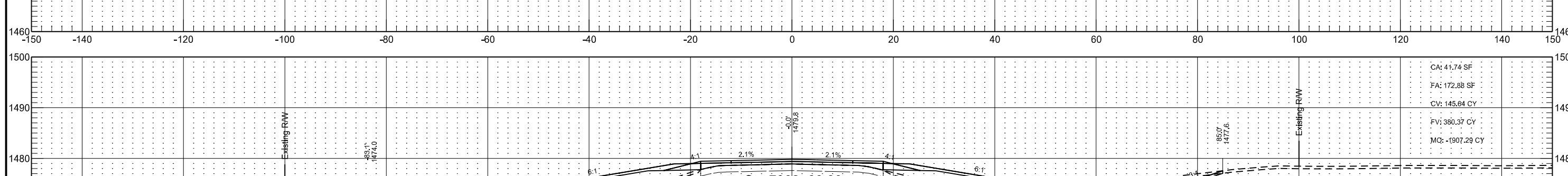
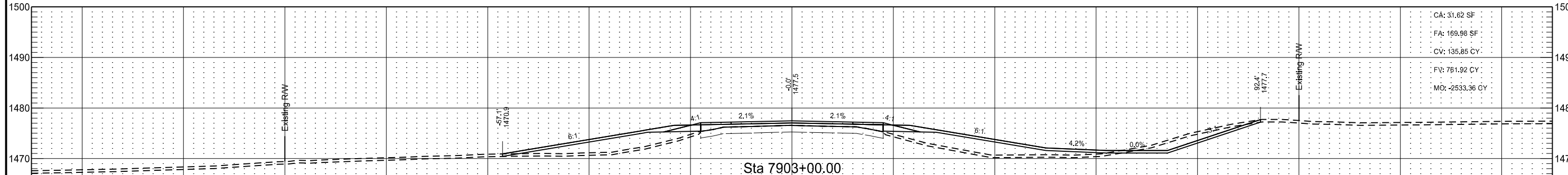
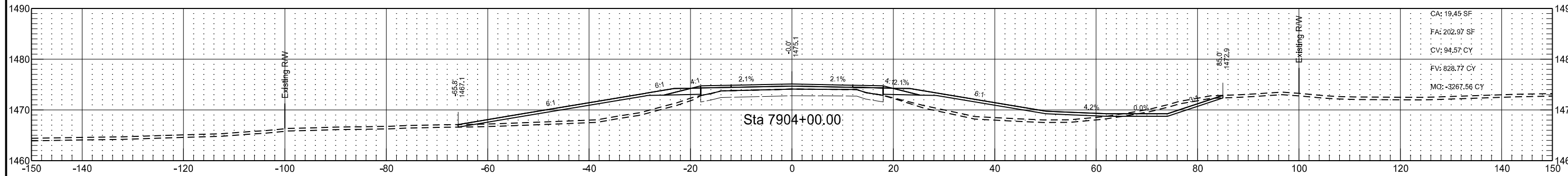
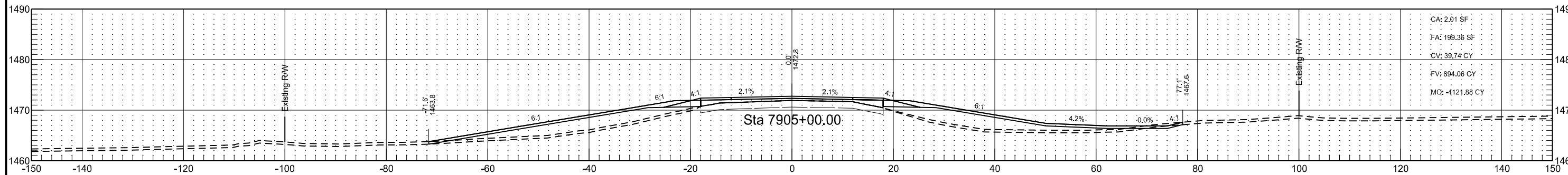
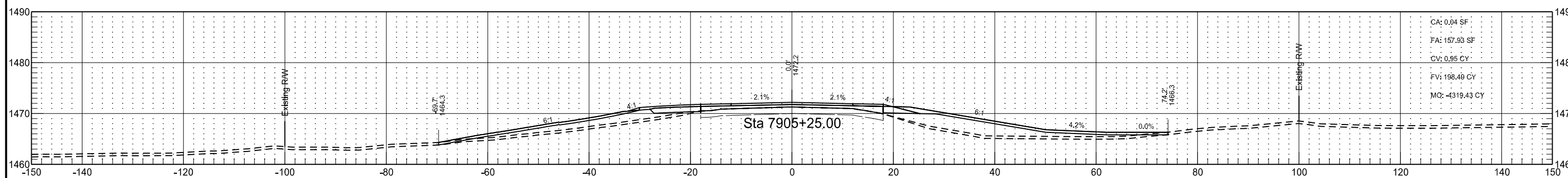
US HIGHWAY 281
ALIGNMENT PR281

STATE	PROJECT NO.	SECTION NO.	SHEET NO.
ND	NH-3-281(130)148	200	7



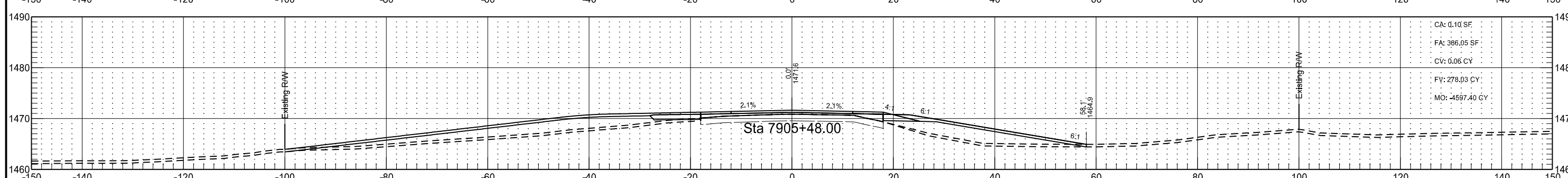
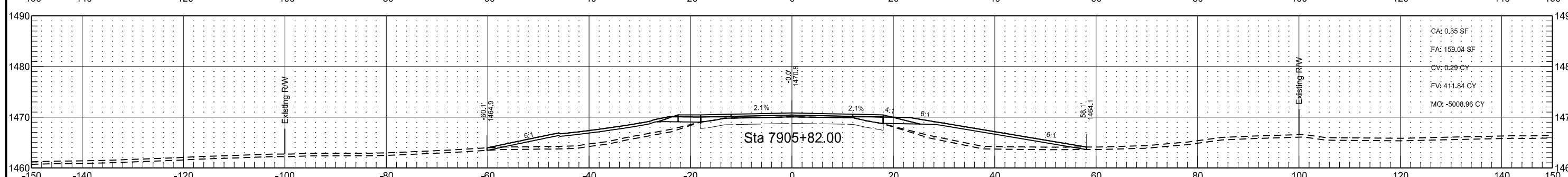
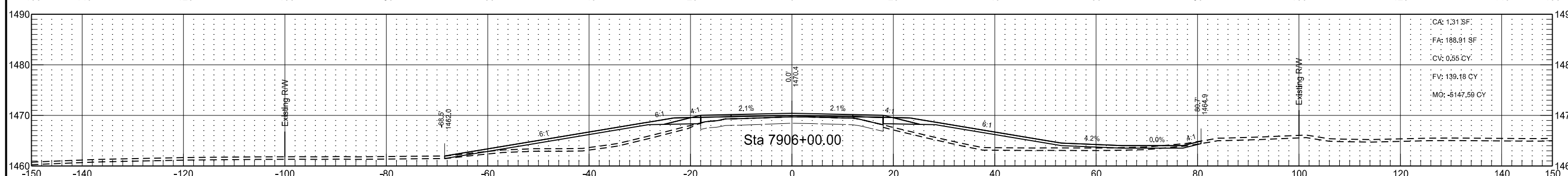
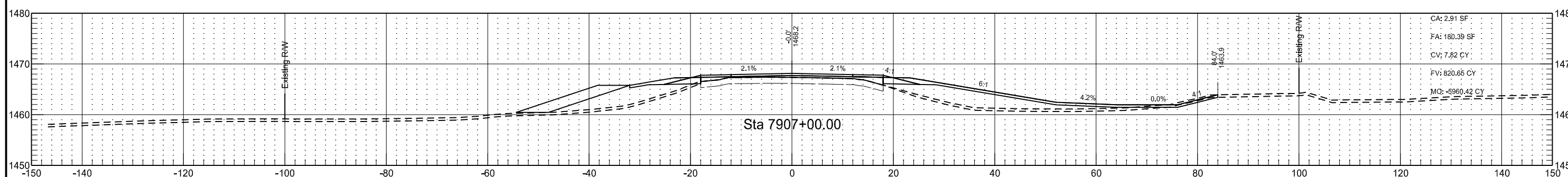
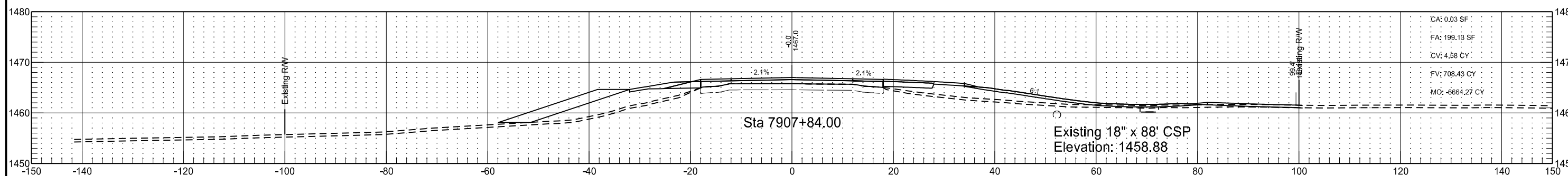
US HIGHWAY 281
ALIGNMENT PR281

STATE	PROJECT NO.	SECTION NO.	SHEET NO.
ND	NH-3-281(130)148	200	8



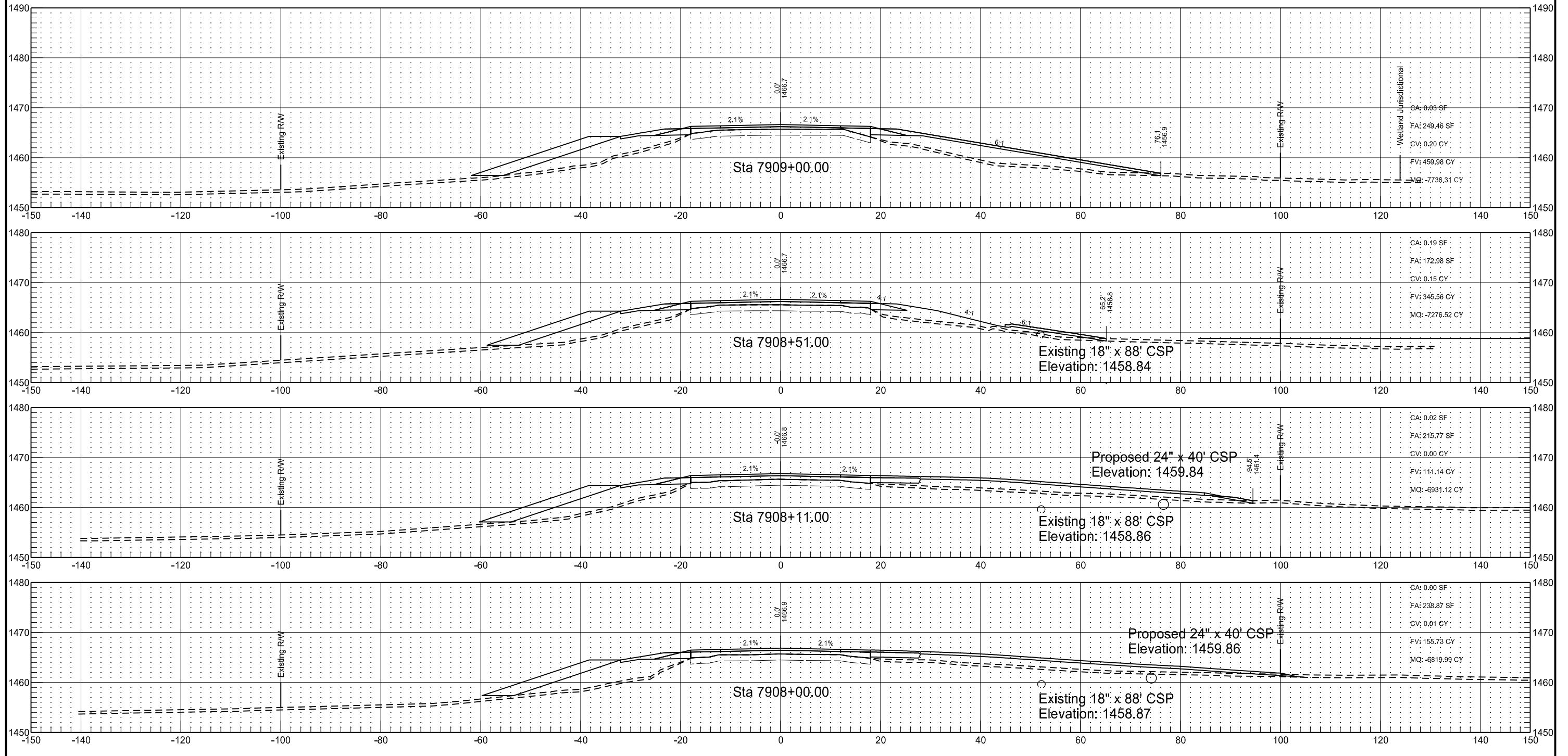
US HIGHWAY 281
ALIGNMENT PR281

STATE	PROJECT NO.	SECTION NO.	SHEET NO.
ND	NH-3-281(130)148	200	9



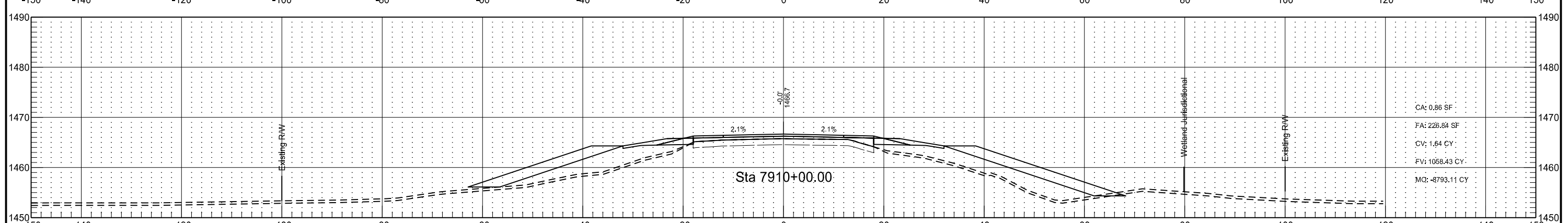
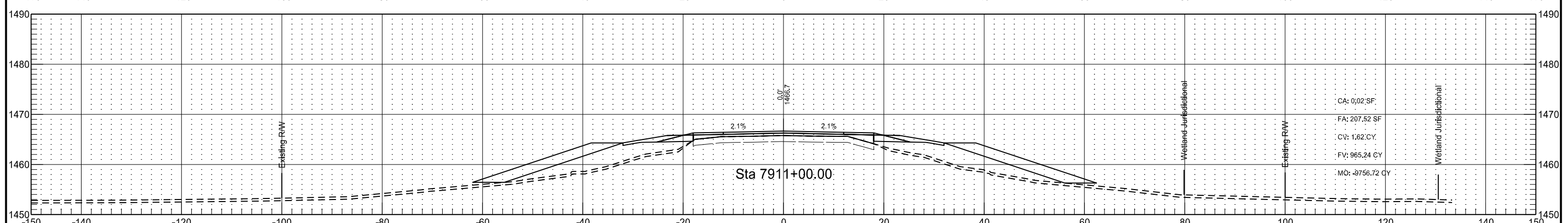
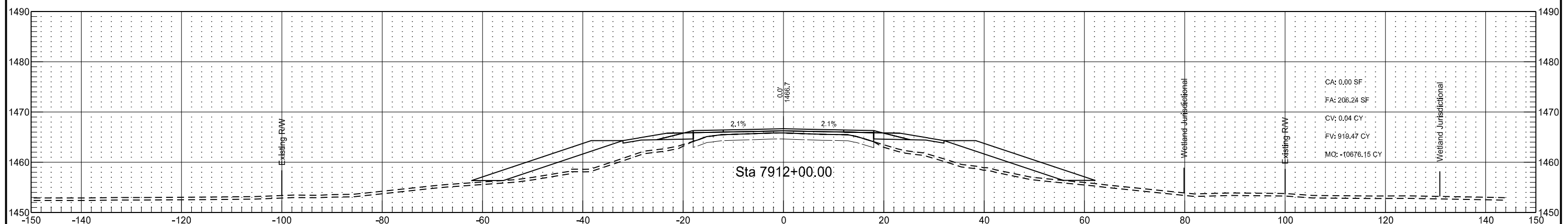
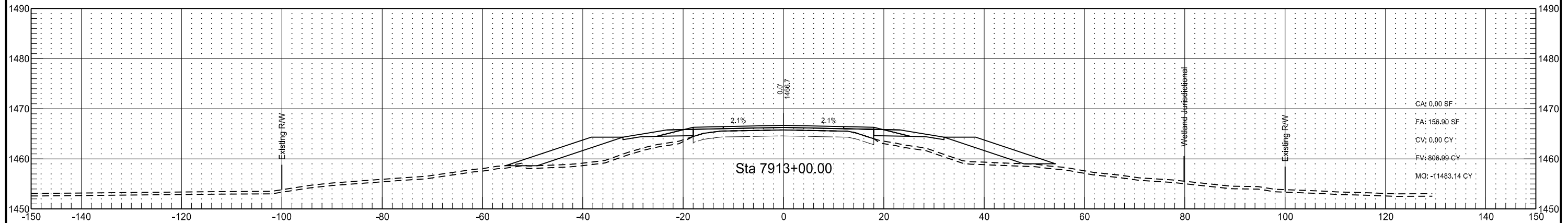
US HIGHWAY 281
ALIGNMENT PR281

	STATE	PROJECT NO.	SECTION NO.	SHEET NO.
	ND	NH-3-281(130)148	200	10



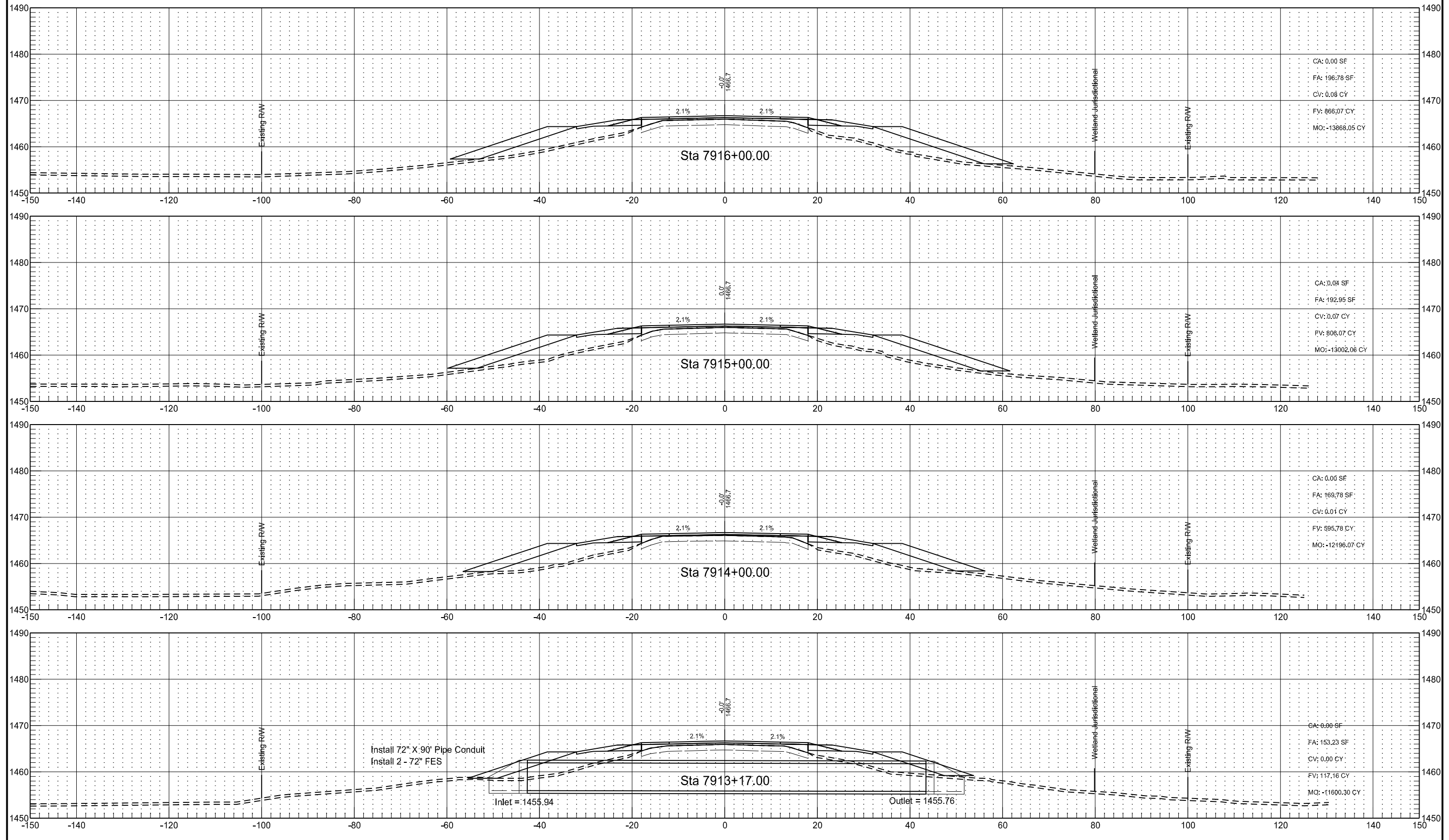
US HIGHWAY 281
ALIGNMENT PR281

STATE	PROJECT NO.	SECTION NO.	SHEET NO.
ND	NH-3-281(130)148	200	11



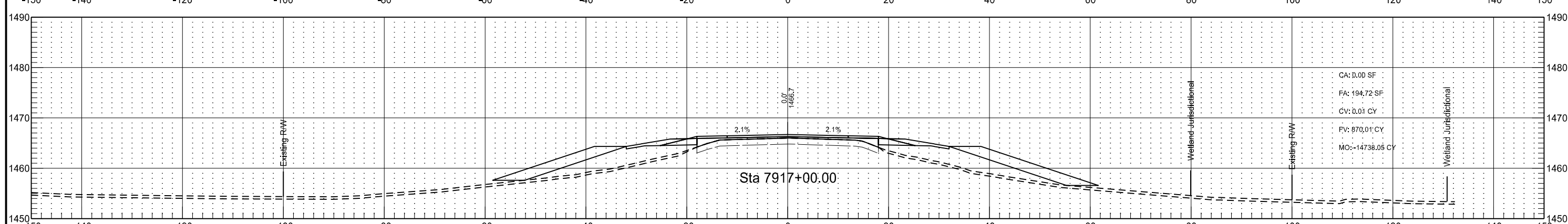
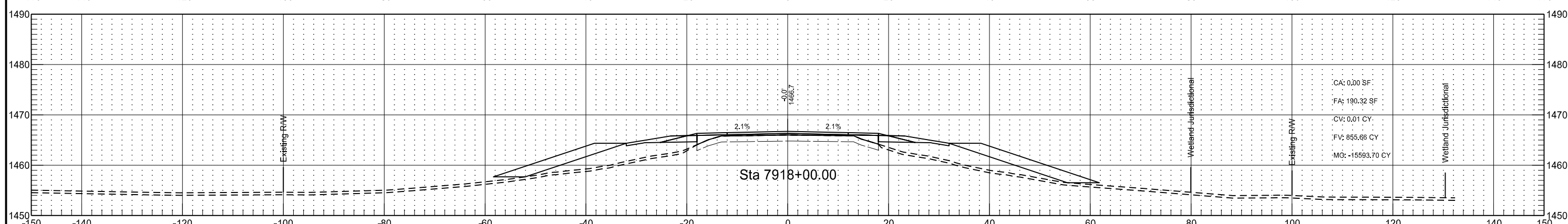
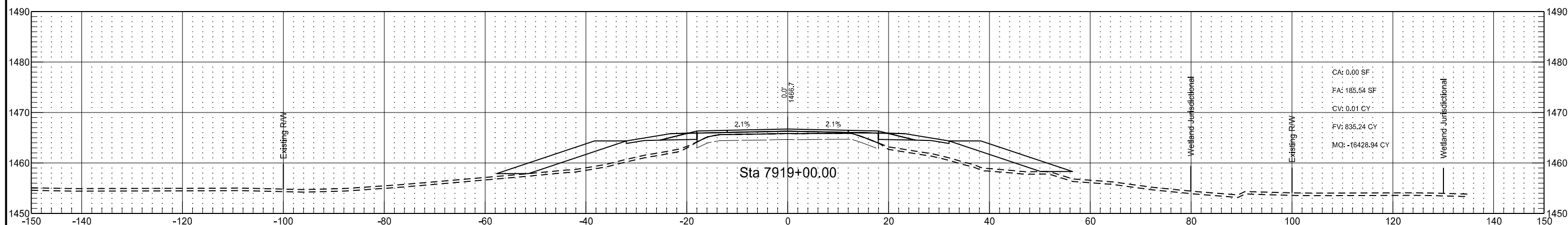
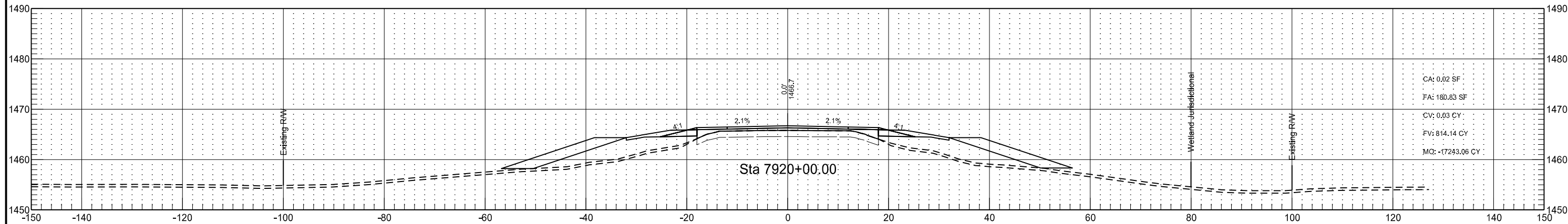
US HIGHWAY 281
ALIGNMENT PR281

STATE	PROJECT NO.	SECTION NO.	SHEET NO.
ND	NH-3-281(130)148	200	12



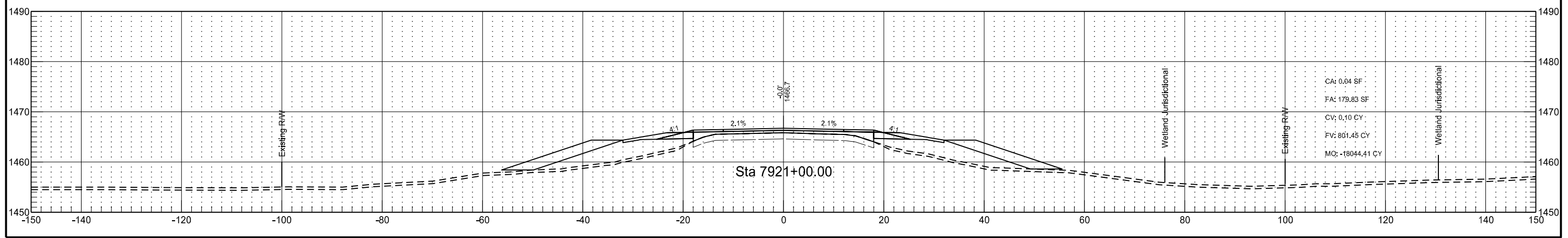
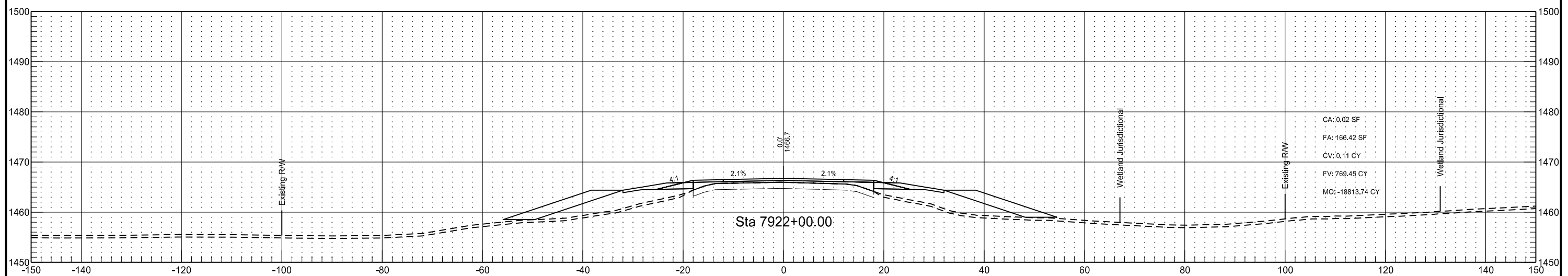
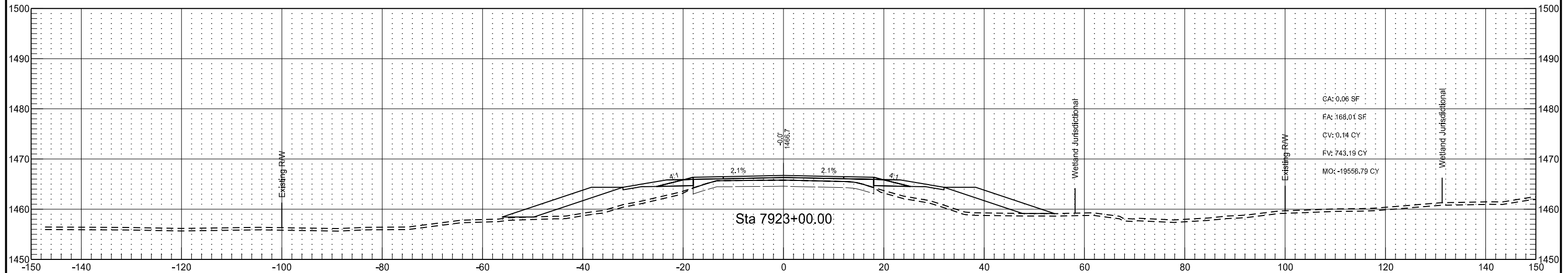
US HIGHWAY 281
ALIGNMENT PR281

STATE	PROJECT NO.	SECTION NO.	SHEET NO.
ND	NH-3-281(130)148	200	13



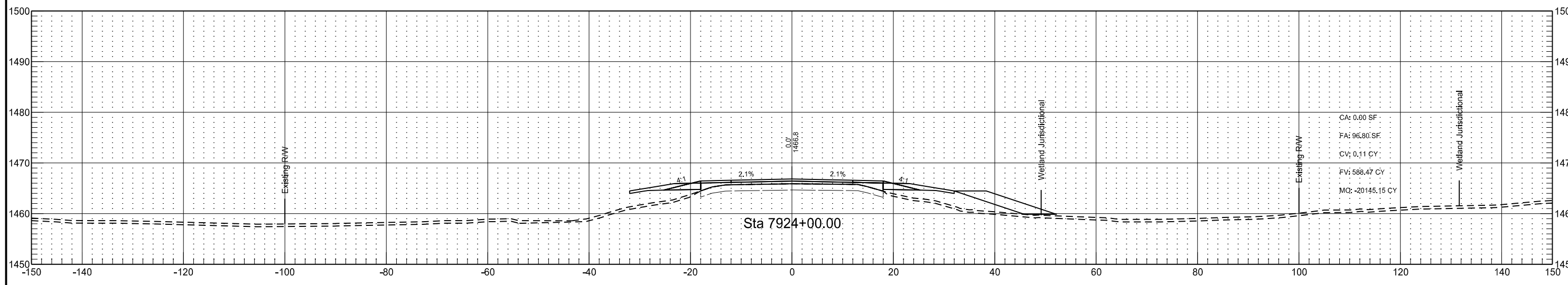
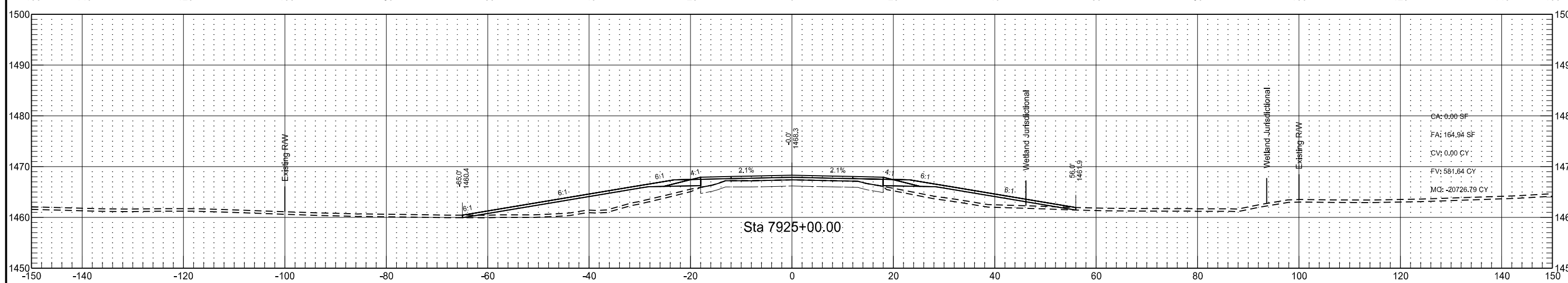
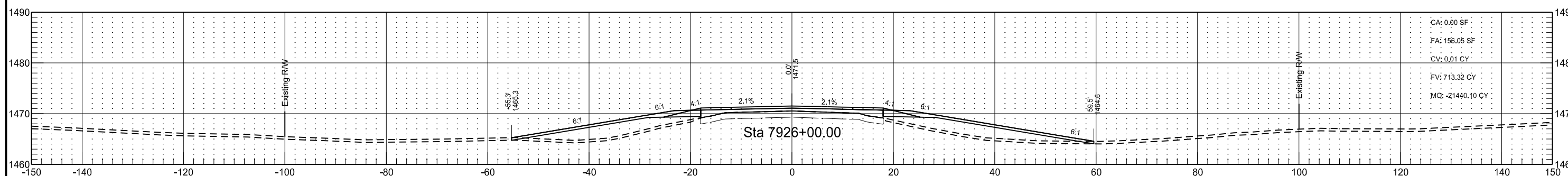
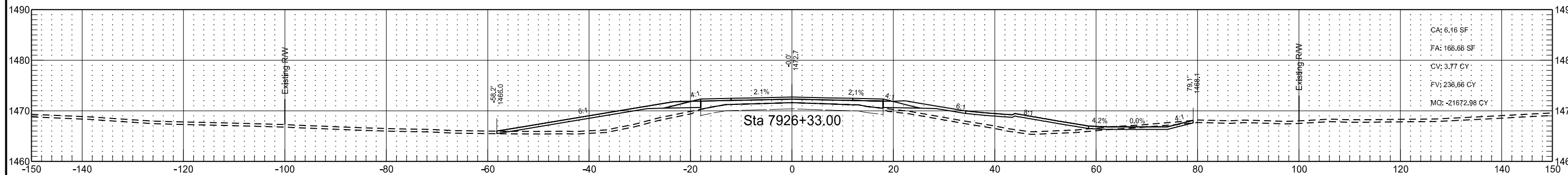
US HIGHWAY 281
ALIGNMENT PR281

STATE	PROJECT NO.	SECTION NO.	SHEET NO.
ND	NH-3-281(130)148	200	14



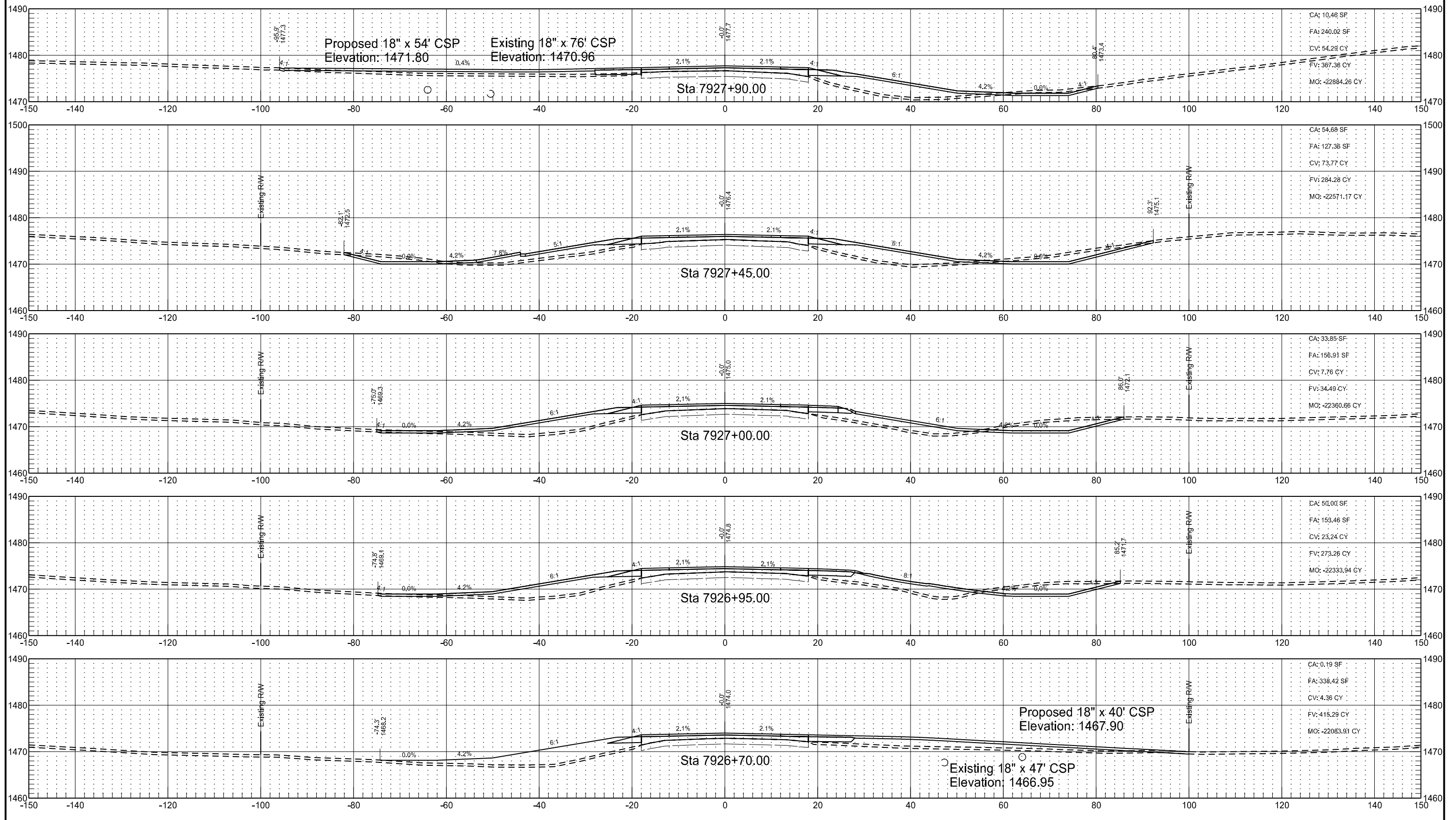
US HIGHWAY 281
ALIGNMENT PR281

STATE	PROJECT NO.	SECTION NO.	SHEET NO.
ND	NH-3-281(130)148	200	15



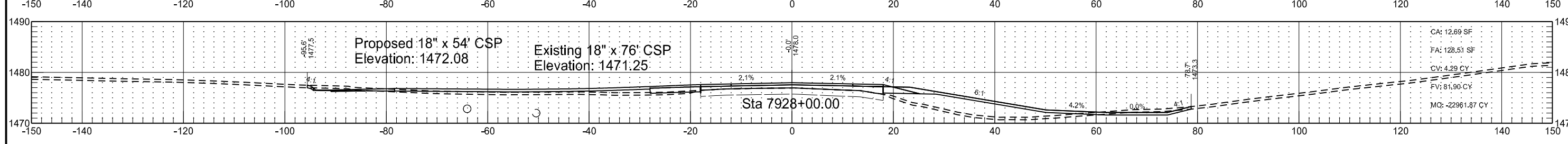
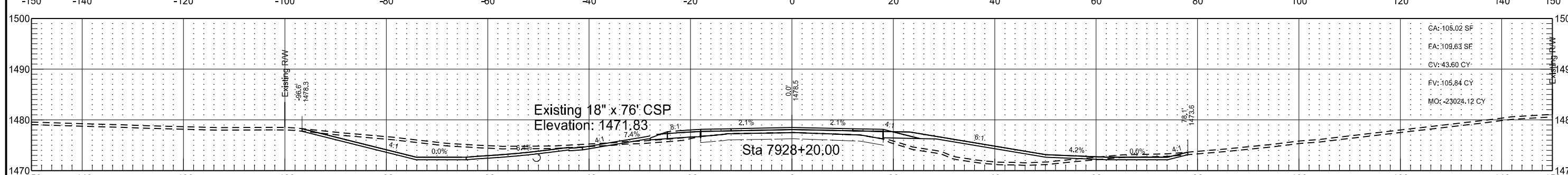
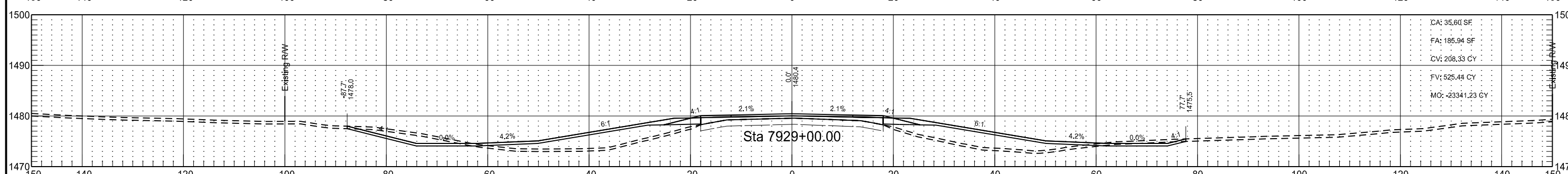
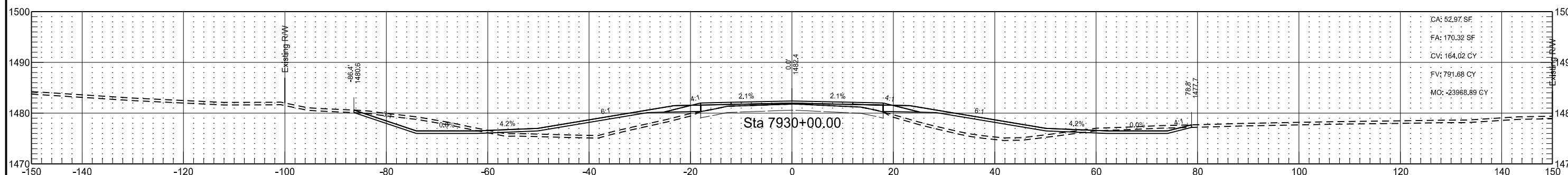
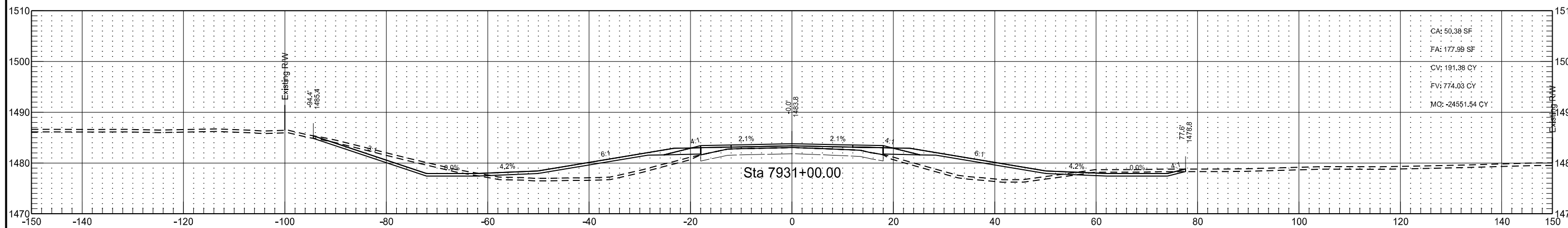
US HIGHWAY 281
ALIGNMENT PR281

STATE	PROJECT NO.	SECTION NO.	SHEET NO.
ND	NH-3-281(130)148	200	16



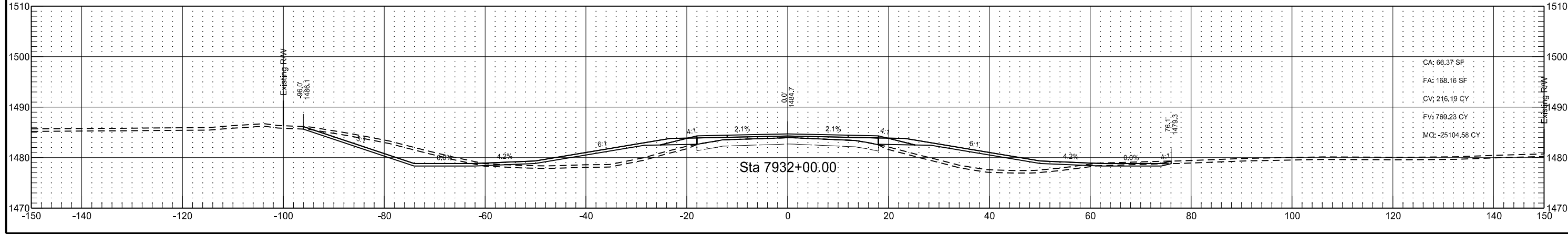
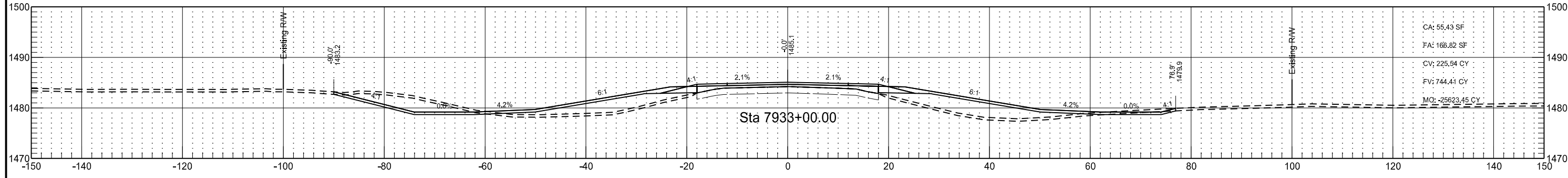
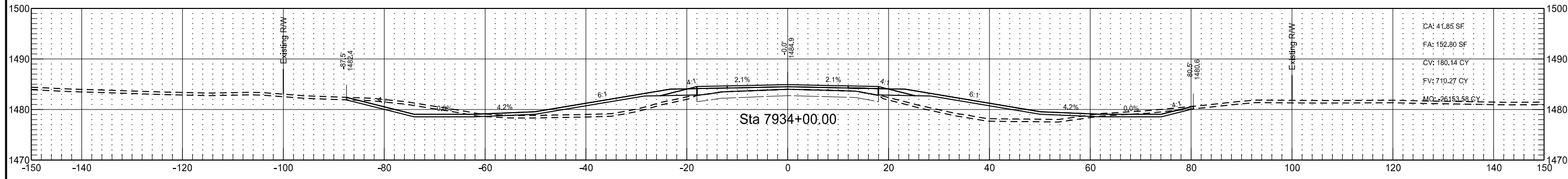
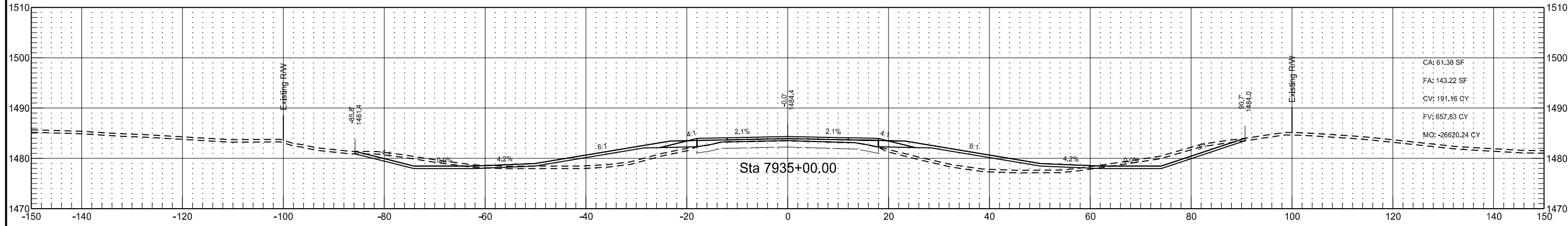
US HIGHWAY 281
ALIGNMENT PR281

STATE	PROJECT NO.	SECTION NO.	SHEET NO.
ND	NH-3-281(130)148	200	17



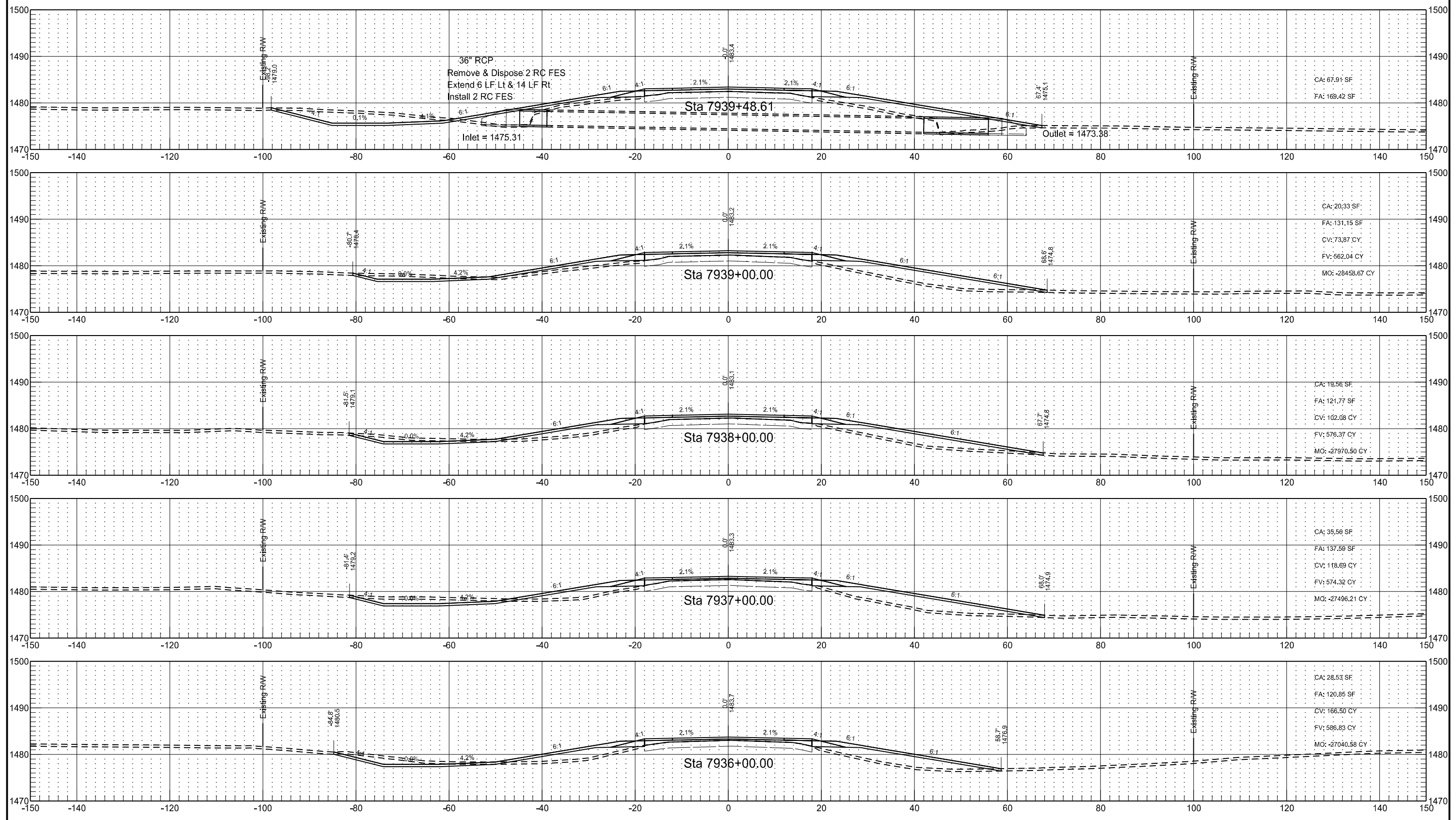
US HIGHWAY 281
ALIGNMENT PR281

STATE	PROJECT NO.	SECTION NO.	SHEET NO.
ND	NH-3-281(130)148	200	18



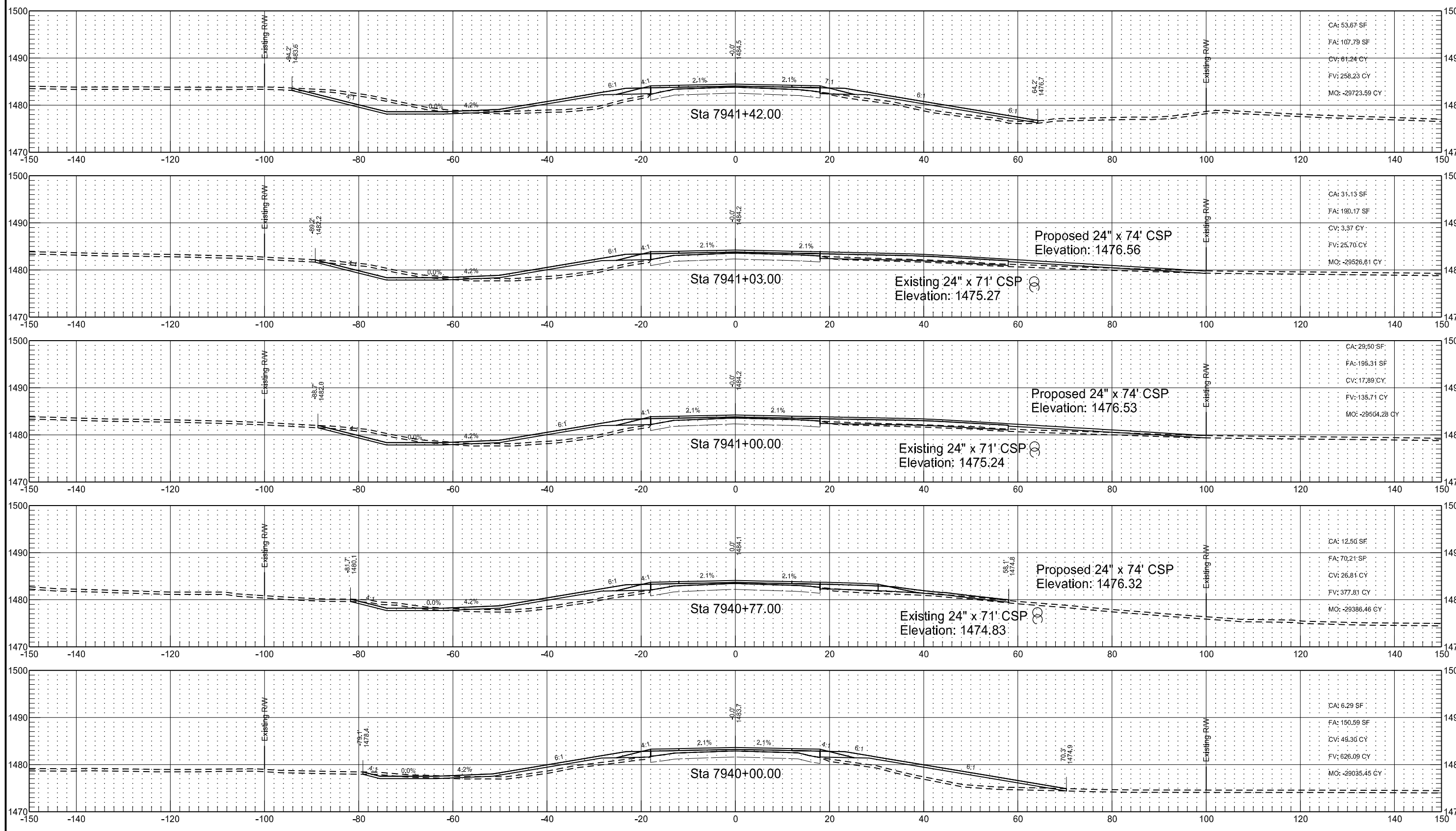
US HIGHWAY 281
ALIGNMENT PR281

STATE	PROJECT NO.	SECTION NO.	SHEET NO.
ND	NH-3-281(130)148	200	19



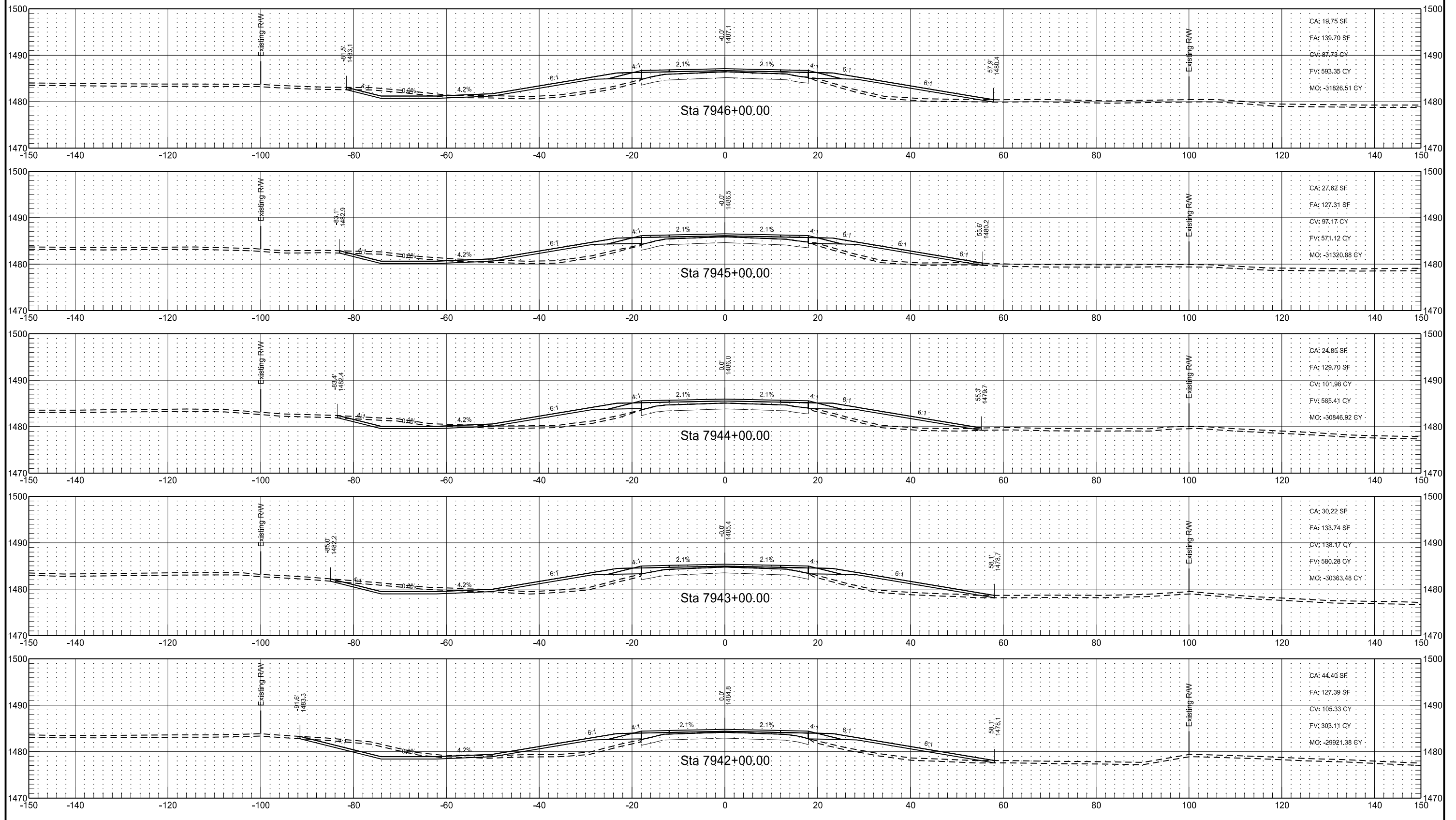
US HIGHWAY 281
ALIGNMENT PR281

STATE	PROJECT NO.	SECTION NO.	SHEET NO.
ND	NH-3-281(130)148	200	20



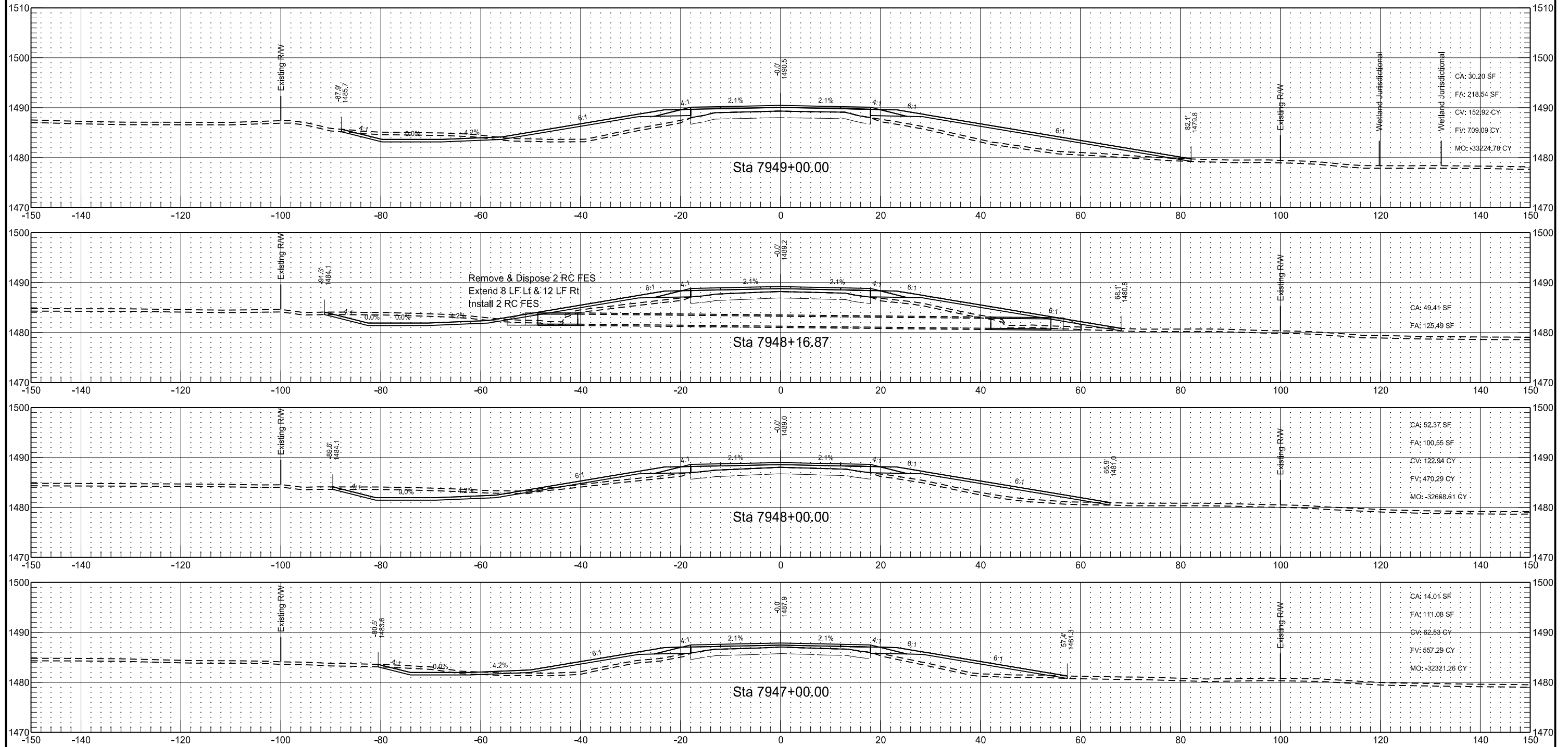
US HIGHWAY 281
ALIGNMENT PR281

STATE	PROJECT NO.	SECTION NO.	SHEET NO.
ND	NH-3-281(130)148	200	21



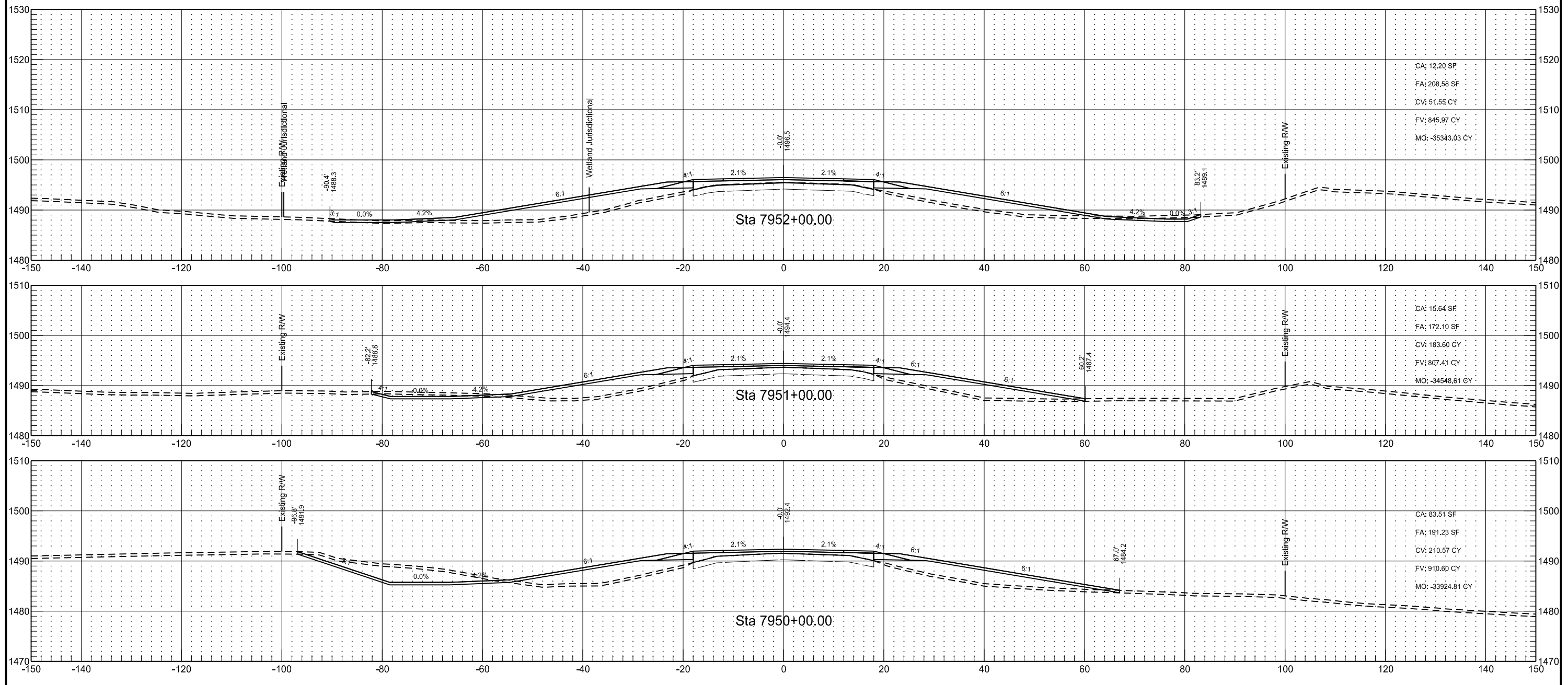
US HIGHWAY 281
ALIGNMENT PR281

STATE	PROJECT NO.	SECTION NO.	SHEET NO.
ND	NH-3-281(130)148	200	22



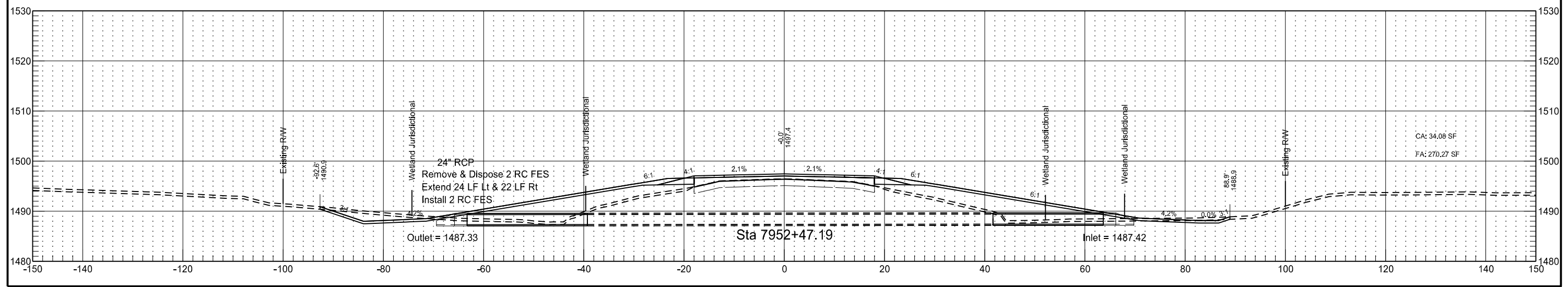
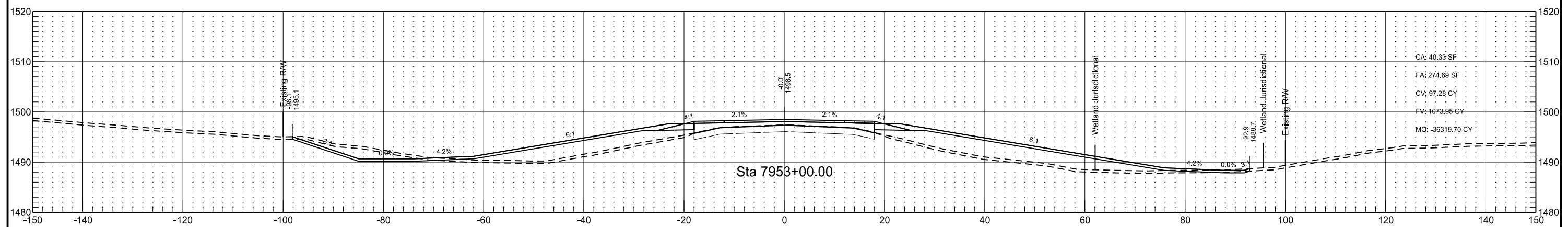
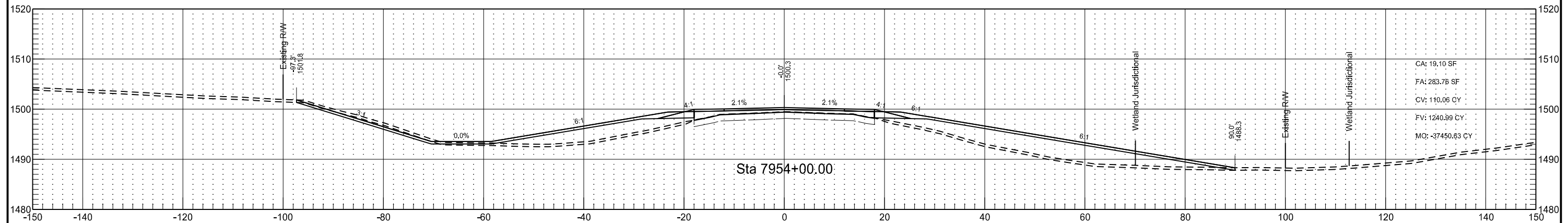
US HIGHWAY 281
ALIGNMENT PR281

STATE	PROJECT NO.	SECTION NO.	SHEET NO.
ND	NH-3-281(130)148	200	23



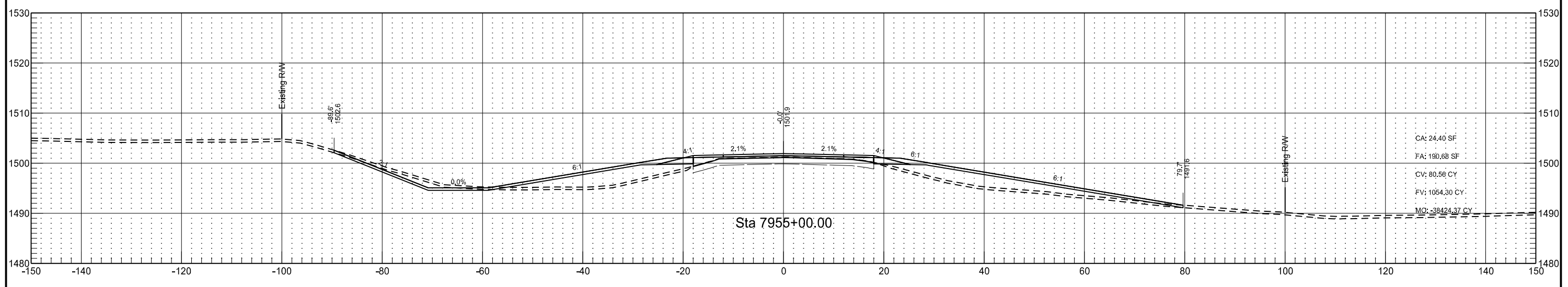
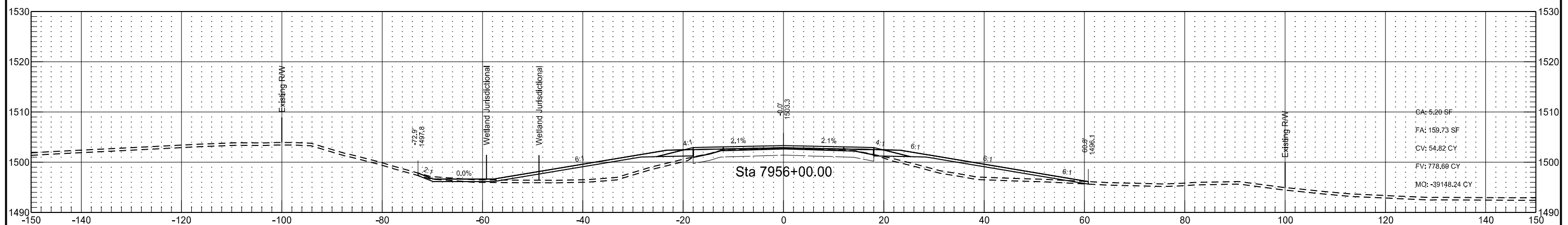
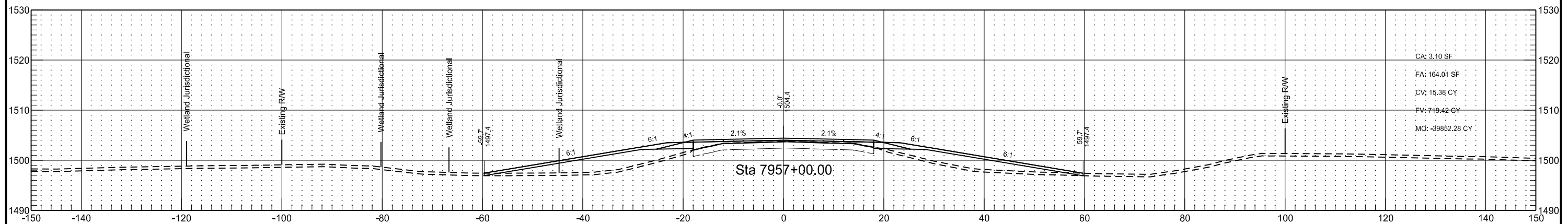
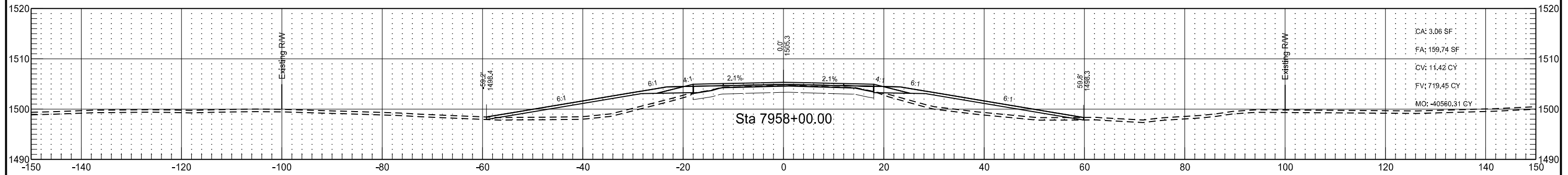
US HIGHWAY 281
ALIGNMENT PR281

STATE	PROJECT NO.	SECTION NO.	SHEET NO.
ND	NH-3-281(130)148	200	24



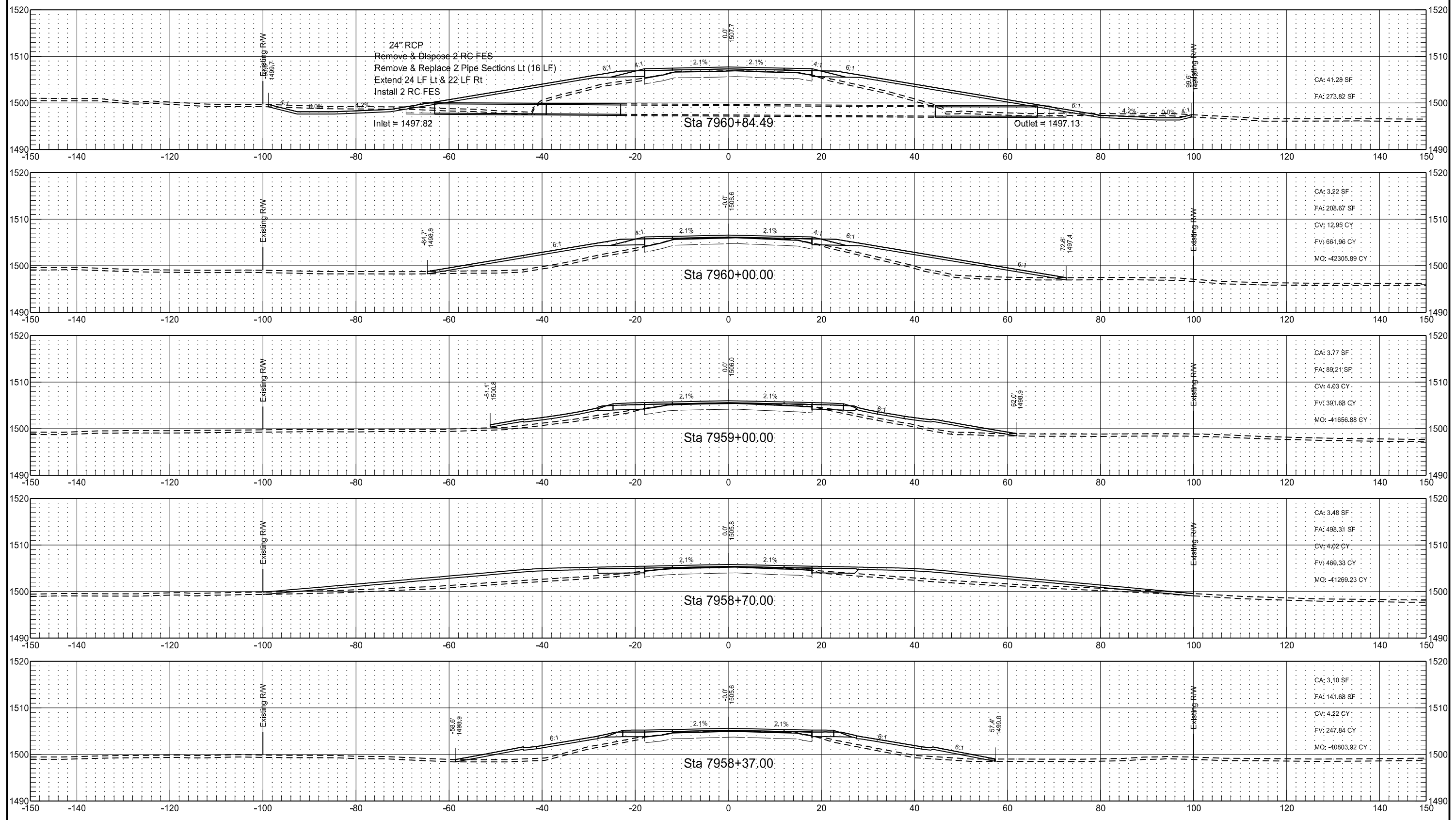
US HIGHWAY 281
ALIGNMENT PR281

STATE	PROJECT NO.	SECTION NO.	SHEET NO.
ND	NH-3-281(130)148	200	25



US HIGHWAY 281
ALIGNMENT PR281

STATE	PROJECT NO.	SECTION NO.	SHEET NO.
ND	NH-3-281(130)148	200	26



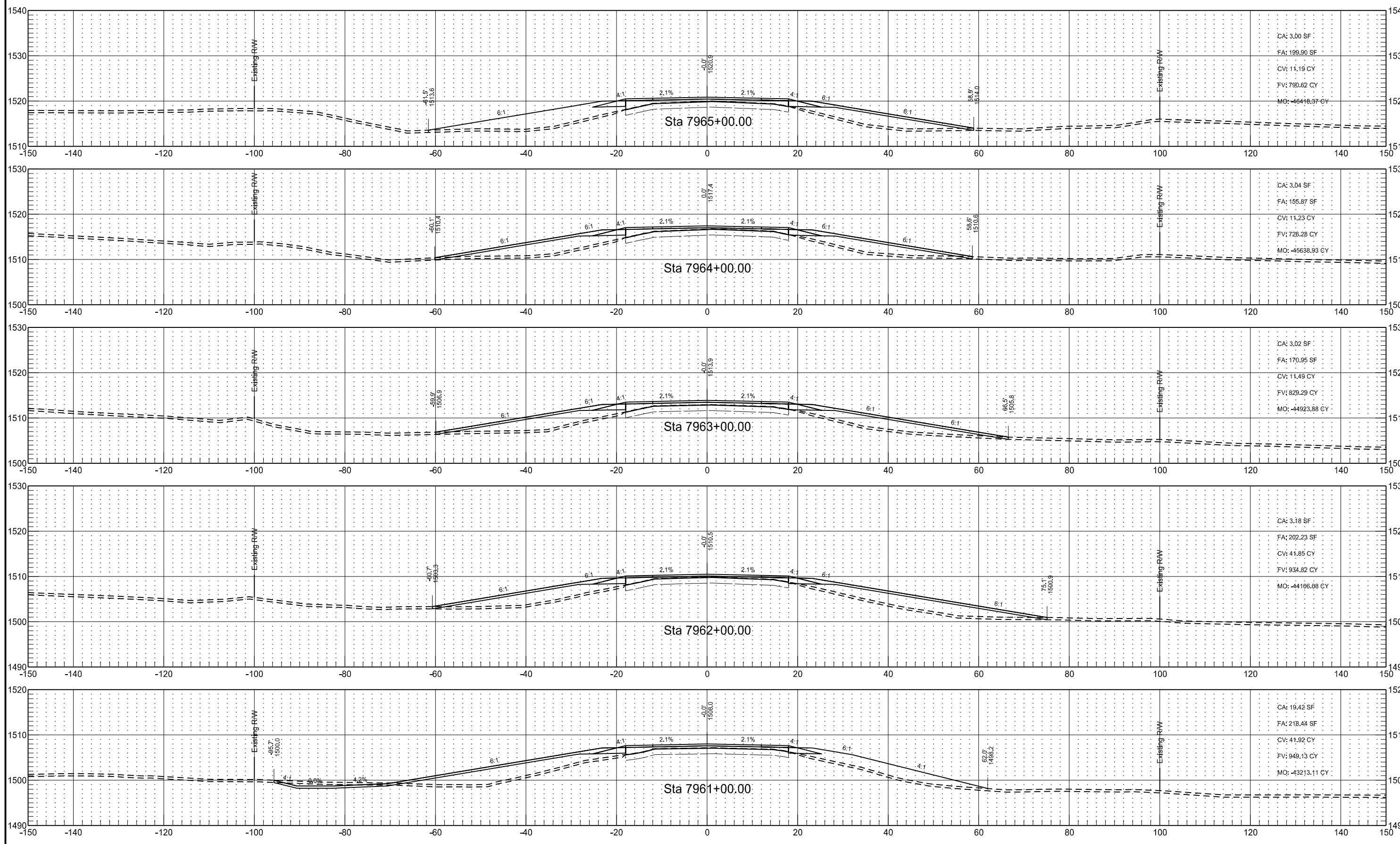
US HIGHWAY 281
ALIGNMENT PR281

STATE
ND

PROJECT NO.
NH-3-281(130)148

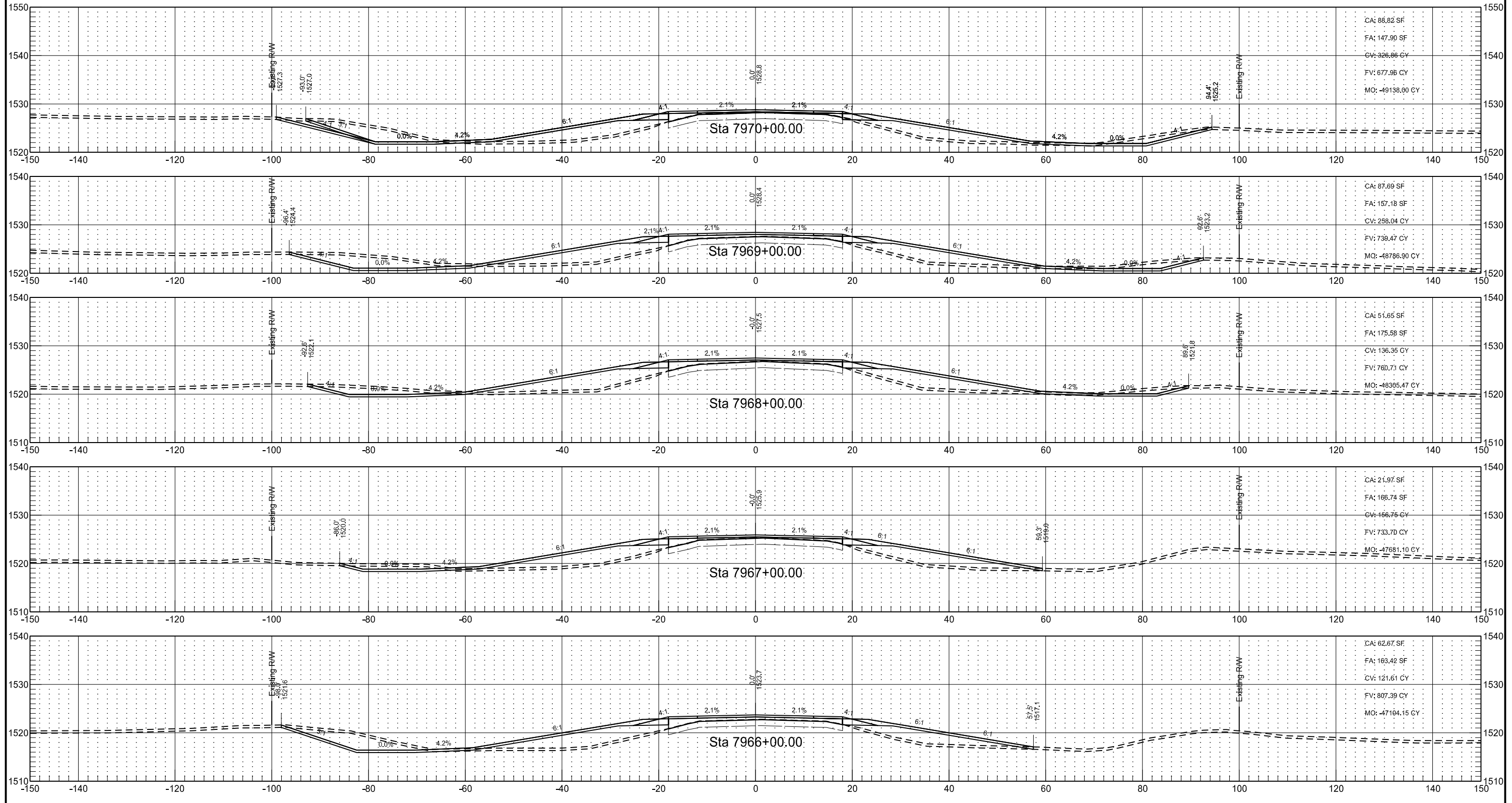
SECTION NO.
200

SHEET NO.
27



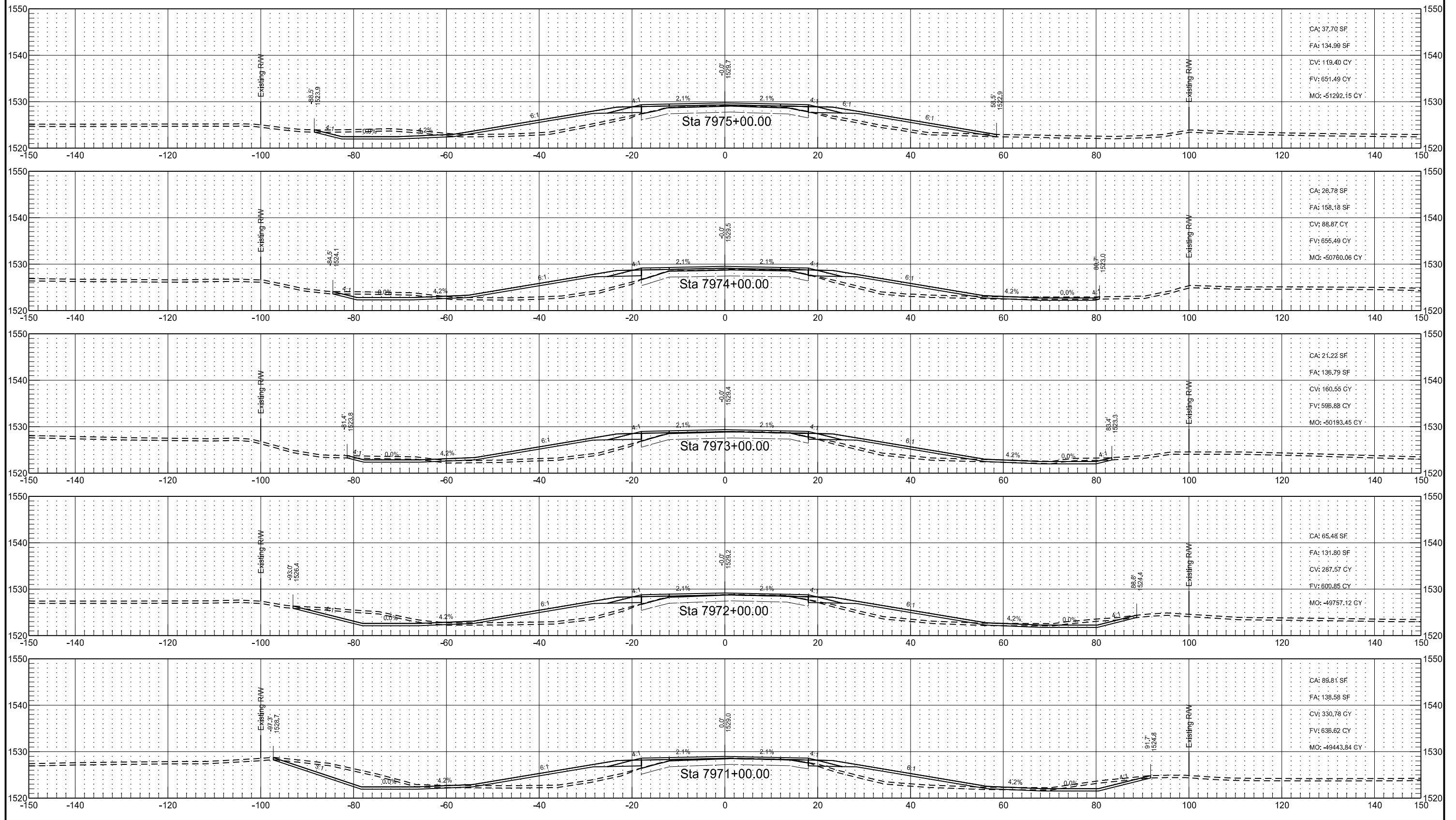
US HIGHWAY 281
ALIGNMENT PR281

STATE	PROJECT NO.	SECTION NO.	SHEET NO.
ND	NH-3-281(130)148	200	28




US HIGHWAY 281
ALIGNMENT PR281

STATE	PROJECT NO.	SECTION NO.	SHEET NO.
ND	NH-3-281(130)148	200	29



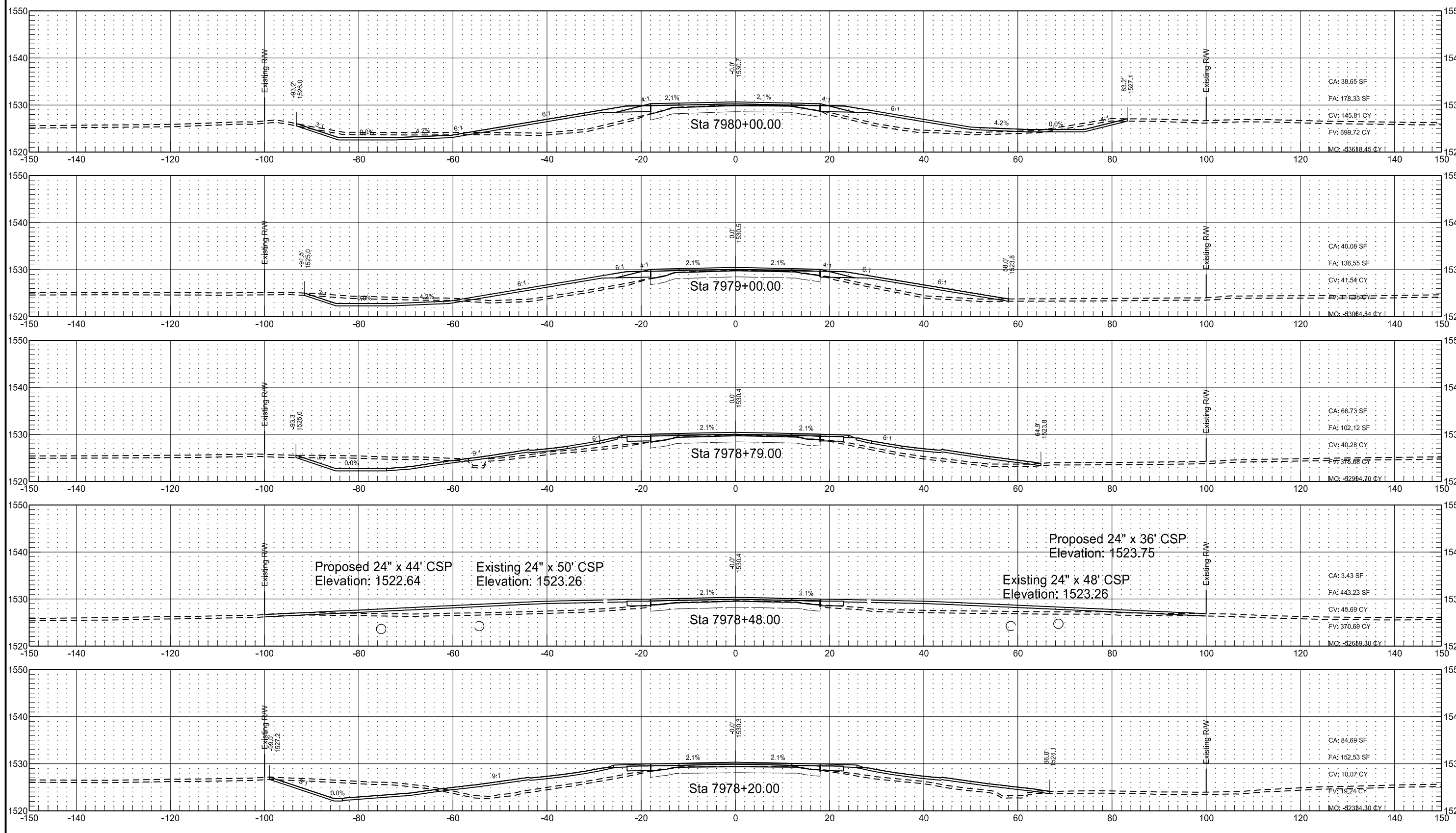
US HIGHWAY 281
ALIGNMENT PR281

STATE	PROJECT NO.	SECTION NO.	SHEET NO.
ND	NH-3-281(130)148	200	30



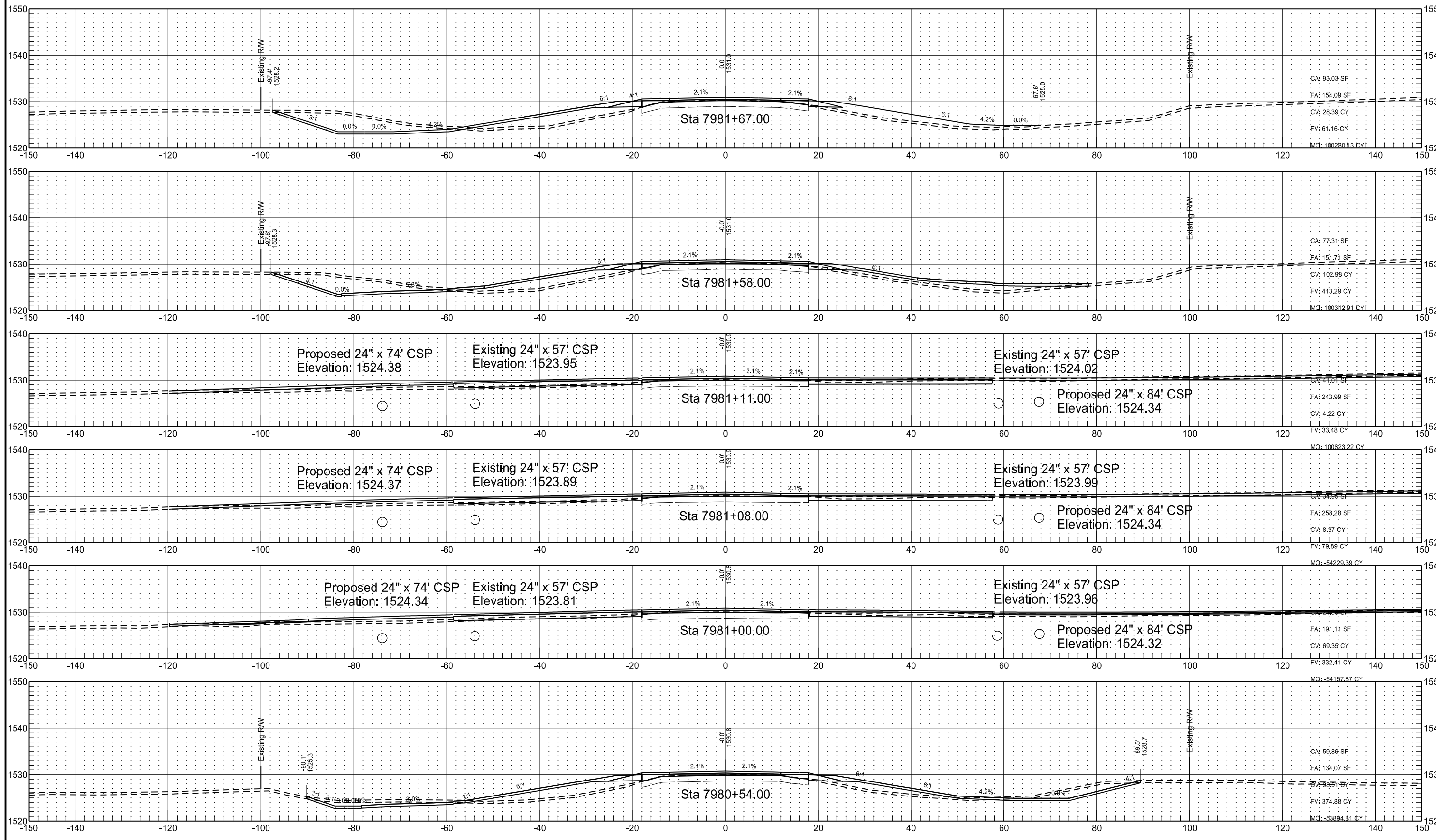
US HIGHWAY 281
ALIGNMENT PR281

STATE	PROJECT NO.	SECTION NO.	SHEET NO.
ND	NH-3-281(130)148	200	31



US HIGHWAY 281
ALIGNMENT PR281

STATE	PROJECT NO.	SECTION NO.	SHEET NO.
ND	NH-3-281(130)148	200	32



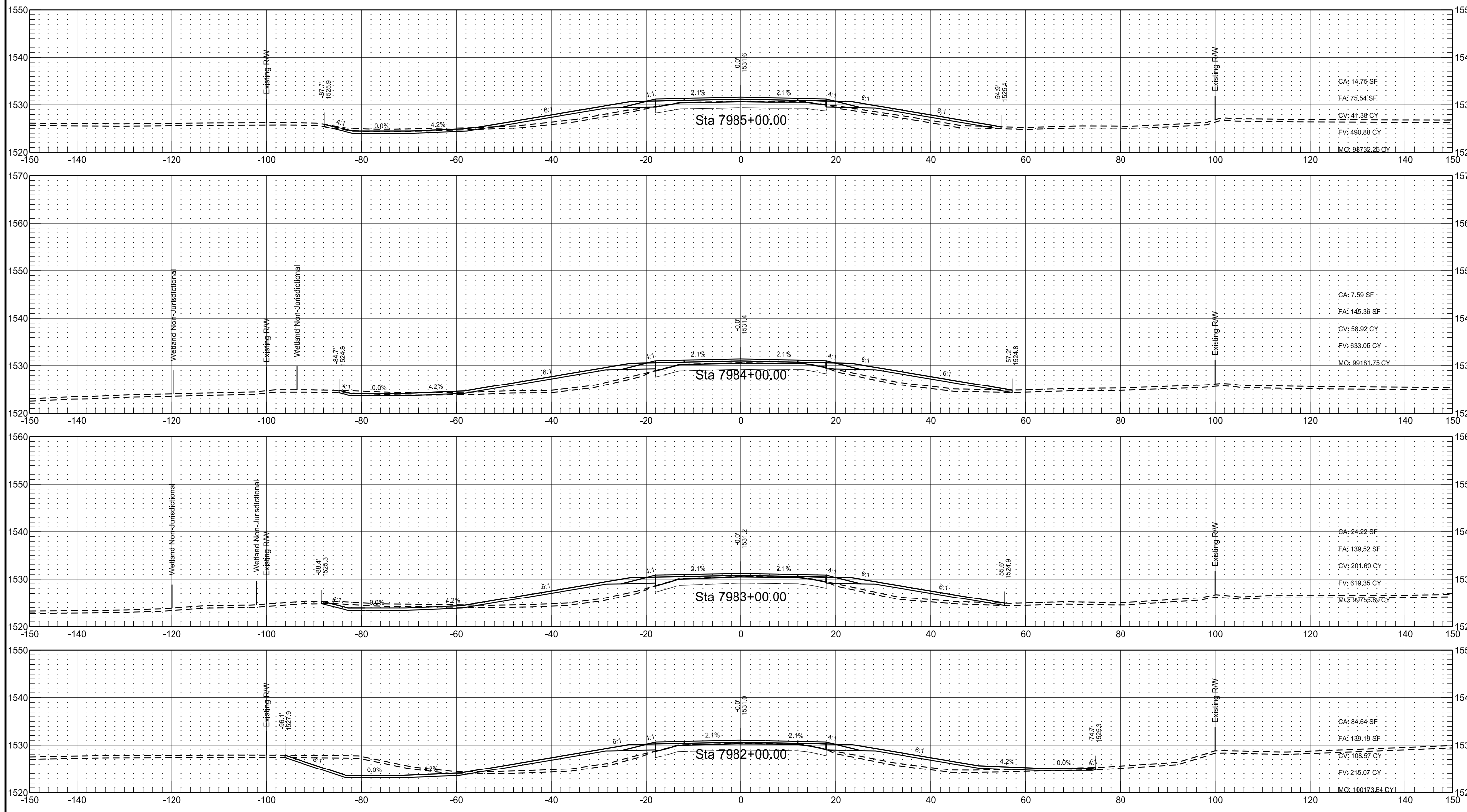
US HIGHWAY 281
ALIGNMENT PR281

STATE
ND

PROJECT NO.
NH-3-281(130)148

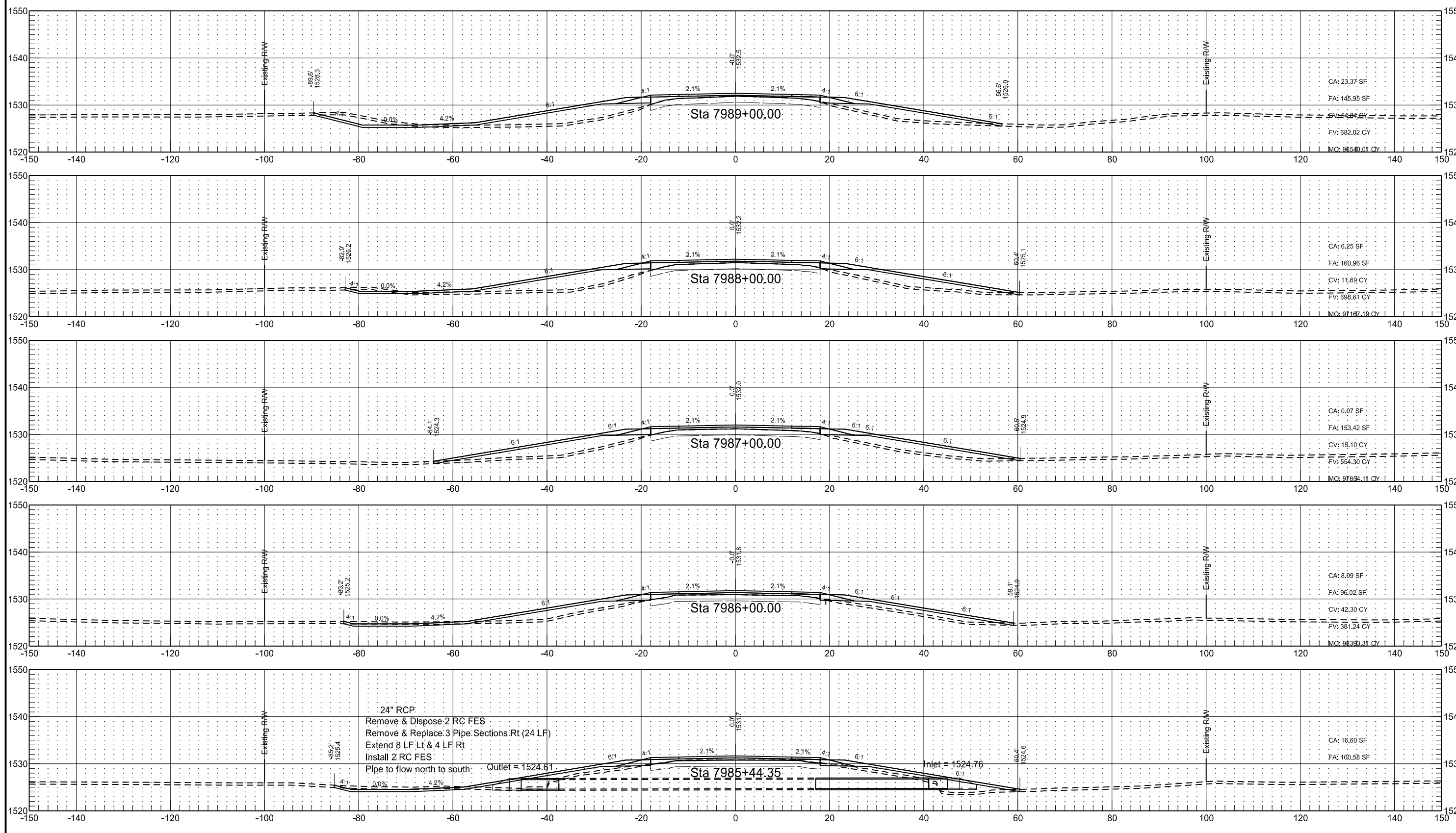
SECTION NO.
200

SHEET NO.
33



US HIGHWAY 281
ALIGNMENT PR281

STATE	PROJECT NO.	SECTION NO.	SHEET NO.
ND	NH-3-281(130)148	200	34

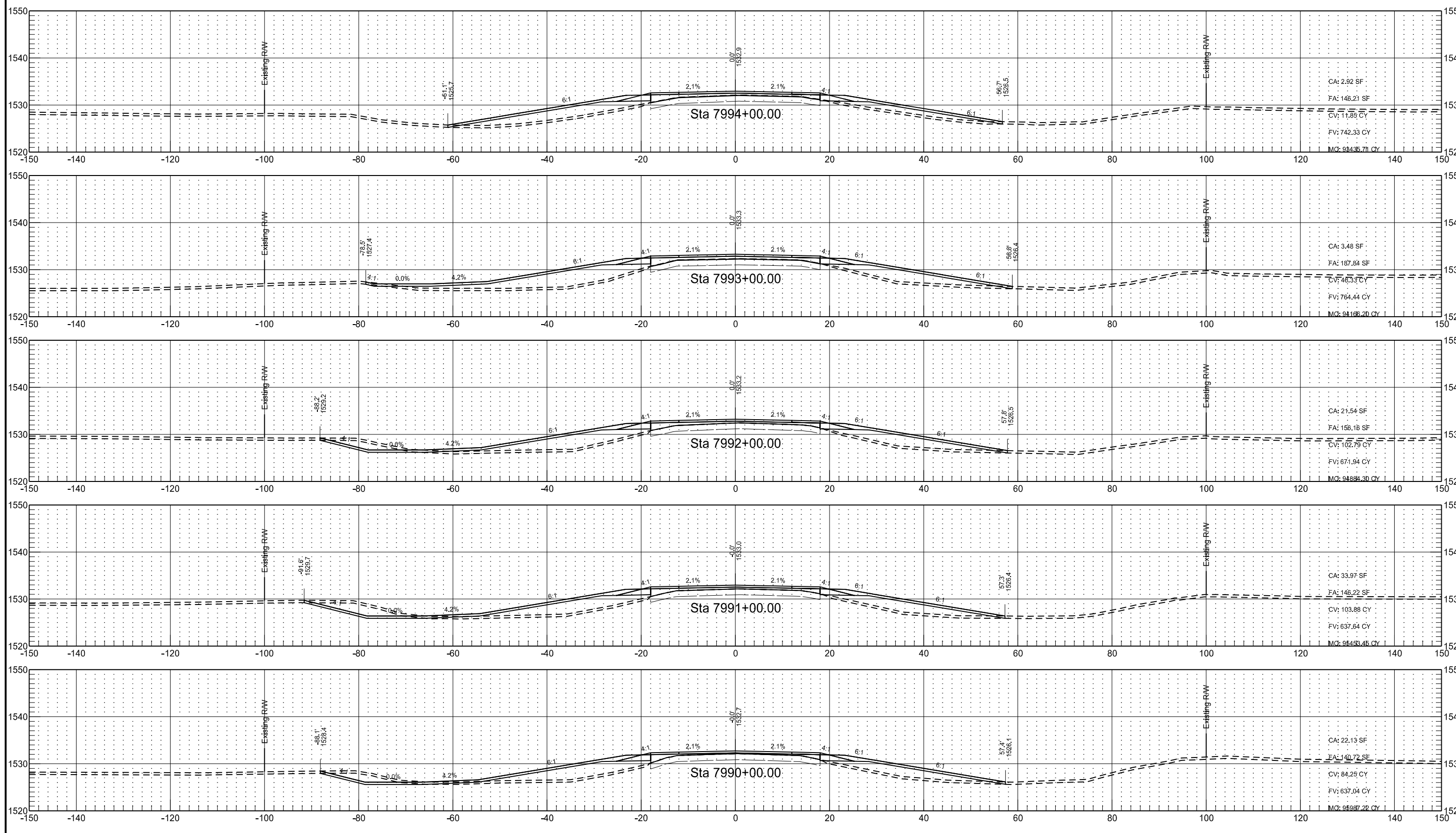


24" RCP
Remove & Dispose 2 RC FES
Remove & Replace 3 Pipe Sections Rt (24 LF)
Extend 8 LF Lt & 4 LF Rt
Install 2 RC FES
Pipe to flow north to south. Outlet = 1524.61

Inlet = 1524.76

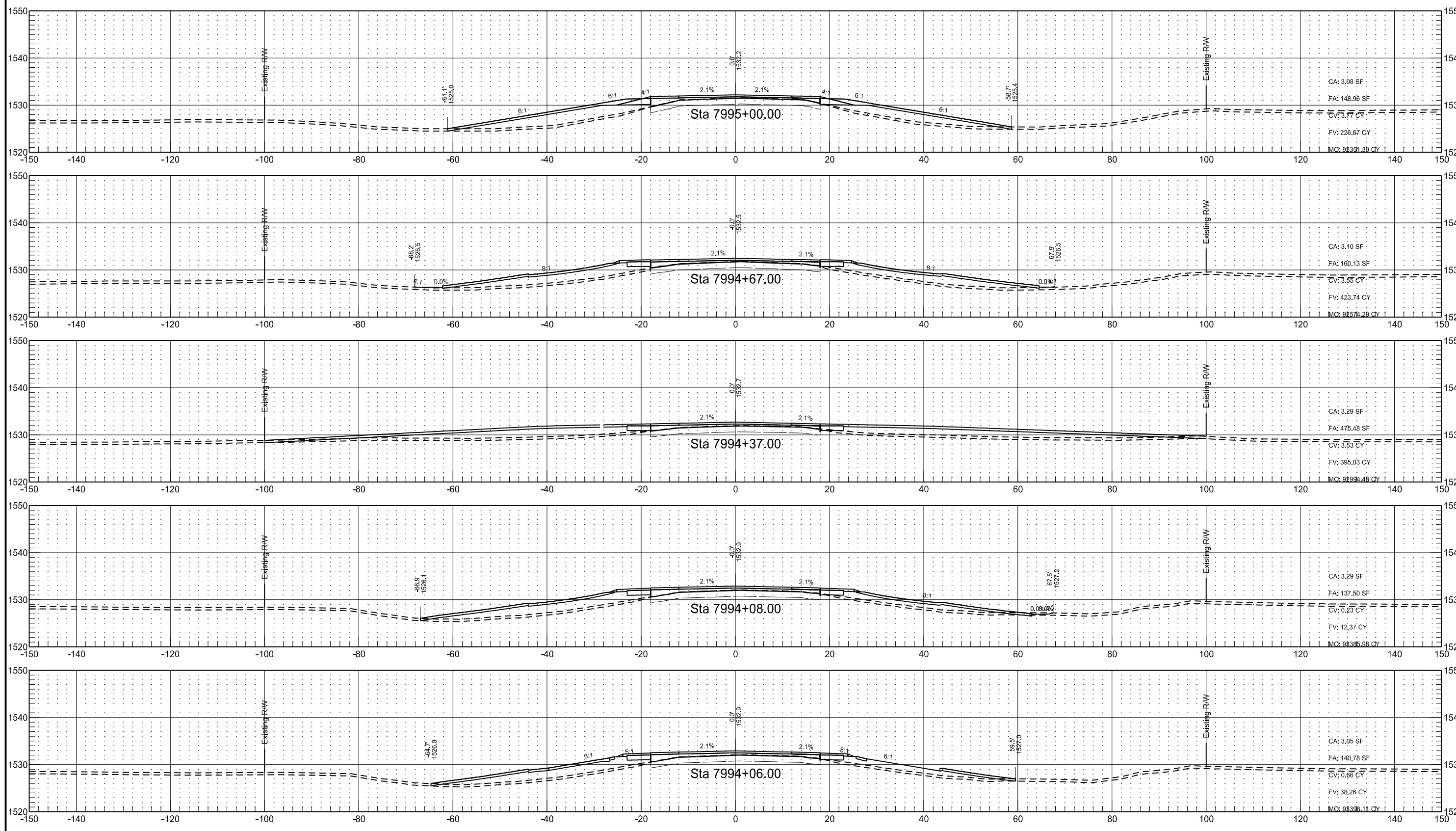
US HIGHWAY 281
ALIGNMENT PR281

STATE	PROJECT NO.	SECTION NO.	SHEET NO.
ND	NH-3-281(130)148	200	35



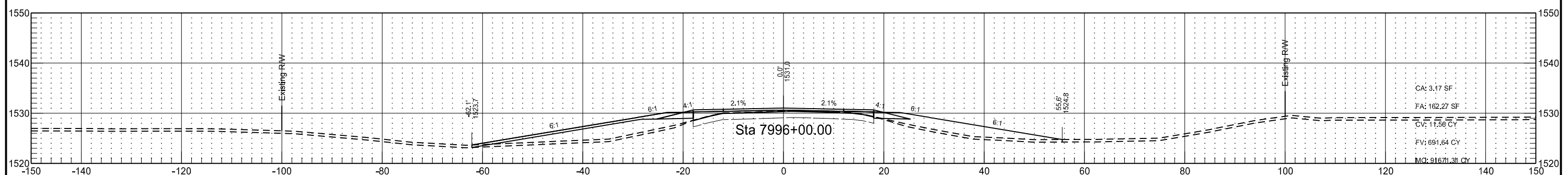
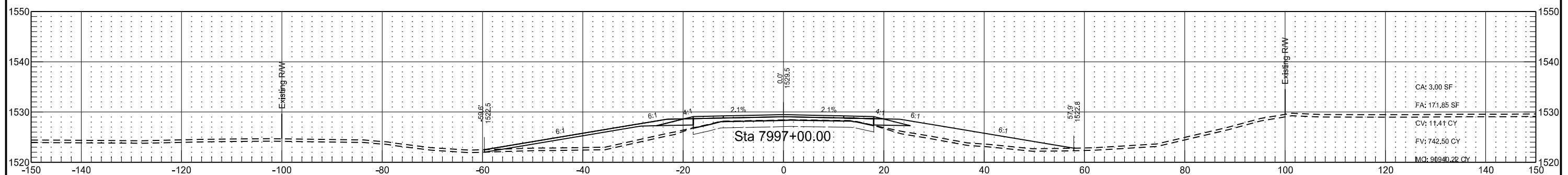
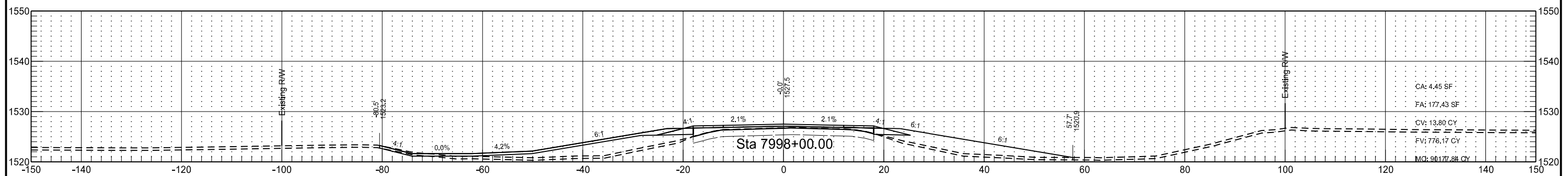
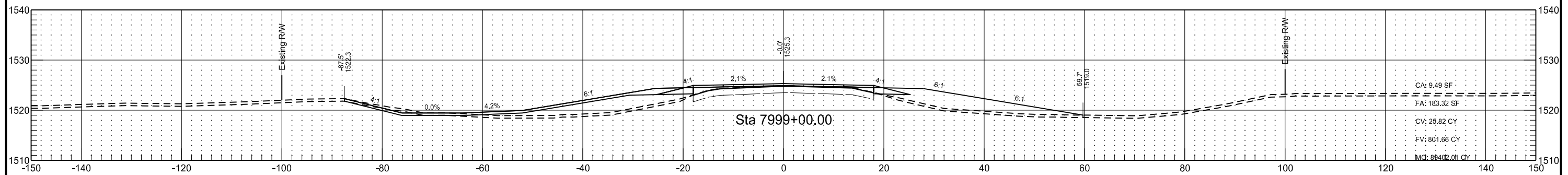
US HIGHWAY 281
ALIGNMENT PR281

STATE	PROJECT NO.	SECTION NO.	SHEET NO.
ND	NH-3-281(130)148	200	36



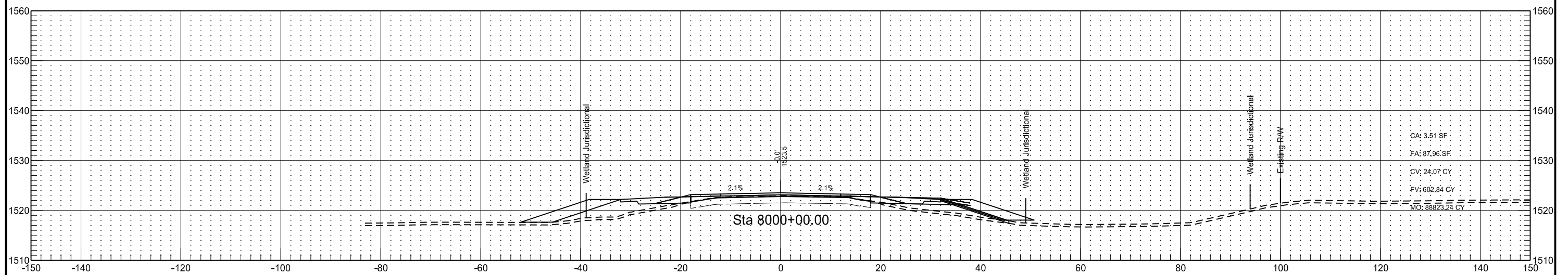
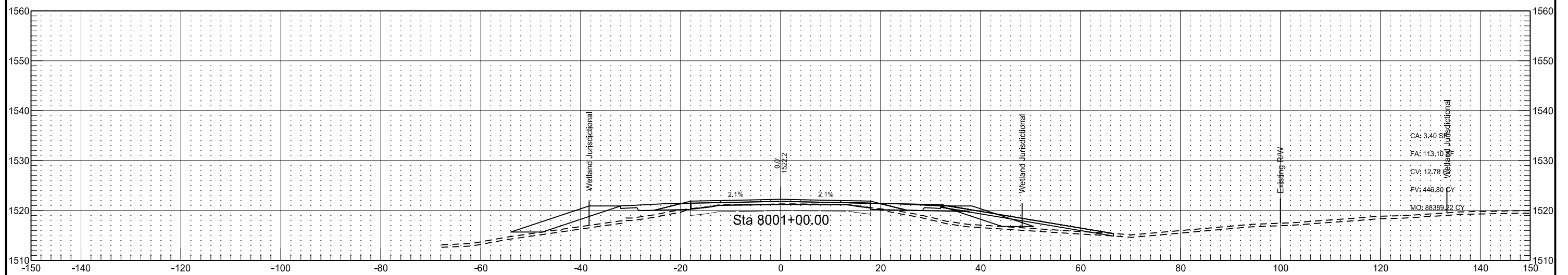
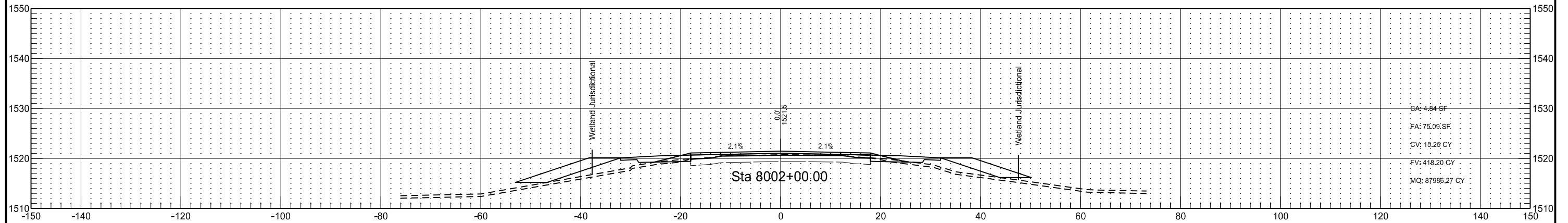
US HIGHWAY 281
ALIGNMENT PR281

STATE	PROJECT NO.	SECTION NO.	SHEET NO.
ND	NH-3-281(130)148	200	37



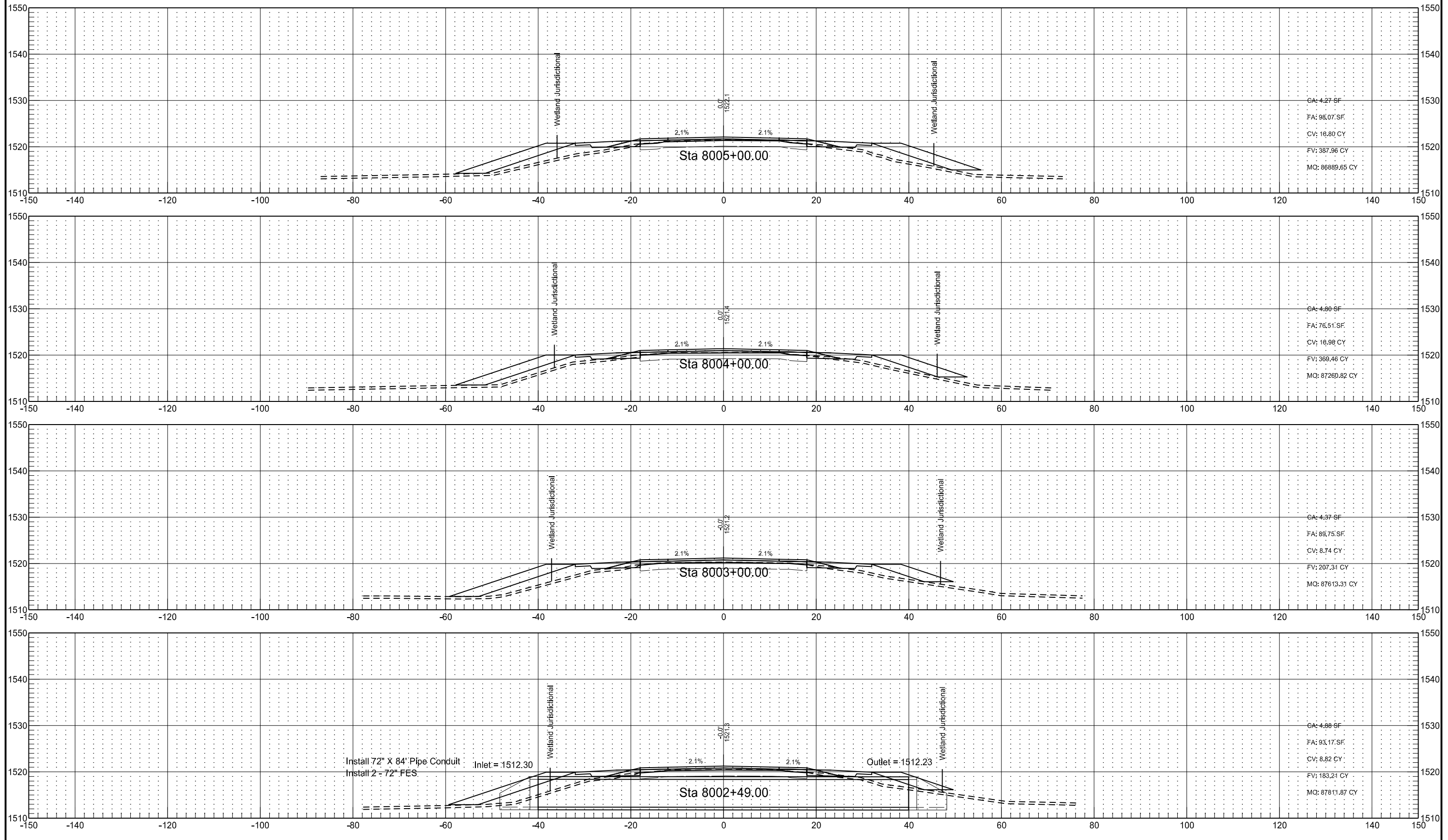
US HIGHWAY 281
ALIGNMENT PR281

STATE	PROJECT NO.	SECTION NO.	SHEET NO.
ND	NH-3-281(130)148	200	38



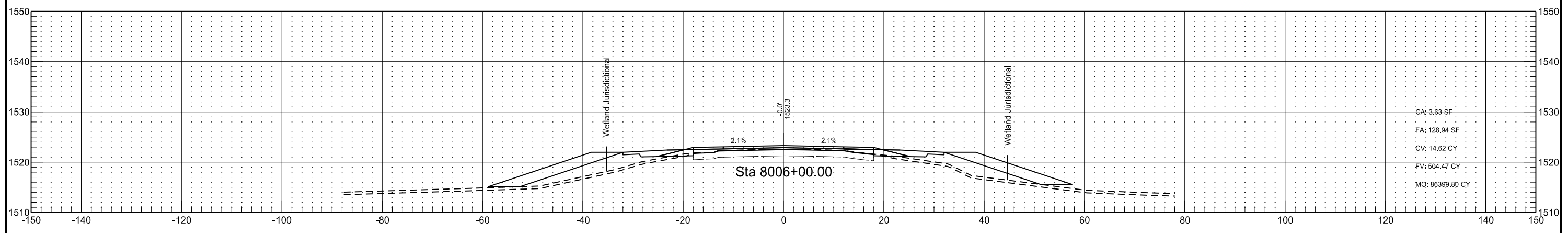
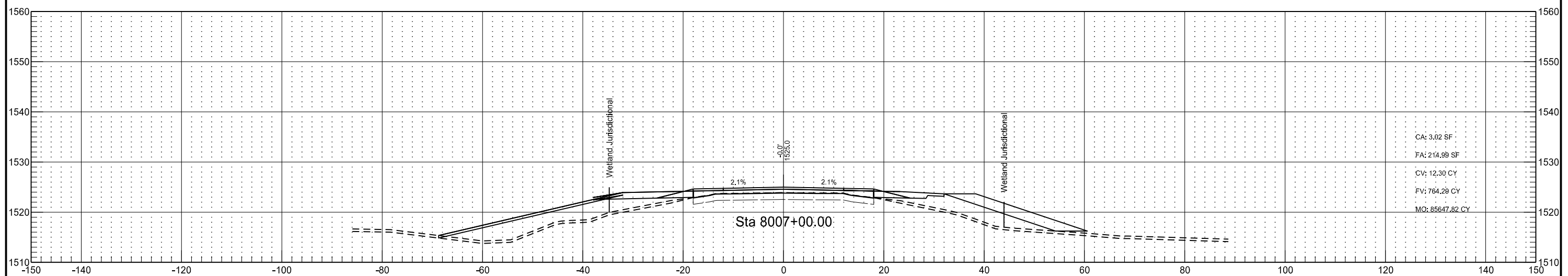
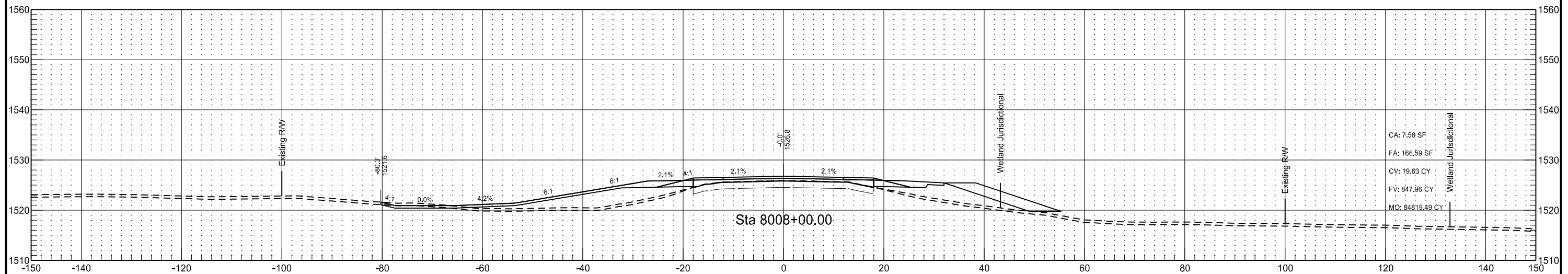
US HIGHWAY 281
ALIGNMENT PR281

STATE	PROJECT NO.	SECTION NO.	SHEET NO.
ND	NH-3-281(130)148	200	39



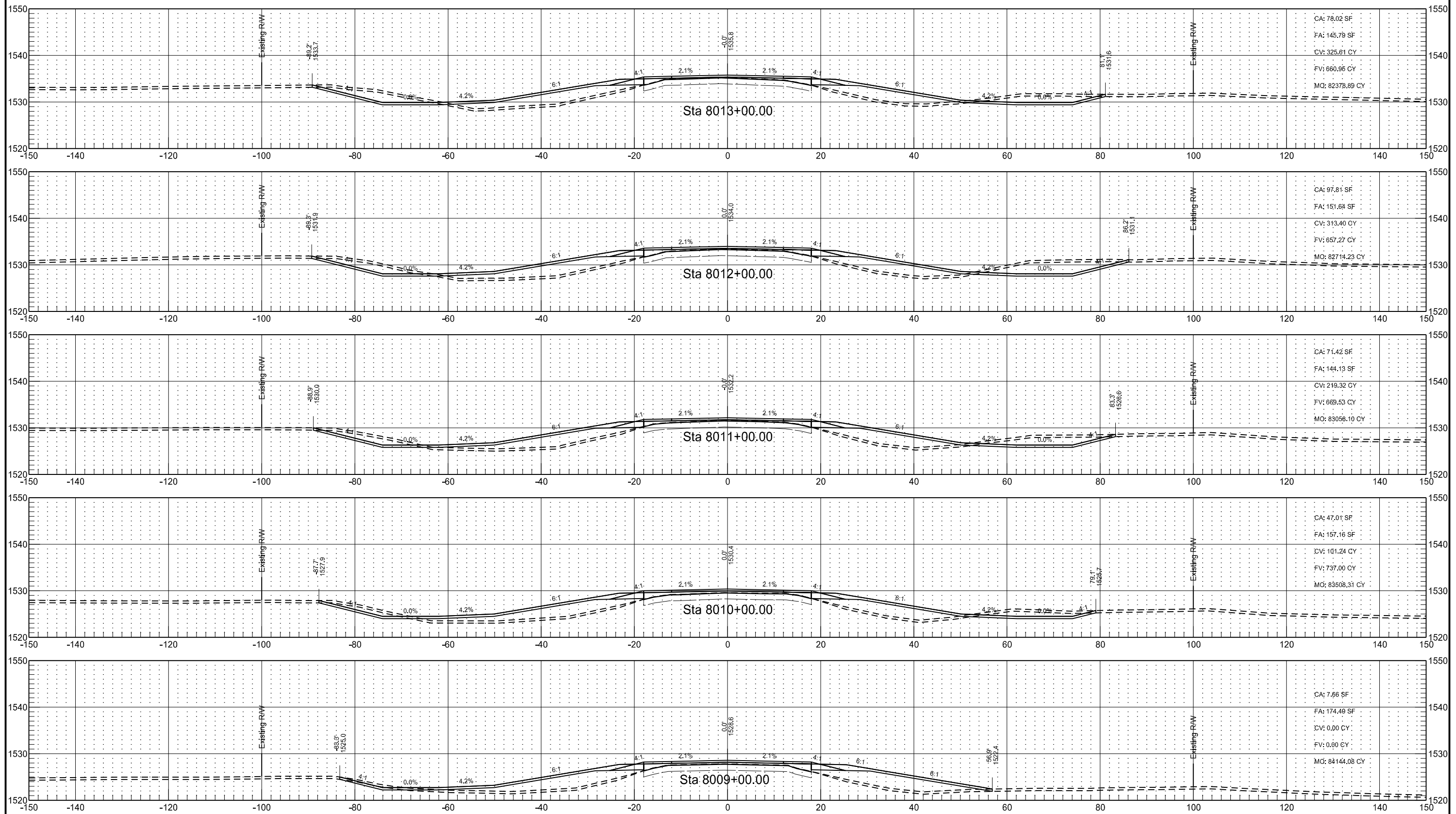
US HIGHWAY 281
ALIGNMENT PR281

STATE	PROJECT NO.	SECTION NO.	SHEET NO.
ND	NH-3-281(130)148	200	40



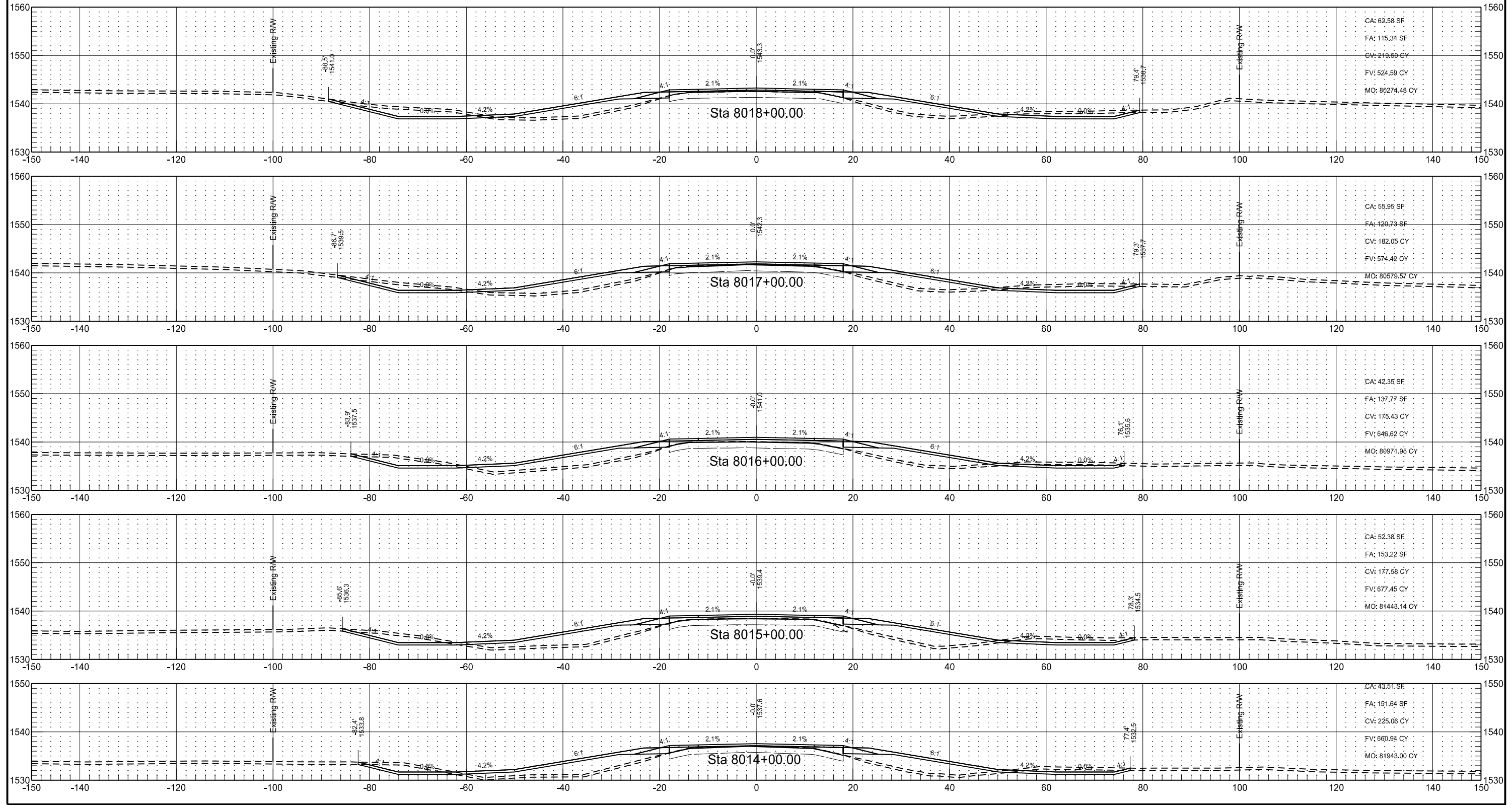
US HIGHWAY 281
ALIGNMENT PR281

STATE	PROJECT NO.	SECTION NO.	SHEET NO.
ND	NH-3-281(130)148	200	41



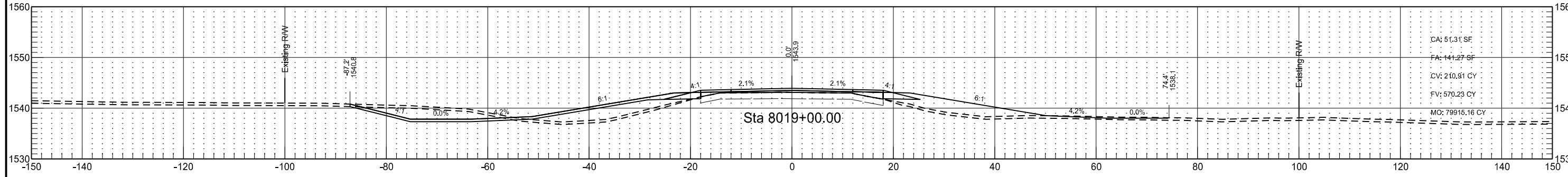
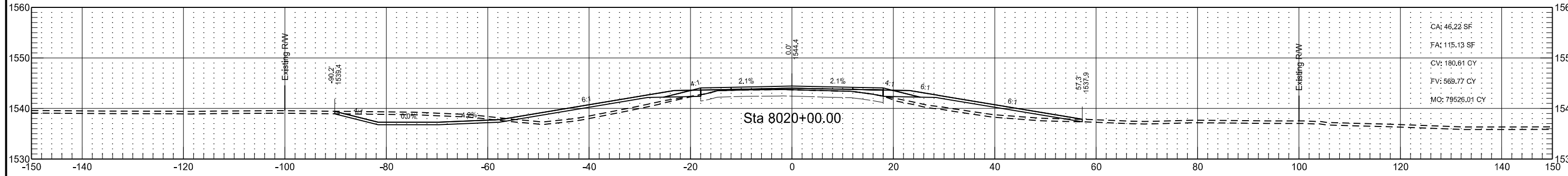
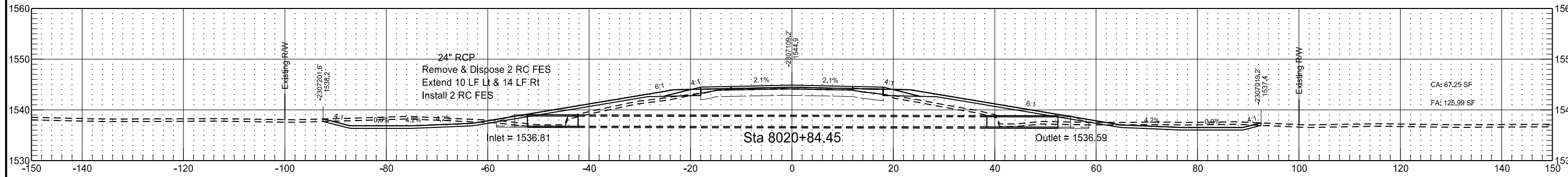
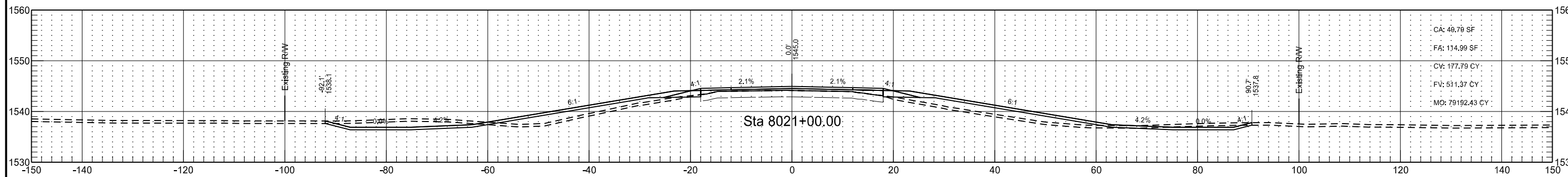
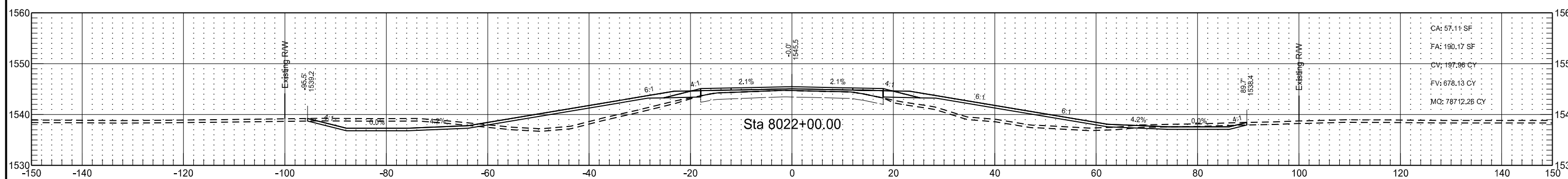
US HIGHWAY 281
ALIGNMENT PR281

STATE	PROJECT NO.	SECTION NO.	SHEET NO.
ND	NH-3-281(130)148	200	42



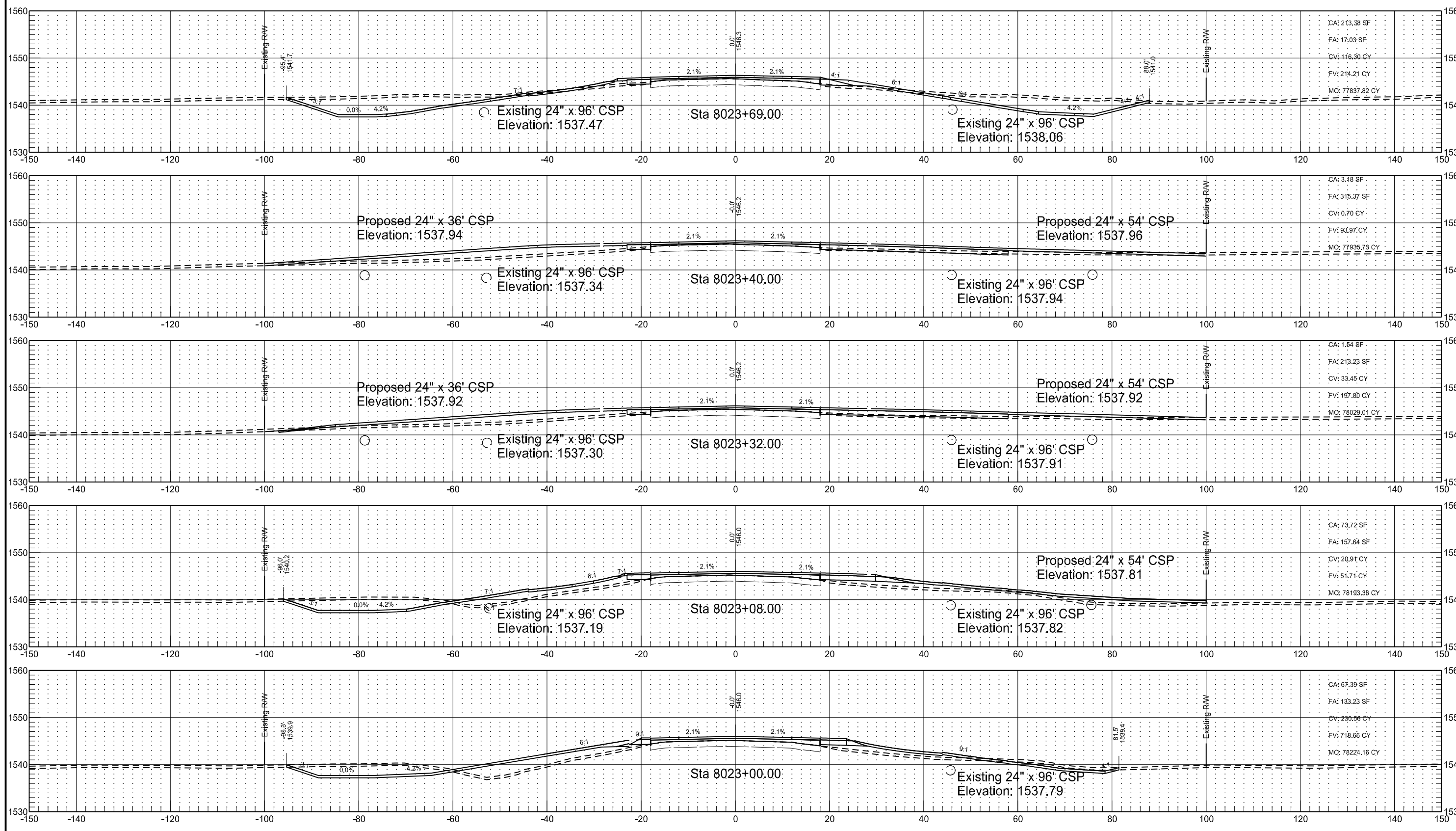
US HIGHWAY 281
ALIGNMENT PR281

STATE	PROJECT NO.	SECTION NO.	SHEET NO.
ND	NH-3-281(130)148	200	43



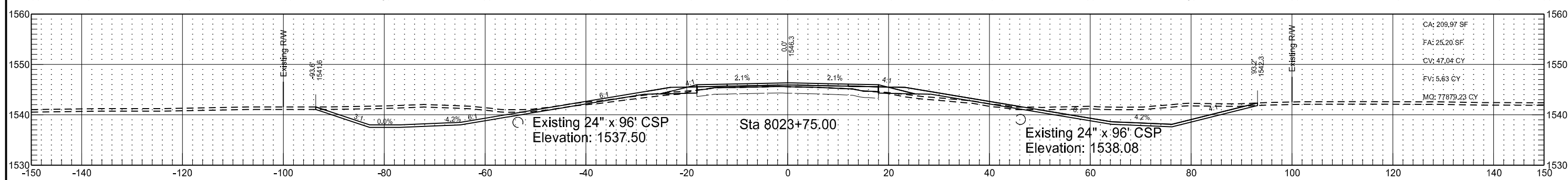
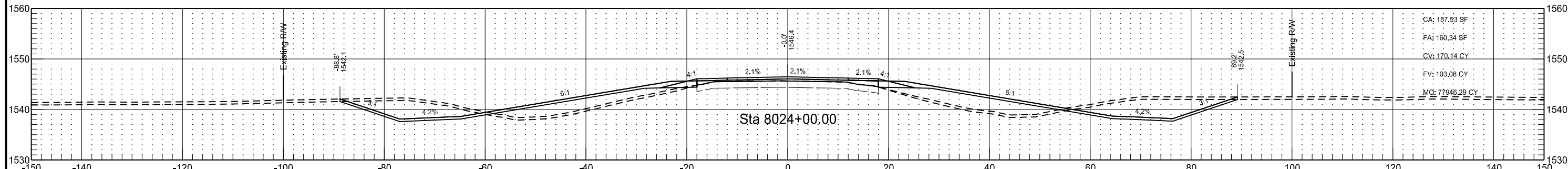
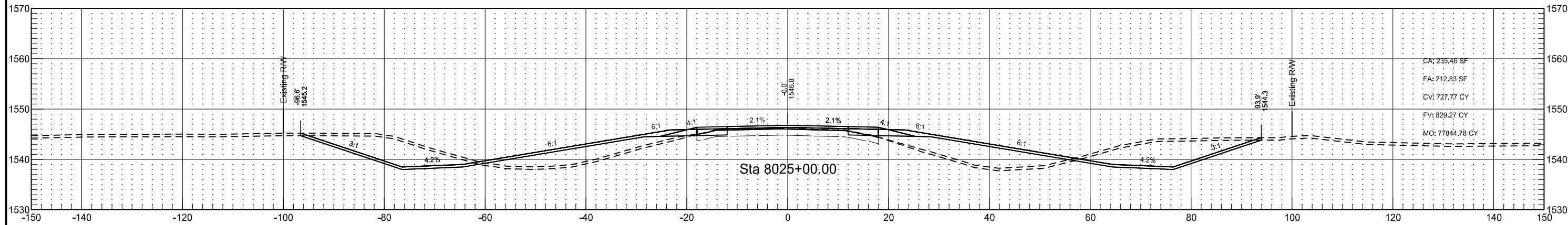
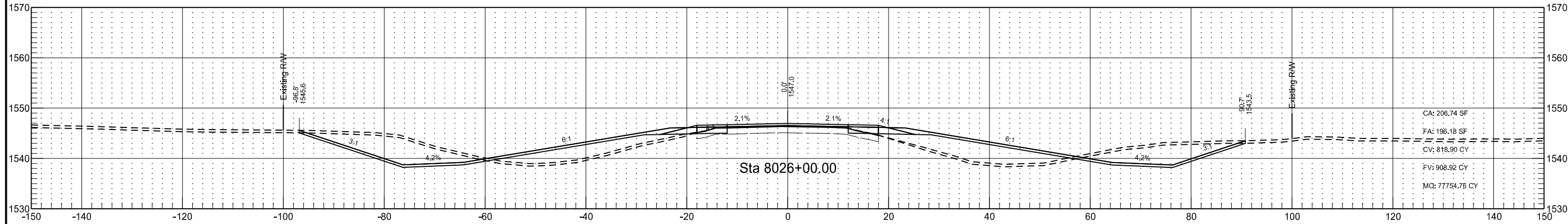
US HIGHWAY 281
ALIGNMENT PR281

	STATE	PROJECT NO.	SECTION NO.	SHEET NO.
	ND	NH-3-281(130)148	200	44



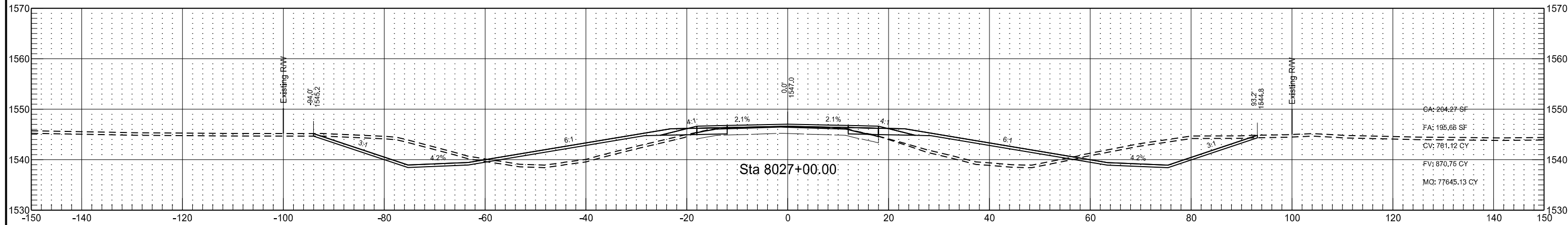
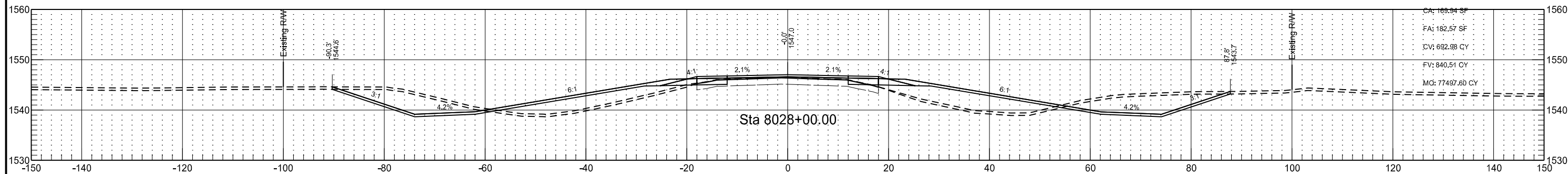
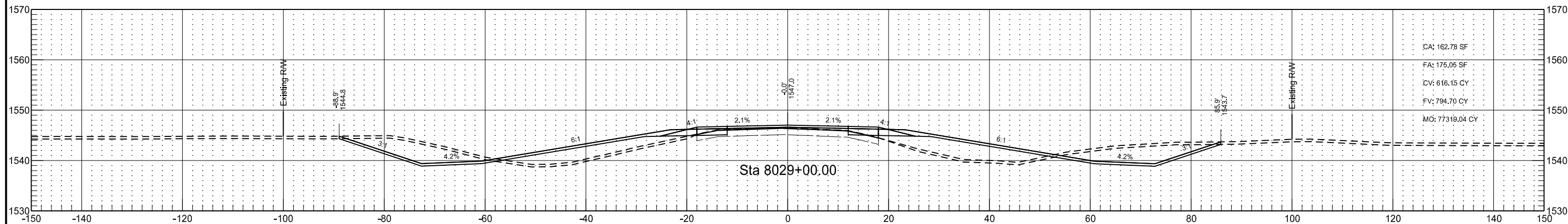
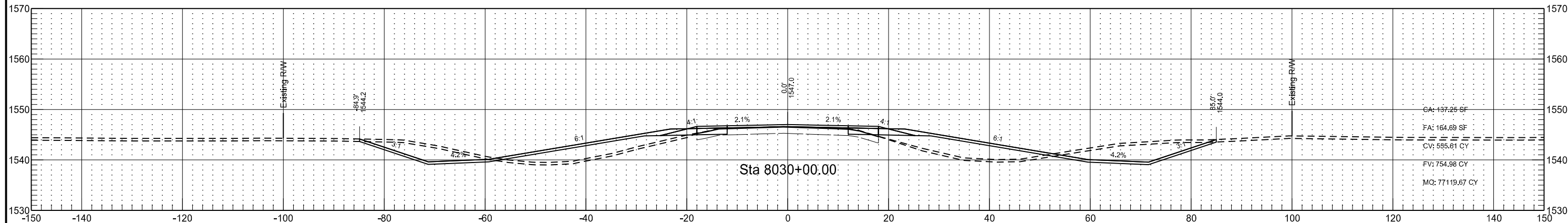
US HIGHWAY 281
ALIGNMENT PR281

STATE	PROJECT NO.	SECTION NO.	SHEET NO.
ND	NH-3-281(130)148	200	45



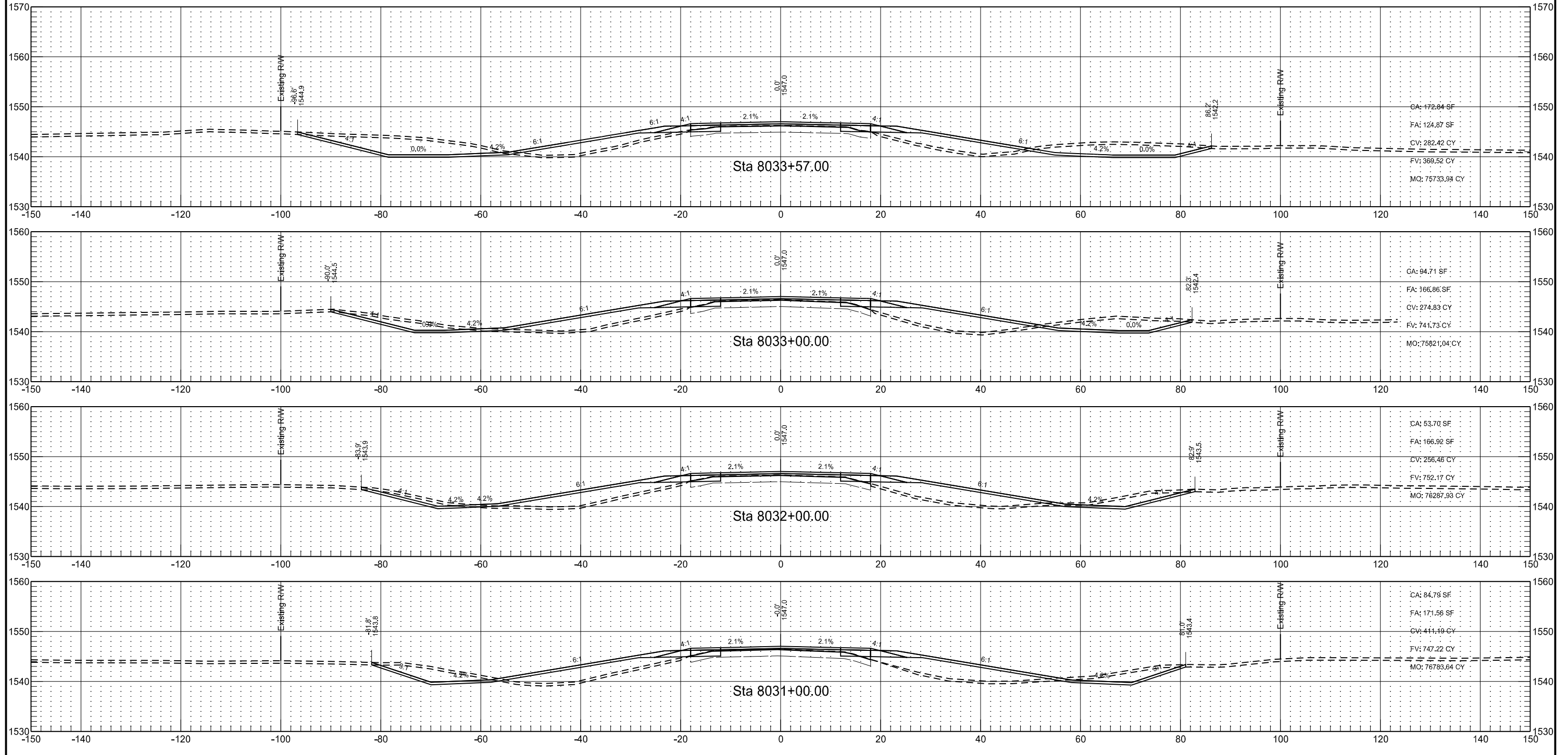
US HIGHWAY 281
ALIGNMENT PR281

	STATE	PROJECT NO.	SECTION NO.	SHEET NO.
	ND	NH-3-281(130)148	200	46



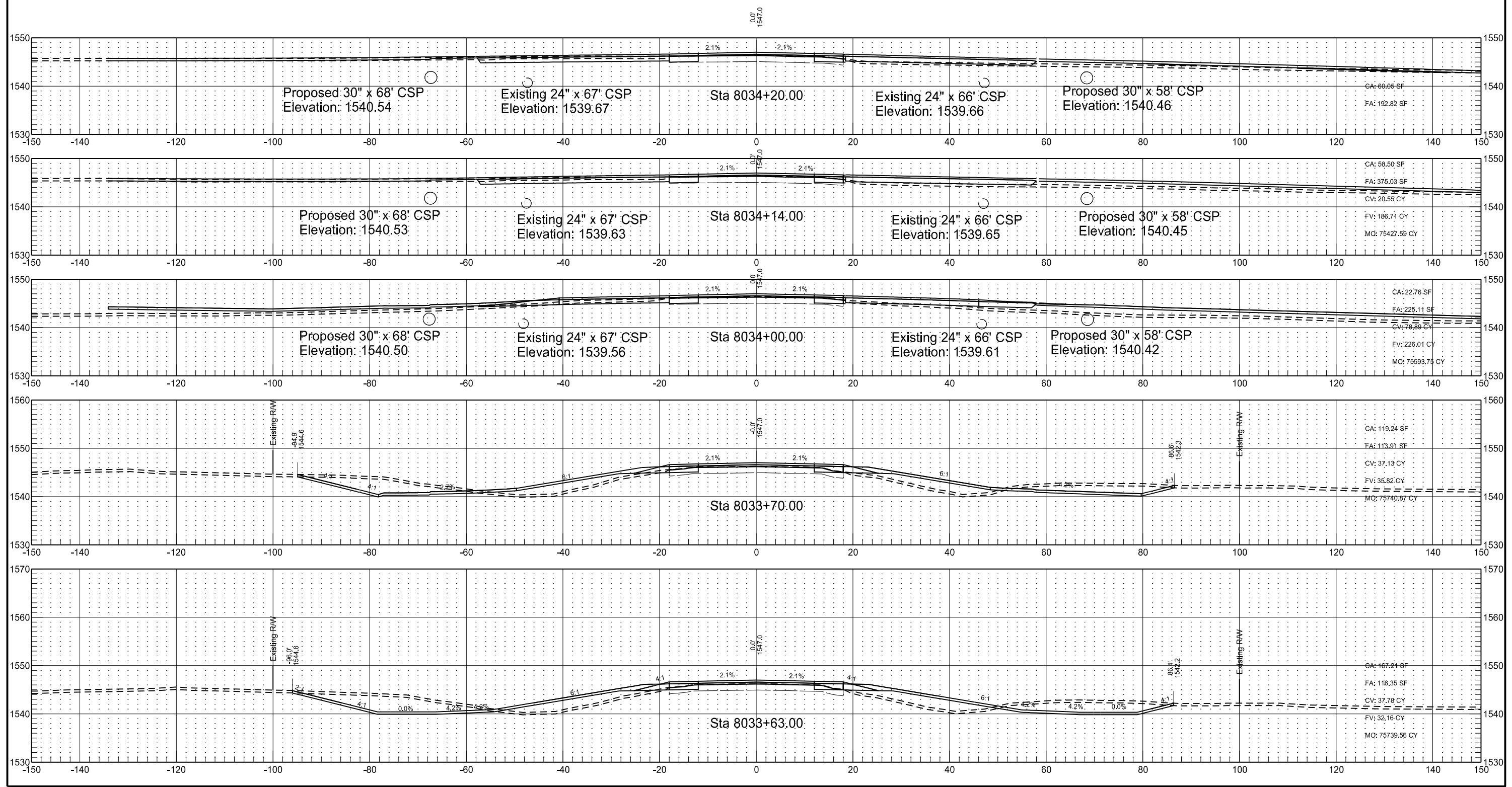
US HIGHWAY 281
ALIGNMENT PR281

STATE	PROJECT NO.	SECTION NO.	SHEET NO.
ND	NH-3-281(130)148	200	47



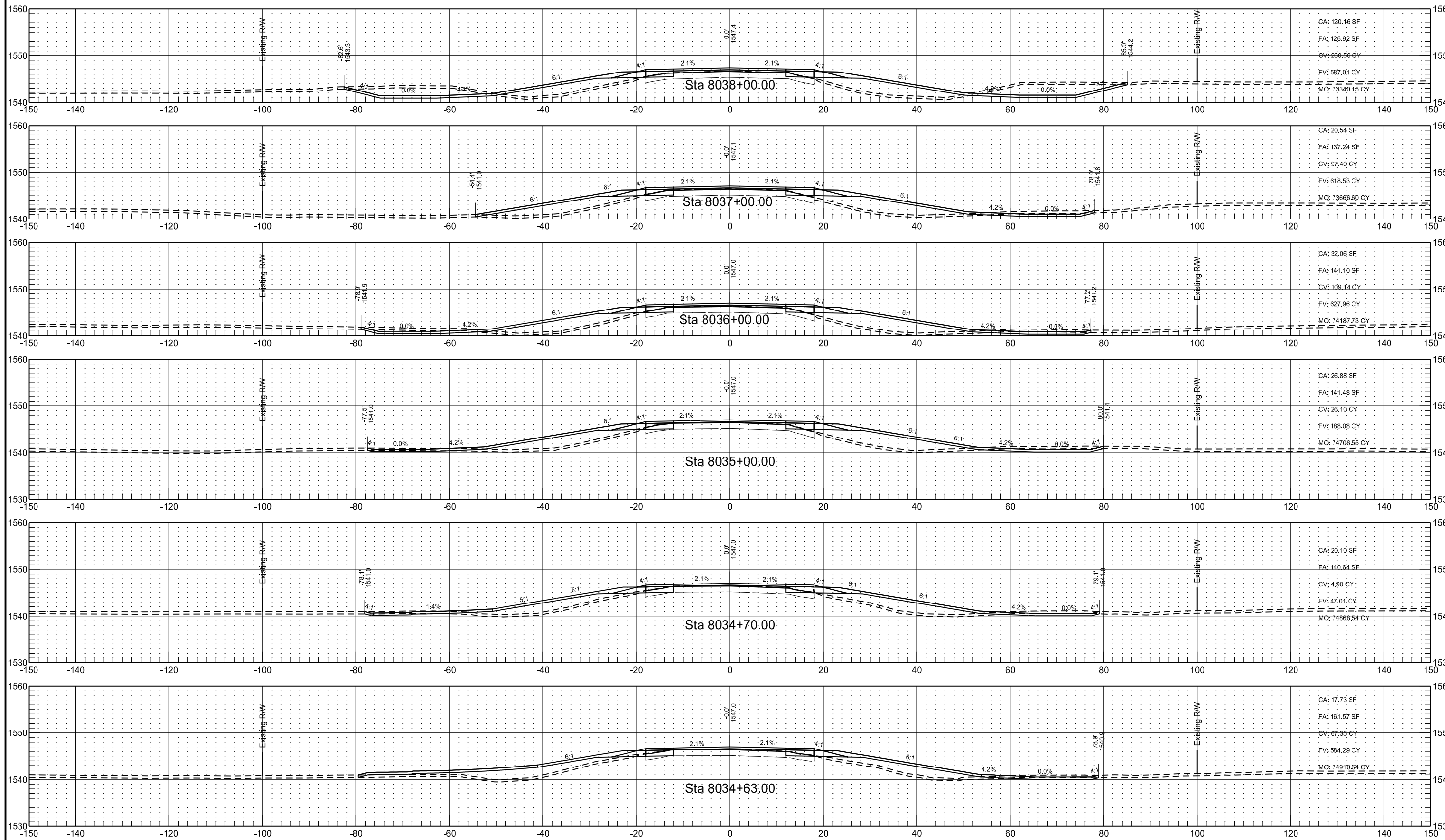
US HIGHWAY 281
ALIGNMENT PR281

STATE	PROJECT NO.	SECTION NO.	SHEET NO.
ND	NH-3-281(130)148	200	48



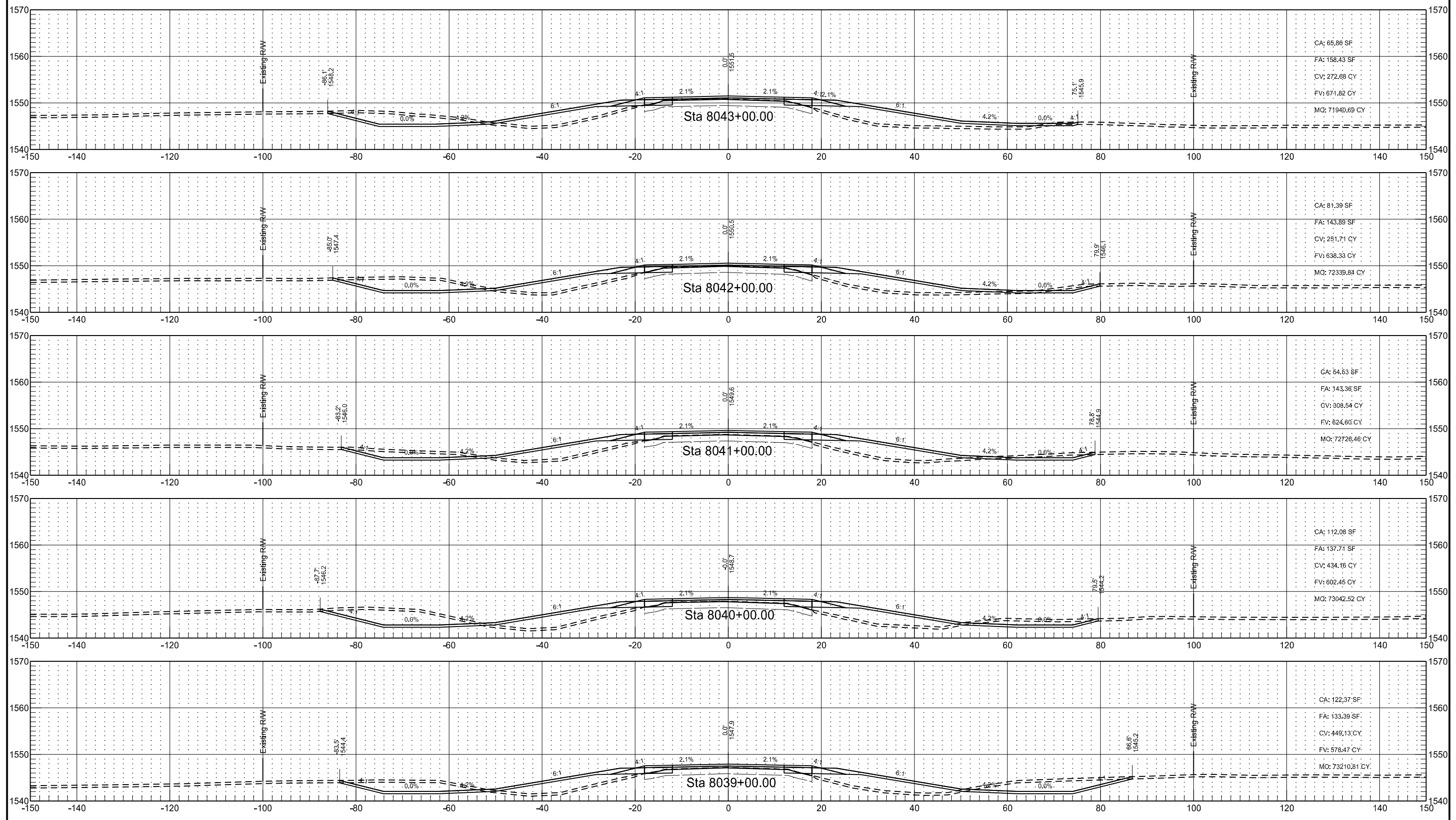
US HIGHWAY 281
ALIGNMENT PR281

STATE	PROJECT NO.	SECTION NO.	SHEET NO.
ND	NH-3-281(130)148	200	49



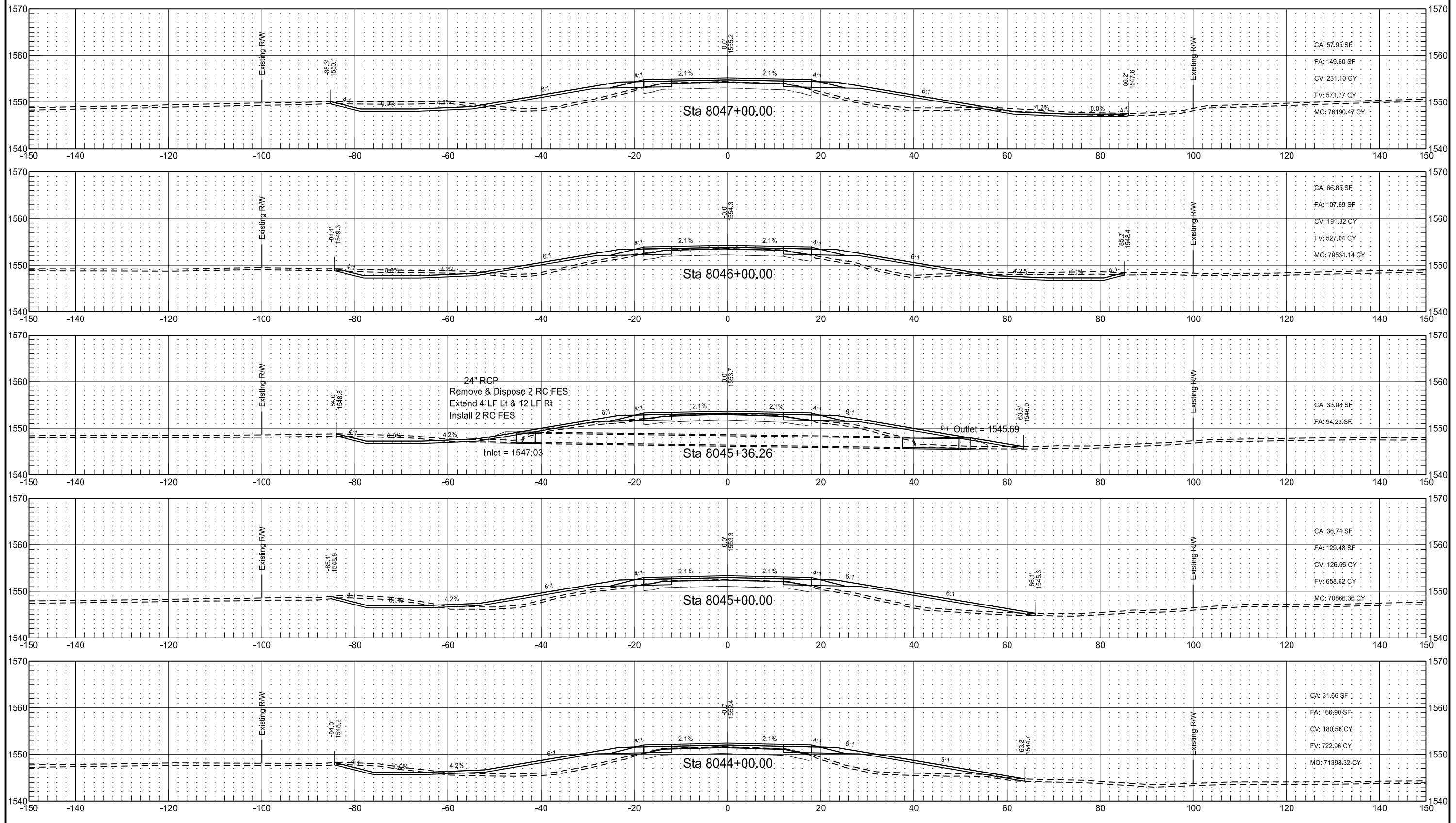
US HIGHWAY 281
ALIGNMENT PR281

STATE	PROJECT NO.	SECTION NO.	SHEET NO.
ND	NH-3-281(130)148	200	50



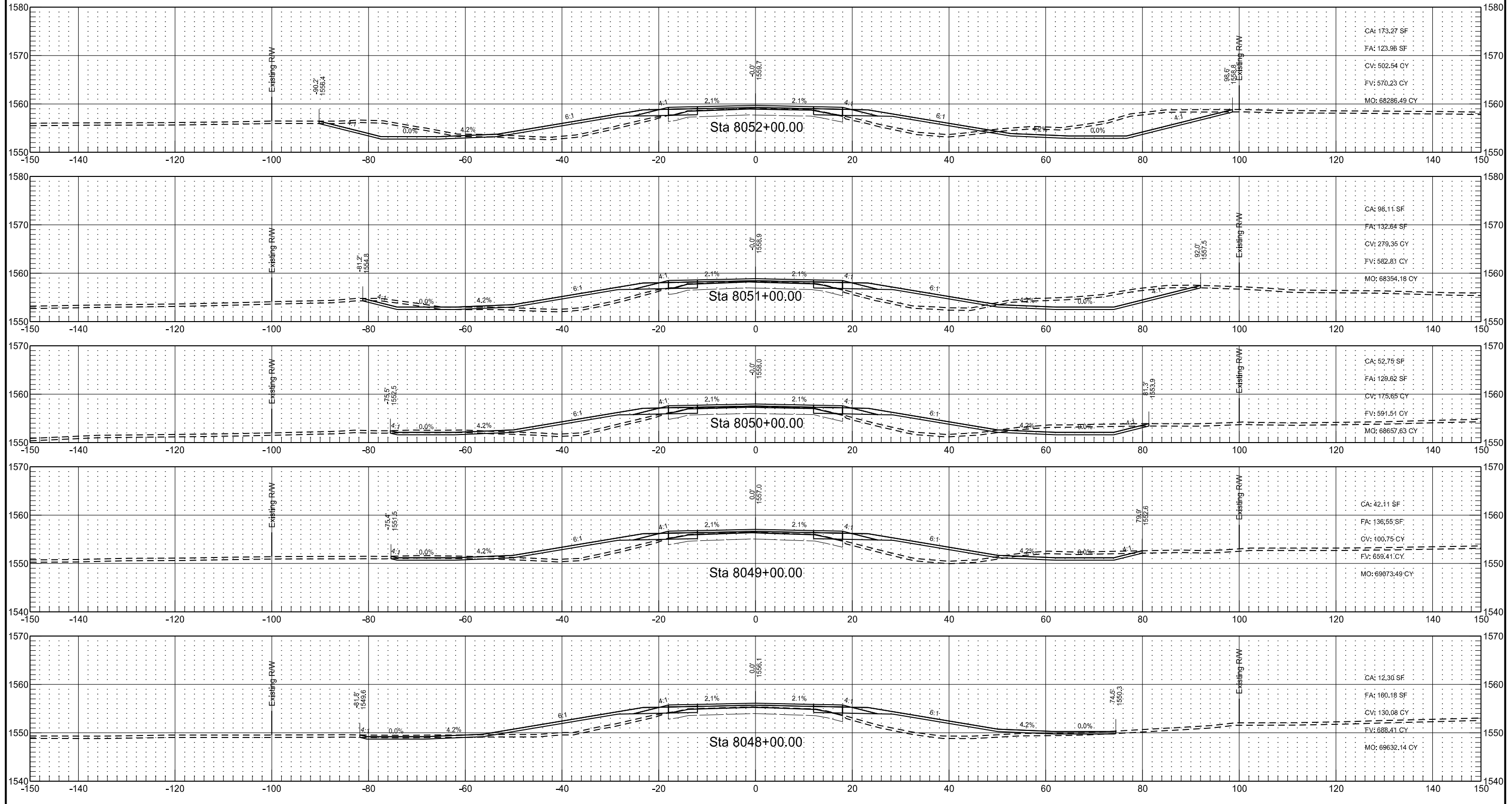
US HIGHWAY 281
ALIGNMENT PR281

STATE	PROJECT NO.	SECTION NO.	SHEET NO.
ND	NH-3-281(130)148	200	51



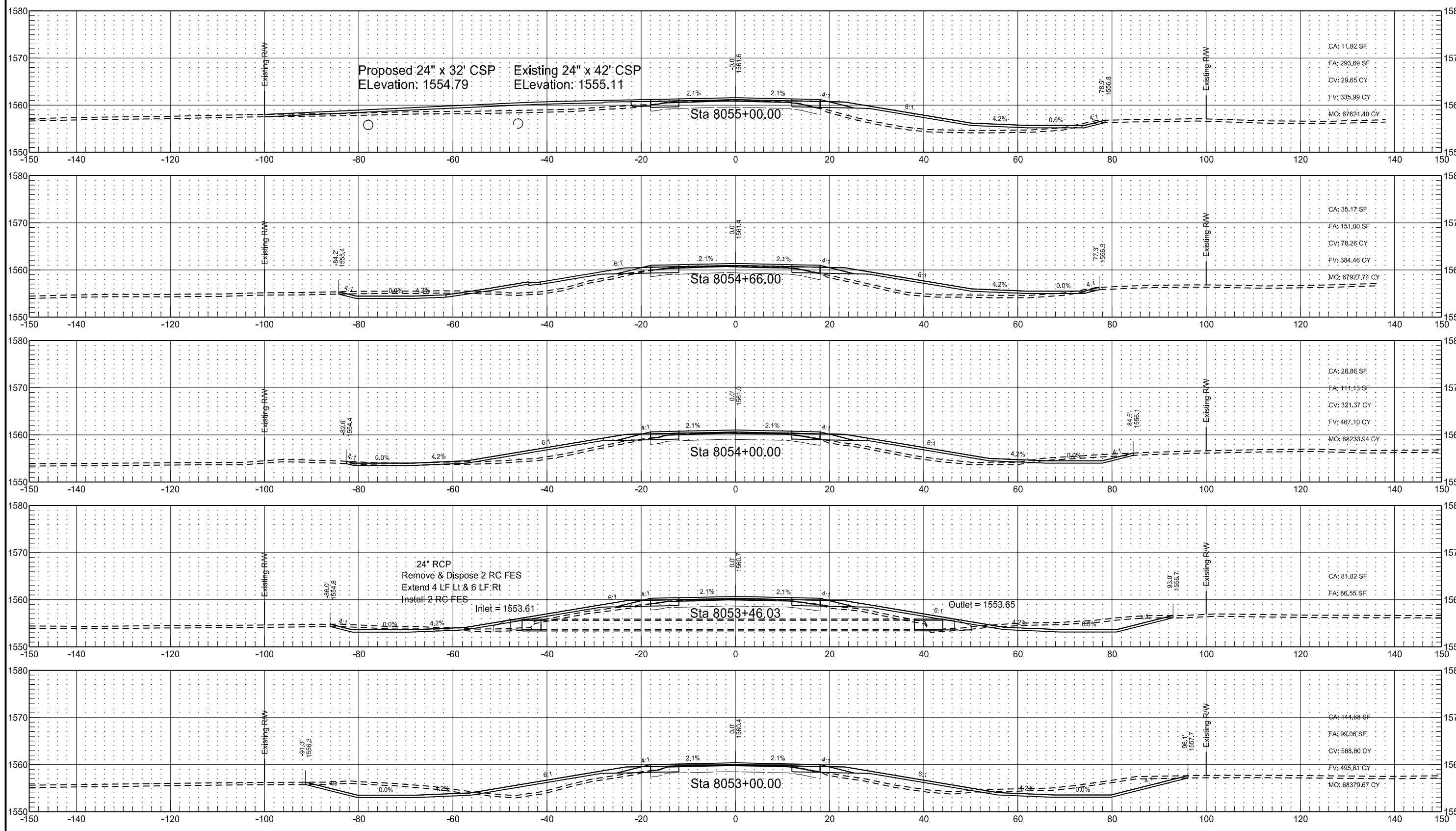
US HIGHWAY 281
ALIGNMENT PR281

STATE	PROJECT NO.	SECTION NO.	SHEET NO.
ND	NH-3-281(130)148	200	52



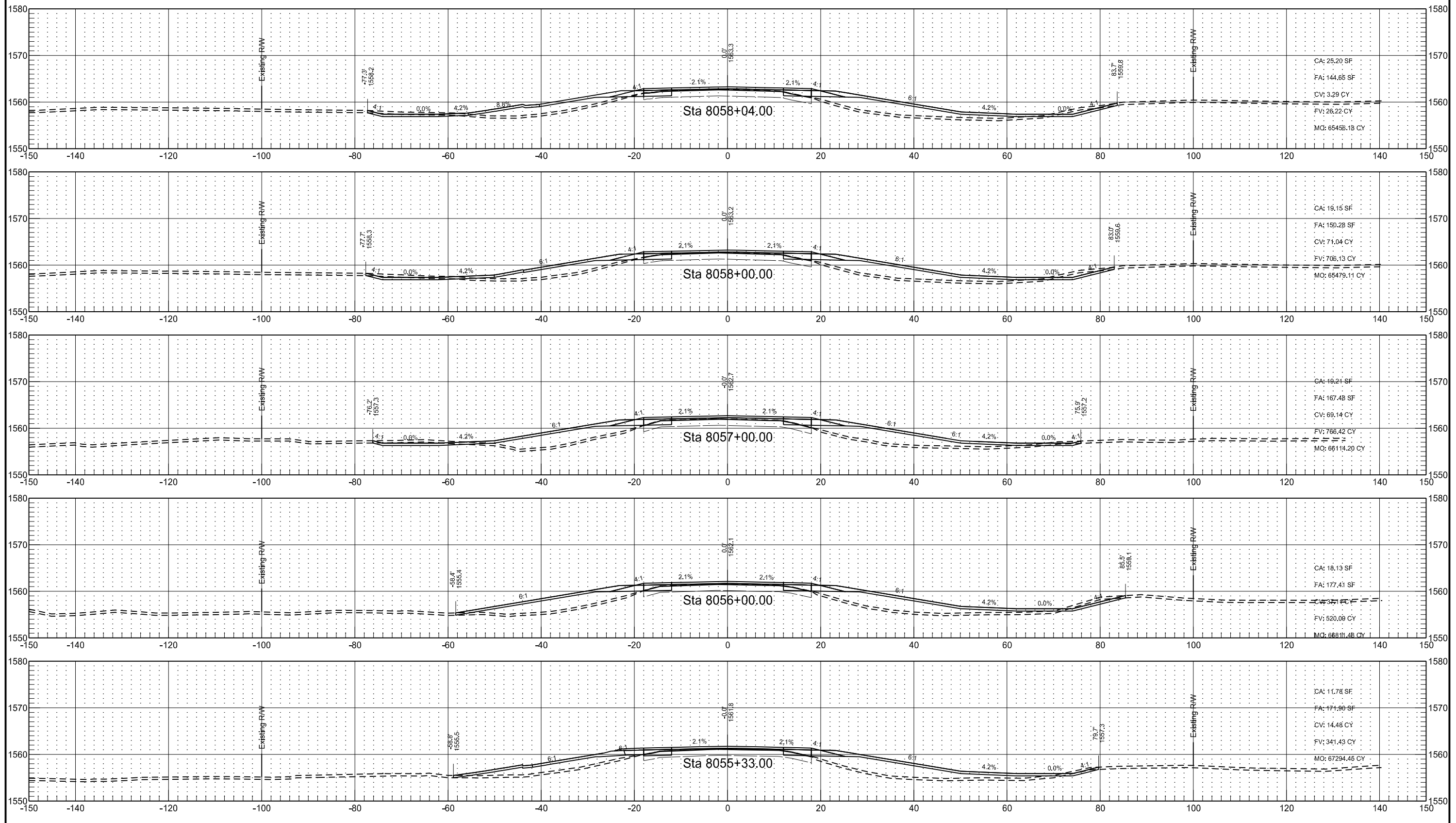
US HIGHWAY 281
ALIGNMENT PR281

STATE	PROJECT NO.	SECTION NO.	SHEET NO.
ND	NH-3-281(130)148	200	53



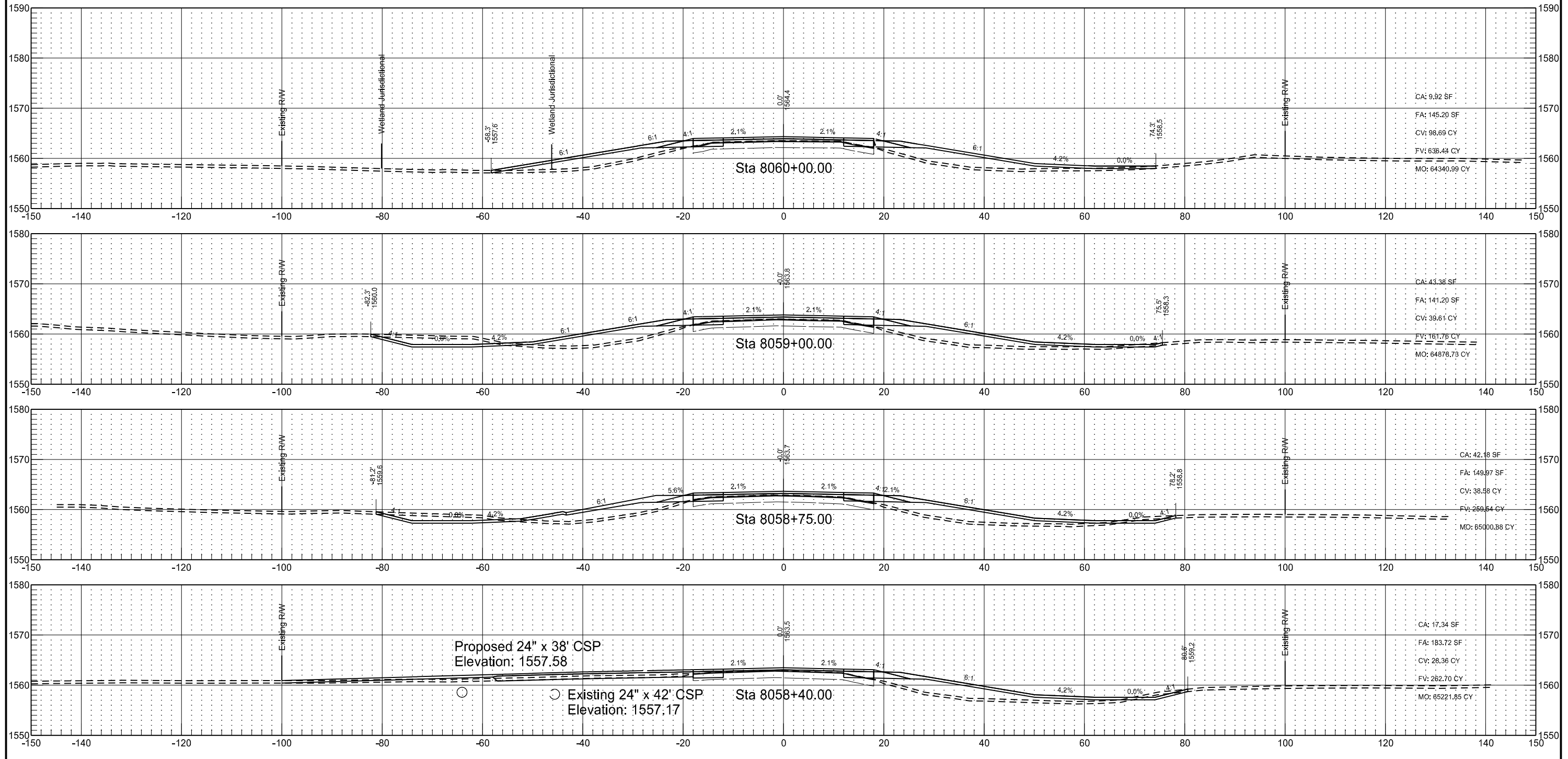
US HIGHWAY 281
ALIGNMENT PR281

STATE	PROJECT NO.	SECTION NO.	SHEET NO.
ND	NH-3-281(130)148	200	54



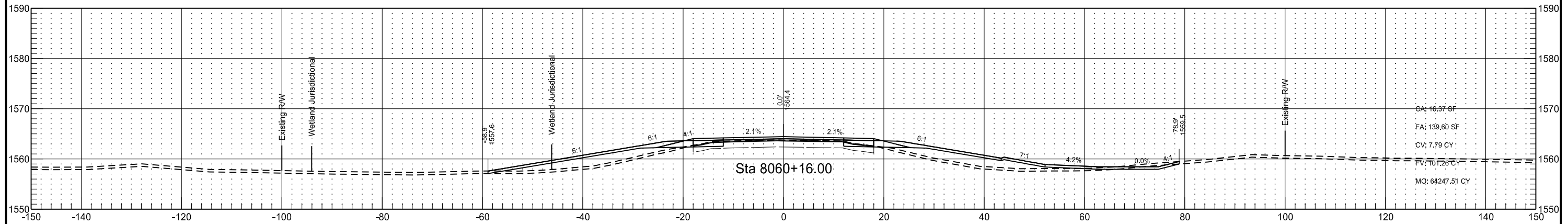
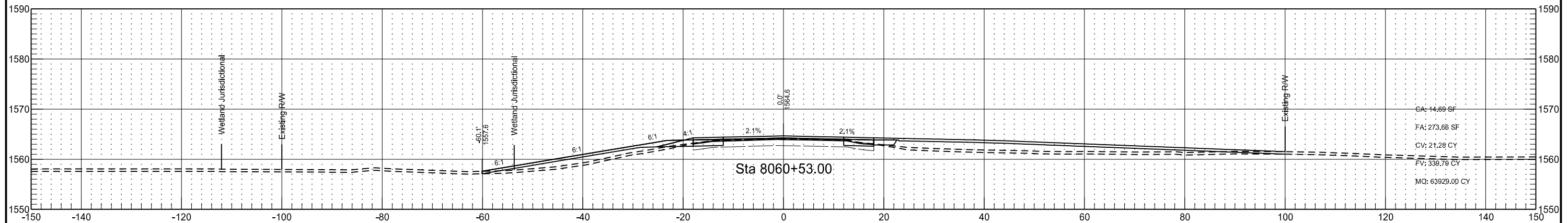
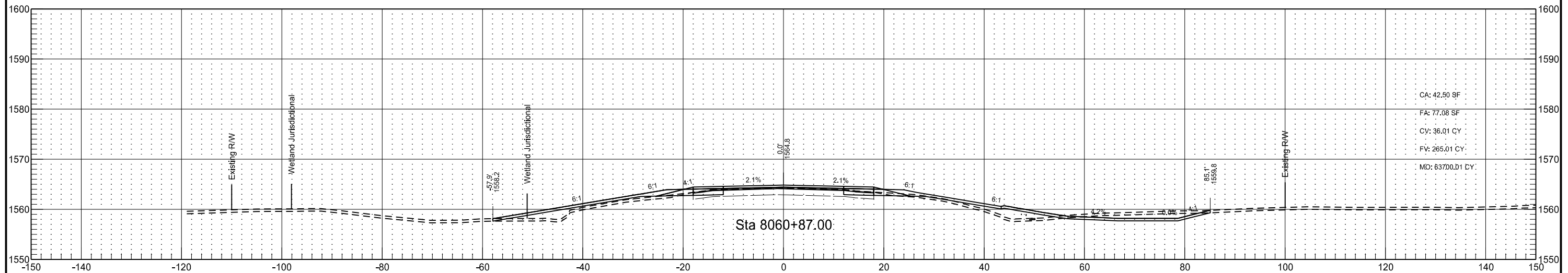
US HIGHWAY 281
ALIGNMENT PR281

STATE	PROJECT NO.	SECTION NO.	SHEET NO.
ND	NH-3-281(130)148	200	55



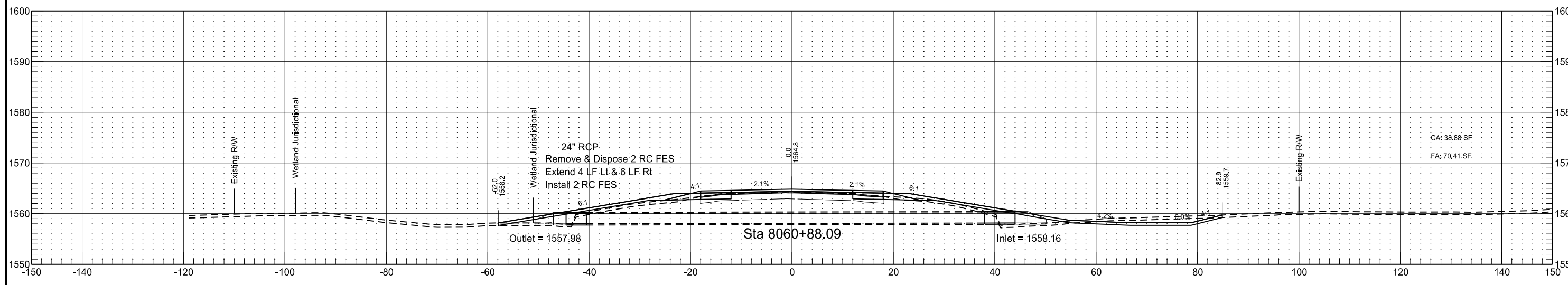
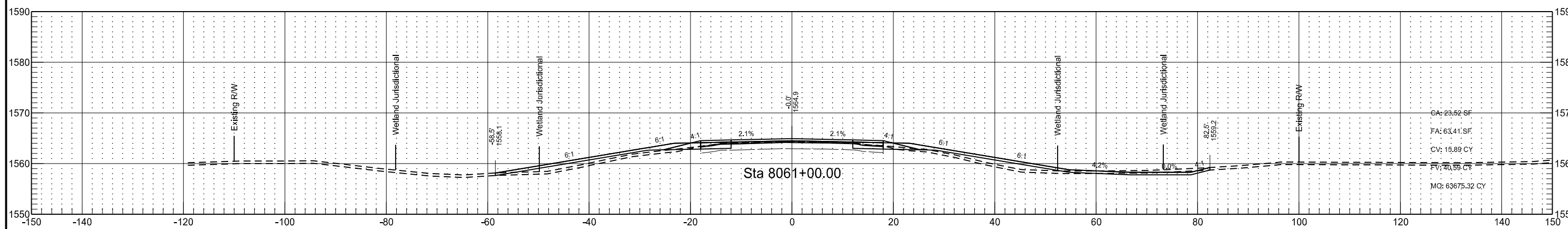
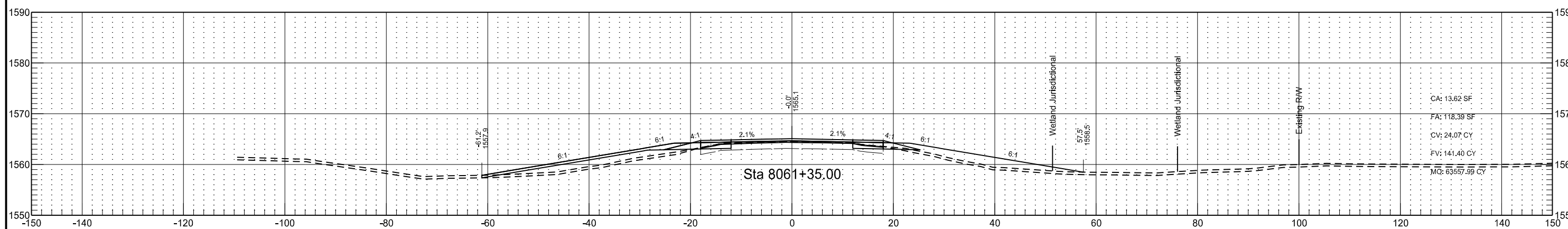
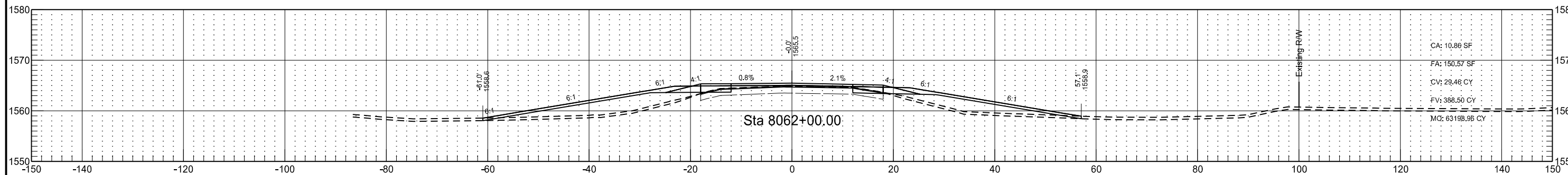
US HIGHWAY 281
ALIGNMENT PR281

STATE	PROJECT NO.	SECTION NO.	SHEET NO.
ND	NH-3-281(130)148	200	56



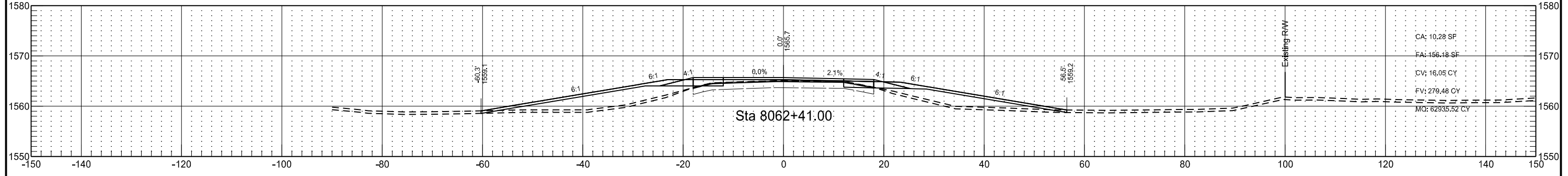
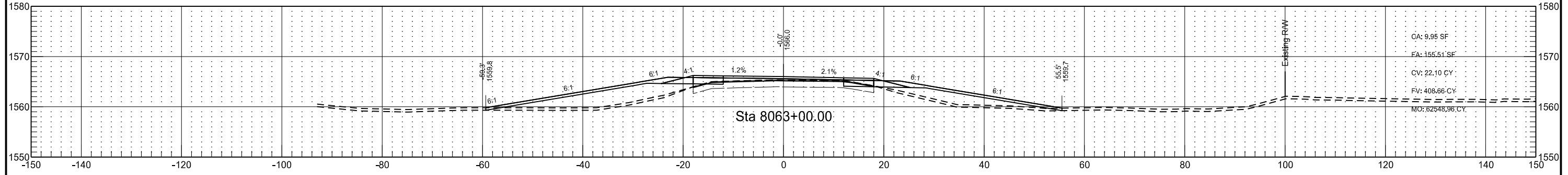
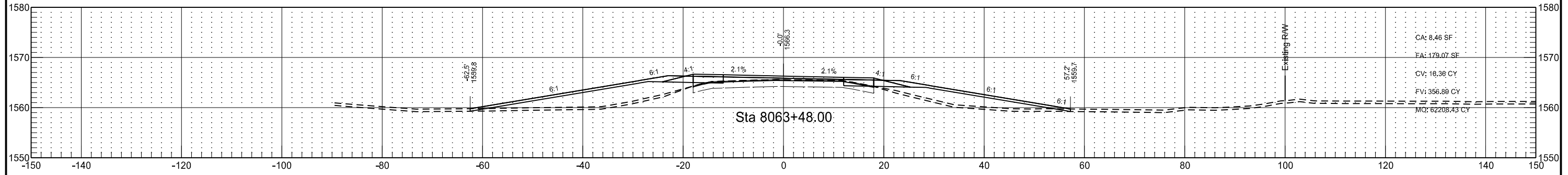
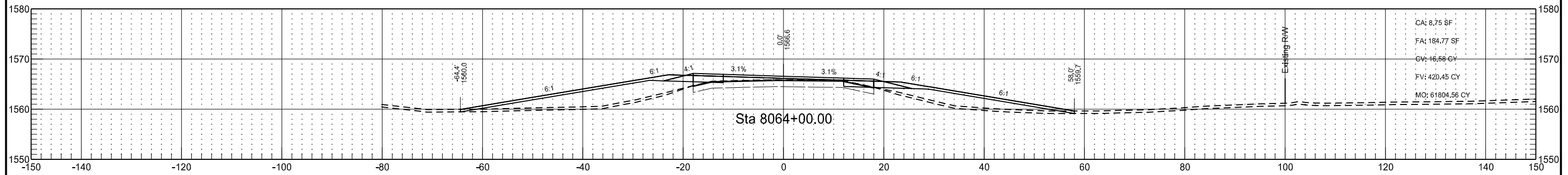
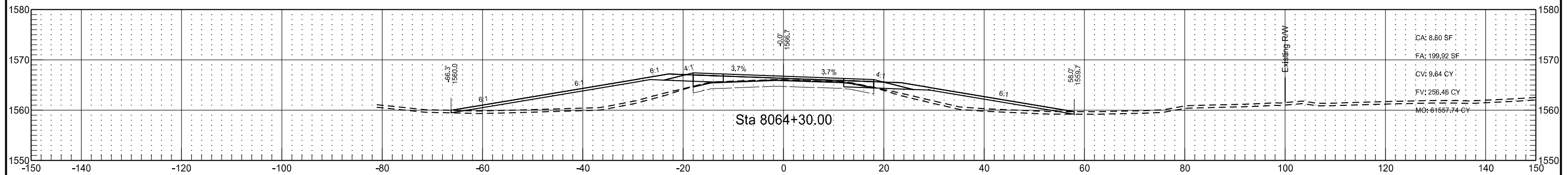
US HIGHWAY 281
ALIGNMENT PR281

STATE	PROJECT NO.	SECTION NO.	SHEET NO.
ND	NH-3-281(130)148	200	57



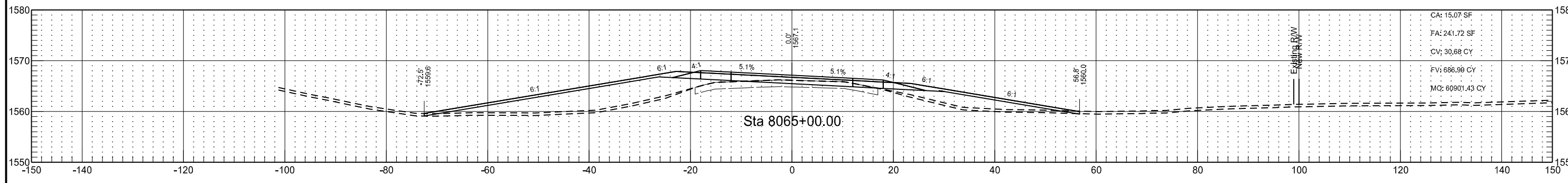
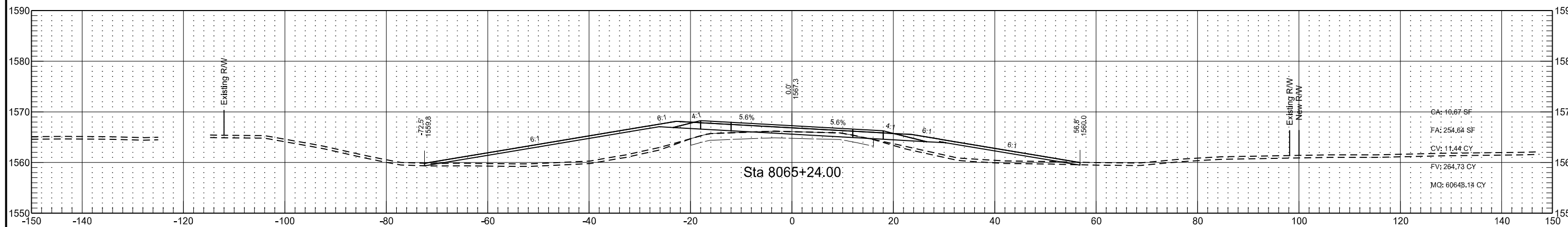
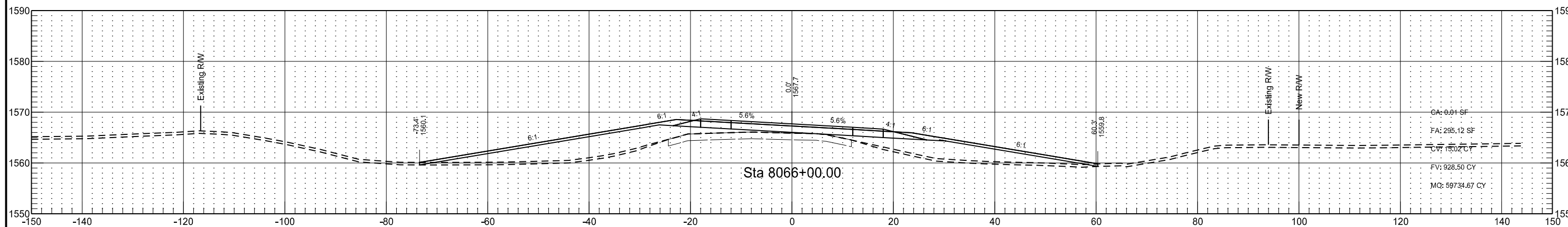
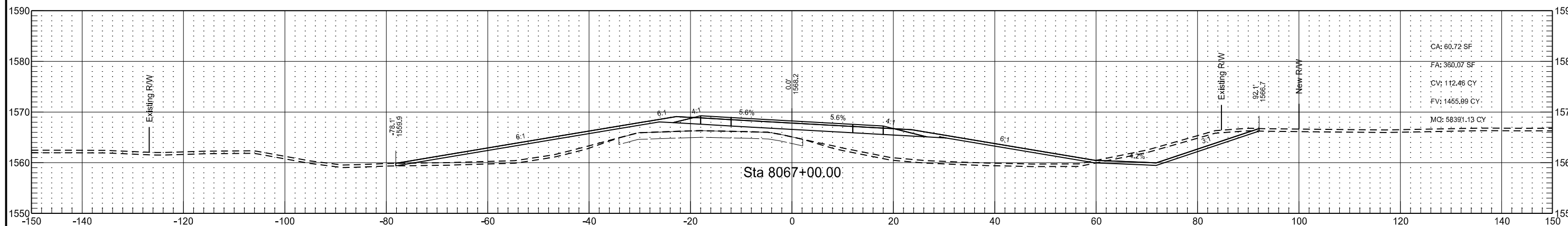
US HIGHWAY 281
ALIGNMENT PR281

STATE	PROJECT NO.	SECTION NO.	SHEET NO.
ND	NH-3-281(130)148	200	58



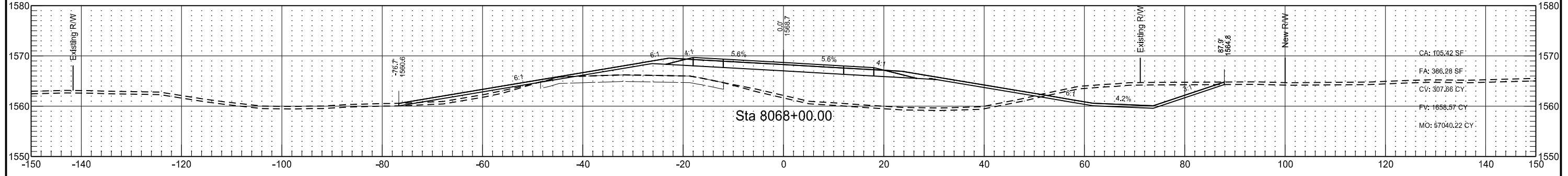
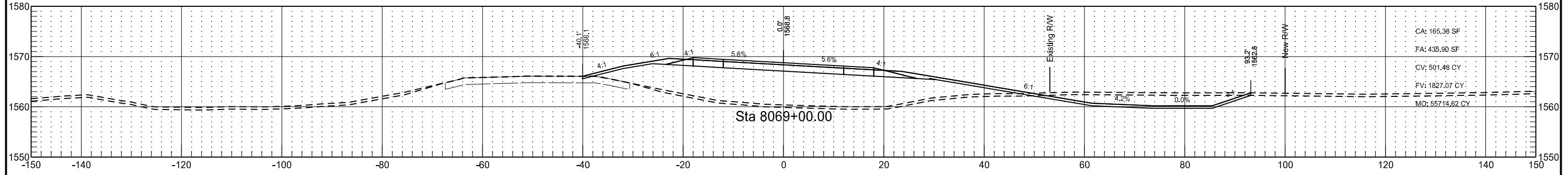
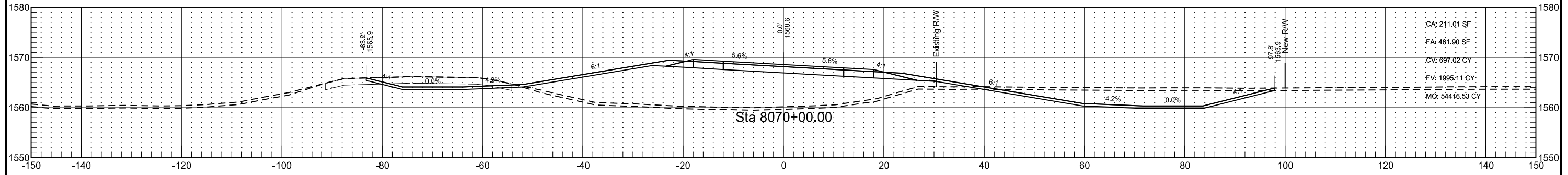
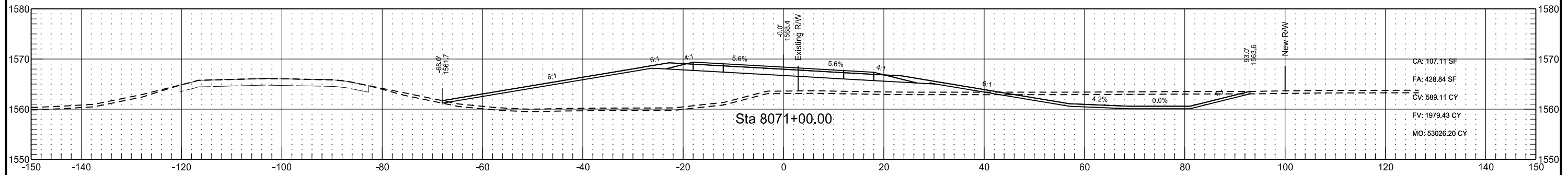
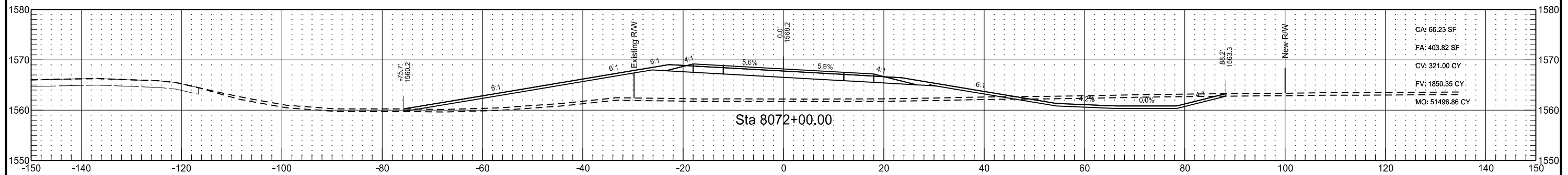
US HIGHWAY 281
ALIGNMENT PR281

STATE	PROJECT NO.	SECTION NO.	SHEET NO.
ND	NH-3-281(130)148	200	59



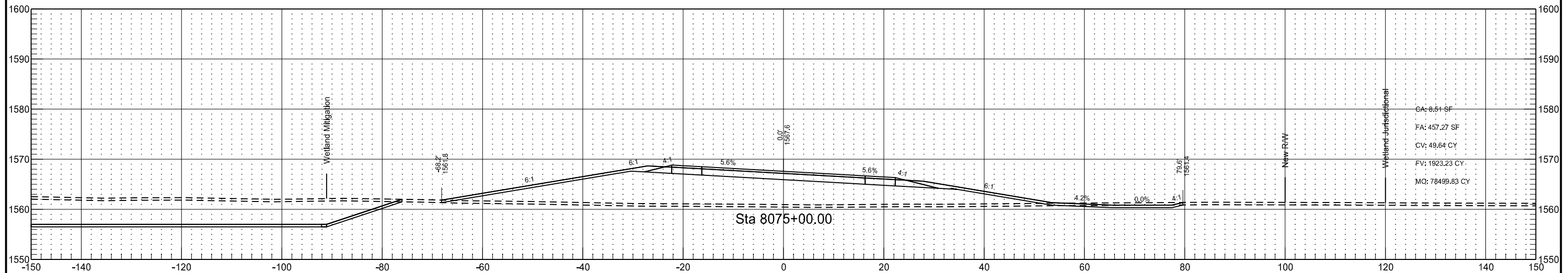
US HIGHWAY 281
ALIGNMENT PR281

STATE	PROJECT NO.	SECTION NO.	SHEET NO.
ND	NH-3-281(130)148	200	60

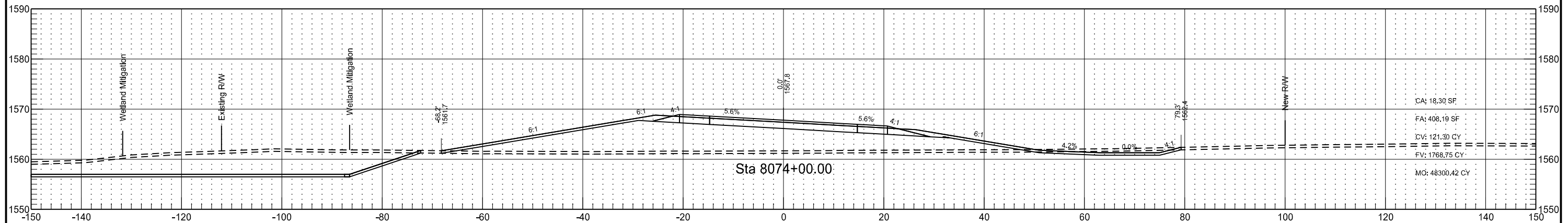


US HIGHWAY 281
ALIGNMENT PR281

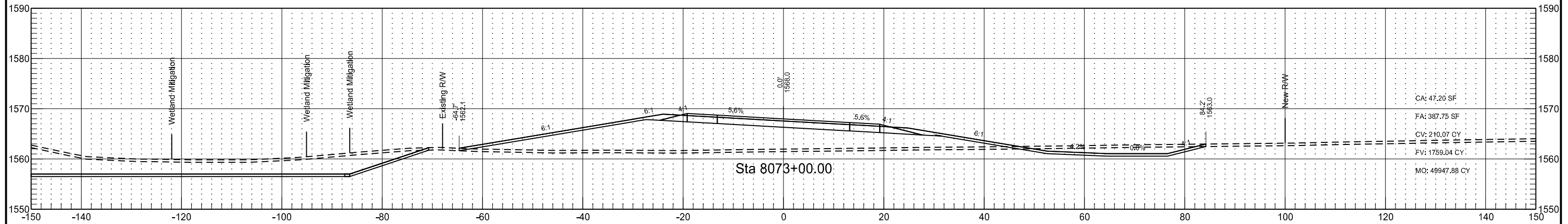
STATE	PROJECT NO.	SECTION NO.	SHEET NO.
ND	NH-3-281(130)148	200	61



CA: 8.51 SF
FA: 457.27 SF
CV: 49.64 CY
FV: 1923.23 CY
MQ: 78499.83 CY



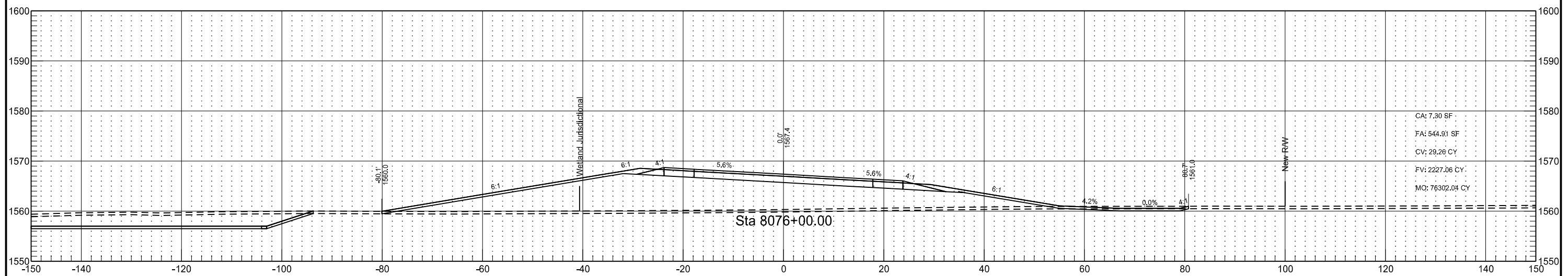
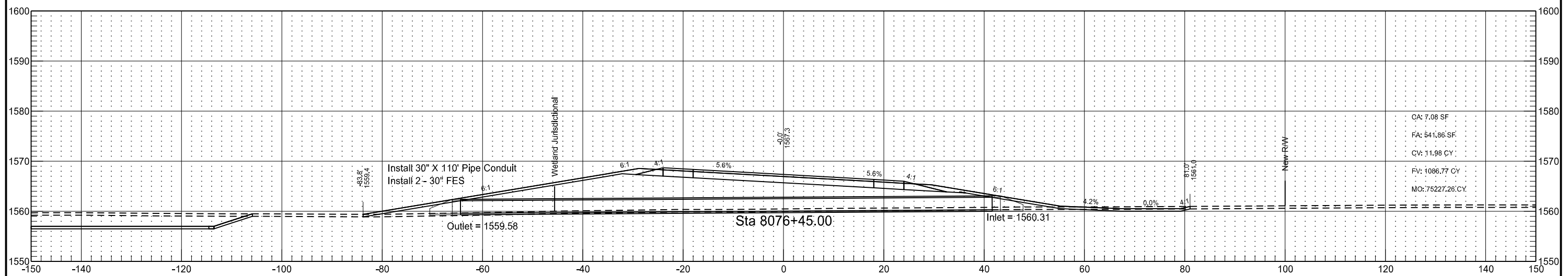
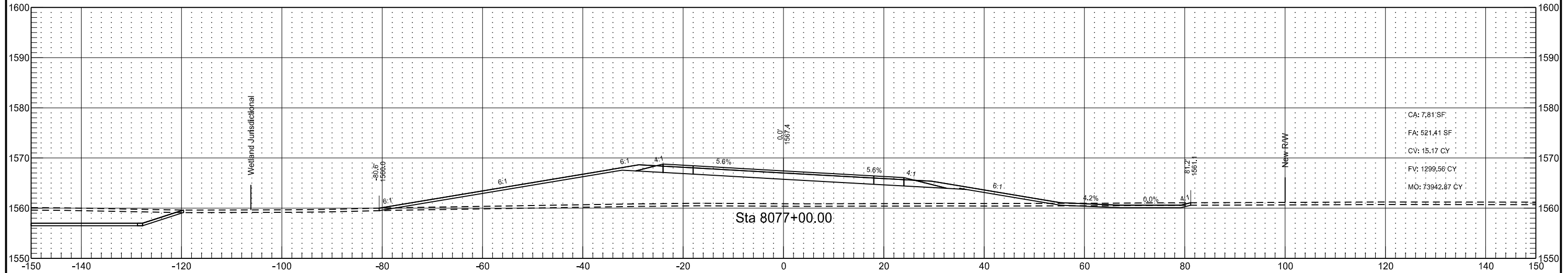
CA: 18.30 SF
FA: 408.19 SF
CV: 121.30 CY
FV: 1768.75 CY
MQ: 48300.42 CY



CA: 47.20 SF
FA: 387.75 SF
CV: 210.07 CY
FV: 1759.04 CY
MQ: 49947.88 CY

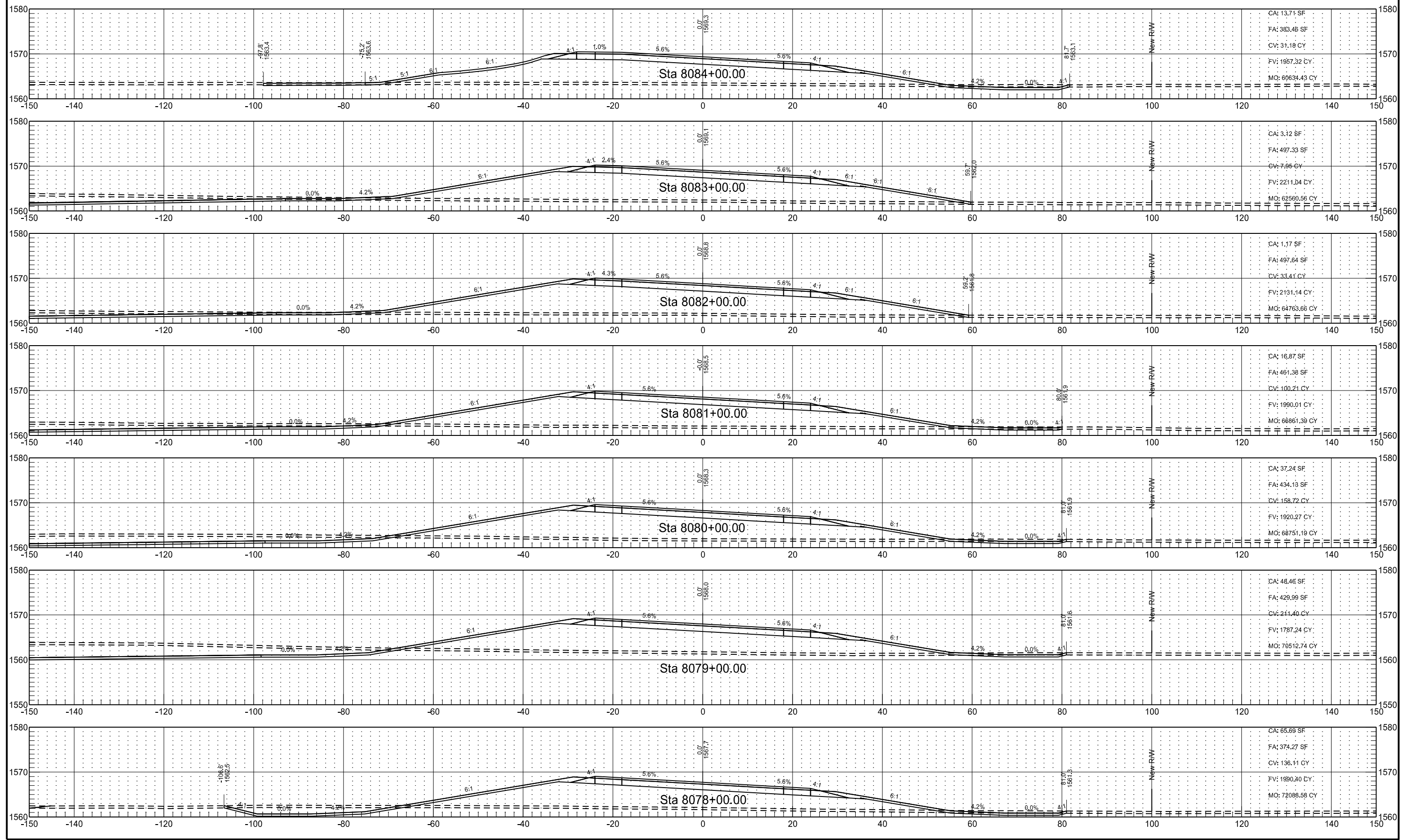
US HIGHWAY 281
ALIGNMENT PR281

STATE	PROJECT NO.	SECTION NO.	SHEET NO.
ND	NH-3-281(130)148	200	62



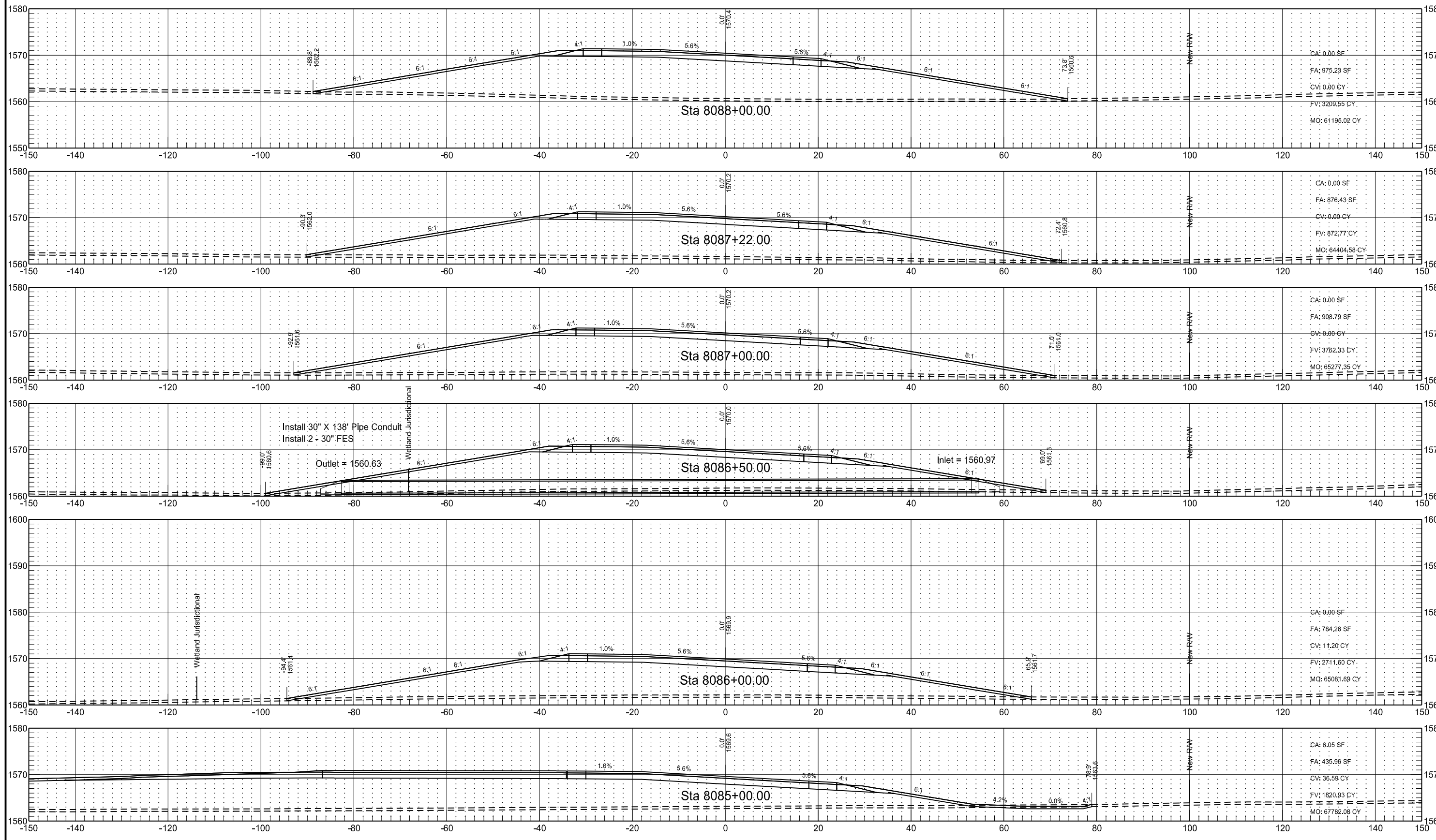
US HIGHWAY 281
ALIGNMENT PR281

STATE	PROJECT NO.	SECTION NO.	SHEET NO.
ND	NH-3-281(130)148	200	63



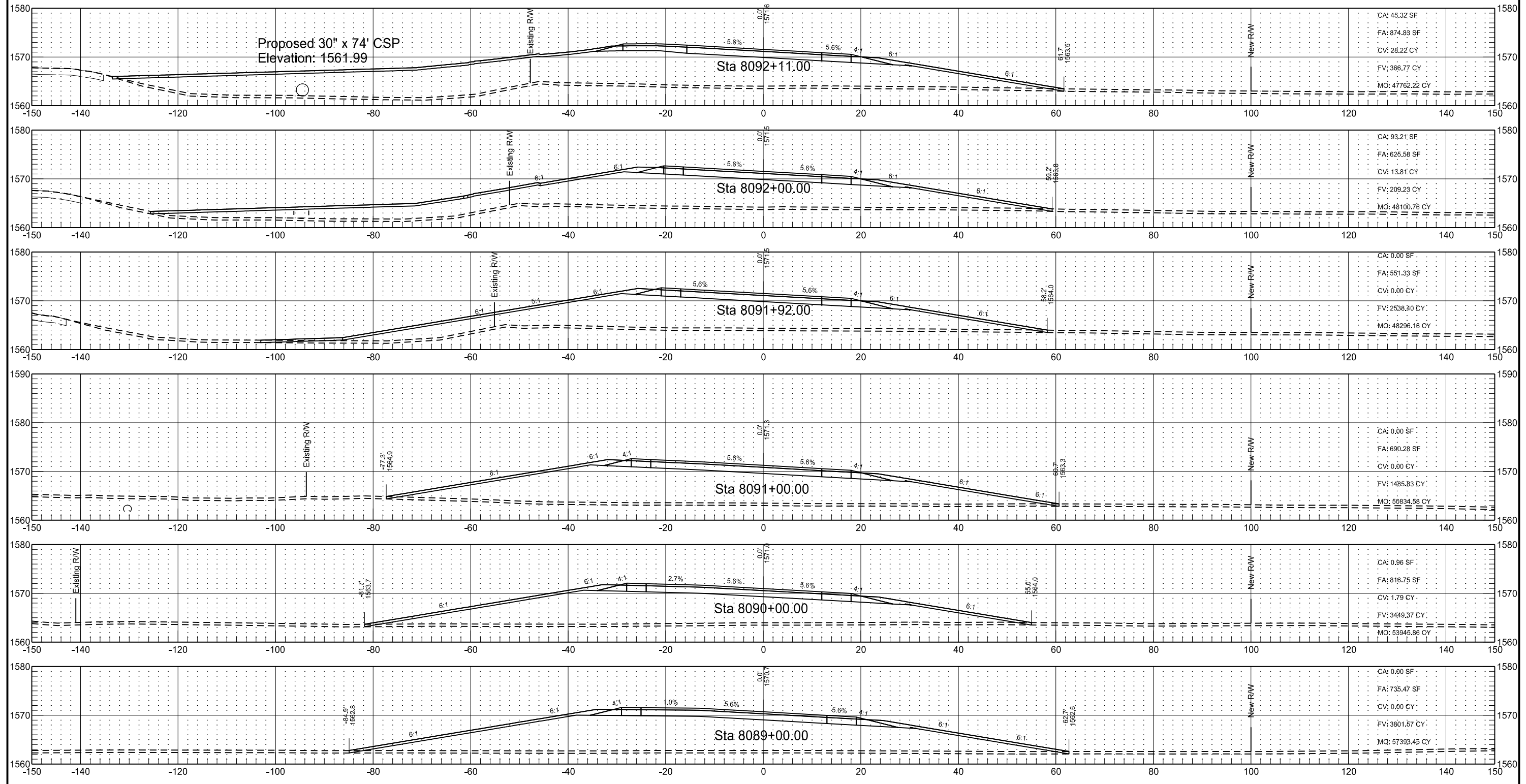
US HIGHWAY 281
ALIGNMENT PR281

STATE	PROJECT NO.	SECTION NO.	SHEET NO.
ND	NH-3-281(130)148	200	64



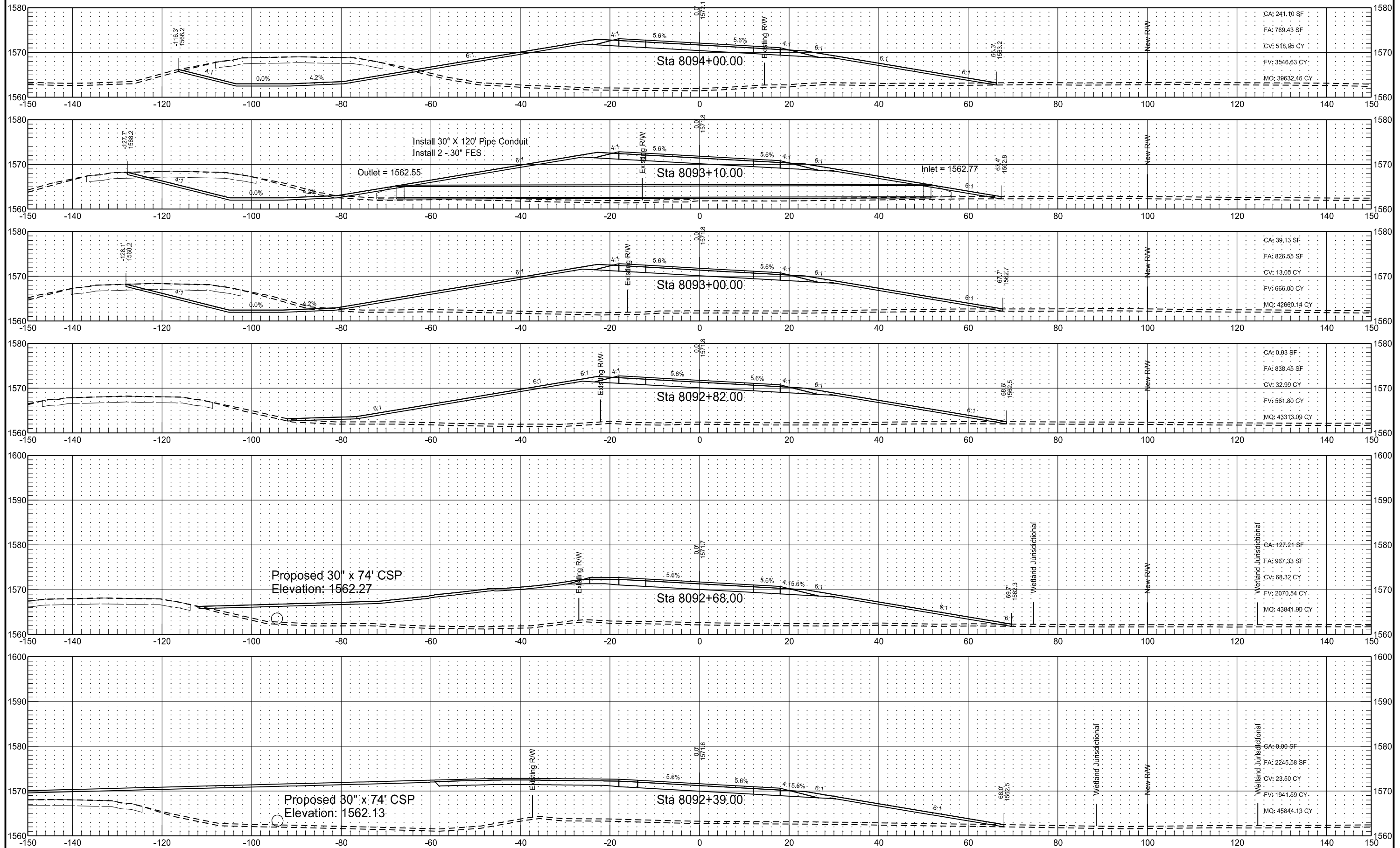
US HIGHWAY 281
ALIGNMENT PR281

STATE	PROJECT NO.	SECTION NO.	SHEET NO.
ND	NH-3-281(130)148	200	65



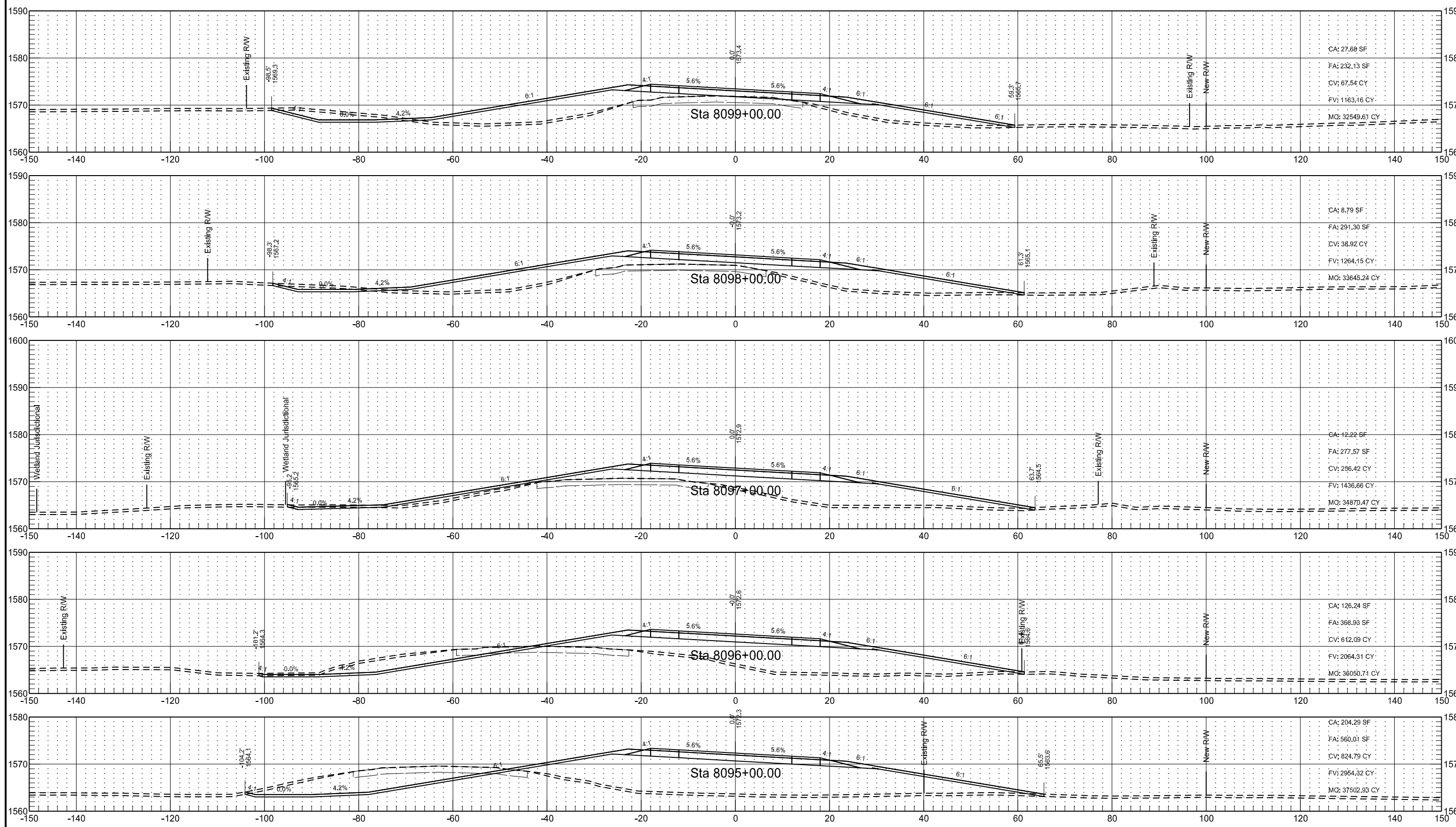
US HIGHWAY 281
ALIGNMENT PR281

STATE	PROJECT NO.	SECTION NO.	SHEET NO.
ND	NH-3-281(130)148	200	66



US HIGHWAY 281
ALIGNMENT PR281

STATE	PROJECT NO.	SECTION NO.	SHEET NO.
ND	NH-3-281(130)148	200	67



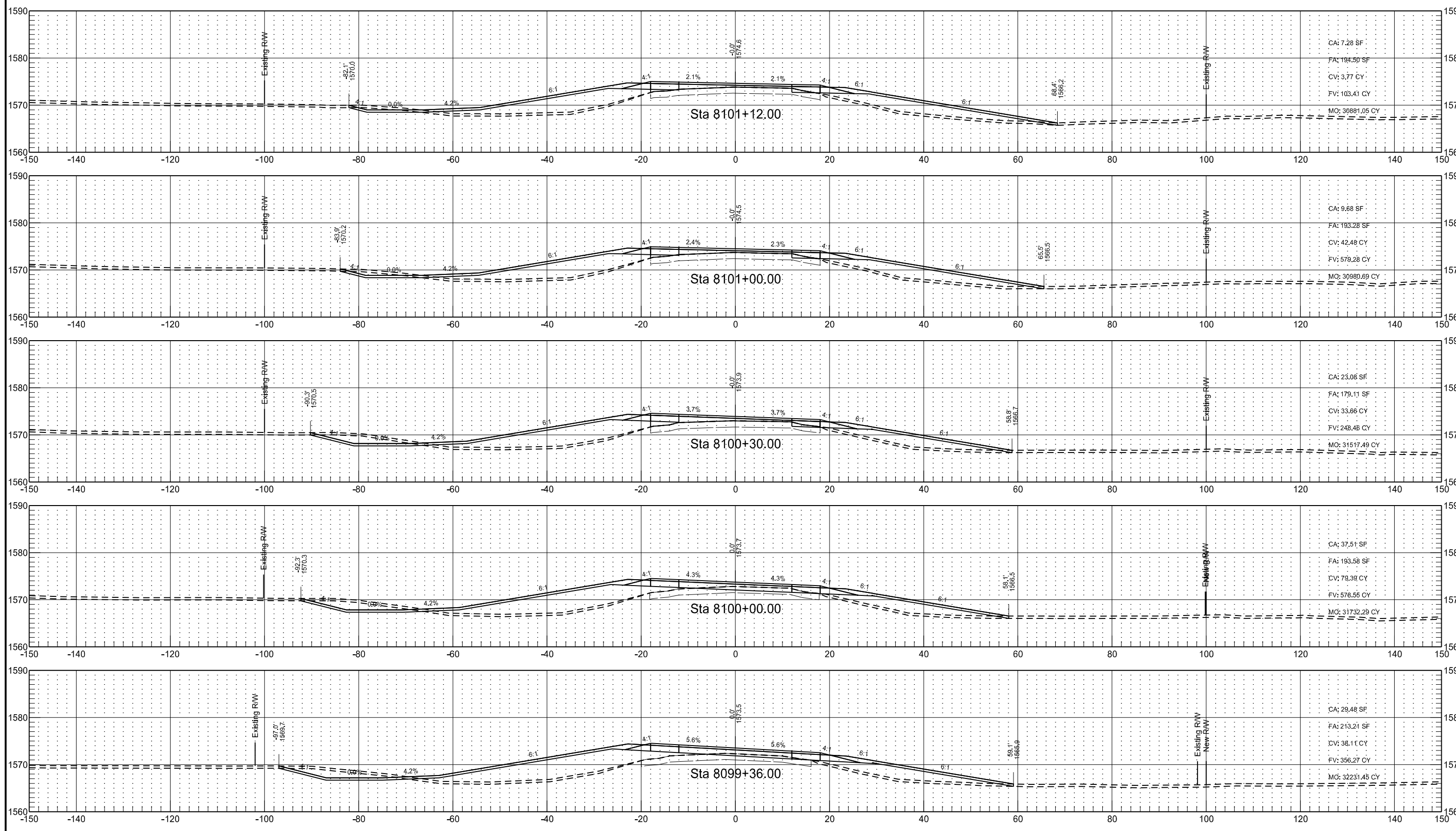
US HIGHWAY 281
ALIGNMENT PR281

STATE
ND

PROJECT NO.
NH-3-281(130)148

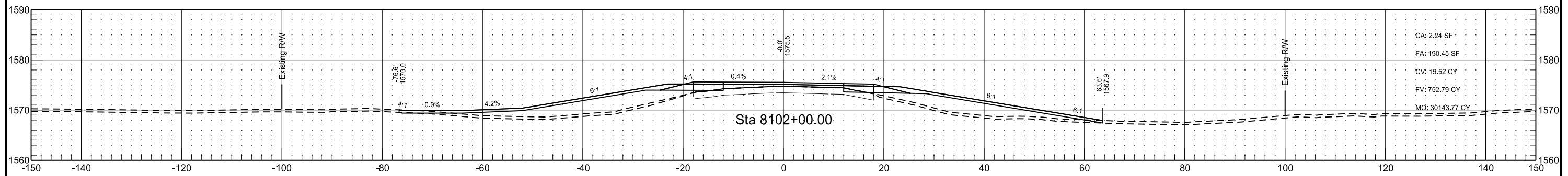
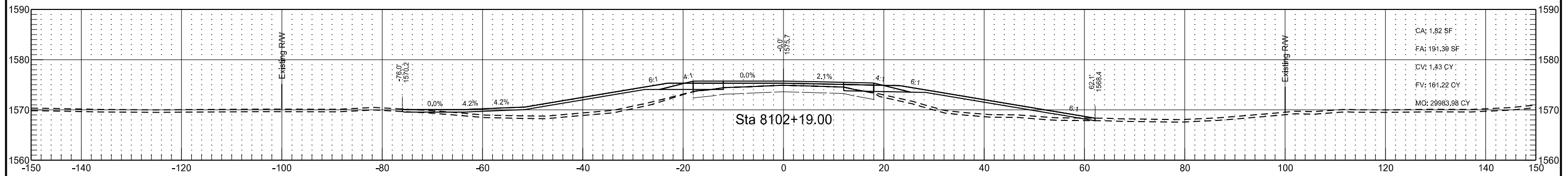
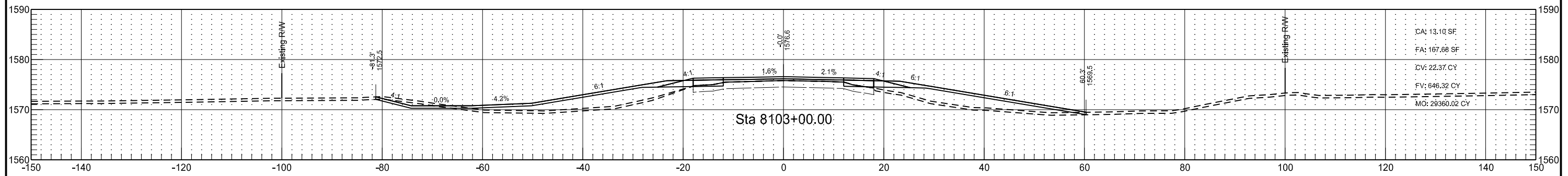
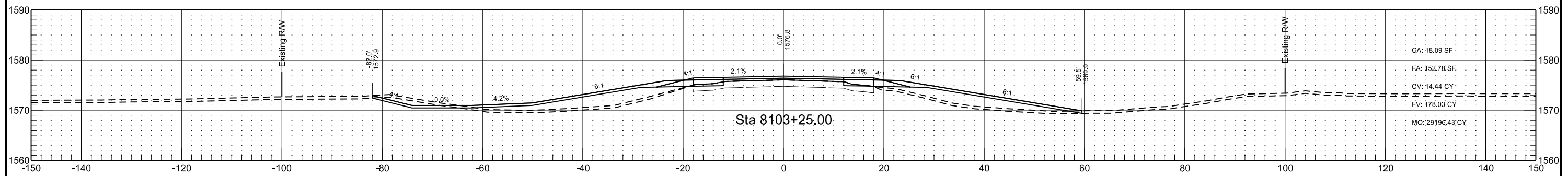
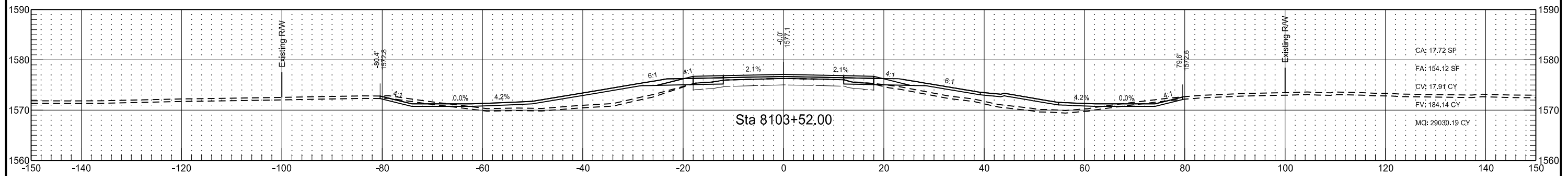
SECTION NO.
200

SHEET NO.
68



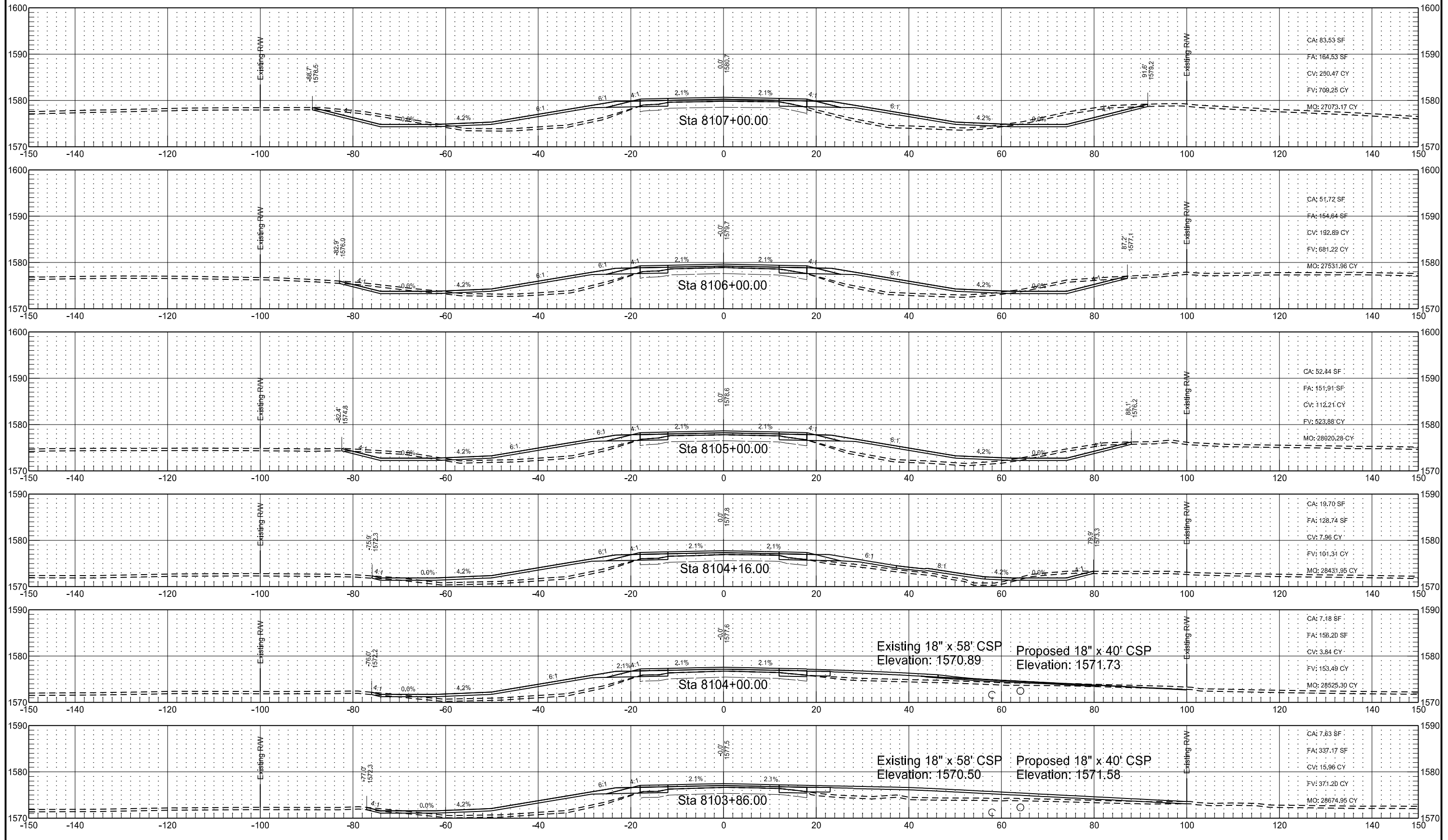
US HIGHWAY 281
ALIGNMENT PR281

STATE	PROJECT NO.	SECTION NO.	SHEET NO.
ND	NH-3-281(130)148	200	69



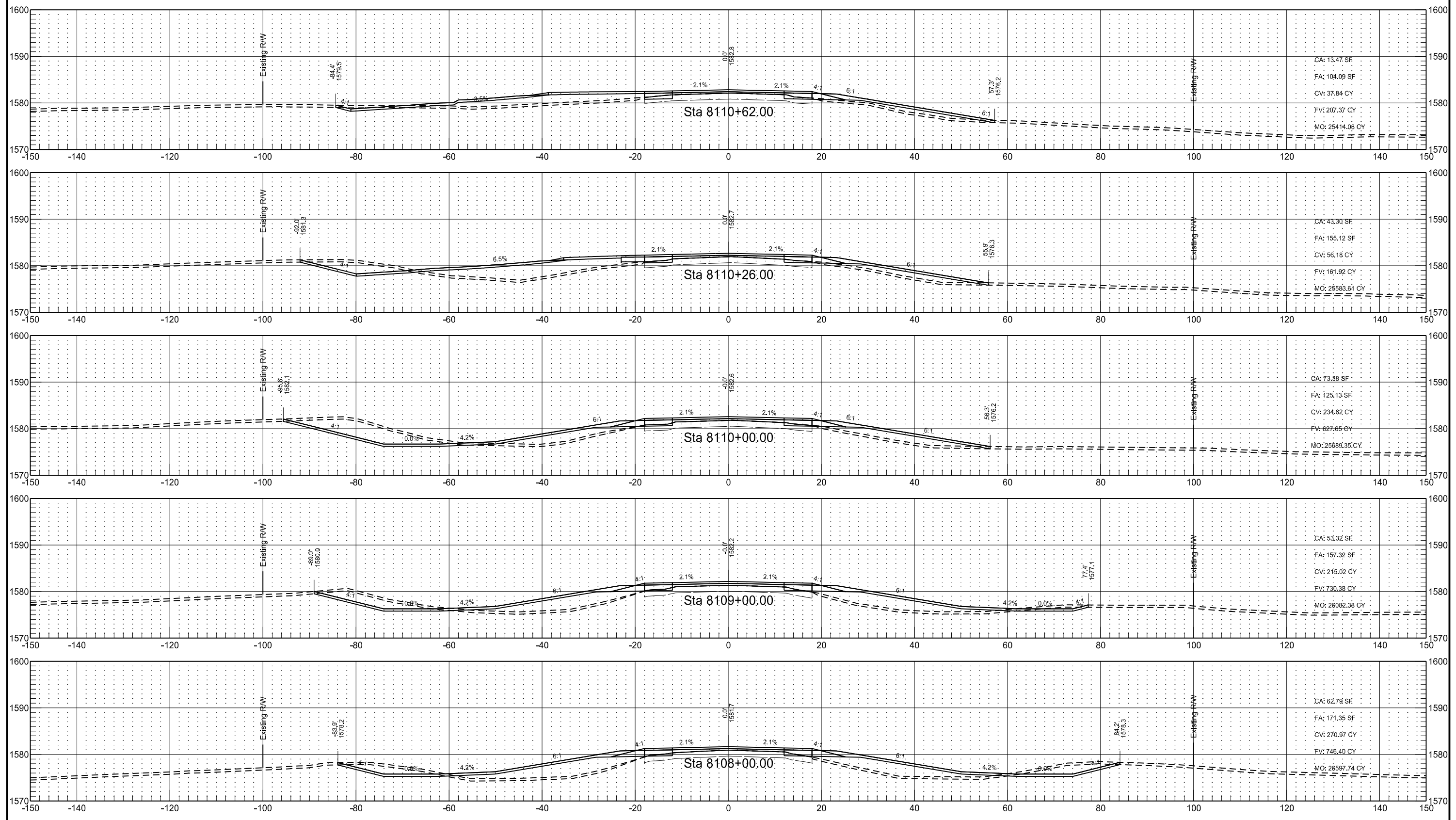
US HIGHWAY 281
ALIGNMENT PR281

STATE	PROJECT NO.	SECTION NO.	SHEET NO.
ND	NH-3-281(130)148	200	70



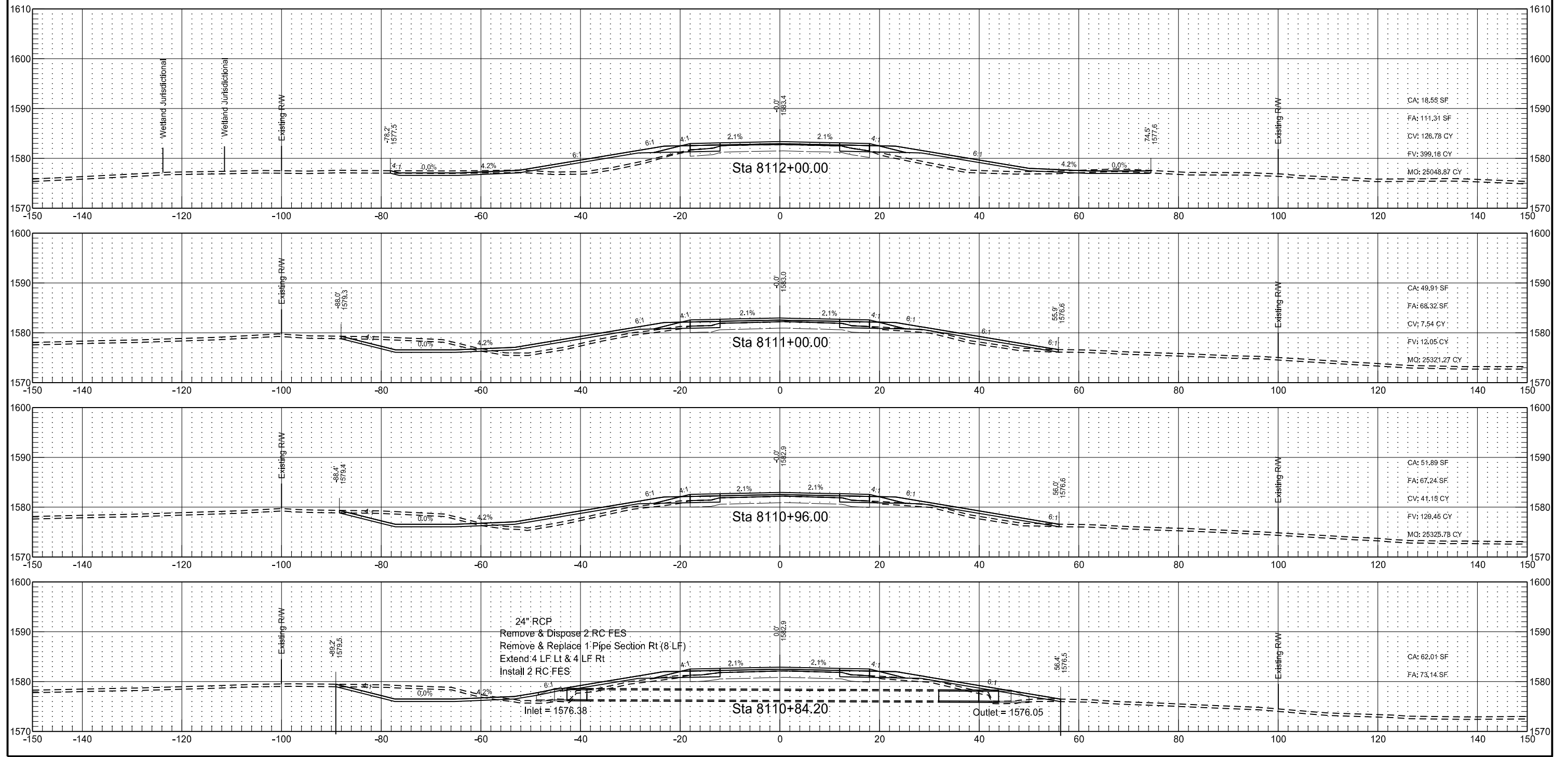
US HIGHWAY 281
ALIGNMENT PR281

STATE	PROJECT NO.	SECTION NO.	SHEET NO.
ND	NH-3-281(130)148	200	71



US HIGHWAY 281
ALIGNMENT PR281

STATE	PROJECT NO.	SECTION NO.	SHEET NO.
ND	NH-3-281(130)148	200	72

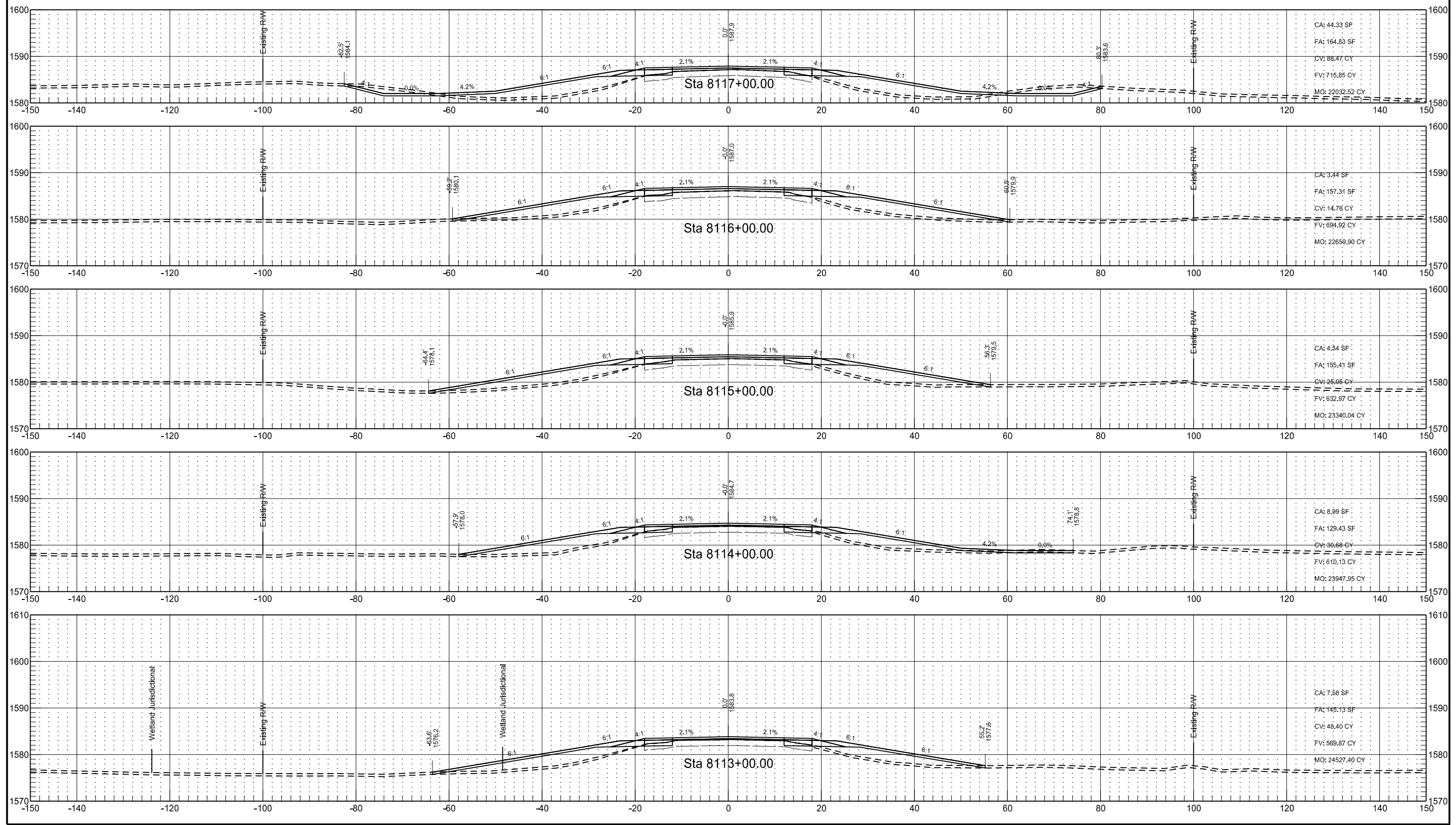


24" RCP
Remove & Dispose 2 RC FES
Remove & Replace 1 Pipe Section Rt (8 LF)
Extend 4 LF Lt & 4 LF Rt
Install 2 RC FES

Inlet = 1576.38
Outlet = 1576.05

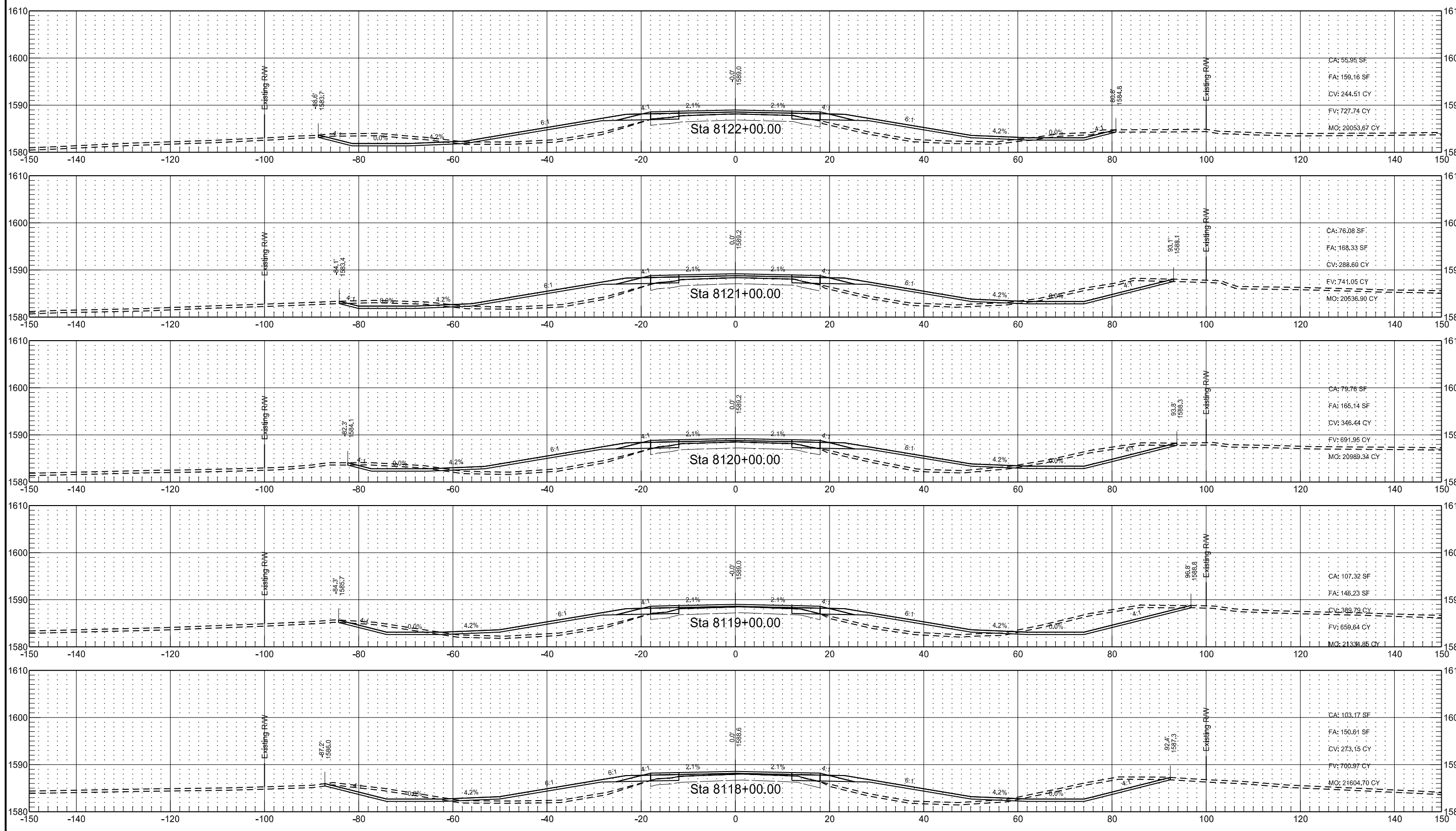
US HIGHWAY 281
ALIGNMENT PR281

STATE	PROJECT NO.	SECTION NO.	SHEET NO.
ND	NH-3-281(130)148	200	73



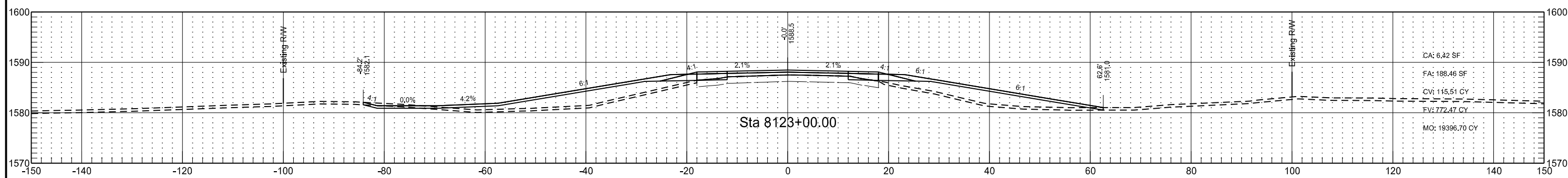
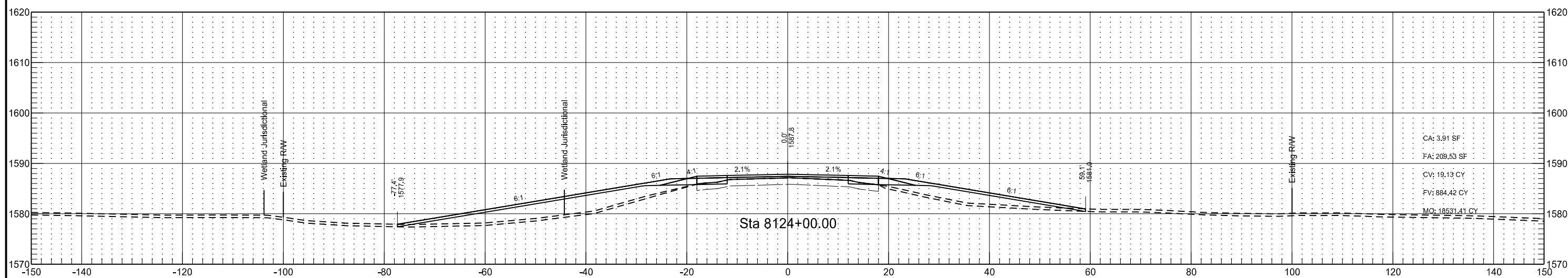
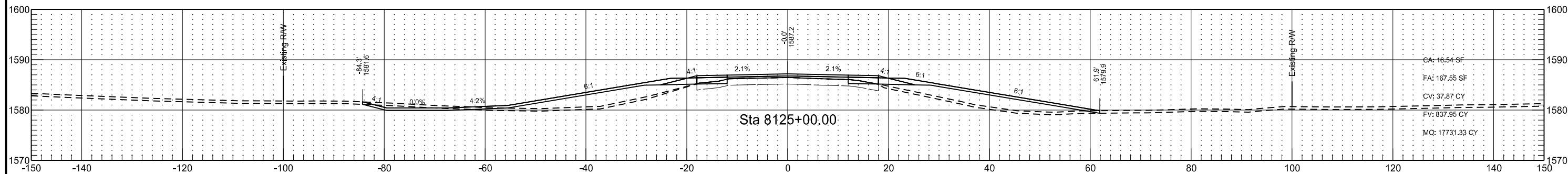
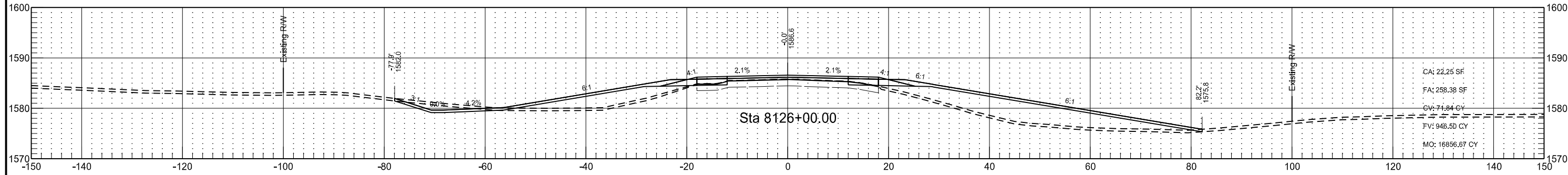
US HIGHWAY 281
ALIGNMENT PR281

STATE	PROJECT NO.	SECTION NO.	SHEET NO.
ND	NH-3-281(130)148	200	74



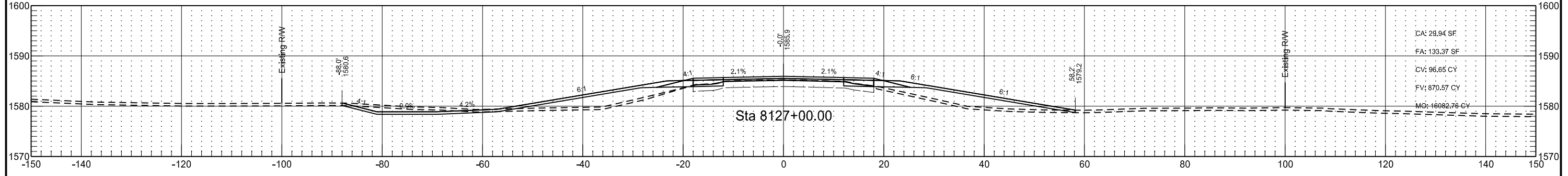
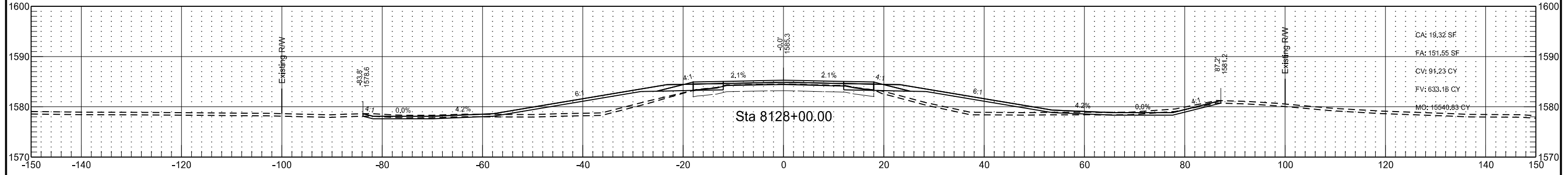
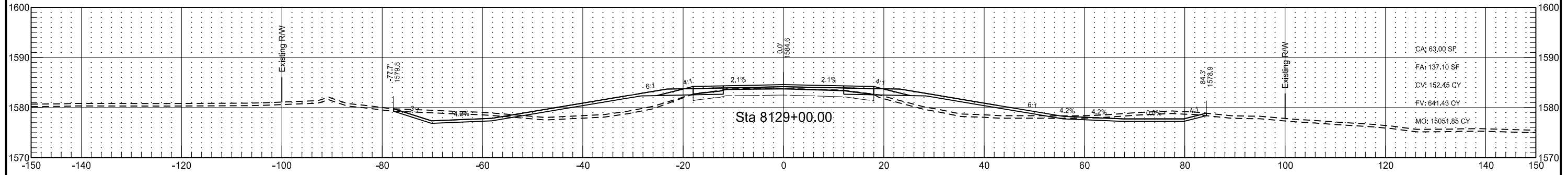
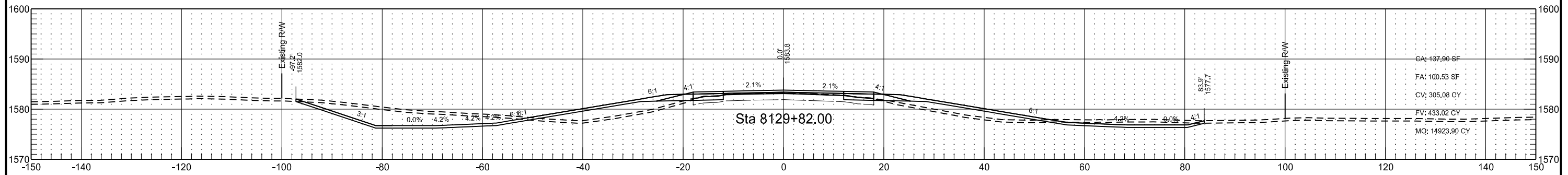
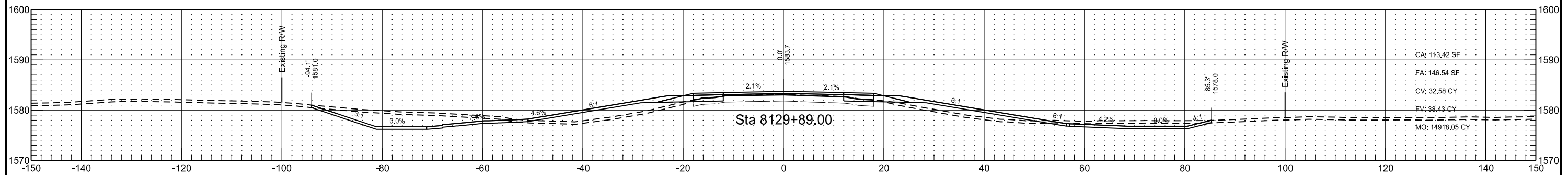
US HIGHWAY 281
ALIGNMENT PR281

STATE	PROJECT NO.	SECTION NO.	SHEET NO.
ND	NH-3-281(130)148	200	75



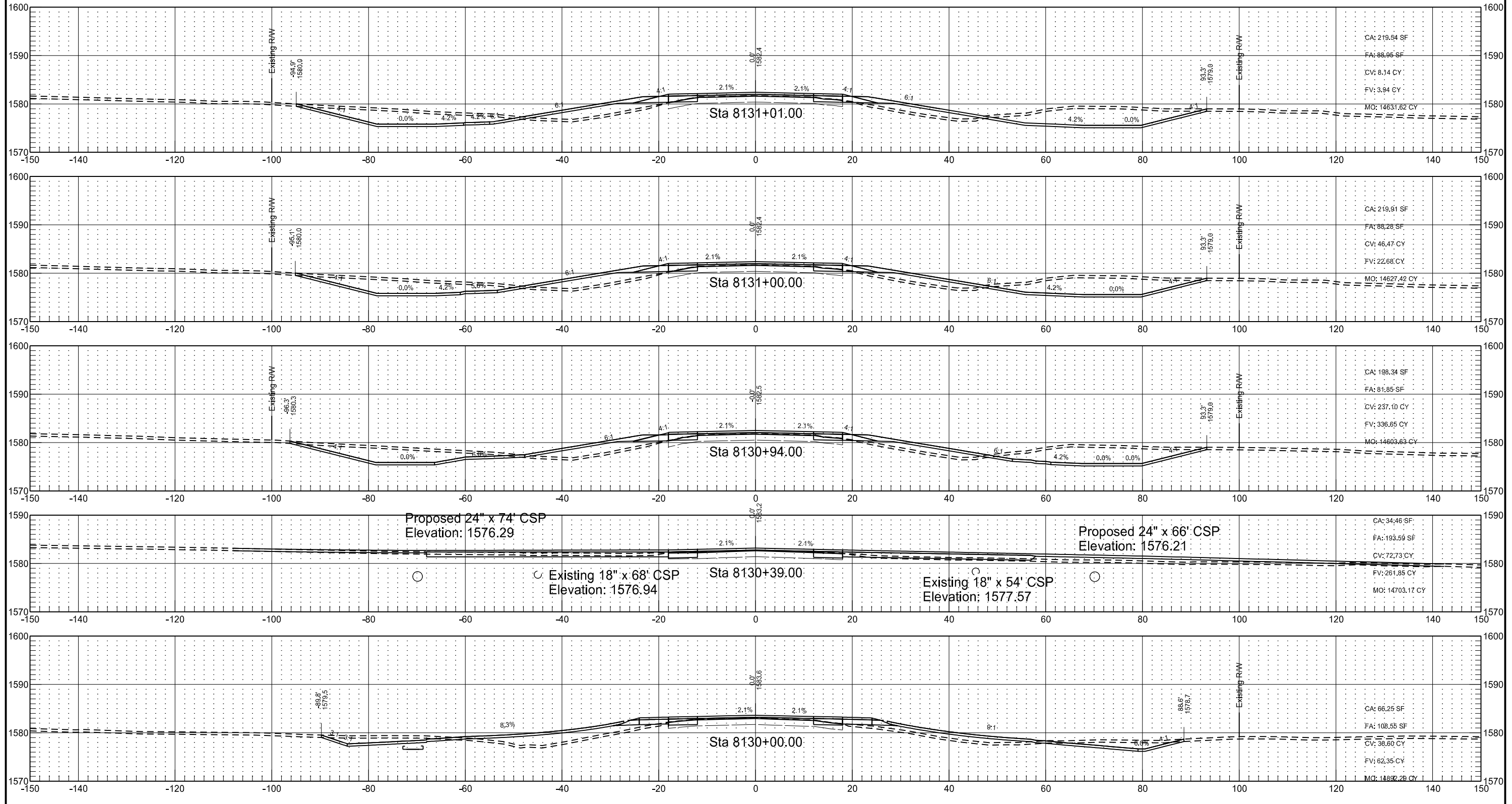
US HIGHWAY 281
ALIGNMENT PR281

STATE	PROJECT NO.	SECTION NO.	SHEET NO.
ND	NH-3-281(130)148	200	76



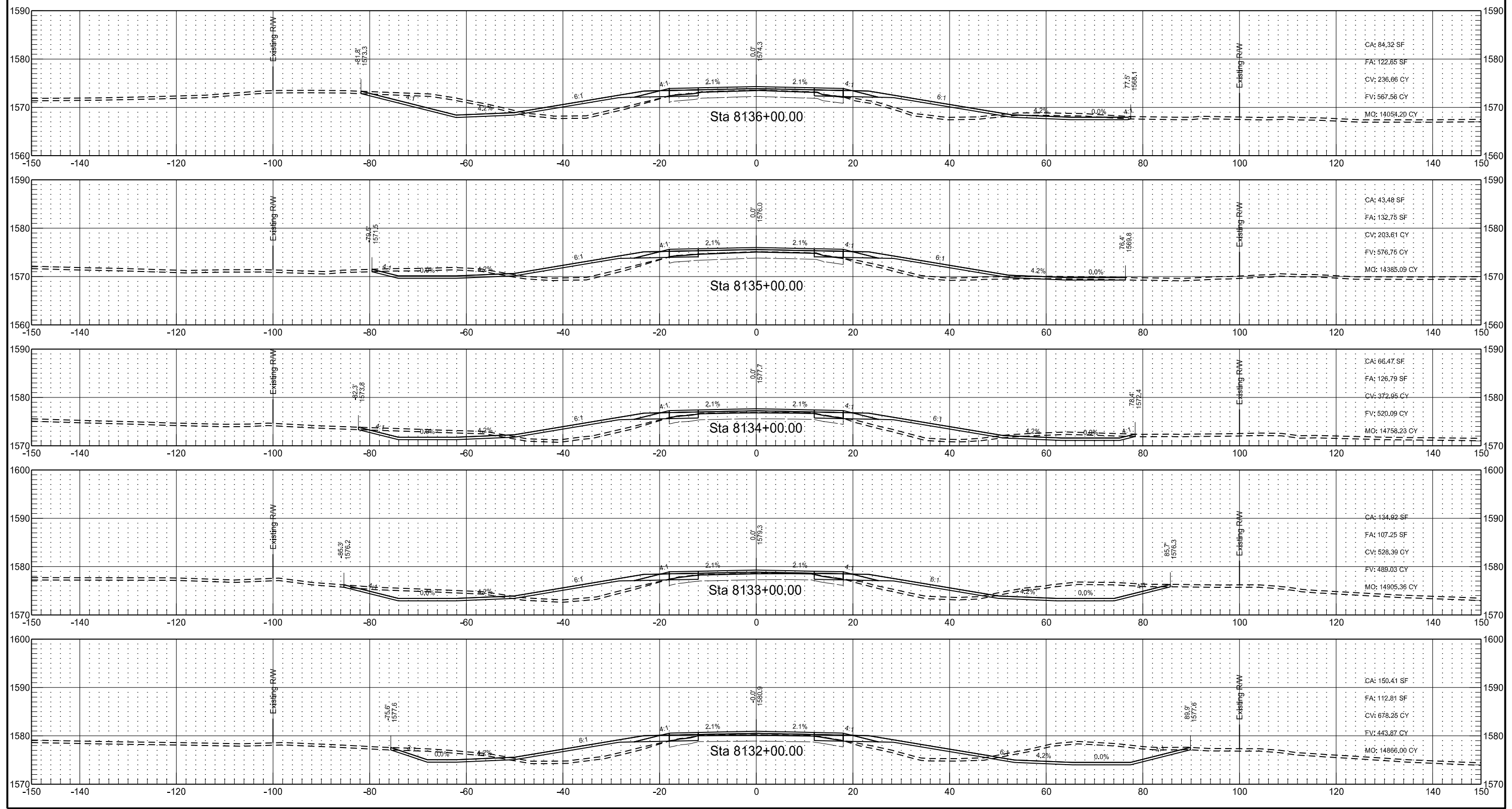
US HIGHWAY 281
ALIGNMENT PR281

STATE	PROJECT NO.	SECTION NO.	SHEET NO.
ND	NH-3-281(130)148	200	77



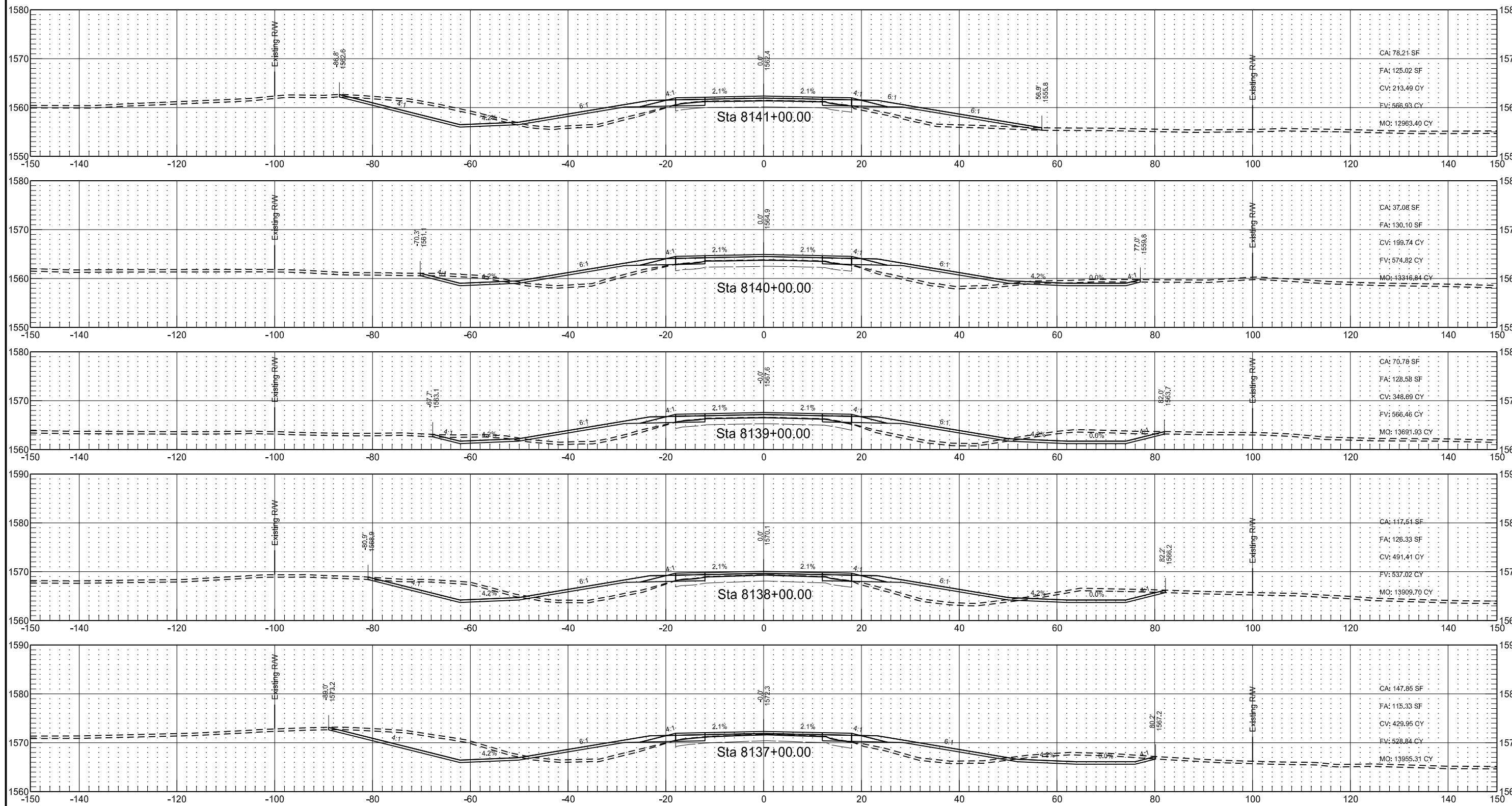
US HIGHWAY 281
ALIGNMENT PR281

STATE	PROJECT NO.	SECTION NO.	SHEET NO.
ND	NH-3-281(130)148	200	78



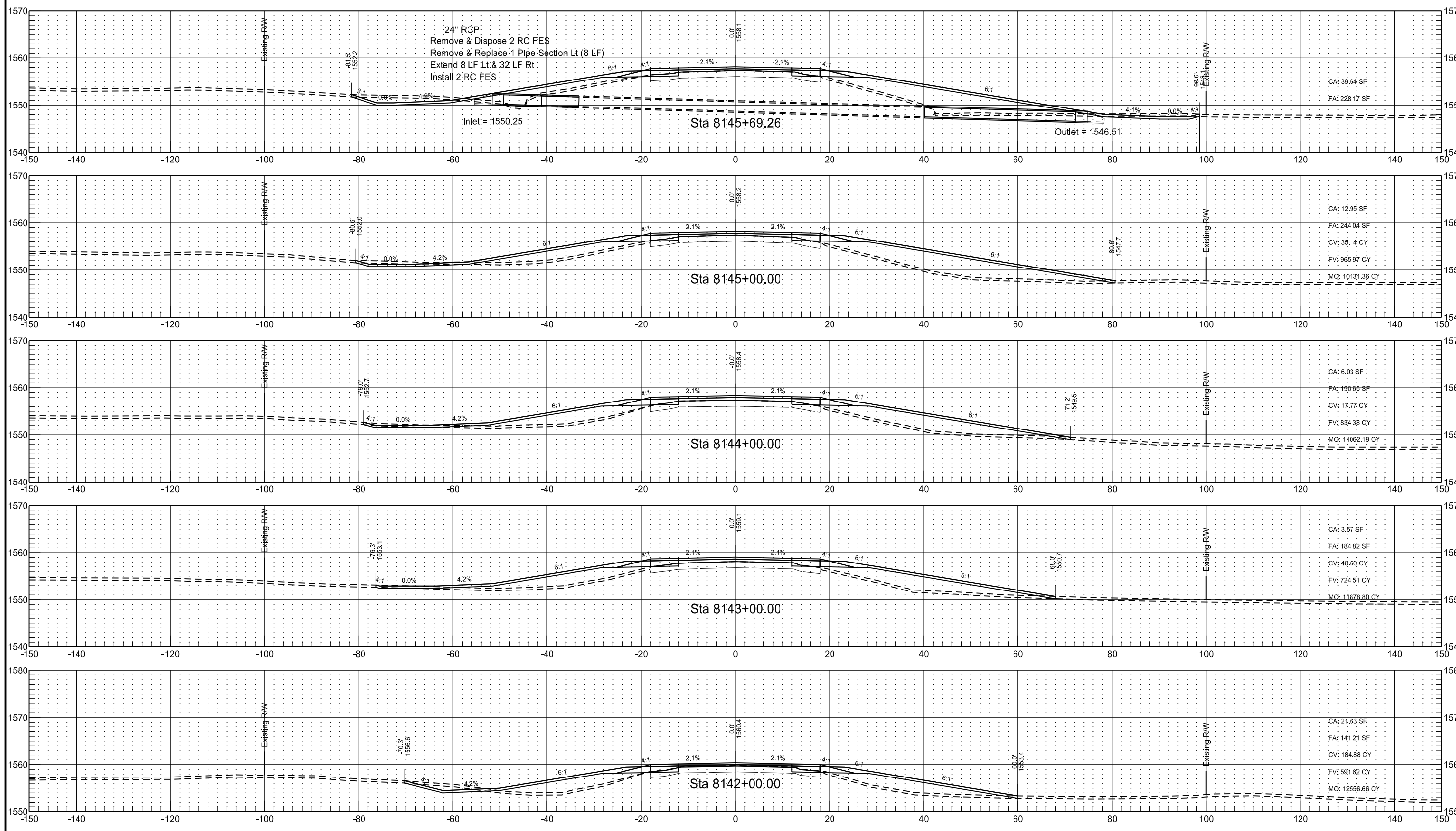
US HIGHWAY 281
ALIGNMENT PR281

STATE	PROJECT NO.	SECTION NO.	SHEET NO.
ND	NH-3-281(130)148	200	79



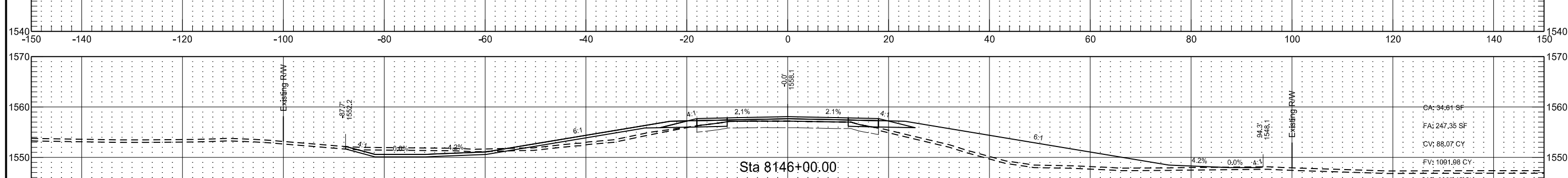
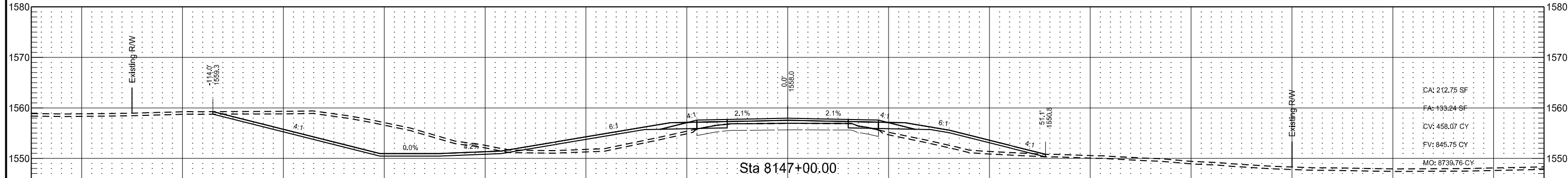
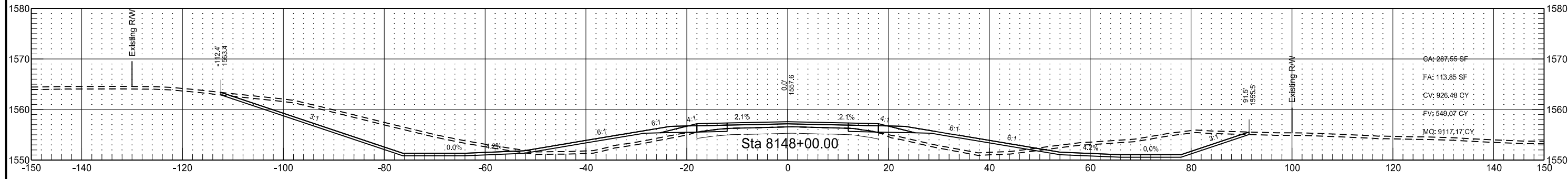
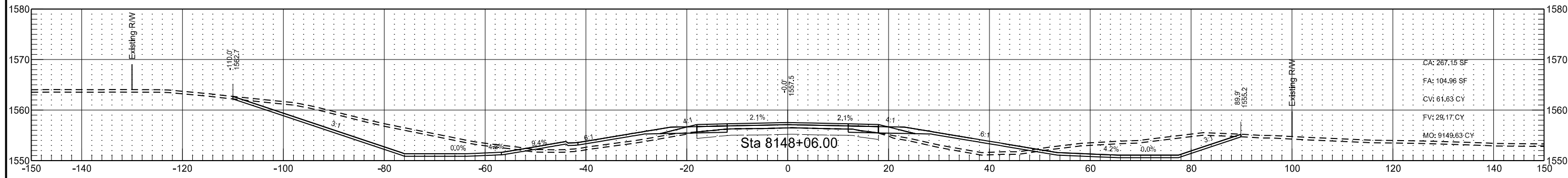
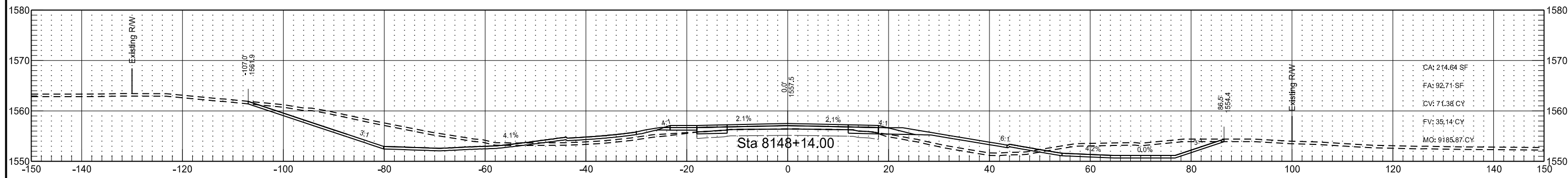
US HIGHWAY 281
ALIGNMENT PR281

STATE	PROJECT NO.	SECTION NO.	SHEET NO.
ND	NH-3-281(130)148	200	80



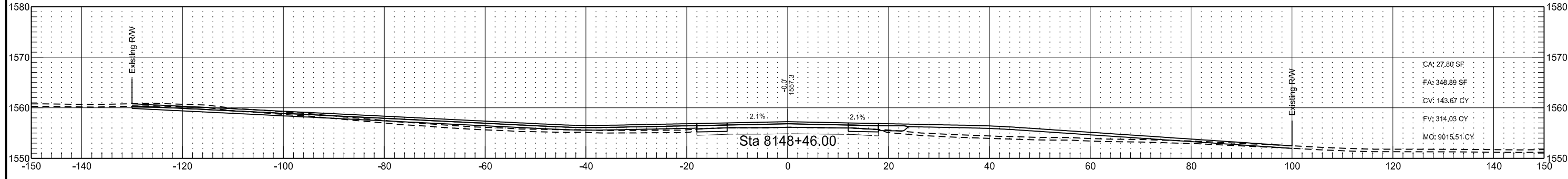
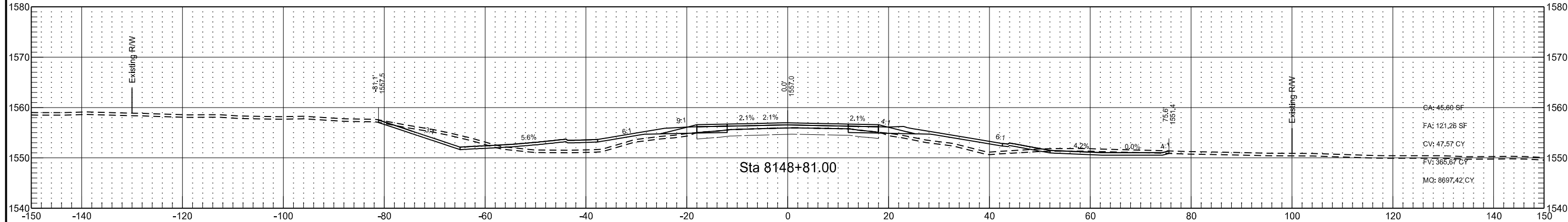
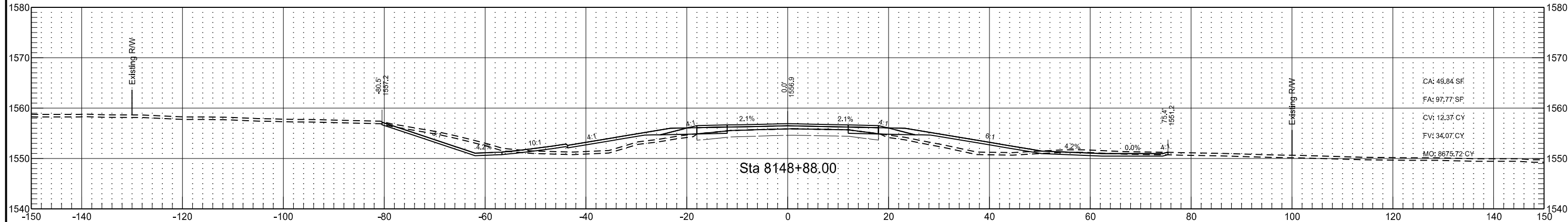
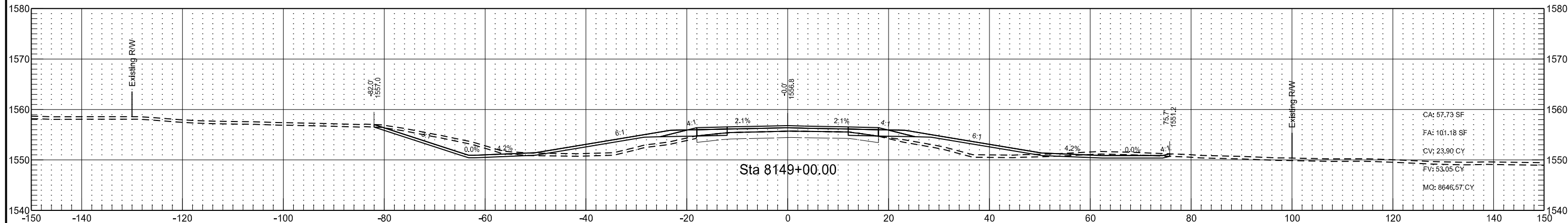
US HIGHWAY 281
ALIGNMENT PR281

STATE	PROJECT NO.	SECTION NO.	SHEET NO.
ND	NH-3-281(130)148	200	81



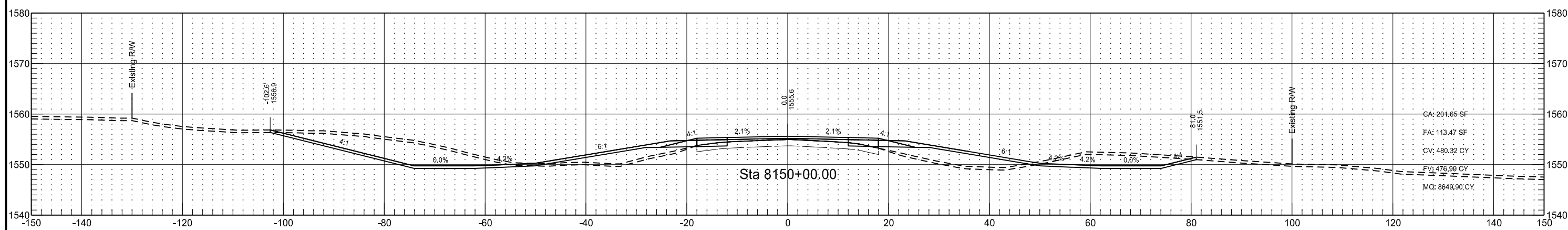
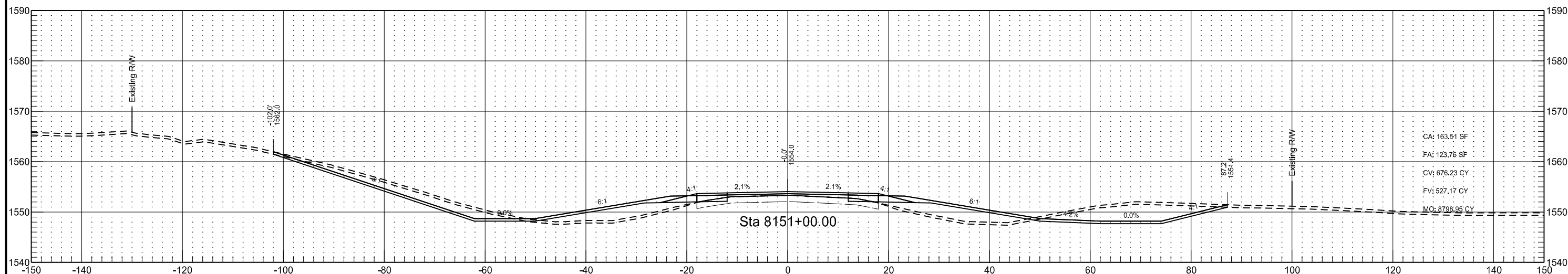
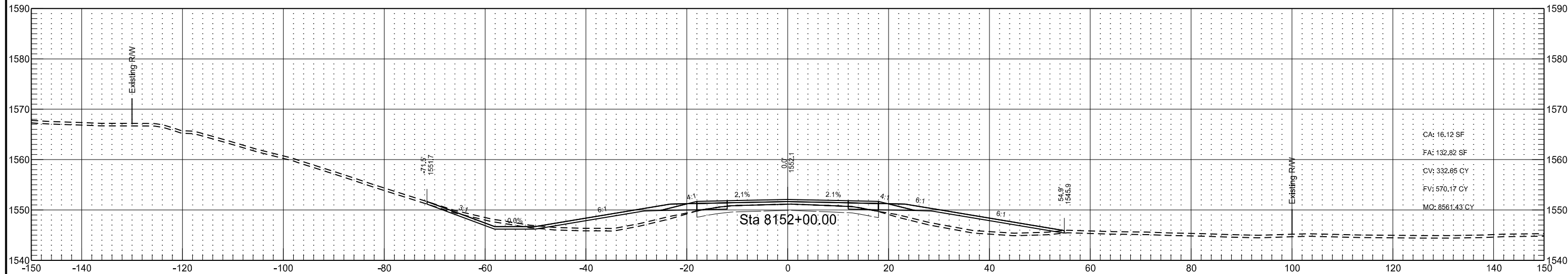
US HIGHWAY 281
ALIGNMENT PR281

STATE	PROJECT NO.	SECTION NO.	SHEET NO.
ND	NH-3-281(130)148	200	82



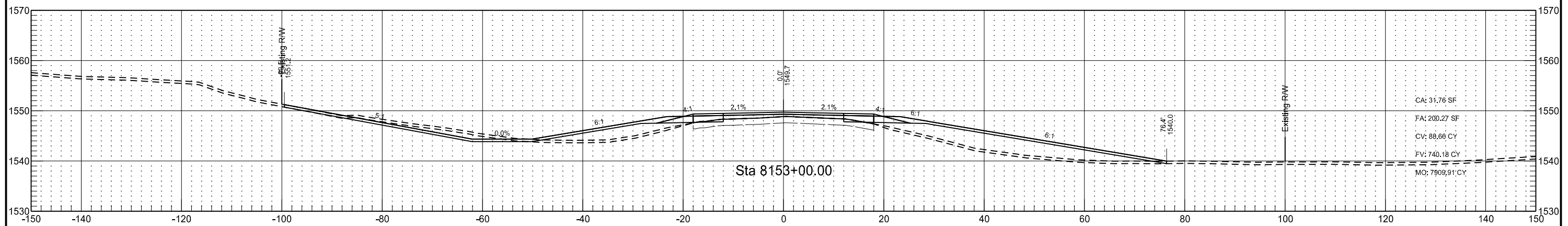
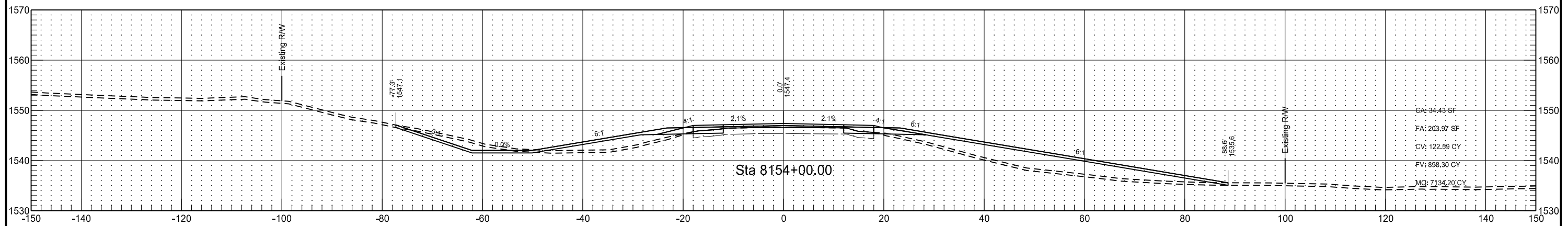
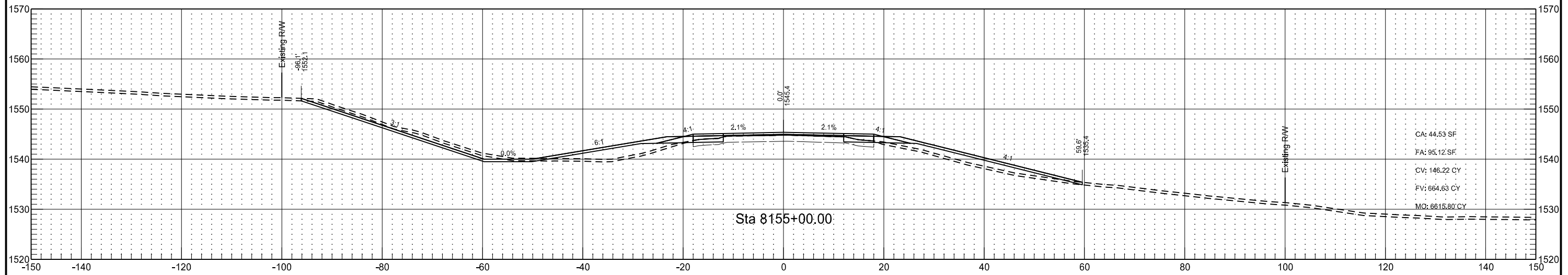
US HIGHWAY 281
ALIGNMENT PR281

STATE	PROJECT NO.	SECTION NO.	SHEET NO.
ND	NH-3-281(130)148	200	83



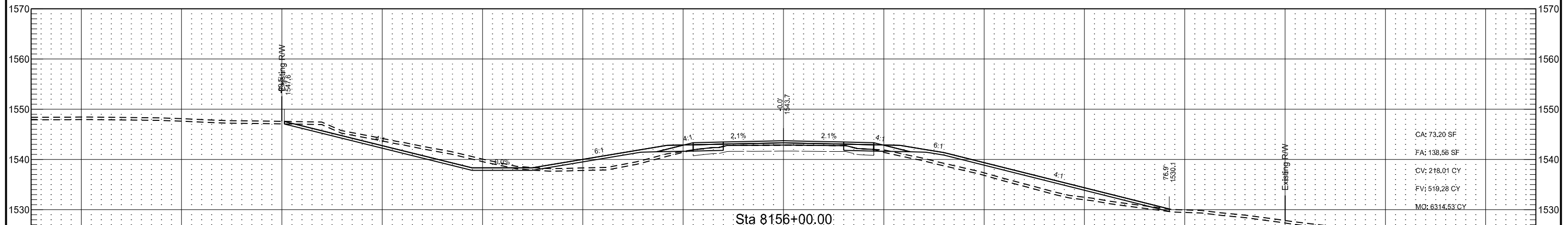
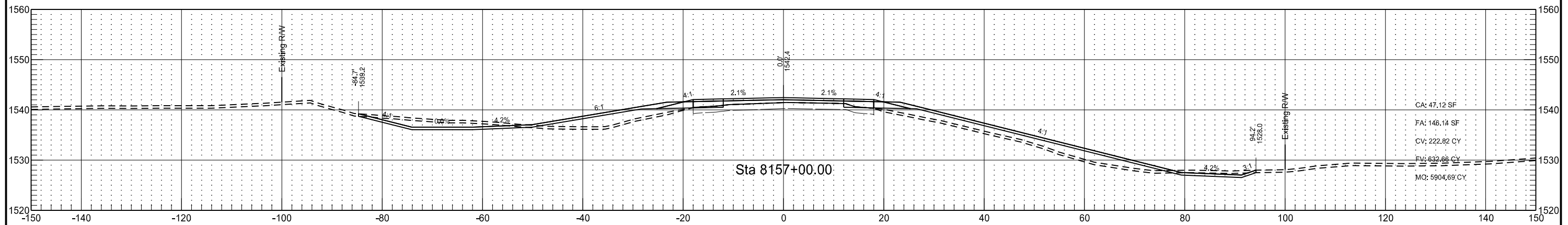
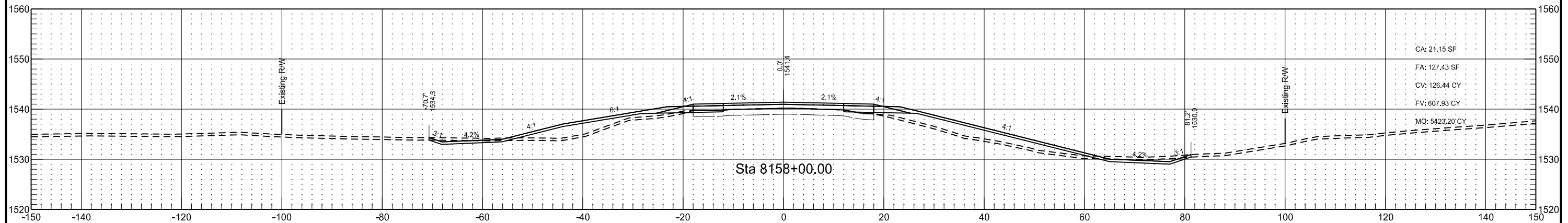
US HIGHWAY 281
ALIGNMENT PR281

STATE	PROJECT NO.	SECTION NO.	SHEET NO.
ND	NH-3-281(130)148	200	84



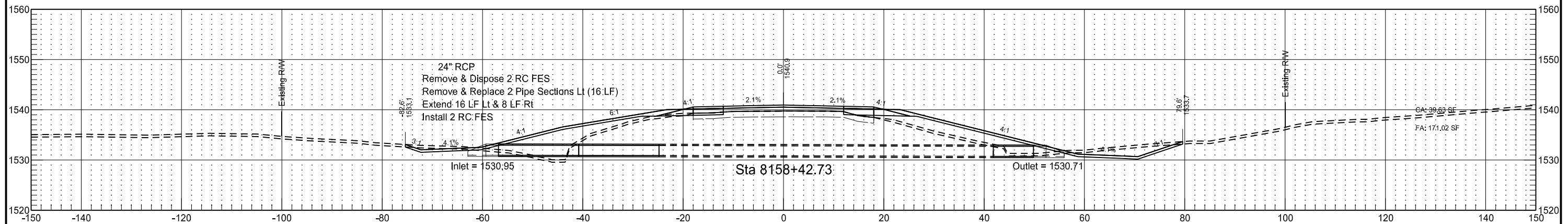
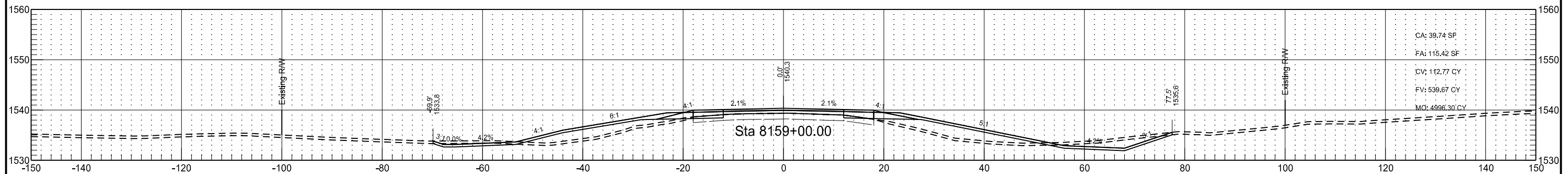
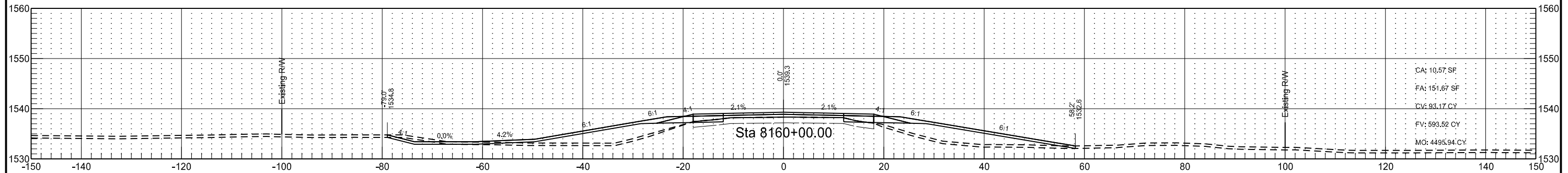
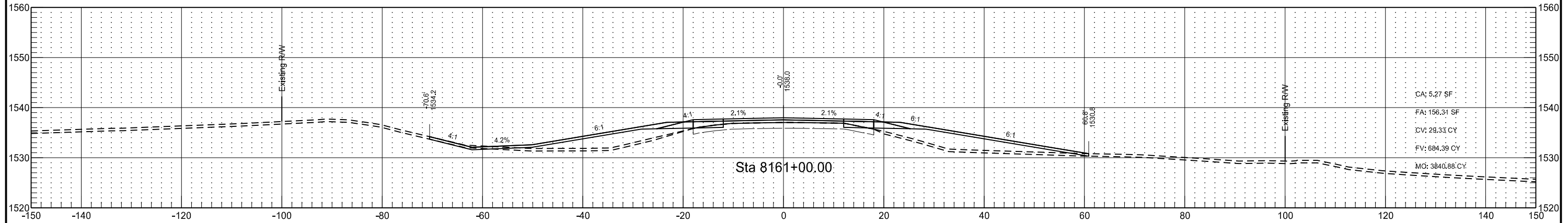
US HIGHWAY 281
ALIGNMENT PR281

STATE	PROJECT NO.	SECTION NO.	SHEET NO.
ND	NH-3-281(130)148	200	85



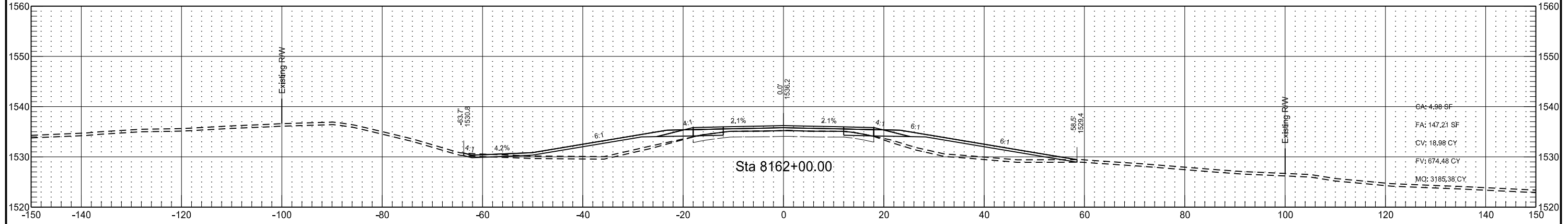
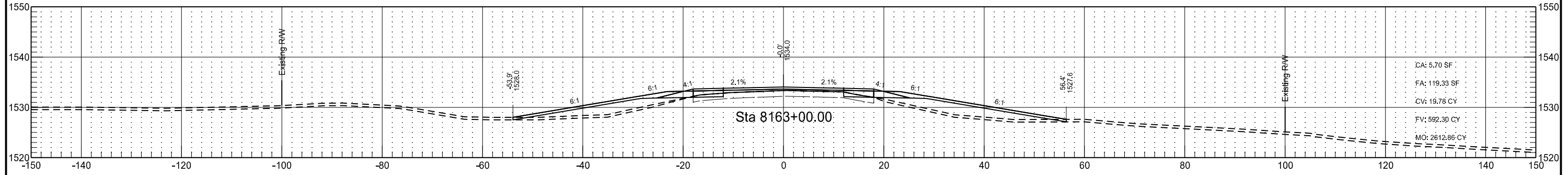
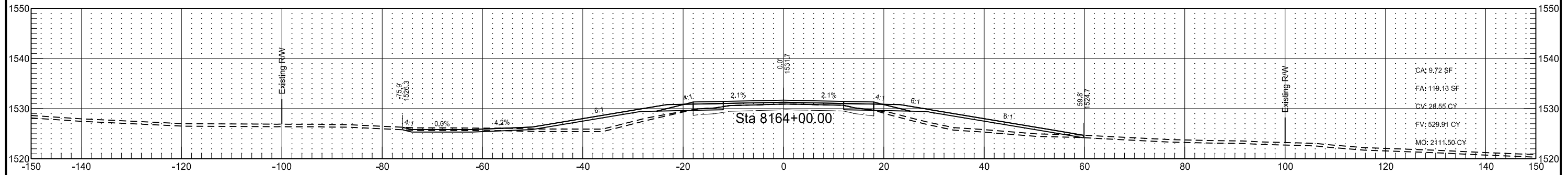
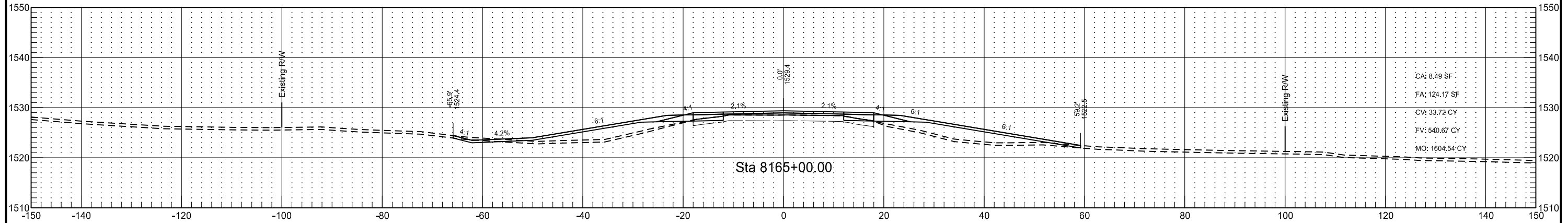
US HIGHWAY 281
ALIGNMENT PR281

STATE	PROJECT NO.	SECTION NO.	SHEET NO.
ND	NH-3-281(130)148	200	86



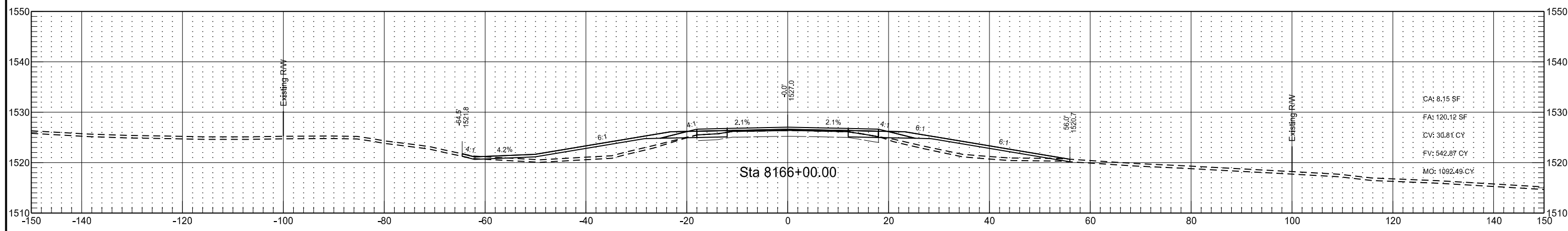
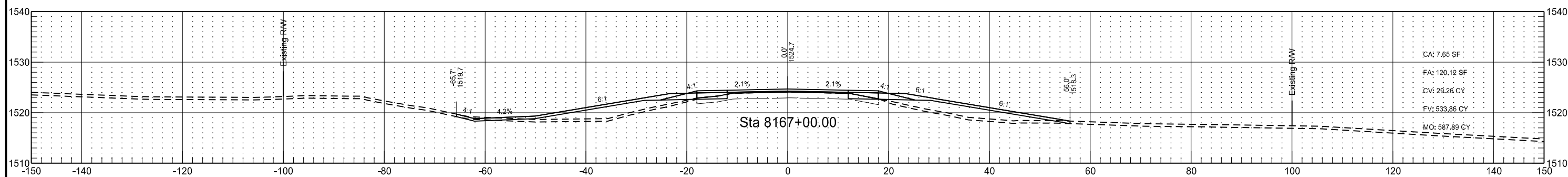
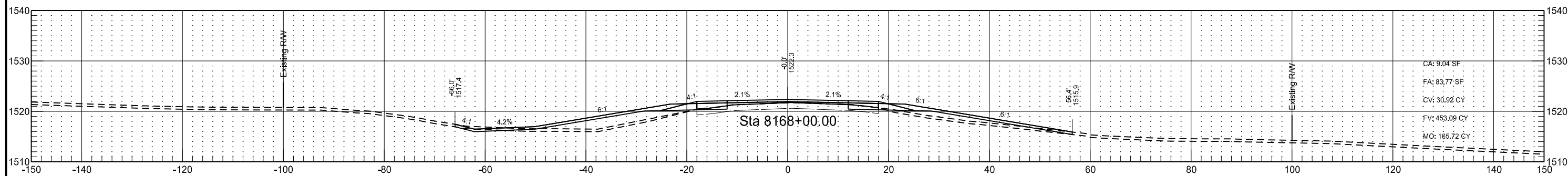
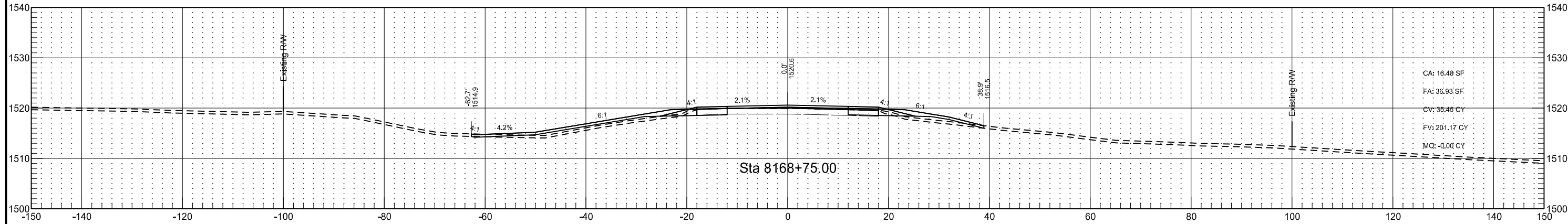
US HIGHWAY 281
ALIGNMENT PR281

STATE	PROJECT NO.	SECTION NO.	SHEET NO.
ND	NH-3-281(130)148	200	87



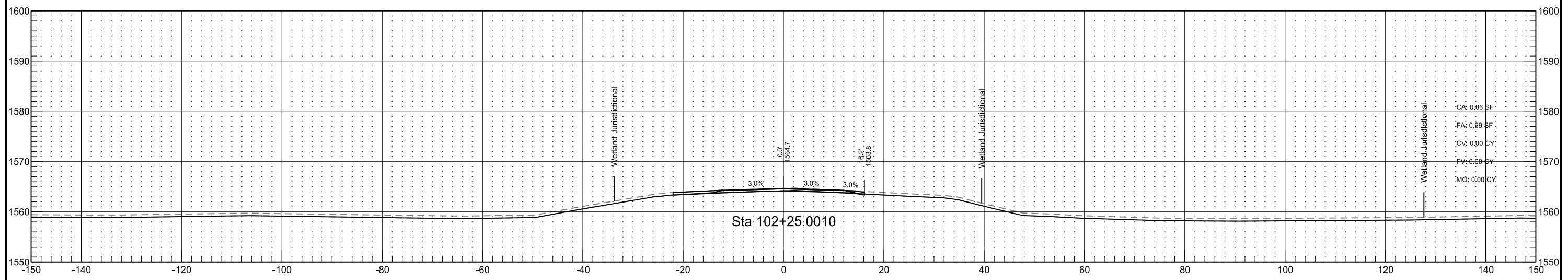
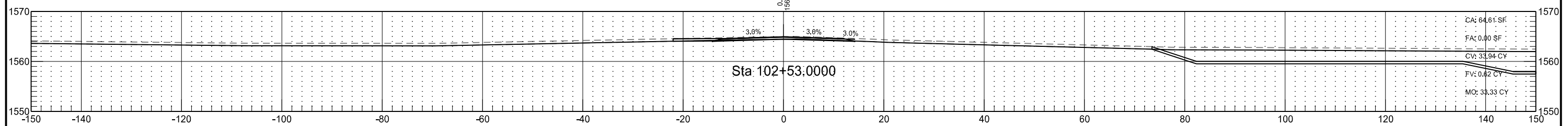
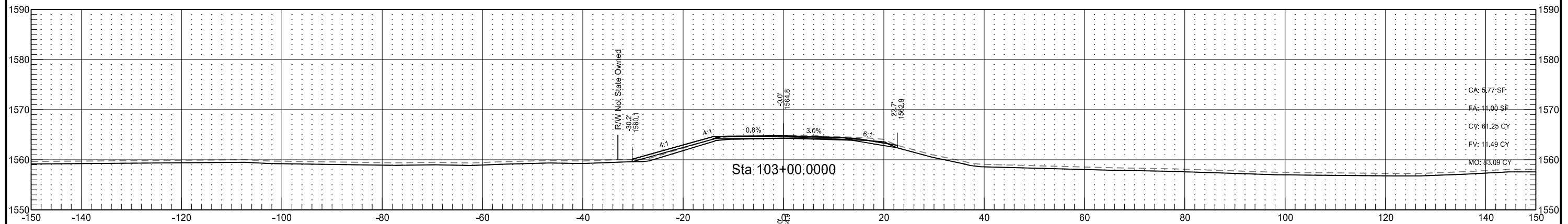
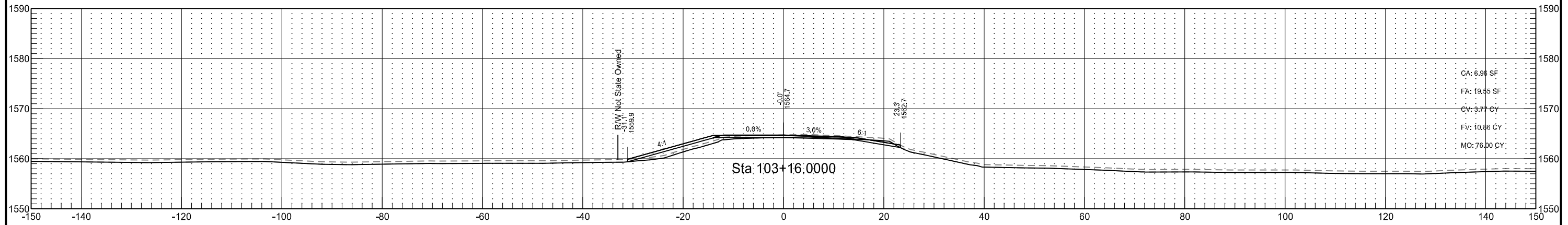
US HIGHWAY 281
ALIGNMENT PR281

STATE	PROJECT NO.	SECTION NO.	SHEET NO.
ND	NH-3-281(130)148	200	88



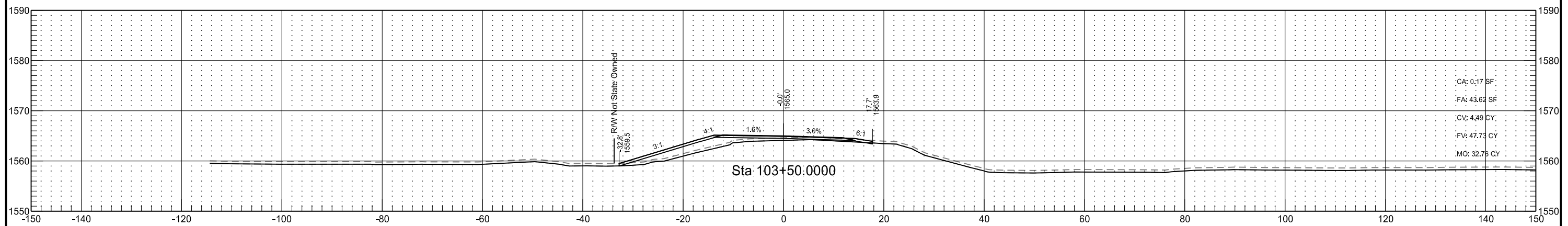
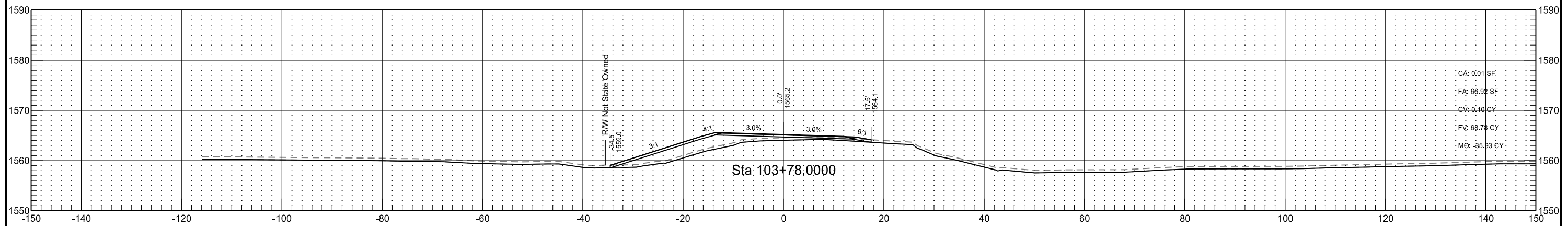
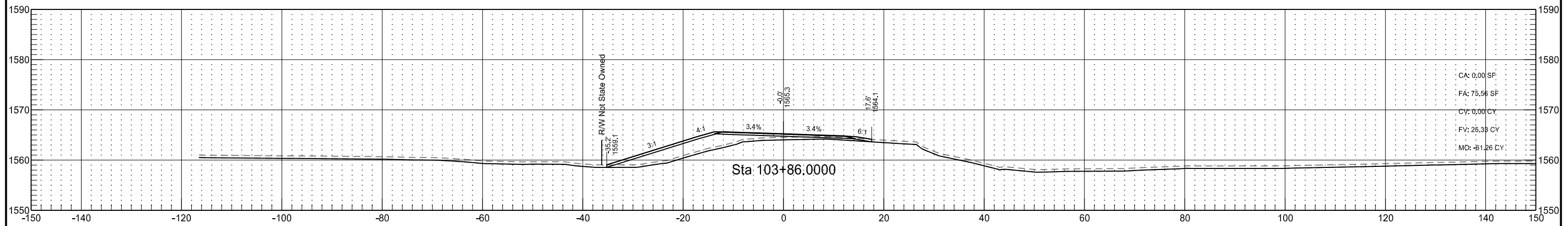
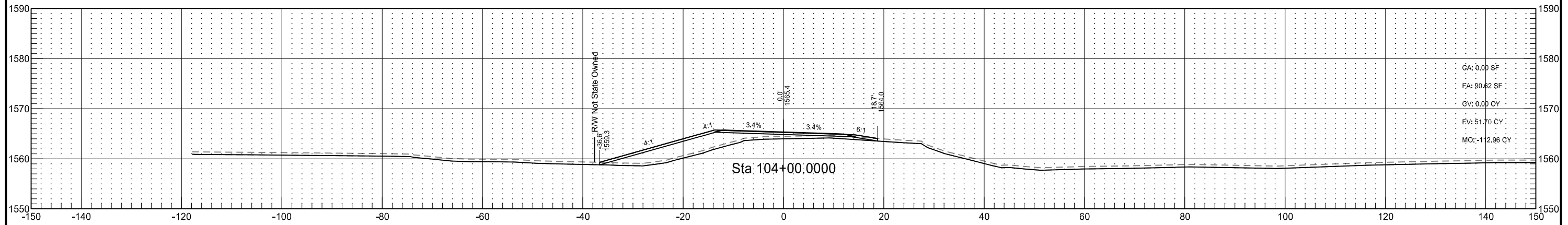
BENSON COUNTY ROUTE 29
ALIGNMENT PR29

STATE	PROJECT NO.	SECTION NO.	SHEET NO.
ND	NH-3-281(130)148	200	85



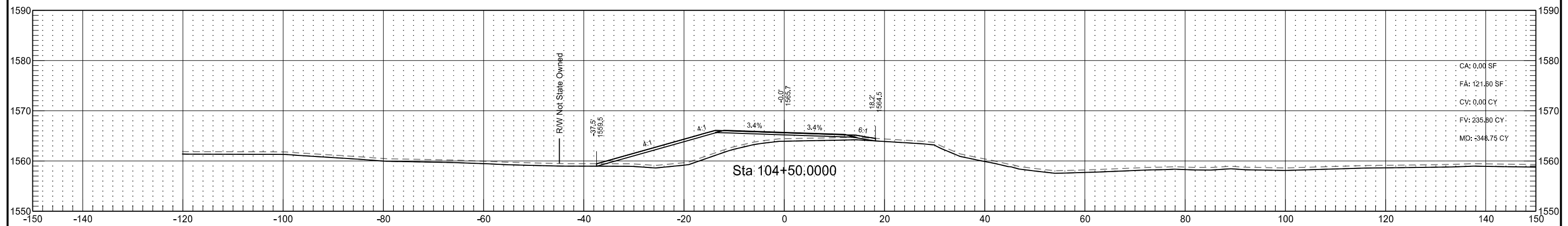
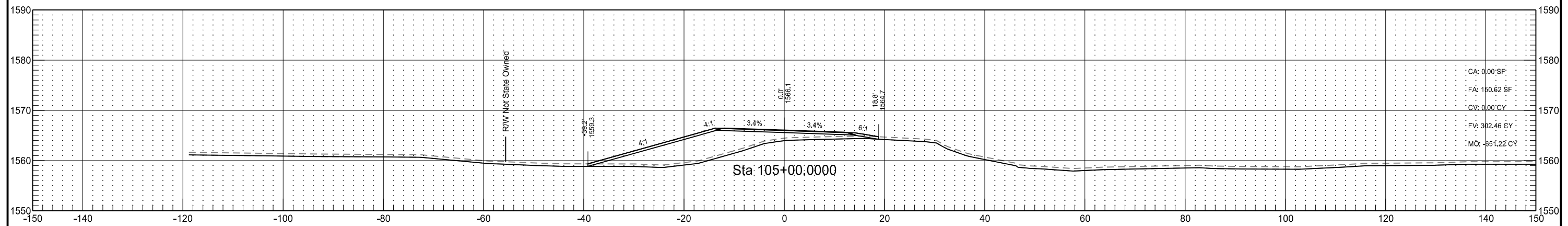
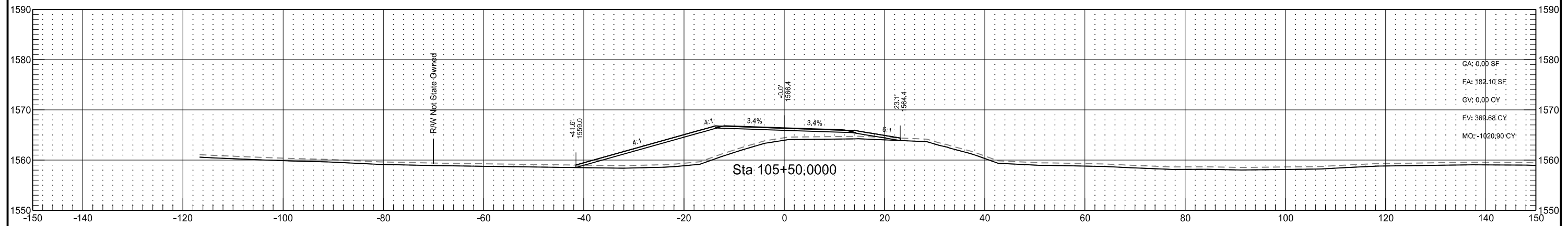
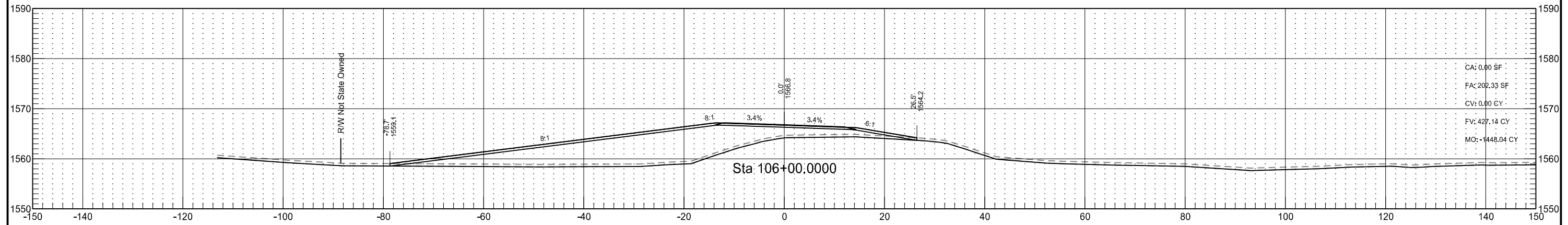
BENSON COUNTY ROUTE 29
ALIGNMENT PR29

STATE	PROJECT NO.	SECTION NO.	SHEET NO.
ND	NH-3-281(130)148	200	86



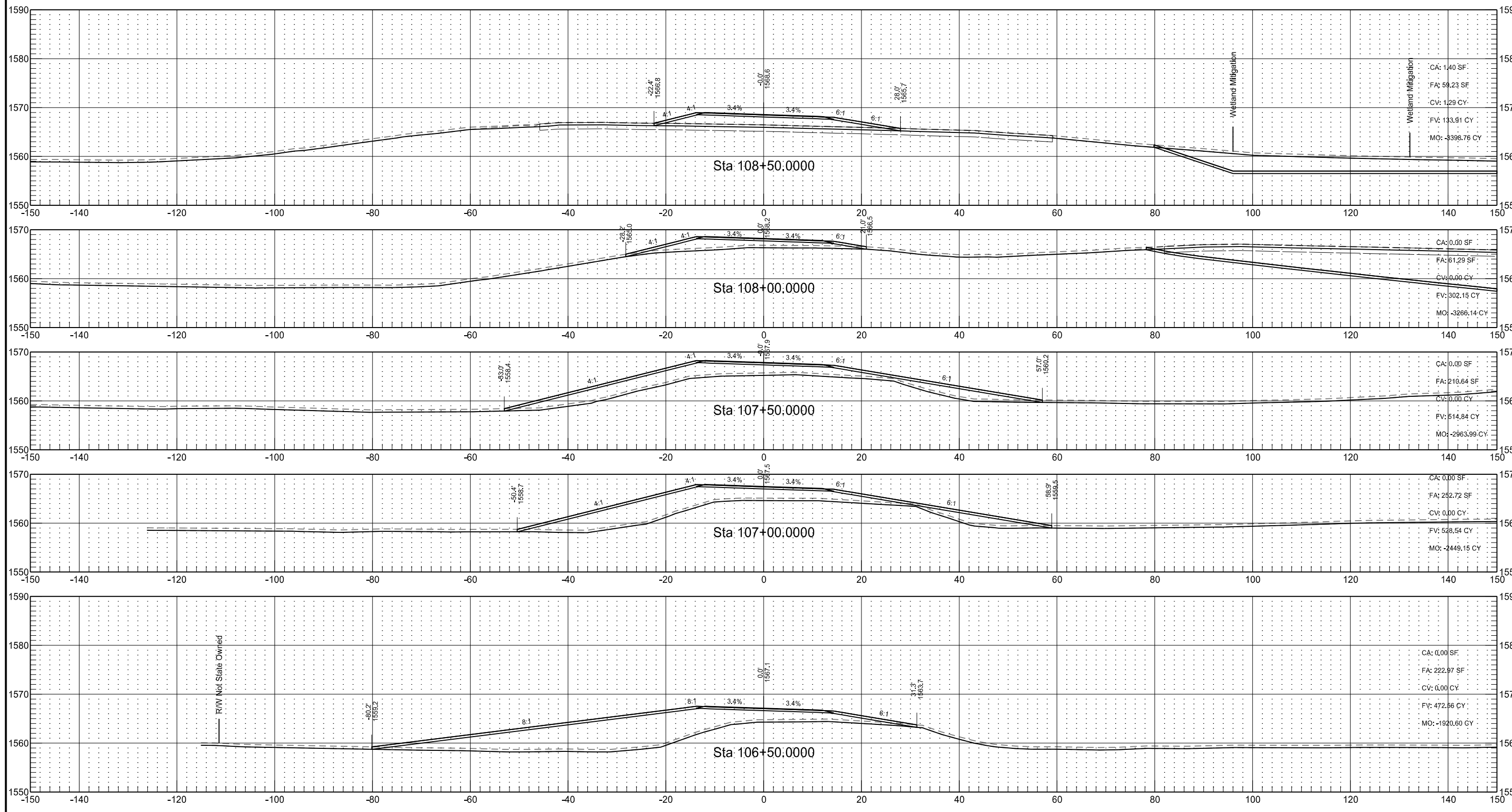
BENSON COUNTY ROUTE 29
ALIGNMENT PR29

STATE	PROJECT NO.	SECTION NO.	SHEET NO.
ND	NH-3-281(130)148	200	87



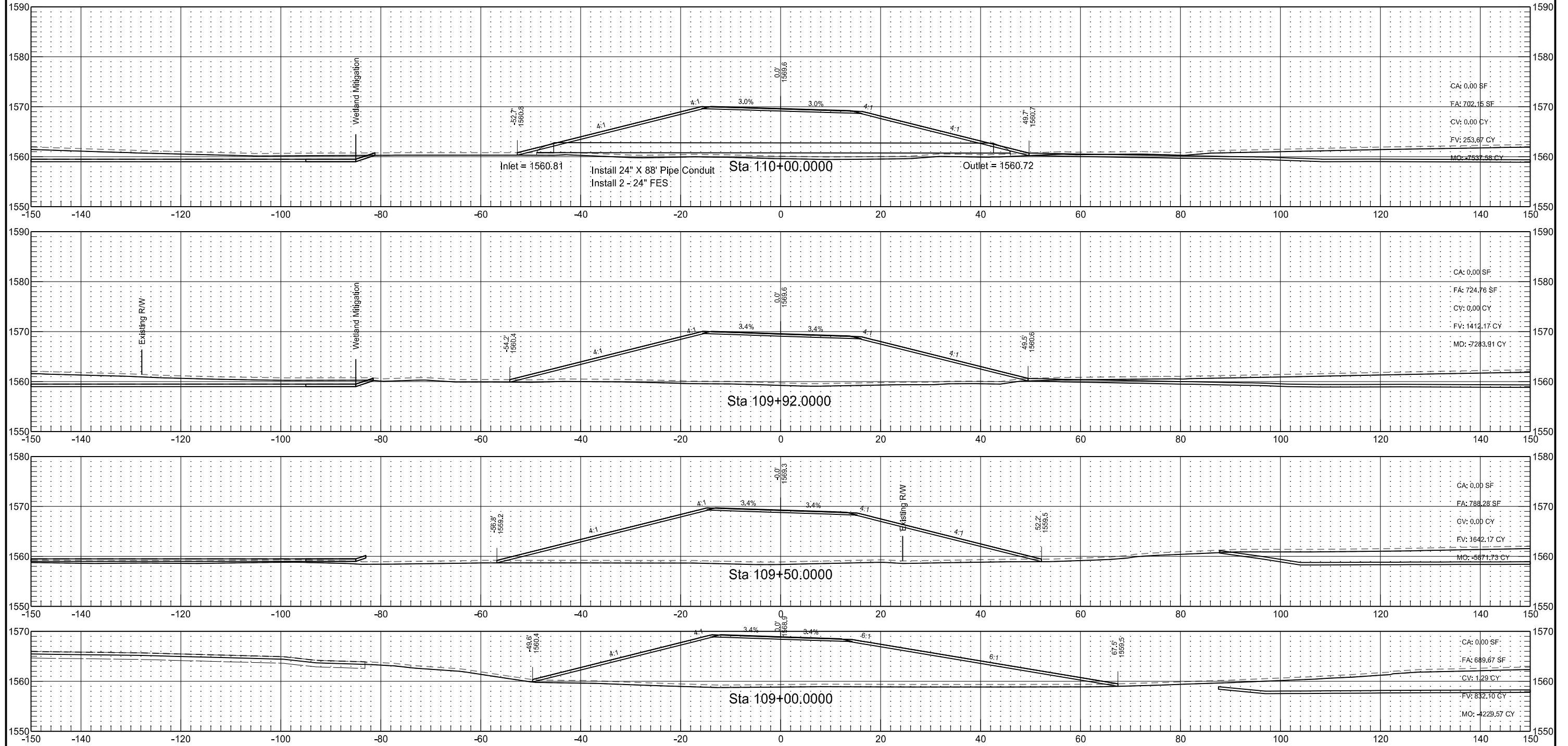
BENSON COUNTY ROUTE 29
ALIGNMENT PR29

STATE	PROJECT NO.	SECTION NO.	SHEET NO.
ND	NH-3-281(130)148	200	88



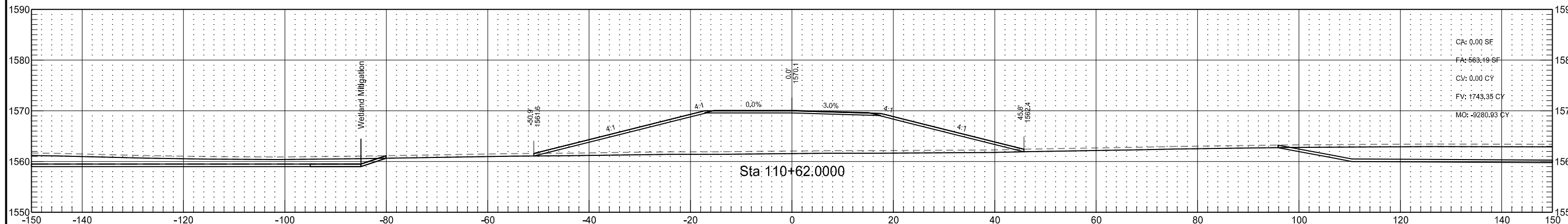
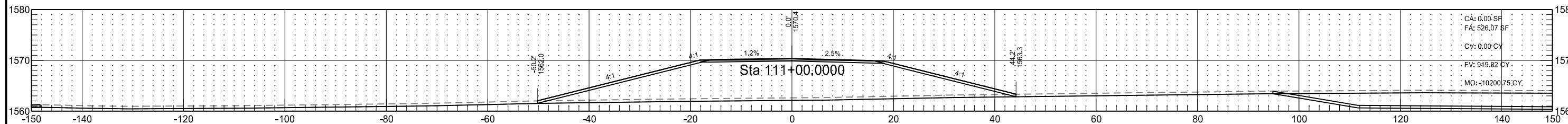
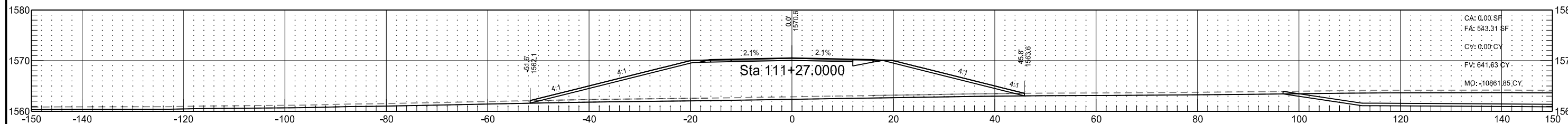
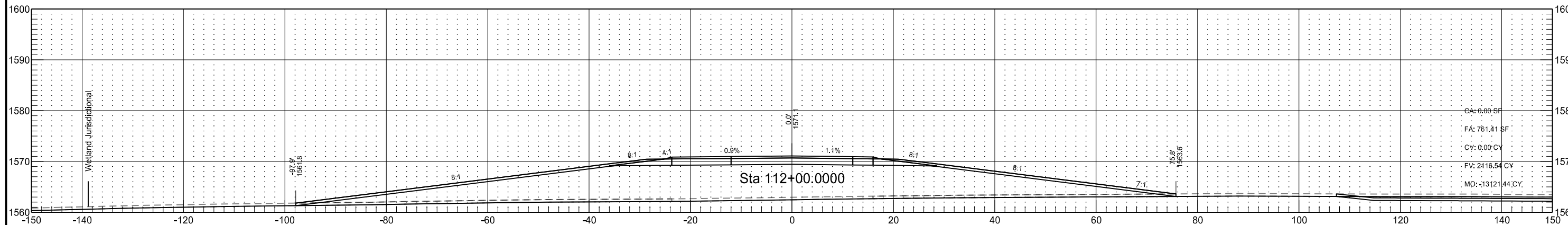
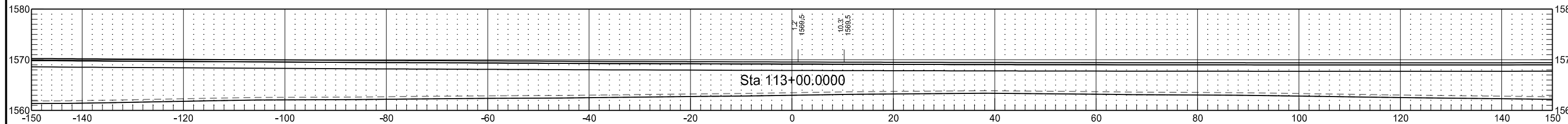
BENSON COUNTY ROUTE 29
ALIGNMENT PR29

STATE	PROJECT NO.	SECTION NO.	SHEET NO.
ND	NH-3-281(130)148	200	89



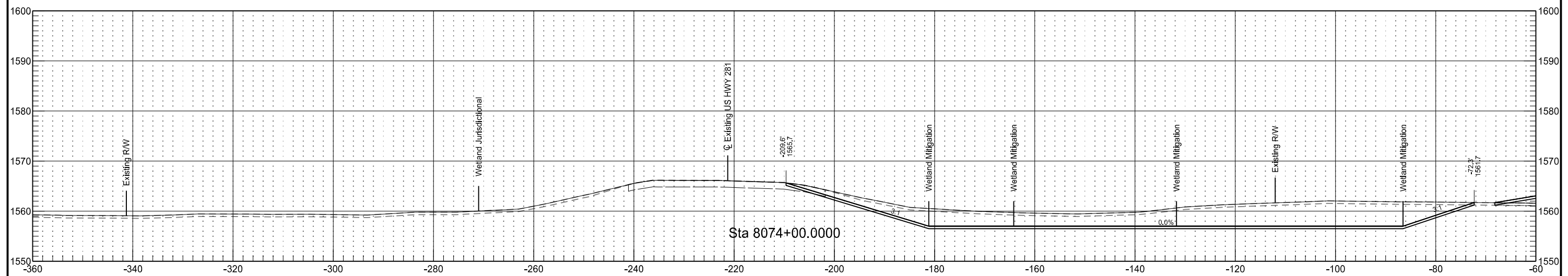
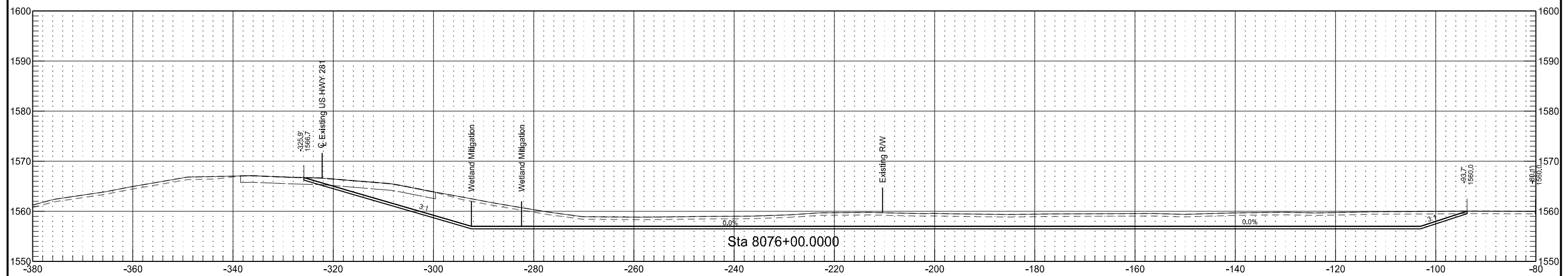
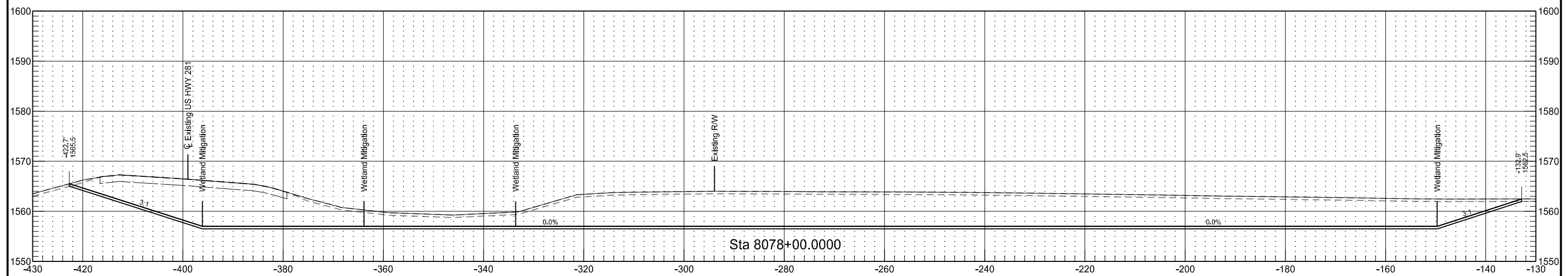
BENSON COUNTY ROUTE 29
ALIGNMENT PR29

STATE	PROJECT NO.	SECTION NO.	SHEET NO.
ND	NH-3-281(130)148	200	90



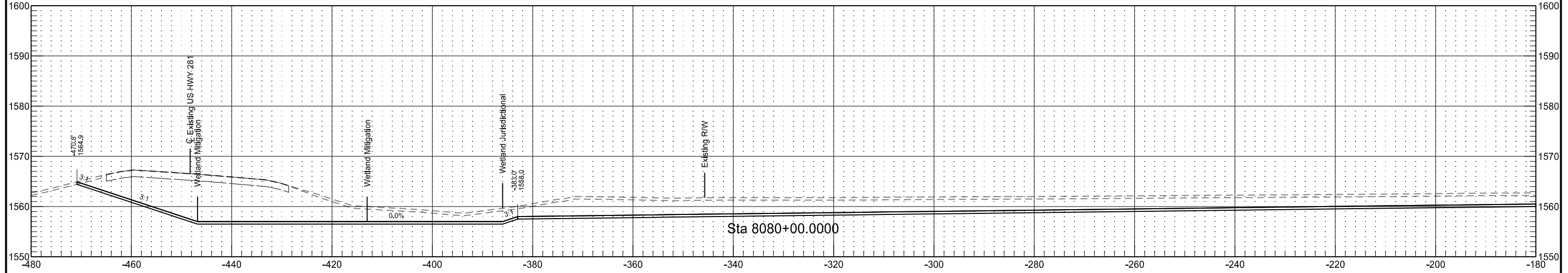
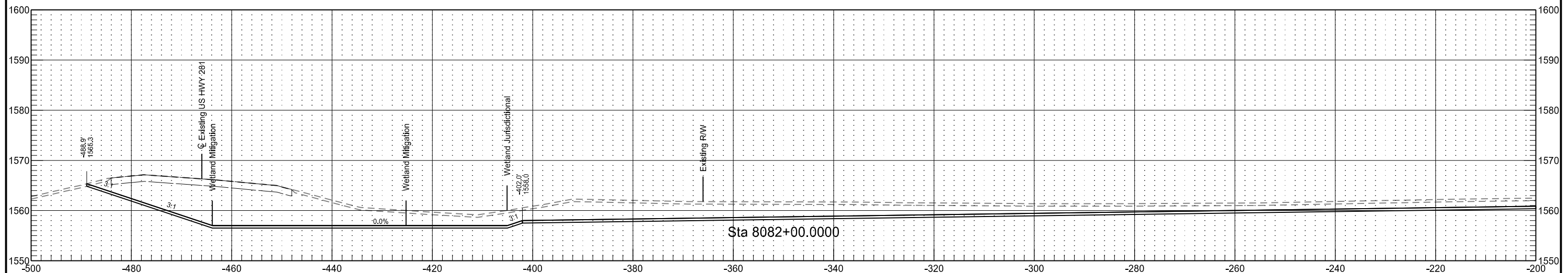
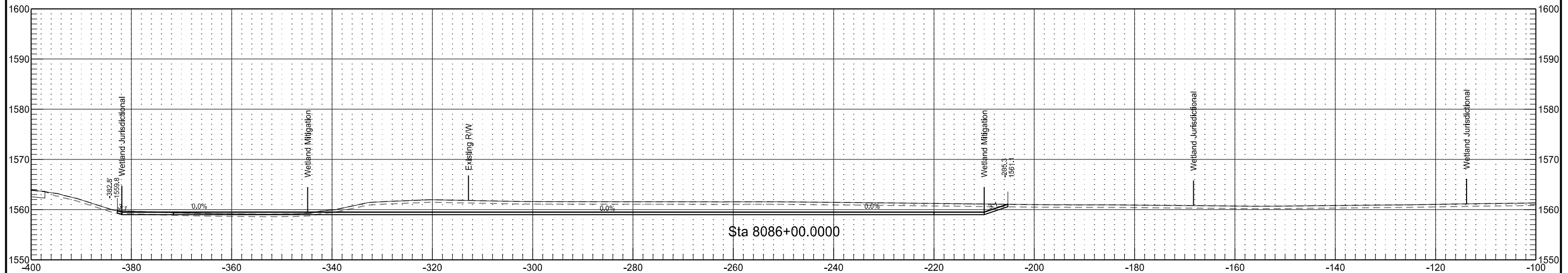
US HIGHWAY 281
ALIGNMENT PR281

STATE	PROJECT NO.	SECTION NO.	SHEET NO.
ND	NH-3-281(130)148	200	95



US HIGHWAY 281
ALIGNMENT PR281

STATE	PROJECT NO.	SECTION NO.	SHEET NO.
ND	NH-3-281(130)148	200	96



US HIGHWAY 281
ALIGNMENT PR281

STATE	PROJECT NO.	SECTION NO.	SHEET NO.
ND	NH-3-281(130)148	200	97

