NDDOT ABBREVIATIONS

D-101-1

?	This is a special text character used in the labeling of existing features. It indicates a feature that has an unknown characteristic, potentially based on: lack of description, location accuracy or purpose.
Abn	abandoned
Abut	abutment
Ac	acres
Adj	adjusted
Aggr	aggregate
Ahd	ahead
ARV	air release valve
Align	alignment
Al	alley
Alt	alternate
Alum	aluminum
ADA	Americans with Disabilities Act
A	ampere
&	and
Appr	approach
Approx	approximate
ACP	asbestos cement pipe
Asph	asphalt
AC	asphalt cement
Assmd	assumed
@	at
Atten	attenuation
ATR	automatic traffic recorder
Ave	Avenue
Avg	average
ADT	average daily traffic
Az	azimuth
Bk	back
BF	back face
Bs	backsight
Balc	balcony
B Wire	barbed wire
Barr	barricade
Btry	battery
Brg	bearing
BI	beehive inlet
Beg	begin
BM	bench mark
Bkwy	bikeway
Bit	bituminous
Blk	block
Bd Ft	board feet
BH	bore hole
BS	both sides
Bot	bottom
Blvd	Boulevard
Bndry	boundary
BC	brass cap
Brkwy	breakaway
Br	bridge
Bldg	building
BV	butterfly valve
Byp	bypass
C Gdrl	cable guardrail
Calc	calculate
Cd	candela
CIP	cast iron pipe
CB	catch basin
CRS	cationic rapid setting
C Gd	cattle guard
C To C	center to center
CI or ℄	centerline
Cm	centimeter
Ch	chain
Chnlk	chain-link
Ch Blk	channel block
Ch Ch	channel change
Chk	check
Chsld	chiseled
Cir	circle
Cl	class
Cl	clay
Cl F	clay fill
Cl Hvy	clay heavy
Cl Lm	clay loam
Clnt	clean-out
Clr	clear
Cl&gr	clearing & grubbing
Co S	coal slack
Comb.	combination
Coml	commercial
Compr	compression
CADD	computer aided drafting & design
Conc	concrete
Cond	conductor
Const	construction
Cont	continuous
CSB	continuous split barrel sample
Contr	contraction
Contr	contractor
CP	control point
Coord	coordinate
Cor	corner
Corr	corrected
CAES	corrugated aluminum end section
CAP	corrugated aluminum pipe
CMES	corrugated metal end section
CMP	corrugated metal pipe
CPVCP	corrugated poly-vinyl chloride pipe
CSES	corrugated steel end section
CSP	corrugated steel pipe
C	coulomb
Co	County
Crse	course
C Gr	course gravel
CS	course sand
Ct	Court
Xarm	cross arm
Xbuck	cross buck
Xsec	cross sections
Xing	crossing
Xrd	Crossroad
Crn	crown
CF	cubic feet
M3	cubic meter
M3/s	cubic meters per second
CY	cubic yard
Cy/mi	cubic yards per mile
Culv	culvert
C&G	curb & gutter
CI	curb inlet
CR	curb ramp
CS	curve to spiral
C	cut
Dd Ld	dead load
Defl	deflection
Defm	deformed
Deg or D	degree
Dlnt	delineate
Dlntr	delineator
Depr	depression
Desc	description
Det	detail
DWP	detectable warning panel
Dtr	detour
Dia	diameter
Dir	direction
Dist	distance
DM	disturbed material
DB	ditch block
DG	ditch grade
Dbl	double
Dn	down
Dwg	drawing
Dr	drive
Drwy	driveway
DI	drop inlet
D	dry density
Ea	each
Esmt	easement
E	East
EB	Eastbound
Elast	elastomeric
EL	electric locker
E Mtr	electric meter
Elec	electric/al
EDM	electronic distance meter
Elev or El	elevation
Ellipt	elliptical
Emb	embankment
Emuls	emulsion/emulsified
ES	end section
Engr	engineer
ESS	environmental sensor station
Eq	equal
Eq	equation
Evgr	evergreen
Exc	excavation
Exst	existing
Exp	expansion
Expy	Expressway
E	external of curve
Extru	extruded
FOS	factor of safety
F	Fahrenheit
FS	far side
F	farad
Fed	Federal
FP	feed point
Ft	feet/foot
Fn	fence
Fn P	fence post
FO	fiber optic
FB	field book
FD	field drive
F	fill
FAA	fine aggregate angularity
FS	fine sand
FH	fire hydrant
Fl	flange
Flrd	flared
FES	flared end section
F Bcn	flashing beacon
FA	flight auger sample
FL	flow line
Ftg	footing
FM	force main
Fs	foresight
Fnd	found
Fdn	foundation
Frac	fractional
Frwy	freeway
Frt	front
FF	front face
F Disp	fuel dispenser

NORTH DAKOTA DEPARTMENT OF TRANSPORTATION	
07-01-14	
REVISIONS	
DATE	CHANGE

This document was originally issued and sealed by Roger Weigel, Registration Number PE- 2930, on 07/01/14 and the original document is stored at the North Dakota Department of Transportation

NDDOT ABBREVIATIONS

D-101-2

FFP	fuel filler pipes
FLS	fuel leak sensor
Furn	furnish/ed
Gal	gallon
Galv	galvanized
Gar	garage
Gs L	gas line
G Reg	gas line regulator
GMV	gas main valve
G Mtr	gas meter
GSV	gas service valve
GVP	gas vent pipe
GV	gate valve
Ga	gauge
Geod	geodetic
GIS	Geographical Information System
G	giga
GPS	Global Positioning System
Gov	government
Grd	graded/grade
Gr	gravel
Grnd	ground
GWM	ground water monitor
Gdrl	guardrail
Gtr	gutter
H Plg	H piling
Hdwl	headwall
Ha	hectare
Ht	height
HI	height of instrument
Hel	helical
H	henry
Hz	hertz
HDPE	high density polyethylene
HM	high mast
HP	high pressure
HPS	high pressure sodium
Hwy	highway
Hor	horizontal
HBP	hot bituminous pavement
HMA	hot mix asphalt
Hr	hour(s)
Hyd	hydrant
Ph	hydrogen ion content
Id	identification
In or "	inch
Incl	inclinometer tube
IMH	inlet manhole
ID	inside diameter
Inst	instrument
Intchg	interchange
Intmdt	intermediate
Intscn	intersection
Inv	invert
IM	iron monument

I Pn	Iron Pin
IP	iron Pipe
Jt	joint
J	joule
Jct	junction
K	kelvin
Kn	kilo newton
Kpa	kilo pascal
Kg	kilogram
Kg/m3	kilogram per cubic meter
Km	kilometer
K	Kip(s)
LS	Land Surveyor (licensed)
LSIT	Land Surveyor In Training
Ln	lane
Lg	large
Lat	latitude
Lt	left
L	length of curve
Lens	lenses
Lvl	level
LB	level book
Lvlng	leveling
Lht	light
LP	light pole
Ltg	lighting
Lig Co	lignite coal
Lig Sl	lignite slack
LF	linear foot
Liq	liquid
LL	liquid limit
L	litre
Lm	loam
Loc	location
LC	long chord
Long.	longitude
Lp	loop
LD	loop detector
Lm	lumen
Lum	luminaire
L Sum	lump sum
Lx	lux
ML	main line
M Hr	man hour
MH	manhole
Mkd	marked
Mkr	marker
Mkg	marking
MA	mast arm
Matl	material
Max	maximum
MC	meander corner
Meas	measure
Mdn	median
MD	median drain

MC	medium curing
M	mega
Mer	meridian
M	meter
M/s	meters per second
M	mid ordinate of curve
Mi	mile
MM	mile marker
MP	mile post
Ml	milliliter
Mm	millimeter
Mm/hr	millimeters per hour
Min	minimum
Misc	miscellaneous
Mon	monument
Mnd	mound
Mtbl	mountable
Mtd	mounted
Mtg	mounting
Mk	muck
Mun	municipal
N	nano
NGS	National Geodetic Survey
NS	near side
Neop	neoprene
Ntwk	network
N	newton
N	North
NE	North East
NW	North West
NB	Northbound
No. or #	number
Obsc	obscure(d)
Obsn	observation
Ocpd	occupied
Ocpy	occupy
Off Loc	office location
O/s	offset
OC	on center
C	one dimensional consolidation
OC	organic content
Orig	original
O To O	out to out
OD	outside diameter
OH	overhead
PMT	pad mounted transformer
Pg	pages
Pntd	painted
Pr	pair
Pnl	panel
Pk	park
PK	Parker-Kalon nail
Pa	pascal
PSD	passing sight distance
Pvmt	pavement

Ped	pedestal
Ped	pedestrian
PPP	pedestrian pushbutton post
Pen.	penetration
Perf	perforated
Per.	perimeter
PL	pipeline
Pl	place
P&P	plan & profile
PL	plastic limit
Pl	plate
Pt	point
PCC	point of compound curve
PC	point of curve
PI	point of intersection
PRC	point of reverse curvature
PT	point of tangent
POC	point on curve
POT	point on tangent
PE	polyethylene
PVC	polyvinyl chloride
PCC	Portland Cement concrete
Lb or #	pounds
PP	power pole
Preempt	preemption
Prefab	prefabricated
Prfmd	preformed
Prep	preperation
Press.	pressure
PRV	pressure relief valve
Prestr	prestressed
Pvt	private
PD	private drive
Prod.	production/produce
Prog	programmed
Prop.	property
Prop Ln	property line
Ppsd	proposed
PB	pull box

NORTH DAKOTA
DEPARTMENT OF TRANSPORTATION

07-01-14

REVISIONS

DATE	CHANGE
08-03-15	General Revisions

This document was originally issued and sealed by Roger Weigel, Registration Number PE- 2930, on 08/03/15 and the original document is stored at the North Dakota Department of Transportation

NDDOT ABBREVIATIONS

D-101-3

Qty	quantity
Qtr	quarter
Rad or R	radius
RR	railroad
Rlwy	railway
Rsd	raised
RTP	random traverse point
Rge or R	range
RC	rapid curing
Rec	record
Rcy	recycle
RAP	recycled asphalt pavement
RPCC	recycled portland cement concrete
Ref	reference
R Mkr	reference marker
RM	reference monument
Refl	reflectorized
RCB	reinforced concrete box
RCES	reinforced concrete end section
RCP	reinforced concrete pipe
RCPS	reinforced concrete pipe sewer
Reinf	reinforcement
Res	reservation
Ret	retaining
Rev	reverse
Rt	right
R/W	right of way
Riv	river
Rd	road
Rdbd	road bed
Rdwy	roadway
RWIS	roadway weather information system
Rk	rock
Rt	route
Salv	salvage(d)
Sd	sand
Sdy Cl	sandy clay
Sdy Cl Lm	sandy clay loam
Sdy Fl	sandy fill
Sdy Lm	sandy loam
San	sanitary sewer line
Sc	scoria
Sec	seconds
Sec	section
SL	section line
Sep	separation
Seq	sequence
Serv	service
Sh	shale
Sht	sheet
Shtng	sheeting
Shldr	shoulder
Sw	sidewalk
S	siemens
SD	sight distance
SN	sign number
Sig	signal
Si Cl	silt clay
Si Cl Lm	silty clay loam
Si Lm	silty loam
Sgl	single
SC	slow curing
SS	slow setting
Sm	small
S	South
SE	South East
SW	South West
SB	Southbound
Sp	spaces
Spcl	special
SA	special assembly
SP	special provisions
G	specific gravity
Spk	spike
SC	spiral to curve
ST	spiral to tangent
SB	split barrel sample
SH	sprinkler head
SV	sprinkler valve
Sq	square
SF	square feet
Km2	square kilometer
M2	square meter
SY	square yard
Stk	stake
Std	standard
N	standard penetration test
Std Specs	standard specifications
Sta	station
Sta Yd	station yards
Stm L	steam line
SEC	steel encased concrete
SMA	stone matrix asphalt
SSD	stopping sight distance
SD	storm drain
St	street
SPP	structural plate pipe
SPPA	structural plate pipe arch
Str	structure
Subd	subdivision
Sub	subgrade
Sub Prep	subgrade preperation
Ss	subsoil
SE	superelevation
SS	supplement specification
Supp	supplemental
Surf	surfacing
Surv	survey
Sym	symmetrical
SI	systems international
Tan	tangent
T	tangent (semi)
TS	tangent to spiral
Tel	telephone
Tel B	Telephone Booth
Tel P	telephone pole
Tv	television
Temp	temperature
Temp	temporary
TBM	temporary bench mark
T	tesla
T	thinwall tube sample
T/mi	tons per mile
Ts	topsoil
Twp or T	township
Traf	traffic
TSCB	traffic signal control box
Tr	trail
Transf	transformer
TB	transit book
Trans	transition
TT	transmission tower
Trans	transverse
Trav	traverse
TP	traverse point
Trtd	treated
Trmt	treatment
Qc	triaxial compression
TERO	tribal employment rights ordinance
Tpl	triple
TP	turning point
Typ	typical
Qu	unconfined compressive strength
Ugrnd	underground
USC&G	US Coast & Geodetic Survey
USGS	US Geologic Survey
Util	utility
VG	valley gutter
Vap	vapor
Vert	vertical
VC	vertical curve
VCP	vitrified clay pipe
V	volt
Vol	volume
Wkwy	walkway
W	water content
WGV	water gate valve
WL	water line
WM	water main
WMV	water main valve
W Mtr	water meter
WSV	water service valve
WW	water well
W	watt
Wrng	wearing
Wb	weber
WIM	weigh in motion
W	west
WB	westbound
Wrng	wiring
W/	with
W/o	without
WC	witness corner
WGS	world geodetic system
Z	zenith

NORTH DAKOTA DEPARTMENT OF TRANSPORTATION	
07-01-14	
REVISIONS	
DATE	CHANGE
08-03-15	General Revisions

This document was originally issued and sealed by Roger Weigel, Registration Number PE- 2930, on 08/03/15 and the original document is stored at the North Dakota Department of Transportation

NDDOT UTILITY COMPANY AND ORGANIZATION ABBREVIATIONS

D-101-10

702COM	702 Communications
ACCENT	Accent Communications
AGASSIZ WU	Agassiz Water Users Incorporated
AGC	Assiociated General Contractors of America
All Pl	Alliance Pipeline
ALL SEAS WU	All Seasons Water Users Association
AMOCO Pl	Amoco Pipeline Company
AMRDA HESS	Amerada Hess Corporation
AT&T	AT&T Corporation
B PAW	Bear Paw Energy Incorporated
BAKER ELEC	Baker Electric
BASIN ELEC	Basin Electric Cooperative Incorporated
BEK TEL	Bek Communications Cooperative
BELLE PL	Belle Fourche Pipeline Company
BLM	Bureau of Land Management
BNSF	Burlington Northern Santa Fe Railway
BOEING	Boeing
BRNS RWD	Barnes Rural Water District
BURK-DIV ELEC	Burke-Divide Electric Cooperative
BURL WU	Burleigh Water Users
Cable One	Cable One
CABLE SERV	Cable Services
CAP ELEC	Capital Electric Cooperative Incorporat
CASS CO ELEC	Cass County Electric Cooperative
CASS RWU	Cass Rural Water Users Incorporated
CAV ELEC	Cavalier Rural Electric Cooperative
CBLCOM	Cablecom Of Fargo
CENEX PL	Cenex Pipeline
CENT PL WATER DIST	Central Pipe Line Water District
CENT PWR ELEC	Central Power Electric Cooperative
COE	Corps of Engineers
CONS TEL	Consolidated Telephone
CONT RES	Continental Resource Inc
CPR	Canadian Pacific Railway
D O E	Department Of Energy
DAK CARR	Dakota Carrier Network
DAK CENT TEL	Dakota Central Telephone
DAK RWD	Dakota Rural Water District
DGC	Dakota Gasification Company
DICKEY R NET	Dickey Rural Networks
DICKEY RWU	Dickey Rural Water Users Association
DICKEY TEL	Dickey Telephone
DNRR	Dakota Northern Railroad
DOME PL	Dome Pipeline Company
DVELEC	Dakota Valley Electric Cooperative
DVMW	Dakota, Missouri Valley & Western
ENBRDG	Enbridge Pipelines Incorporated
ENVENTIS	Enventis Telephone
FALK MNG	Falkirk Mining Company
FHWA	Federal Highway Administration
G FKS-TRL WD	Grand Forks-traill Water District
GETTY TRD & TRAN	Getty Trading & Transportation
GLDN W ELEC	Golden West Electric Cooperative
GRGS CO TEL	Griggs County Telephone
GT PLNS NAT GAS	Great Plains Natural Gas Company
HALS TEL	Halstad Telephone Company
IDEA1	Idea1
INT-COMM TEL	Inter-Community Telephone Company
KANEB PL	Kaneb Pipeline Company
KEM ELEC	Kem Electric Cooperative Incorporated
KOCH GATH SYS	Koch Gathering Systems Incorporated
LKHD PL	Lakehead Pipeline Company
LNGDN RWU	Langdon Rural Water Users Incorporated
LWR YELL R ELEC	Lower Yellowstone Rural Electric
MCKNZ CON	McKenzie Consolidated Telcom
MCKNZ ELEC	McKenzie Electric Cooperative
MCKNZ WRD	McKenzie County Water Resource District
MCLEOD	McLeod USA
MCLN ELEC	McLean Electric Cooperative
MCLN-SHRDN R WAT	McLean-Sheridan Rural Water
MDU	Montana-dakota Utilities
MID-CONT CABLE	Mid-Continent Cable
MIDSTATE TEL	Midstate Telephone Company
MINOT CABLE	Minot Cable Television
MINOT TEL	Minot Telephone Company
MISS W W S	Missouri West Water System
MNKOTA PWR	Minnkota Power
MOR-GRAN-SOU ELEC	Mor-gran-sou Electric Cooperative
MOUNT-WILLI ELEC	Mountrail-williams Electric Cooperative
MRE LBTY TEL	Moore & Liberty Telephone
MUNICIPAL	City Water And Sewer
MUNICIPAL	City Of '.....'
N CENT ELEC	North Central Electric Cooperative
N VALL W DIST	North Valley Water District
ND PKS & REC	North Dakota Parks And Recreation
ND TEL	North Dakota Telephone Company
NDDOT	North Dakota Department of Transportation
NDSU SOIL SCI DEPT	NDSU Soil Science Department
NEMONT TEL	Nemont Telephone
NODAK R ELEC	Nodak Rural Electric Cooperative
NOON FRMS TEL	Noonan Farmers Telephone Company
NPR	Northern Plains Railroad
NSP	Northern States Power
NTH PRAIR RW	Northern Prairie Rural Water Association
NTHN BRDR PL	Northern Border Pipeline
NTHN PLNS ELEC	Northern Plains Electric Cooperative Incorporated
NTHWSTRN REF	Northwestern Refinery Company
NW COMM	Northwest Communication Cooperation
ONEOK	Oneok gas
OSHA	Occupational Safety and Health Administration
OTTR TL PWR	Otter Tail Power Company
P L E M	Prairielands Energy Marketing
POLAR COM	Polar Communications
PVT ELEC	Private Electric
QWEST	Qwest Communications
R&T W SUPPLY	R & T Water Supply Association
RAMSEY R SEW	Ramsey Rural Sewer Association
RAMSEY RW	Ramsey Rural Water Association
RAMSEY UTIL	Ramsey County Rural Utilities
RED RIV TEL	Red River Rural Telephone
RESVTN TEL	Reservation Telephone
ROBRTS TEL	Roberts Company Telephone
R-RIDER ELEC	Roughrider Electric Coop
RRVW	Red River Valley & Western Railroad
RSR ELEC	R.S.R. Electric Cooperative
S E W U	South East Water Users Incorporated
SCOTT CABLE	Scott Cable Television Dickinson
SHERDN ELEC	Sheridan Electric Cooperative
SHEYN VLY ELEC	Sheyenne Valley Electric Cooperative
SKYTECH	Skyland Technologies Incorporated
SLOPE ELEC	Slope Electric Cooperative Incorporated
SOURIS RIV TELCOM	Souris River Telecommunications
ST WAT COMM	State Water Commission
STATE LN WATER	State Line Water Cooperative
STER ENG	Sterling Energy
STUT RWU	Stutsman Rural Water Users
SW PL PRJ	Southwest Pipeline Project
T M C	Turtle Mountain Communications
TCI	TCI of North Dakota
TESORO HGH PLNS PL	Tesoro High Plains Pipeline
TRI-CNTY WU	Tri-County Water Users Incorporated
TRL CO RWU	Traill County Rural Water Users
UNTD TEL	United Telephone
UPPR SOUR WUA	Upper Souris Water Users Association
US SPRINT	U.S. Sprint
USAF MSL CABLE	U.S.A.F. Missile Cable
USFWS	US Fish and Wildlife Service
USW COMM	U.S. West Communications
VRNDRY ELEC	Verendrye Electric Cooperative
W RIV TEL	West River Telephone Incorporated
WEB	W. E. B. Water Development Association
WILLI RWA	Williams Rural Water Association
WILSTN BAS PL	Williston Basin Interstate Pipeline Company
WLSH RWD	Walsh Water Rural Water District
WOLVRTN TEL	Wolverton Telephone
XLENER	Xcel Energy
YSVR	Yellowstone Valley Railroad

NORTH DAKOTA DEPARTMENT OF TRANSPORTATION	
07-01-14	
REVISIONS	
DATE	CHANGE

This document was originally issued and sealed by Roger Weigel, Registration Number PE- 2930, on 07/01/14 and the original document is stored at the North Dakota Department of Transportation

D-101-20

Line Styles

- Limits of Const Transition Line
- Bale Check
- Rock Check
- Sight Distance Triangle Line
- Small Hidden Object
- Dimension Leader
- Existing Ground
- Existing Topsoil (Cross Section View)
- Large Hidden Object
- Edge Drain
- D — Geotextile Fabric Type D
- E — Existing Electrical
- FO — Existing Fiber Optic Line
- FO — Existing TV Fiber Optic
- G — Existing Gas Pipe
- Geo — Geogrid
- OH — Existing Overhead Utility Line
- P — Existing Power
- PL — Existing Fuel Pipeline
- PL — Existing Undefined Above Ground Pipe Line
- R — Geotextile Fabric Type R
- R — Geotextile Fabric Type R1
- REMOVE — Remove Line
- RR — Geotextile Fabric Type RR
- S — Geotextile Fabric Type S
- S — Floating Silt Curtain
- T — Existing Telephone Line
- TV — Existing TV Line
- Void — Existing Assumed Ground (Not Surveyed)
- Void — Tentative Ground Line
- W — Existing Water or Steam Line
- Existing Under Drain
- Under Drain
- Wall
- Existing Slotted Drain
- Existing Cemetary Boundary
- Centerline Pavement Marking
- Barrier with Centerline Pavement Marking
- Barrier Pavement Marking
- Stripe 4 IN Dotted Extension White
- Stripe 8 IN Dotted Extension White
- Stripe 8 IN Lane Drop
- Wetland Mitigation
- Existing Box Culvert Bridge
- Existing Concrete Surface
- Existing Drainage Structure
- Easement
- Existing Concrete
- Existing Easement
- Existing Gravel Surface
- Existing Aggregate (Cross Section View)
- Existing Curb and Gutter (Cross Section View)
- Existing Riprap
- Existing Underground Vault or Lift Station
- Tangent Line
- Hidden Object
- Existing Dirt Surface
- Existing Conduit
- Topsoil Profile
- Existing Conductor
- Conductor
- Fiber Optic
- Existing Loop Detector
- Subgrade, Subcut or Ditch Grade
- Existing Asphalt Surface
- Existing Asphalt (Cross Section View)
- Existing Reinforcement Rebar
- Existing Tie Point Line
- Existing State or International Line
- Existing Quarter Section Line
- Existing County
- Existing Section Line
- Existing Township
- Existing Railroad Centerline
- Centerline
- Existing Centerline
- Supplemental Contour
- Right of Way
- Existing Right of Way
- Existing Right of Way Railroad
- Failure Line
- Existing Conditions
- Existing Ground (Details)
- Existing Sixteenth Section Line
- Existing Right of Way Not State Owned
- Phantom Object
- Centerline Main
- Existing Guardrail Cable
- Existing Guardrail Metal
- Existing Edge of Water
- Excavation Limits
- Existing Government Lot Line
- Existing Adjacent Block Lines
- Existing Adjacent Lot Lines
- Existing Adjacent Property Line
- Existing Adjacent Subdivision Lines

NORTH DAKOTA DEPARTMENT OF TRANSPORTATION	
07-01-14	
REVISIONS	
DATE	CHANGE

This document was originally issued and sealed by Roger Weigel, Registration Number PE- 2930, on 07/01/14 and the original document is stored at the North Dakota Department of Transportation

D-101-21

Line Styles

- Subgrade Reinforcement
- Existing Down Guy Wire Down Guy
- Existing Fence
- Existing Railroad
- Existing Sanitary Sewer
- Existing Sanitary Force Main
- Existing Storm Drain
- Existing Storm Drain Force Main
- Fence
- Silt Fence
- Existing Field Line
- Exst Flow
- Flow
- Existing Culvert
- Existing Curb
- Existing Valley Gutter
- Existing Driveway Gutter
- Existing Curb and Gutter
- Existing Mountable Curb and Gutter
- Existing Double Micro Loop Detector
- Micro Loop Detector Double
- Existing Overhead Sign Structure
- Existing Micro Loop Detector
- Micro Loop Detector
- Existing Overhead Sign Structure Cantilever
- Existing Railroad Switch
- Overhead Sign Structure Cantilever
- 24 Inch Pipe
- Reinforced Concrete Pipe
- Signal Head with Mast Arm
- Existing Signal Head with Mast Arm
- Tie Bar at Random Spacing
- 3-Cable w Posts
- Existing 3-Cable w Posts
- Site Boundary
- Fiber Rolls
- Doweled Joint
- Tie Bar 30 Inch 4 Foot Center to Center
- Tie Bar 18 Inch 3 Foot Center to Center
- Existing Berm, Dike, Pit, or Earth Dam
- Existing Ditch Block
- Depression Contours
- Existing City Corporate Limits or Reservation Boundary
- Gravel Pit - Borrow Area
- Existing Tree Boundary
- Tree Row
- Existing Brush or Shrub Boundary
- Existing Retaining Wall
- Existing Planter or Wall
- Retaining Wall (Plan View)
- Sheet Piling
- W-Beam w Posts
- Existing W-Beam Guardrail with Posts
- Exst Wet Area-Vegetation Break
- Existing Wetland Delineated

NORTH DAKOTA DEPARTMENT OF TRANSPORTATION	
07-01-14	
REVISIONS	
DATE	CHANGE

This document was originally issued and sealed by Roger Weigel, Registration Number PE- 2930, on 07/01/14 and the original document is stored at the North Dakota Department of Transportation

Symbols

D-101-30

- North Arrow (Half Scale)
- Truck Mounted Attenuator
- Type I Barricade
- Type II Barricade
- Type III Barricade
- Catch Basin
- Cairn or Stone Circle
- Video Detection Camera
- Storm Drain Cap or Stub
- Corrugated Metal End Section 18 Inch
- Corrugated Metal End Section 24 Inch
- Corrugated Metal End Section 30 Inch
- Corrugated Metal End Section 36 Inch
- Corrugated Metal End Section 42 Inch
- Corrugated Metal End Section 48 Inch
- Concrete Foundation
- Ground Connection Conductor
- Neutral Connection Conductor
- Phase 1 Connection Conductor
- Phase 2 Connection Conductor
- Traffic Cone
- Signal Controller
- Pad Mounted Signal Controller
- Alignment Data Point
- Emergency Vehicle Detector
- Attenuation Device
- Diamond Grade Delineator Type A
- Diamond Grade Delineator Type B
- Diamond Grade Delineator Type C
- Diamond Grade Delineator Type D
- Diamond Grade Delineator Type E
- Flexible Delineator
- Flexible Delineator Type A
- Flexible Delineator Type B
- Flexible Delineator Type C
- Flexible Delineator Type D
- Flexible Delineator Type E
- Delineator Type A
- Delineator Type A Reset
- Delineator Type B
- Delineator Type B Reset
- Delineator Type C
- Delineator Type D
- Delineator Type E
- Delineator Drums
- Spot Elevation
- Existing Access Control Arrow
- Existing Artifact
- Existing Flashing Beacon
- Existing Benchmark
- Existing Railroad Battery Box
- Existing Bush or Shrub
- Existing Gas Cap or Stub
- Existing Sanitary Cap or Stub
- Existing Storm Drain Cap or Stub
- Existing Water Cap or Stub
- Existing Sanitary Cleanout
- Existing Concrete Foundation
- Existing Traffic Signal Controller
- Existing Pad Mounted Signal Controller
- Existing Sixteenth Section Corner
- Existing Quarter Section Corner
- Existing Section Corner
- Existing Railroad Crossbuck
- Existing Satellite Dish
- Existing Fuel Dispensers
- Existing Flexible Delineator Type A
- Existing Flexible Delineator Type B
- Existing Flexible Delineator Type C
- Existing Flexible Delineator Type D
- Existing Flexible Delineator Type E
- Existing Delineator Type A
- Existing Delineator Type B
- Existing Delineator Type C
- Existing Delineator Type D
- Existing Delineator Type E
- Existing EFB Misc
- Existing Flashing Beacon
- Existing Pipe Mounted Flasher
- Existing Pad Mounted Feed Point
- Existing Pipe Mounted Feed Point with Pad
- Existing Pole Mounted Feed Point
- Existing Railroad Frog
- Existing Snow Gate 18
- Existing Snow Gate 28
- Existing Snow Gate 40
- Existing Headwall
- Existing Pedestrian Head with Number
- Existing Signal Head
- Existing Sprinkler Head
- Existing Fire Hydrant
- Existing Catch Basin Drop Inlet
- Existing Curb Inlet
- Existing Manhole Inlet
- Existing Junction Box

NORTH DAKOTA DEPARTMENT OF TRANSPORTATION	
07-01-14	
REVISIONS	
DATE	CHANGE

This document was originally issued and sealed by Roger Weigel, Registration Number PE-2930, on 07/01/14 and the original document is stored at the North Dakota Department of Transportation

Symbols

D-101-31

- Existing Light Standard
- Existing High Mast Light Standard 10 Luminaire
- Existing High Mast Light Standard 3 Luminaire
- Existing High Mast Light Standard 4 Luminaire
- Existing High Mast Light Standard 5 Luminaire
- Existing High Mast Light Standard 6 Luminaire
- Existing High Mast Light Standard 7 Luminaire
- Existing High Mast Light Standard 8 Luminaire
- Existing High Mast Light Standard 9 Luminaire
- Existing Overhead Sign Structure Load Center
- Existing Luminaire
- Existing Light Standard Luminaire
- Existing Federal Mailbox
- Existing Private Mailbox
- Existing Meander Section Corner
- Existing Meter
- Existing Electrical Manhole
- Existing Gas Manhole
- Existing Sanitary Manhole
- Existing Sanitary Force Main Manhole
- Existing Sanitary Manhole with Valve
- Existing Storm Drain Manhole
- Existing Force Main Storm Drain Manhole
- Existing Force Main Storm Drain Manhole with Valve
- Existing Telephone Manhole
- Existing Manhole with Valve Water
- Existing Water Manhole
- Existing Mile Post Type A
- Existing Mile Post Type B
- Existing Mile Post Type C
- Existing Reference Marker
- Existing RW Marker
- Existing Utility Marker
- Iron Monument Found
- Iron Pin R/W Monument
- Existing Object Marker Type I
- Existing Object Marker Type II
- Existing Object Marker Type III
- Existing Electrical Pedestal
- Existing Telephone Pedestal
- Existing Fiber Optic Telephone Pedestal
- Existing TV Pedestal
- Existing Fiber Optic TV Pedestal
- Existing Fuel Filler Pipes
- Existing Traverse PI Aerial Panel
- Existing Pole
- Existing Power Pole
- Existing Power Pole with Transformer
- Existing Telephone Pole
- Existing Wood Pole
- Existing Post
- Existing Pedestrian Push Button Post
- Existing Control Point CP
- Existing Control Point GPS-RTK
- Existing Control Point TRI
- Existing Reference Marker Point NGS
- Existing Pull Box
- Existing Intelligent Transportation Pull Box
- Existing Water Pump
- Existing Slotted Reinforced Concrete Pipe
- Existing RR Profile Spot
- Existing Fuel Leak Sensors
- Existing Highway Sign
- Existing Miscellaneous Spot
- Existing Lighting Standard Pole
- Existing Traffic Signal Standard
- Existing Transformer
- Existing Large Evergreen Tree
- Existing Small Evergreen Tree
- Existing Large Tree
- Existing Small Tree
- Existing Tree Trunk
- Existing Pad Mounted Traffic Signal Control Box
- Existing Undefined Manhole
- Existing Undefined Pull Box
- Existing Undefined Pedestal
- Existing Undefined Valve
- Existing Undefined Pipe Vent
- Existing Gas Valve
- Existing Water Valve
- Existing Fuel Pipe Vent
- Existing Gas Pipe Vent
- Existing Sanitary Pipe Vent
- Existing Storm Drain Pipe Vent
- Existing Water Pipe Vent
- Existing Weather Station
- Existing Ground Water Well Bore Hole
- Existing Windmill or Tower
- Existing Witness Corner
- Flashing Beacon
- Flagger
- Pipe Mounted Flasher
- Sanitary Force Main with Valve

NORTH DAKOTA DEPARTMENT OF TRANSPORTATION	
07-01-14	
REVISIONS	
DATE	CHANGE

This document was originally issued and sealed by Roger Weigel, Registration Number PE-2930, on 07/01/14 and the original document is stored at the North Dakota Department of Transportation

Symbols

D-101-32

- Pad Mounted Feed Point
- Pipe Mounted Feed Point with Pad
- Pole Mounted Feed Point
- Headwall
- Double Headwall with Vegitation Barrier
- Single Headwall with Vegitation Barrier
- Pole Mounted Head
- Sprinkler Head
- Fire Hydrant
- Inlet Type 1
- Inlet Type 2
- Double Inlet Type 2
- Inlet Grate Type 2
- Junction Box
- High Mast Light Standard 10 Luminaire
- High Mast Light Standard 3 Luminaire
- High Mast Light Standard 4 Luminaire
- High Mast Light Standard 5 Luminaire
- High Mast Light Standard 6 Luminaire
- High Mast Light Standard 7 Luminaire
- High Mast Light Standard 8 Luminaire
- High Mast Light Standard 9 Luminaire
- Relocate Light Standard
- Overhead Sign Structure Load Center
- Light Standard 100 Watt High Pressure Sodium Vapor Luminaire
- Light Standard 1000 Watt High Pressure Sodium Vapor Luminaire
- Light Standard 150 Watt High Pressure Sodium Vapor Luminaire
- Light Standard 175 Watt High Pressure Sodium Vapor Luminaire
- Light Standard 200 Watt High Pressure Sodium Vapor Luminaire
- Light Standard 250 Watt High Pressure Sodium Vapor Luminaire
- Light Standard 310 Watt High Pressure Sodium Vapor Luminaire
- Light Standard 35 Watt High Pressure Sodium Vapor Luminaire
- Light Standard 400 Watt High Pressure Sodium Vapor Luminaire
- Light Standard 50 Watt High Pressure Sodium Vapor Luminaire
- Light Standard 70 Watt High Pressure Sodium Vapor Luminaire
- Light Standard 700 Watt High Pressure Sodium Vapor Luminaire
- Manhole
- Manhole 48 Inch
- Sanitary Force Main Manhole
- Sanitary Sewer Manhole
- Storm Drain Manhole
- Storm Drain Manhole with Inlet
- Reset Mile Post
- Mile Post Type A
- Mile Post Type B
- Mile Post Type C
- Right of Way Marker
- Tubular Marker
- Alignment Monument
- Iron Pin Reference Monument
- Object Marker Type I
- Object Marker Type II
- Object Marker Type III
- Caution Mode Arrow Panel
- Back to Back Vertical Panel Sign
- Double Direction Arrow Panel
- Left Directional Arrow Panel
- Right Directional Arrow Panel
- Sequencing Arrow Panel
- Truck Mounted Arrow Panel
- Power Pole
- Wood Pole
- Pedestrian Push Button Post
- Property Corner
- Pull Box
- Intelligent Transportation Pull Box
- Sanitary Pump
- Storm Drain Pump
- Reinforced Pavement
- Reinforced Concrete End Section 15 Inch
- Reinforced Concrete End Section 18 Inch
- Reinforced Concrete End Section 24 Inch
- Reinforced Concrete End Section 30 Inch
- Reinforced Concrete End Section 36 Inch
- Reinforced Concrete End Section 42 Inch
- Reinforced Concrete End Section 48 Inch
- Reinforced Concrete End Section 54 Inch
- Reset Right of Way Marker
- Reset USGS Marker
- Right of Way Markers
- Riser 30 Inch
- CSB — Continuous Split Barrel Sample
- FA — Flight Auger Sample
- SB — Split Barrel Sample
- T — Thinwall Tube Sample
- Highway Sign
- SNOW GATE 18 FT
- SNOW GATE 28 FT
- SNOW GATE 40 FT
- N — Standard Penetration Test
- Transformer
- Incl — Inclinometer Tube
- Underdrain Cleanout
- Excavation Unit
- Water Valve

NORTH DAKOTA DEPARTMENT OF TRANSPORTATION	
07-01-14	
REVISIONS	
DATE	CHANGE

This document was originally issued and sealed by Roger Weigel, Registration Number PE-2930, on 07/01/14 and the original document is stored at the North Dakota Department of Transportation

STANDARD RURAL APPROACHES

D-203-8

NOTES:

1. Max breakover between approach storage platform and highway shall not exceed 5%.
2. The approach slope shall be measured outside the area of mainline inslope influence.

PLAN VIEW

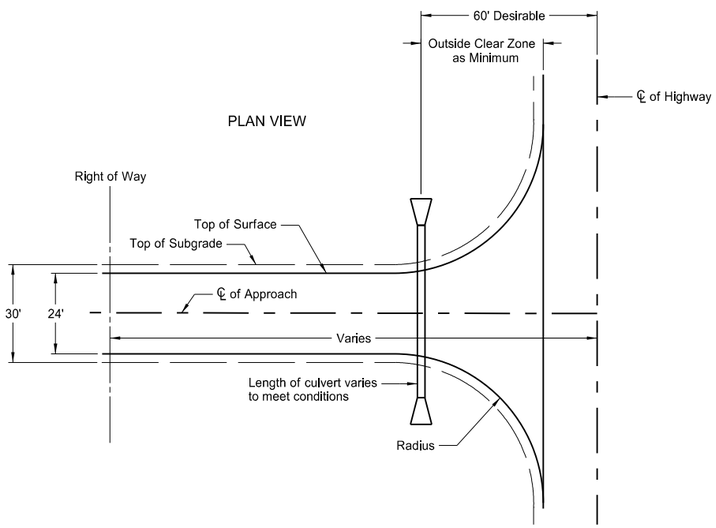

APPROACH INSLOPES

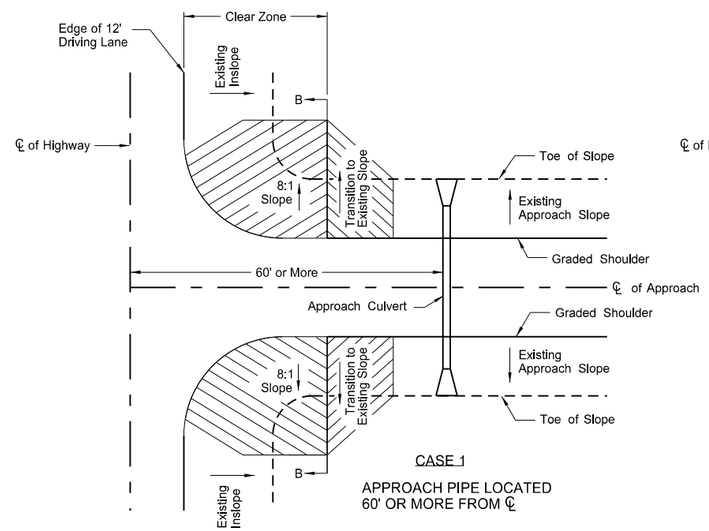

CASE 1

APPROACH PIPE LOCATED 60' OR MORE FROM ℄

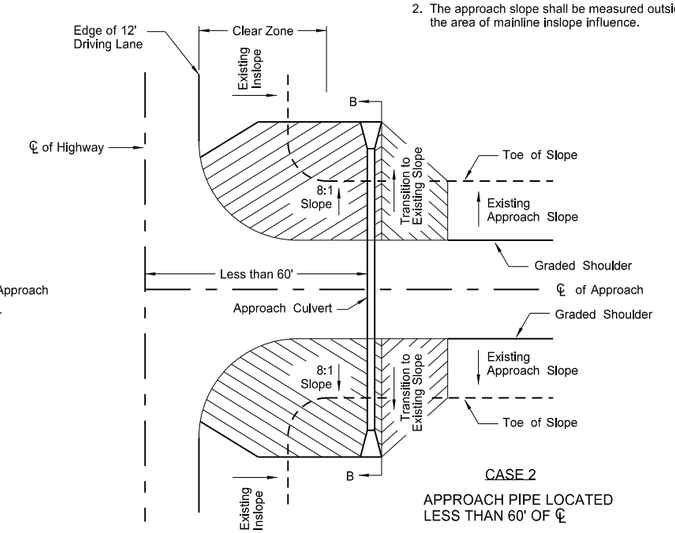

CASE 2

APPROACH PIPE LOCATED LESS THAN 60' OF ℄

CRITERIA FOR RURAL APPROACH TYPES

	Field Drives	Private Drives	Low Volume Public Roads
Radius	R=24 ft	R=30 ft	R=40 ft
Maximum Grade	10%	7%	7%
Storage Platform	20 ft	24 ft	30 ft
Vertical Curve Length	10 ft	10 ft	Varies (Min. 20 mph)

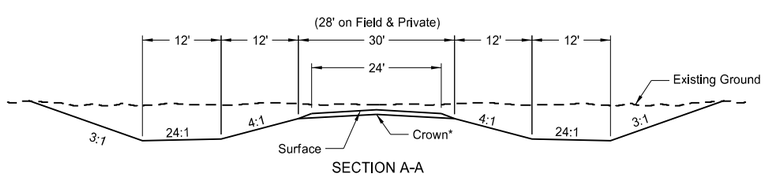

SECTION A-A

*2.1% crown for paved surface
*3.0% crown for gravel surface

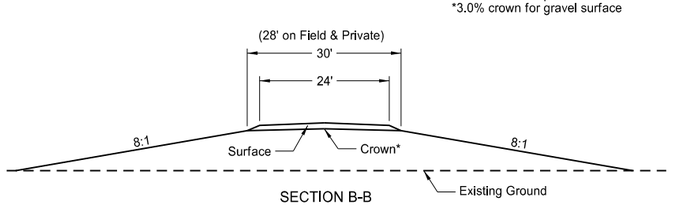

SECTION B-B

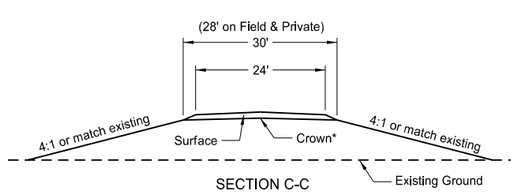

SECTION C-C

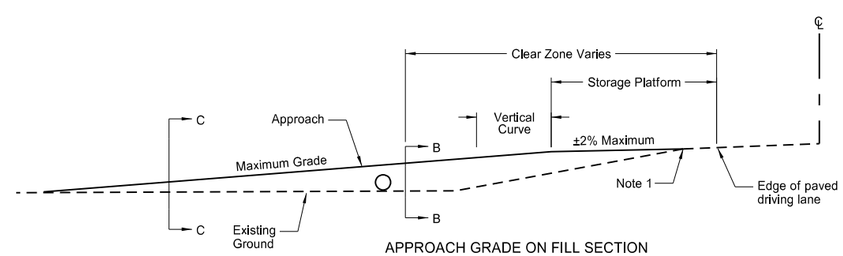

APPROACH GRADE ON FILL SECTION

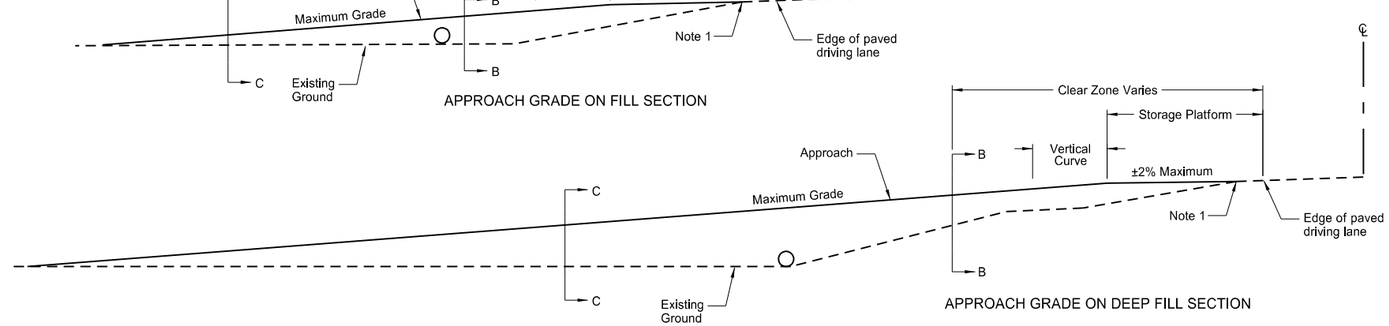

APPROACH GRADE ON DEEP FILL SECTION

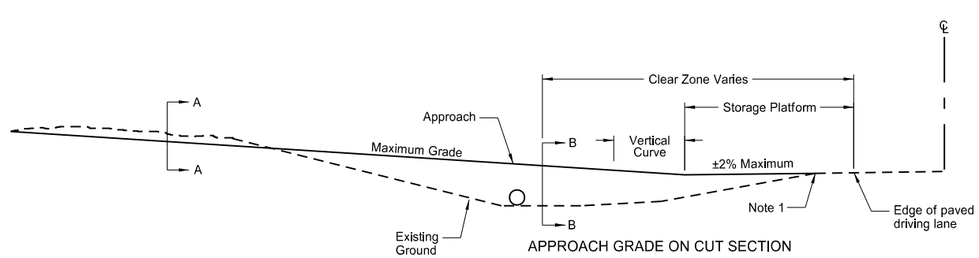

APPROACH GRADE ON CUT SECTION

NORTH DAKOTA DEPARTMENT OF TRANSPORTATION	
2-25-14	
REVISIONS	
DATE	CHANGE

This document was originally issued and sealed by Roger Weigel Registration Number PE- 2930, on 02/25/14 and the original document is stored at the North Dakota Department of Transportation

D-255-2

EROSION AND SILTATION CONTROL
EROSION CONTROL BLANKET INSTALLATION

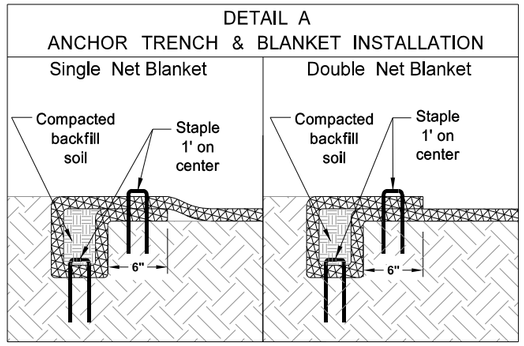

NOTE:
If a Single Net Blanket is used the side with the netting should be on the top once the blanket is installed.

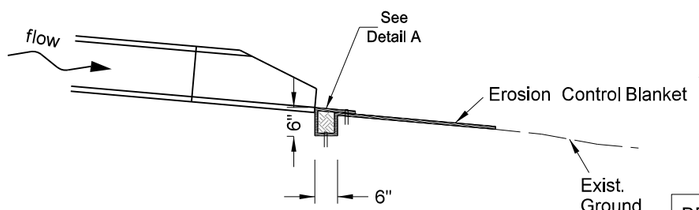

PIPE OUTLETS

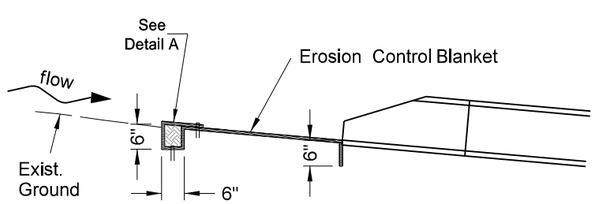

PIPE INLETS

INSTALLATION AT PIPE ENDS

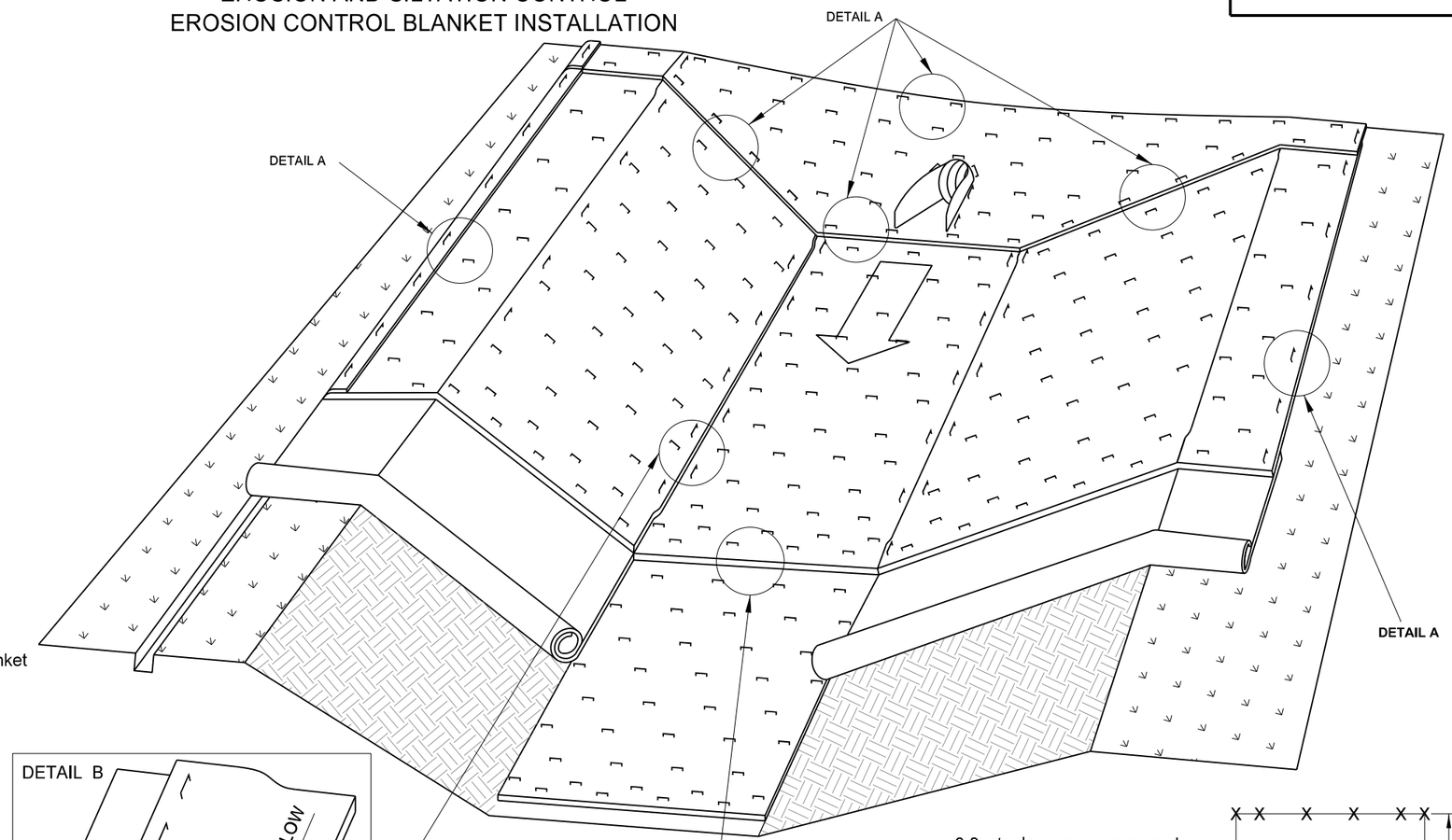

BLANKET LAYOUT
CHANNEL OR SLOPE INSTALLATION

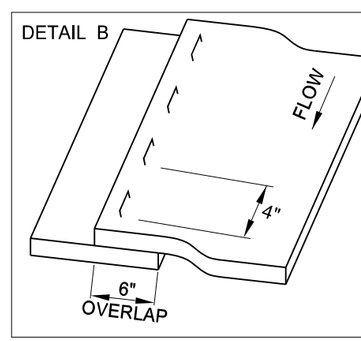

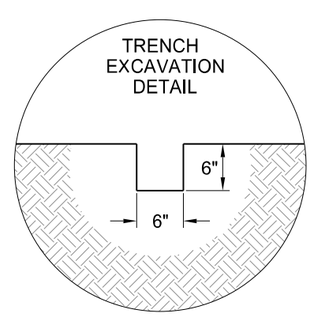

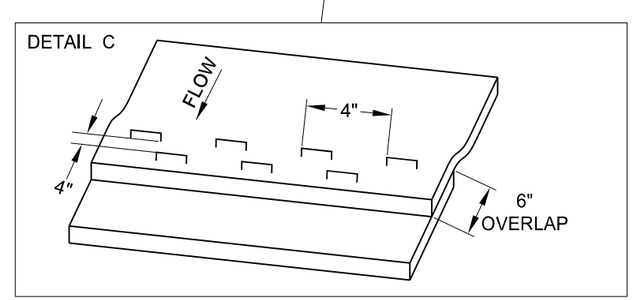

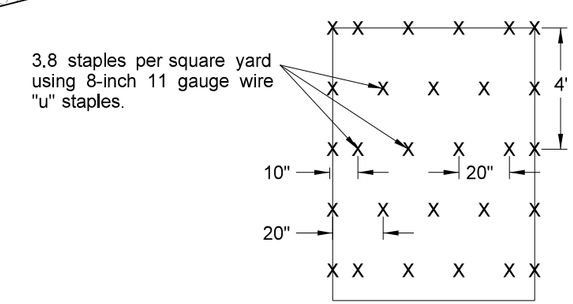

STAPLE PATTERN

NORTH DAKOTA DEPARTMENT OF TRANSPORTATION	
10-03-13	
REVISIONS	
DATE	CHANGE
06-26-14	Changed standard drawing number from D-708-5 to D-255-2.
07-27-15	Changed installation details such as trench depth and overlap dimensions.

This document was originally issued and sealed by Roger Weigel Registration Number PE- 2930, on 07/27/15 and the original document is stored at the North Dakota Department of Transportation

EROSION AND SILTATION CONTROLS - SILT FENCE

D-260-1

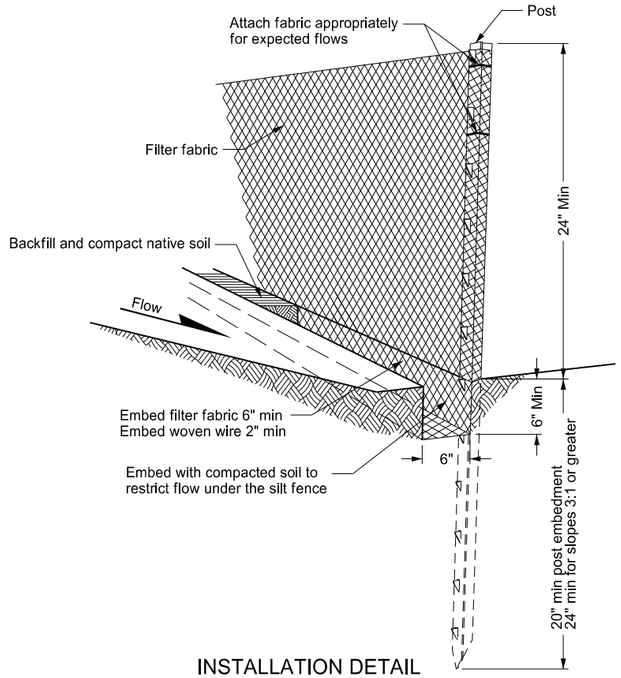

INSTALLATION DETAIL

Minimize disturbance of ground around trench and smooth surface after excavation to avoid concentrating flows. Compact to prevent undercutting flows.

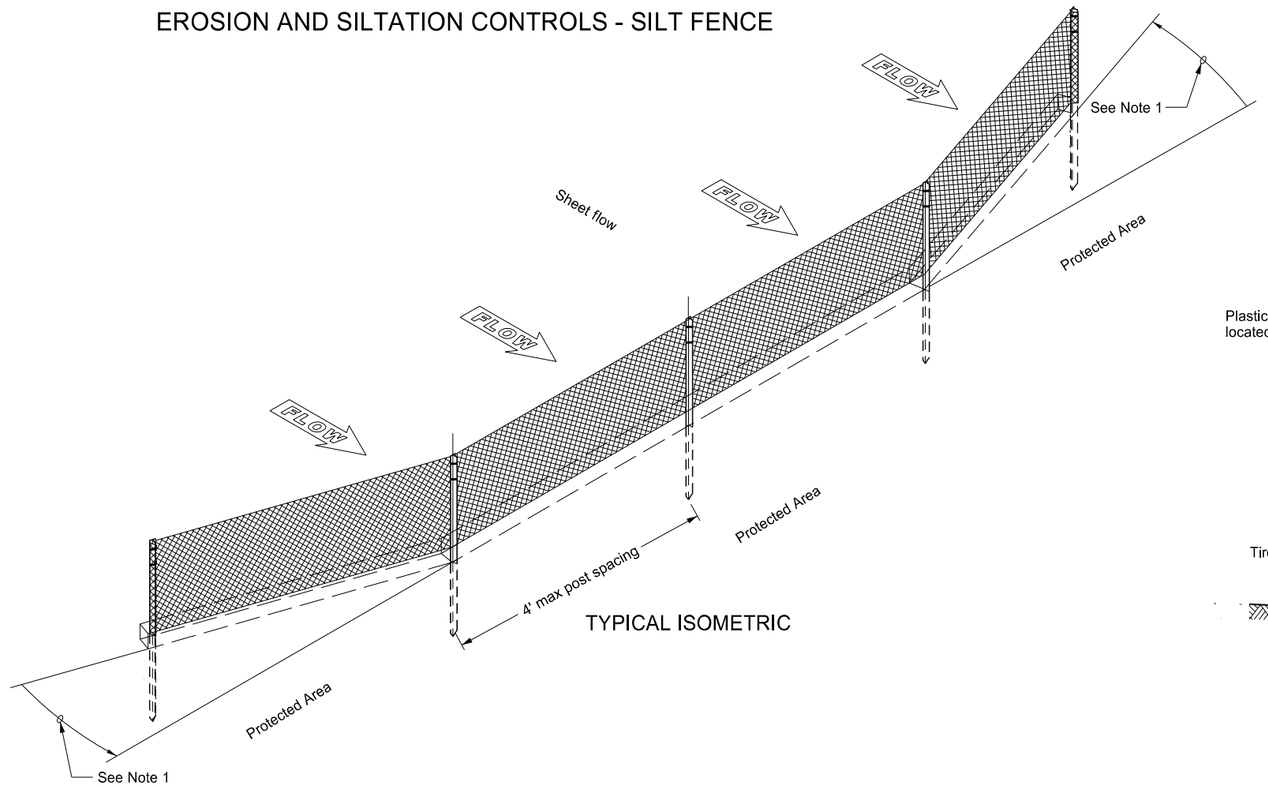

TYPICAL ISOMETRIC

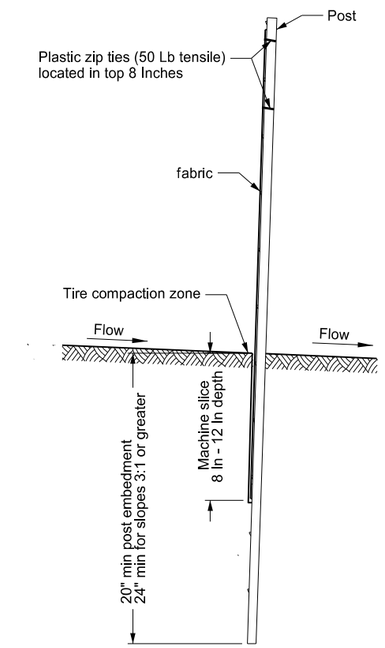

MACHINE SLICED SILT FENCE

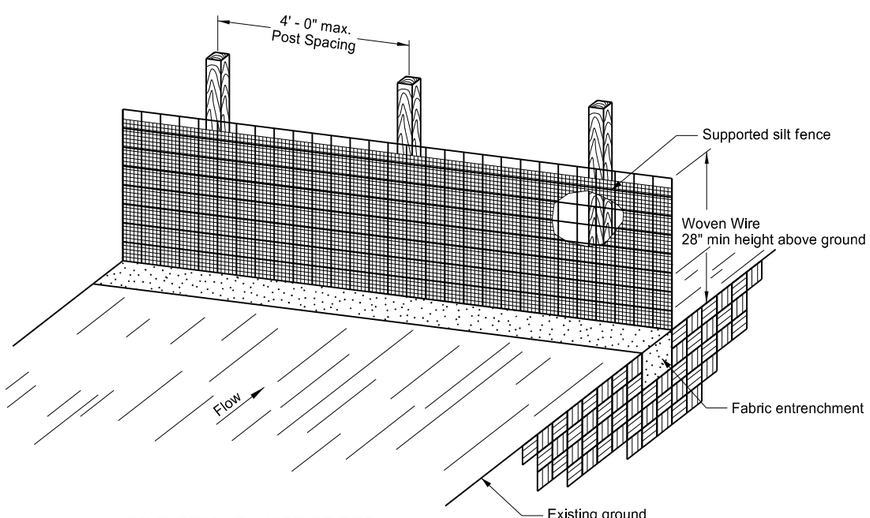

SILT FENCE SUPPORTED

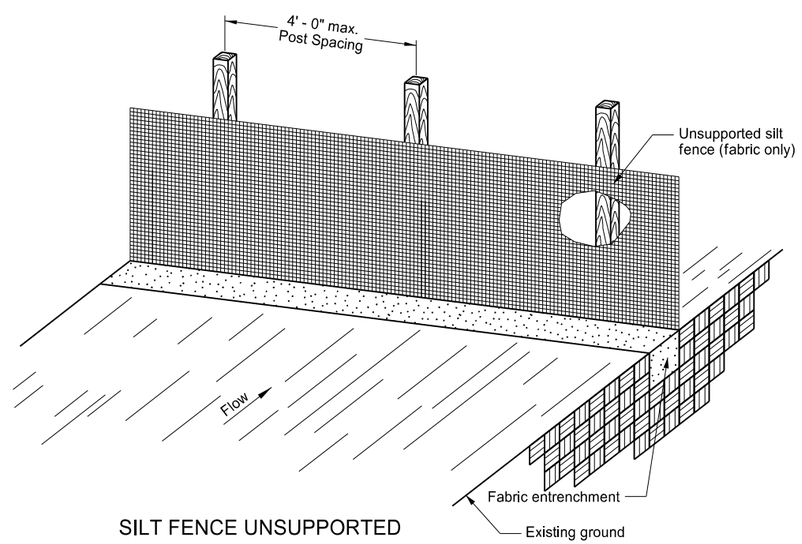

SILT FENCE UNSUPPORTED

NOTES:
1. Install the ends of the silt fence to point slightly upslope to prevent sediment from flowing around the ends of the fence.
2. Place splices outside low spots.
3. Install silt fencing parallel to contour lines.
4. Do not embed silt fence when placed in standing water.
5. Silt fence material does not need to reach the top of woven wire support.

NORTH DAKOTA
DEPARTMENT OF TRANSPORTATION

10-03-13

REVISIONS

DATE	CHANGE
06-26-14	Standard drawing resulted from splitting standard D-708-2.
06-27-16	Revised details & added new ones.

This document was originally issued and sealed by Roger Weigel Registration Number PE- 2930, on 06/27/16 and the original document is stored at the North Dakota Department of Transportation

D-261-1

EROSION CONTROL
FIBER ROLL PLACEMENT DETAILS

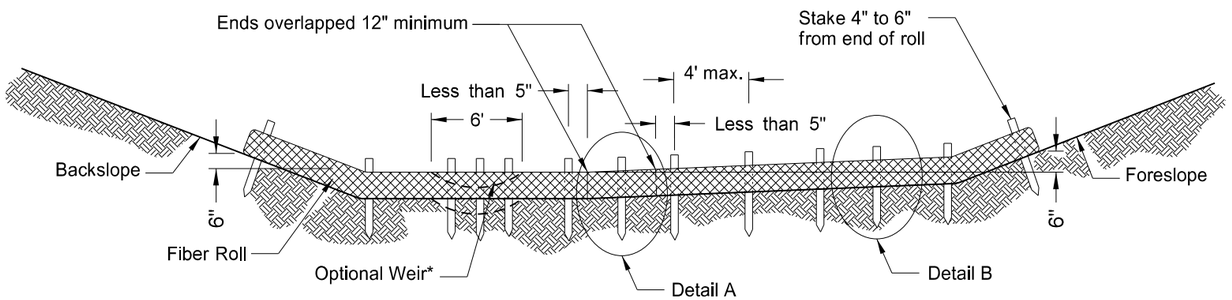

*Optional Weir. Use in flat areas, such as the Red River Valley, where there is potential for water to back up on adjacent property. Lower fiber roll enough to prevent water from backing up on adjacent property. Do not use 20-inch fiber rolls in flat areas where there is potential for water to back up on adjacent property.

12 OR 20 INCH FIBER ROLL - DITCH BOTTOM

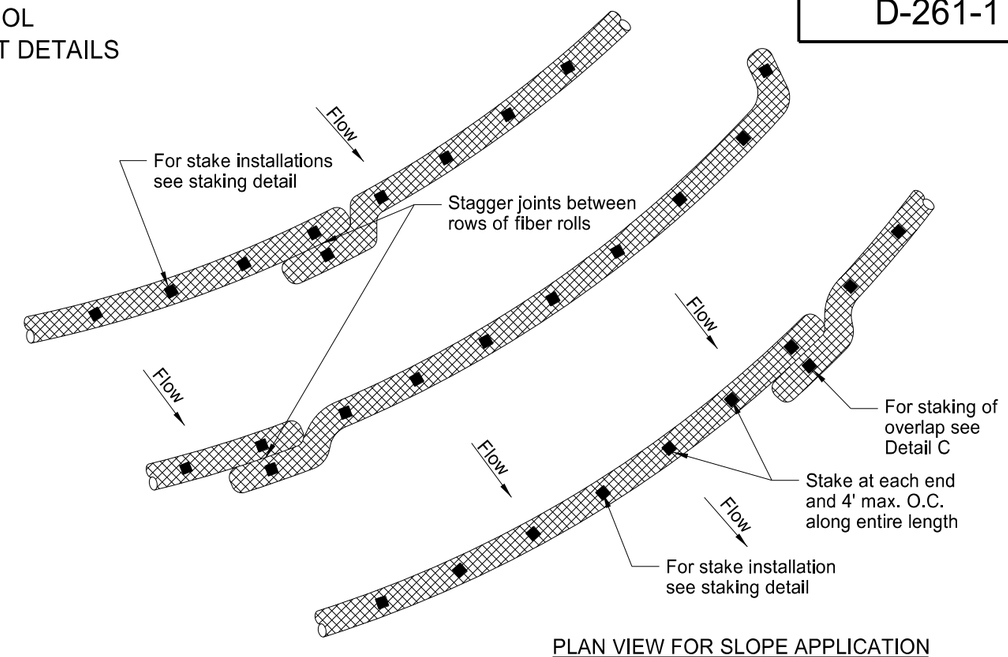

PLAN VIEW FOR SLOPE APPLICATION

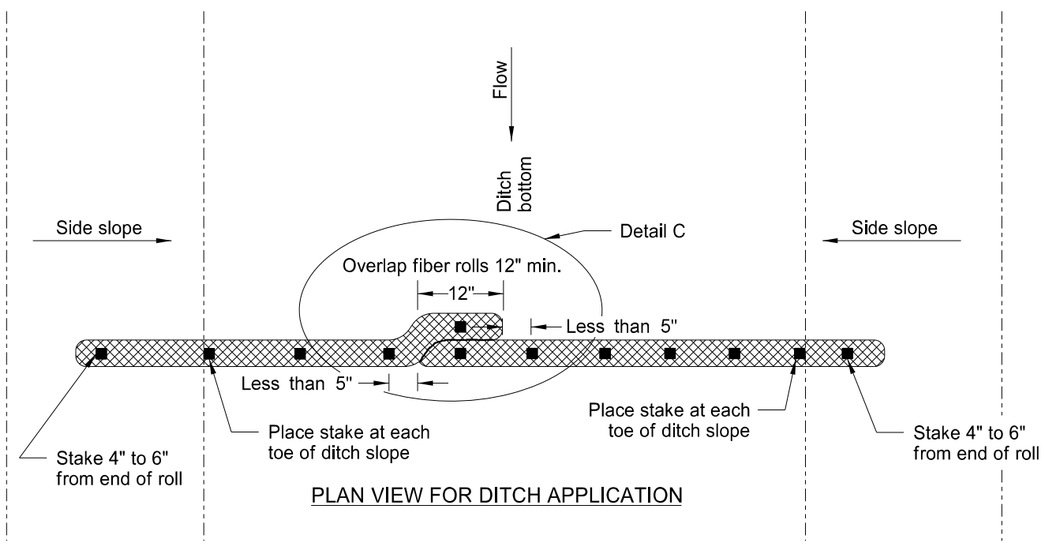

PLAN VIEW FOR DITCH APPLICATION

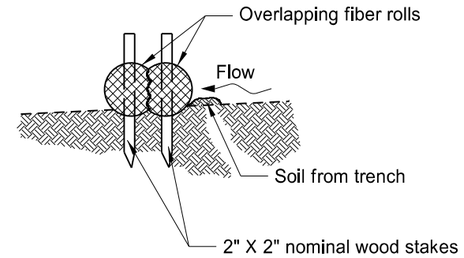

Detail A

Fiber Roll Overlapping Staking Detail

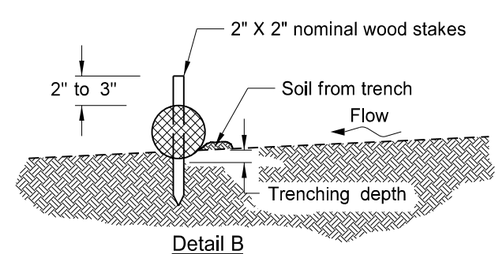

Detail B

Fiber Roll Staking Detail

FIBER ROLL DIAMETER	NOMINAL STAKE SIZE	MINIMUM STAKE LENGTH	MINIMUM TRENCH DEPTH	MAXIMUM TRENCH DEPTH
6"	2" x 2"	18"	2"	2"
12"	2" x 2"	24"	2"	3"
20"	2" x 2"	36"	3"	5"

NOTE: Runoff must not be allowed to run under or around roll.

NORTH DAKOTA DEPARTMENT OF TRANSPORTATION

11-18-10

REVISIONS

DATE	CHANGE
06-10-13	Added plan view for ditch and slope application. Added table with values for stake and trench dimensions.
10-04-13	Revised fiber roll overlap detail.
06-26-14	Changed standard drawing number from D-708-7 to D-261-1.

This document was originally issued and sealed by Roger Weigel, Registration Number PE-2930, on 06/26/14 and the original document is stored at the North Dakota Department of Transportation

LONGITUDINAL JOINT DETAILS

D-550-2

UNTIED JOINTS

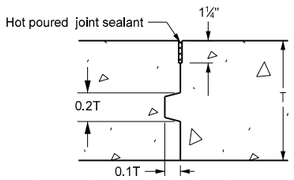

Sawed longitudinal joint with keyway

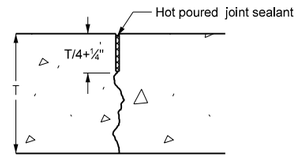

Sawed longitudinal joint without keyway

TIED JOINTS

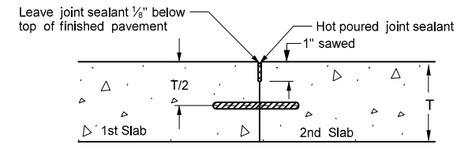

Longitudinal construction joint (tied butt joint)

Notes:

1. Provide hot poured joint sealant meeting the requirements of Section 826.02A.2 of the Standard Specifications.
2. Include all costs of the longitudinal joint and seal in the price bid for the PCC pavement.
3. Do not be place tie bars within 18 inches of a transverse skewed joint.
4. Use Grade 40 steel for tie bars installed bent and later straightened.
5. Increase the tie bar spacing up to 10%, when necessary to facilitate construction.
6. Place tie Bars at a 48 inch maximum spacing.
7. A "Warp" joint is a sawed joint or a construction joint with a keyway.
8. A "Butt joint" is a construction joint with no keyway.

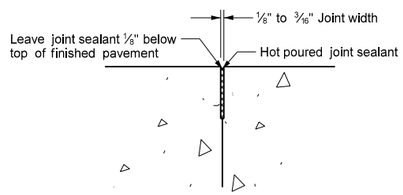

Contraction joint

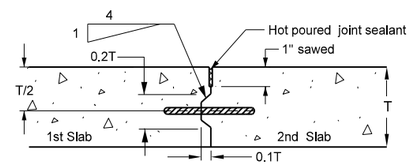

Longitudinal construction joint (tied keyed joint)

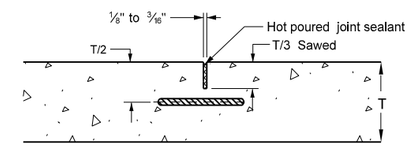

Sawed longitudinal joint

TIEBAR SPACINGS (In)

BAR SIZE / GRADE STEEL / BAR LENGTH / DIST TO FREE EDGE (FT) / JOINT TYPE / PVMT THICKNESS		# 3 BAR										# 4 BAR											
		GRADE 40				GRADE 60						GRADE 40					GRADE 60						
		24"				30"						24"					36"						
		4	6	8	10	4	6	8	10	12	14	8	10	12	14	16	8	10	12	14	16	22	24
6"	WARP	–	48	39	–	–	48	48	–	–	–	48	–	–	–	–	48	–	–	–	–	–	–
	BUTT		37	27			48	42				48					48						
8"	WARP	48	39	29	24	48	48	44	35	29	25	48	42	35	30	26	48	48	48	45	39	28	26
	BUTT	42	27			48	42	31	25			37	29	24			48	44	37	32	27		
8½"	WARP	48	37	28		48	48	42	33	28	24	48	39	33	28	24	48	48	48	42	37	27	24
	BUTT	39	26			44	39	29				35	27				48	42	35	29	26		
9"	WARP	48	35	26		48	48	39	31	26		47	37	31	26		48	48	47	40	35	25	
	BUTT	37	24			48	37	27				33	26				48	40	33	28	25		
9½"	WARP	48	33	25		48	48	37	30	25		44	35	29	25		48	48	44	38	33	24	
	BUTT	35				48	35	26				31	25				47	37	31	27			
10"	WARP	47	31			48	47	35	28			42	34	28	24		48	48	42	36	31		
	BUTT	33				48	33	25				29	24				45	36	29	25			
10½"	WARP	45	30			48	45	34	27			40	32	26			48	48	40	34	30		
	BUTT	32				48	32	24				28					42	34	28	24			
11"	WARP	43	28			48	43	32	26			38	31	25			48	46	38	33	28		
	BUTT	30				46	30					27					40	32	27				
11½"	WARP	41	27			48	41	31	24			36	29	24			48	44	36	31	27		
	BUTT	29				44	29					25					39	31	25				
12"	WARP	39	26			48	39	29				35	28				48	42	35	30	26		
	BUTT	27				42	27					25					37	30	25				
12½"	WARP	38	25			48	38	28				33	27				48	40	33	29	25		
	BUTT	27				40	27										35	28					
13"	WARP	36	24			48	36	27				32	26				48	39	32	27	24		
	BUTT	25				38	25										34	27					
13½"	WARP	35				48	35	26				31	25				47	37	31	26			
	BUTT	25				37	25										33	26					
14"	WARP	34				48	34	25				30	24				45	36	30	25			
	BUTT	24				35	24										32	25					
14½"	WARP	32				48	32	24				29					43	35	29	25			
	BUTT					34											30	25					
15"	WARP	31				47	31					28					42	33	28	24			
	BUTT					33											29						

BAR SIZE / GRADE STEEL / BAR LENGTH / DIST TO FREE EDGE (FT) / JOINT TYPE / PVMT THICKNESS		# 5 BAR												# 6 BAR											
		GRADE 40						GRADE 60						GRADE 40						GRADE 60					
		30"						42"						36"						48"					
		10	12	14	16	22	24	10	12	14	16	22	24	10	12	14	16	19	24	10	12	14	16	19	24
6"	WARP	–	–	–	–	–	–	–	–	–	–	–	–	–	–	–	–	–	–	–	–	–	–	–	–
	BUTT	–	–	–	–	–	–	–	–	–	–	–	–	–	–	–	–	–	–	–	–	–	–	–	–
8"	WARP	48	48	47	41	30	27	48	48	48	48	45	41	48	48	48	48	48	39	48	48	48	48	48	48
	BUTT	46	39	33	29			48	48	48	43	32	29	48	48	48	48	35	27	48	48	48	48	45	41
8½"	WARP	48	48	44	38	28	25	48	48	48	48	42	38	48	48	48	48	47	37	48	48	48	48	48	48
	BUTT	44	36	31	27			48	48	47	41	30	27	48	48	45	39	33	26	48	48	48	48	42	39
9"	WARP	48	48	42	36	26	24	48	48	48	48	40	36	48	48	48	48	44	35	48	48	48	48	48	48
	BUTT	41	34	29	25			48	48	44	39	28	25	48	48	42	37	31	24	48	48	48	48	47	37
9½"	WARP	48	46	39	34	25		48	48	48	48	38	34	48	48	48	48	42	33	48	48	48	48	48	48
	BUTT	39	32	27	25			48	48	42	37	27	24	48	47	40	35	29	25	48	48	48	48	44	38
10"	WARP	48	44	37	33	24		48	48	48	48	36	33	48	48	48	48	40	34	31	48	48	48	48	47
	BUTT	37	31	26	24			48	46	40	35	25		48	45	38	33	28	24		48	48	48	42	36
10½"	WARP	48	42	36	31			48	48	48	47	34	31	48	48	48	45	38	33	30	48	48	48	48	48
	BUTT	35	29	25				48	44	38	33	24		48	42	36	32	27			48	48	48	40	34
11"	WARP	48	40	34	30			48	48	45	32	30		48	48	48	43	36	31	28	48	48	48	48	47
	BUTT	34	28	24				48	42	36	32			48	40	35	30	25			48	48	46	38	33
11½"	WARP	46	38	32	28			48	48	48	43	31	28	48	48	47	41	34	30	27	48	48	48	48	45
	BUTT	32	27					48	40	35	30			46	39	33	29	24			48	48	44	37	31
12"	WARP	44	36	31	28			48	48	47	41	30	27	48	48	45	40	33	28	26	48	48	48	48	43
	BUTT	31	25					46	39	33	29			45	37	32	28				48	48	42	35	30
12½"	WARP	42	35	30	26			48	48	45	39	28	26	48	48	43	38	32	27	25	48	48	48	48	41
	BUTT	29	25					44	37	32	27			42	35	30	27				48	48	45	40	34
13"	WARP	40	33	29	25			48	48	43	38	27	25	48	48	41	36	30	26	24	48	48	48	48	46
	BUTT	28						42	35	30	27			41	34	29	25				48	48	44	38	32
13½"	WARP	39	32	28	24			48	48	42	36	26	24	48	47	40	35	29	25		48	48	48	48	44
	BUTT	27						41	34	29	25			39	33	28	25				48	48	42	37	31
14"	WARP	37	31	27				48	47	40	35	25		48	45	38	34	28	24		48	48	48	48	43
	BUTT	26						39	33	28	25			38	32	27	24				48	47	40	35	30
14½"	WARP	36	30	26				48	45	39	34	24		48	43	37	32	27			48	48	48	48	41
	BUTT	25						38	32	27	24			36	30	26					48	46	39	34	29
15"	WARP	35	29	25				48	44	37	33	24		48	42	36	31	26			48	48	48	47	40
	BUTT	25						37	31	26				35	29	25					48	44	38	33	28

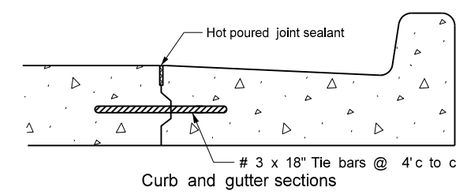

Curb and gutter sections

JOINT SEALER DETAILS

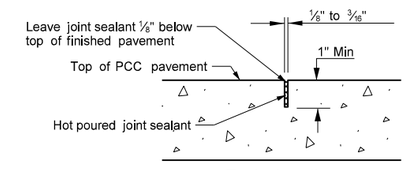

Typical section

NORTH DAKOTA DEPARTMENT OF TRANSPORTATION	
9-15-2010	
REVISIONS	
DATE	CHANGE
10/23/2012	Expanded Tie Bar Table
03/16/2016	Updated Jt Details & notes

This document was originally issued and sealed by Roger Weigel, Registration Number PE- 2930, on 3/16/2016 and the original document is stored at the North Dakota Department of Transportation

ATTENUATION DEVICE

D-704-1

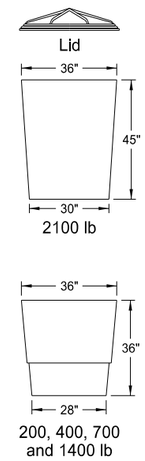

Outer Containers

Cones

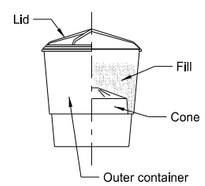

Typical Assembly

Typical Module
Construction Detail

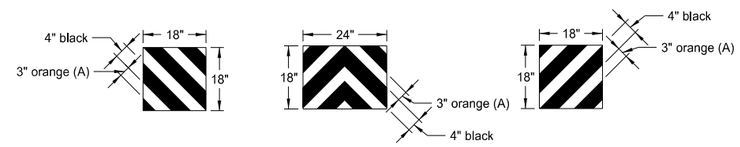

Left Side
Traffic

Both Sides
Traffic

Right Side
Traffic

Reflective Sheet Detail

Note:
The last attenuation device facing traffic shall have a reflective sheet, following the details above, directly applied to the outer container. The sheet may also be applied to a metallic sheet and attached to the container with approved fasteners. The reflective sheeting shall be Type IV as specified in NDDOT Standard Specifications.

(A) 3" orange sheeting shall be used for temporary installations, and 3" yellow sheeting shall be used for permanent installations.

Fill Chart					
	Module Weights (LBS)				
	200	400	700	1400	2100
Distance from top edge	8½"	5"	4"	3"	0"

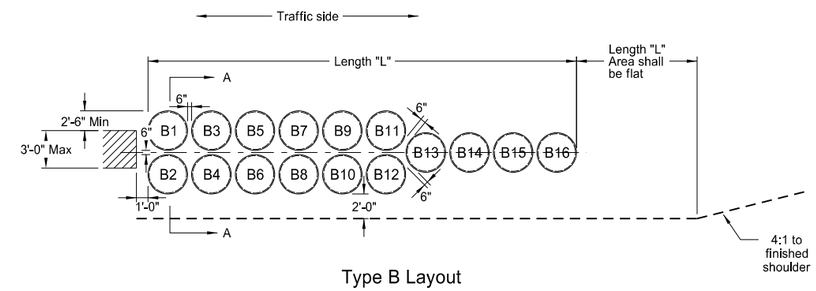

Type B Layout

Note:
When attenuation devices are placed at piers offset from roadway, they shall be angled 10 degrees towards traffic.

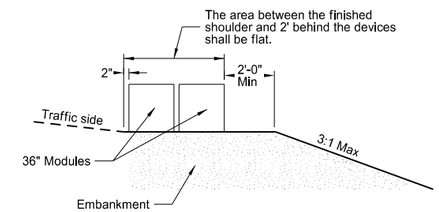

Section A-A
(Type B Layout)

Type B Attenuation Device											
Module Number	Dash Number										
	75	70	65	60	55	50	45	40	35	30	25
	Module Weights (LBS)										
B1	2100										
B2	2100										
B3	2100	2100	2100	2100	2100	2100	2100	2100	2100		
B4	2100	2100	2100	2100	2100	2100	2100	2100	2100		
B5	1400	1400	1400	1400	1400	1400	1400	1400	1400	1400	1400
B6	1400	1400	1400	1400	1400	1400	1400	1400	1400	1400	1400
B7	1400	1400	1400	1400	1400	1400	1400	1400	1400	1400	1400
B8	1400	1400	1400	1400	1400	1400	1400	1400	1400	1400	1400
B9	700	700	700	700	700	700	700	700	700	700	700
B10	700	700	700	700	700	700	700	700	700	700	700
B11	700	700	700	700	700	700	700	700	700	700	700
B12	700	700	700	700	700	700	700	700	700	700	700
B13	700	700	700	700	700	700	700	700	700	700	700
B14	400	400	400	400	400	400	400	400	400	400	400
B15	400	400	400	400	400	400	400	400	400	400	400
B16	200	200	200	200	200	200	200	200	200	200	200
Length (L)	34.2'	30.7'	30.7'	30.7'	30.7'	30.7'	30.7'	30.7'	30.7'	27.2'	27.2'
Module Weights (LBS)	Replacement Module										
2100	1	1	1	1	1	1	1	1	1		
1400	1	1	1	1	1	1	1	1	1	1	1
700	2	2	2	2	2	2	2	2	2	2	2
400	1	1	1	1	1	1	1	1	1	1	1
200	2	2	2	1	1	1	1	1	1	1	1

Notes:

1. Materials
   A) Modules shall be manufactured from a frangible polyethylene material which will shatter upon impact.
   B) Modules shall be filled with class 43 aggregate meeting the requirements for aggregate according to NDDOT Standard Specifications. The fill unit weight shall be at least 100 pounds per cubic foot. Fill left over winter shall have a moisture content of 2% or less.

2. Modules
   The modules shall be provided in two sizes to contain volumes of either 2, 4, 7, 14, or 21 cubic feet as a minimum.
   A) The module for the 2, 4 or 7 cubic foot container shall consist of three components:
      1) A 14 C.F., yellow outer container.
      2) A black lid which locks securely over the top lip of the container.
      3) A cone-shaped supporting insert. The insert shall be varied to allow for the three sizes of modules and capable of supporting 200, 400, or 700 pounds of sand mass. The cone inserts shall be placed inside the 14 cubic foot container.
   B) The module for the 21 cubic foot container shall consist of two components:
      1) A 36" height X 36" width yellow outer container.
      2) A black lid which locks securely over the top of the container.

3. For temporary use: The modules shall be Energite or Fitch attenuation barrels manufactured by Energy Absorption Systems of Chicago, IL, TrafFix barrels manufactured by TrafFix Devices, Inc. of San Clemente, CA, or an approved equal. The attenuation devices may be placed on pallets to facilitate maintenance. Pallets shall have a maximum thickness of 3½".

4. For permanent use: Barrel Attenuation Device installations, the outer sand container portion of the modules shall consist of a one-piece container with separate detachable lid. The modules which meet these requirements are Energite attenuation barrels manufactured by Energy Absorption Systems of Chicago, IL, TrafFix barrels manufactured by TrafFix Devices, Inc. of San Clemente, CA, or an approved equal. Modules having outer sand containers assembled from multiple pieces shall not be accepted for permanent installations.

5. The Typical Module Construction Detail and Type B Layout are based on the Energite Crash Cushion manufactured by Energy Absorption. The manufacturer of other sand filled attenuation modules shall provide any necessary layouts and details required which differ from those shown here.

NORTH DAKOTA DEPARTMENT OF TRANSPORTATION	
9-25-12	
REVISIONS	
DATE	CHANGE
7-18-14	Revised sheeting in reflective sheet detail

This document was originally issued and sealed by Roger Weigel, Registration Number PE-2930, on 7/18/14 and the original document is stored at the North Dakota Department of Transportation

TRAFFIC CONTROL FOR CORING OF HOT BITUMINOUS PAVEMENT

D-704-2

Two Lane, Two Way Roadways

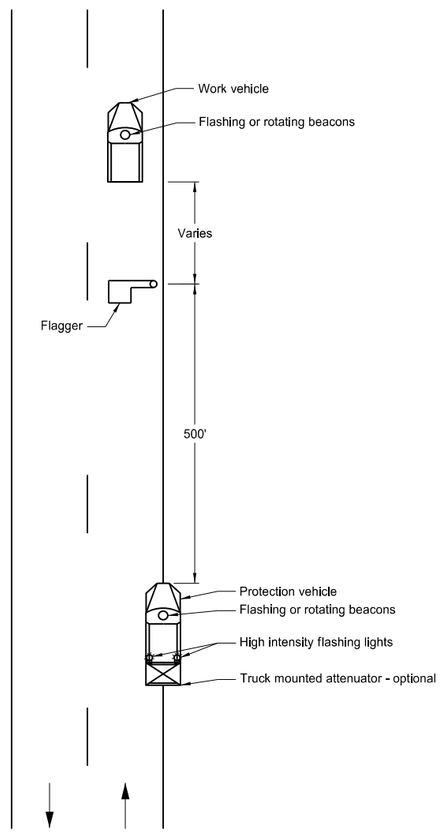

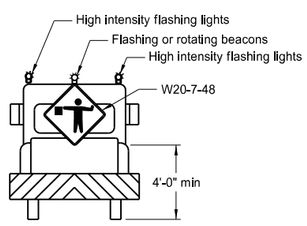

Typical Protection Vehicle

Multilane Roadways

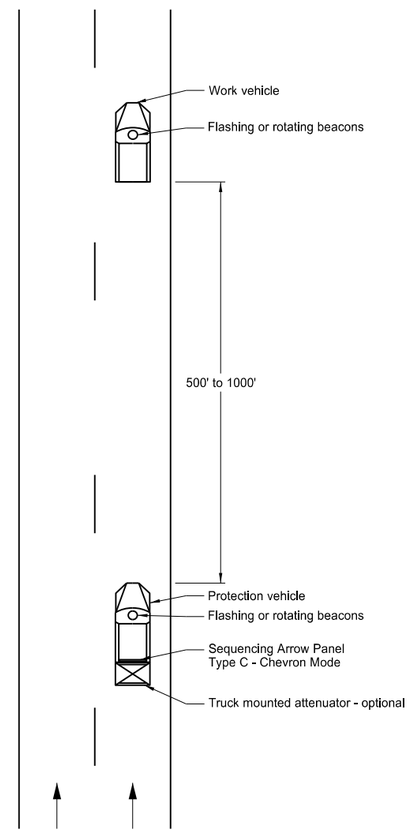

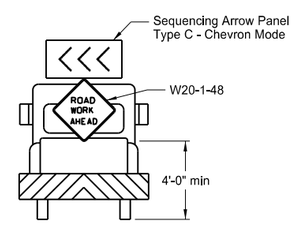

Typical Protection Vehicle

Notes:

1. The working vehicle shall display a 360 degree rotating, flashing, oscillating or strobe light.
2. The shadow vehicle shall display a 360 degree rotating, flashing, oscillating or strobe light. The shadow vehicle for Multilane Roadway shall also have a sequencing arrow panel Type C operated in the chevron mode.
3. This application is for use during daylight hours and in areas of good visibility only.
4. Two lane, two way roadway, a flagger shall be used to protect the work area and warn oncoming traffic.

NORTH DAKOTA DEPARTMENT OF TRANSPORTATION	
9-25-12	
REVISIONS	
DATE	CHANGE

This document was originally issued and sealed by Roger Weigel, Registration Number PE- 2930, on 9/25/2012 and the original document is stored at the North Dakota Department of Transportation

CONSTRUCTION SIGN DETAIL

D-704-5

SIGN NUMBER	G20-10-108
WIDTH x HEIGHT	9'-0" x 4'-0"
BORDER WIDTH	1.25" (inset 0.75")
CORNER RADIUS	3"
MOUNTING	Ground
BACKGROUND	TYPE: IV Reflective
	COLOR: Fluorescent Orange
LEGEND/BORDER	TYPE: Non-Refl
	COLOR: Black

SYMBOL	X	Y	WID	HT	ANGLE
	42.1	6.2	24	4	0

STATION(S):

AREA: 36.0 Sq.Ft.

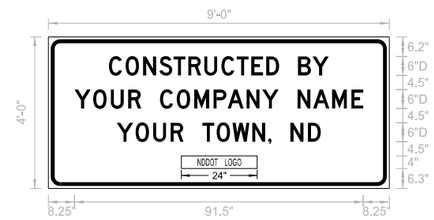

Dimensions are in inches.tenths

Letter locations are panel edge to lower left corner

LETTER POSITION (X)																				LENGTH	SIZE	SERIES
C	O	N	S	T	R	U	C	T	E	D		B	Y							69.7	6	D 2000
19.2	24.5	30	35.1	39.7	44.3	49.4	54.8	59.7	64.3	69	73.1	79.1	83.7									
Y	O	U	R		C	O	M	P	A	N	Y		N	A	M	E				91.5	6	D 2000
8.3	14.2	19.8	25.3	29.4	35.4	40.7	46.2	52.4	56.8	62.8	67.8	72.9	78.9	83.9	89.9	96						
Y	O	U	R		T	O	W	N	,		N	D								64.6	6	D 2000
21.7	27.6	33.2	38.7	42.8	48.8	53.3	58.4	64.6	69.6	70.7	76.7	82.2										

Notes:

1. Sign shall be placed a distance of ½A following the End Road Work (G20-2a-48) sign. There shall be a maximum of 2 signs per project.

2. Sign shall be post mounted.

3. Sign required on rural projects with a 30 day or longer duration and it is not required on seal coat projects or other short duration projects.

4. Sign shall not be placed in urban areas or within city limits.

Advance Warning Sign Spacing (A)			
Road Type	Distance between signs min. (ft)		
	A	B	C
Urban - Low Speed (30 mph or less)	150	150	150
Urban - Low Speed (over 30 to 40 mph)	280	280	280
Urban - High Speed (over 40 mph to 50 mph)	360	360	360
Rural - High Speed (over 50 mph to 65 mph)	720	720	720
Urban Expressway and Freeway (55 mph to 60 mph)	850	1350	2200
Rural Expressway and Freeway (70 mph to 75 mph)	1000	1500	2640
Interstate/4-Lane Divided (Maintenance and Surveying)	750	1000	1500

NORTH DAKOTA
DEPARTMENT OF TRANSPORTATION

8-22-12

REVISIONS

DATE	CHANGE
7-18-14	Revise sheeting to type IV

This document was originally issued and sealed by Roger Weigel Registration Number PE- 2930, on 7/18/14 and the original document is stored at the North Dakota Department of Transportation

BREAKAWAY SYSTEMS FOR CONSTRUCTION ZONE SIGNS

D-704-7

Perforated Tube

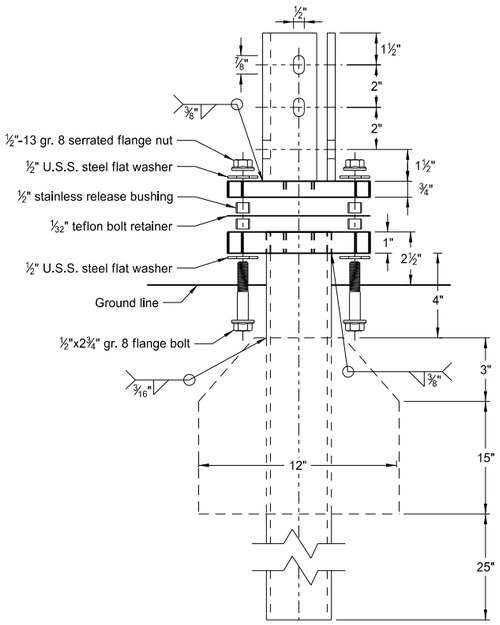

Multi-Directional
Slip Base Assembly

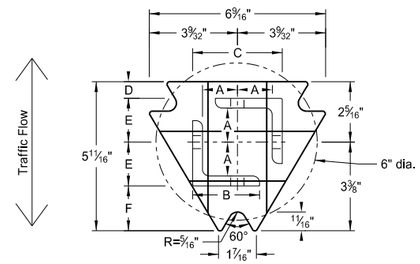

Top Post Receiver
Plate - ASTM A572 grade 50
Angle Receiver - 2½"x2½"x⅜" ASTM A36 structural angle

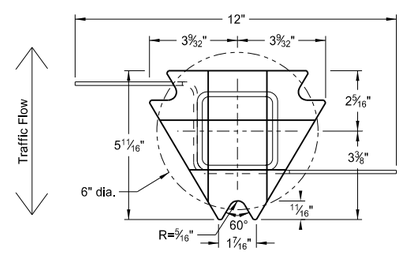

Bottom Soil Stub
Tube - 3"x3"x7 gauge ASTM A500 grade B tube
Stabilizing Wing - 7 gauge H.R.P.O. ASTM A1011
Plate - ASTM A572 grade 50

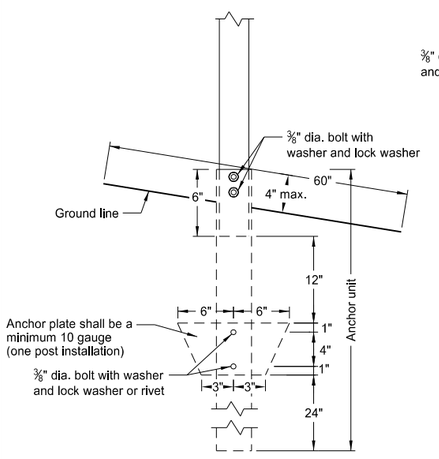

Anchor Unit and Post Assembly

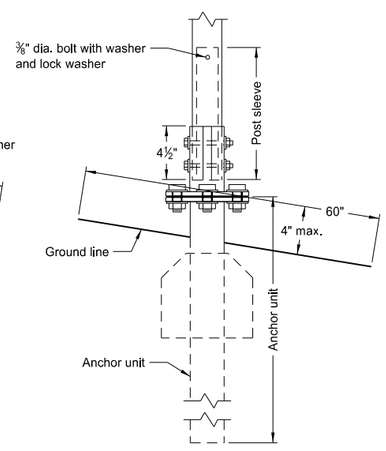

Multi-Directional
Slip Base Anchor Unit
and Post Sleeve Assembly

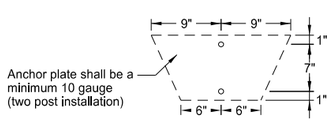

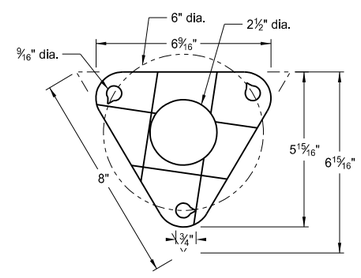

Bolt Retainer for Base Connection
Bolt Retainer- 1/32" Reprocessed Teflon

Notes:

1. Slip base bolts shall be torqued as specified by the manufacturer.
2. Anchor shall have a yield strength of 43.9 KSI and tensile strength of 59.3 KSI.
3. The 4" vertical clearance is required for the anchor or breakaway base. The 4"x60" measurement shall be made above and below post location and also back and ahead of the post.
4. When used in concrete sidewalk, anchor shall be same except without the wings.
5. Four post signs shall have over 7' between the first and the fourth posts.

Telescoping Perforated Tube

Number of Posts	Post Size in.	Wall Thick-ness Gauge	Sleeve Size in.	Wall Thick-ness Gauge	Slip Base	Anchor Size without Slip Base in.
1	2	12			No	2¼
1	2¼	12			No	2½
1	2½	12			(A)	3
1	2½	10			Yes	
1	2¼	12	2	12	Yes	
1	2½	12	2¼	12	Yes	
2	2	12			No	2¼
2	2¼	12			No	2½
2	2½	12			Yes	
2	2½	12			Yes	
2	2¼	10	2	12	Yes	
2	2½	12	2¼	12	Yes	
3 & 4	2½	12			Yes	
3 & 4	2½	10			Yes	
3 & 4	2½	12	2¼	12	Yes	
3 & 4	2¼	12	2	12	Yes	
3 & 4	2½	10	2 3/16	10	Yes	

(A) The breakaway base is required when the support is placed in weak soils. The Engineer shall determine if the soils are weak.

(B) The 2 3/16"x10 ga. may be inserted into 2½"x10 ga. for additional wind load.

Properties of Telescoping Perforated Tube

Tube Size in.	Wall Thickness in.	U.S. Standard Gauge	Weight per Foot lbs.	Moment of Inertia in.^{4}	Cross Sec. Area in.^{2}	Section Modulus in.^{3}
1½ x 1½	0.105	12	1.702	0.129	0.380	0.172
2 x 2	0.105	12	2.416	0.372	0.590	0.372
2¼ x 2¼	0.105	12	2.773	0.561	0.695	0.499
2 3/16 x 2 3/16	0.135	10	3.432	0.605	0.841	0.590
2½ x 2½	0.105	12	3.141	0.804	0.803	0.643
2½ x 2½	0.135	10	4.006	0.979	1.010	0.785

Top Post Receiver Data Table

Square Post Sizes (B)	A	B	C	D	E	F
2 3/16"x10 ga.	1 9/64"	2½"	3 1/32"	25/32"	1 33/64"	1⅞"
2½"x10 ga.	1 9/32"	2½"	3 5/16"	⅝"	1 21/32"	1¾"

NORTH DAKOTA DEPARTMENT OF TRANSPORTATION	
2-28-14	
REVISIONS	
DATE	CHANGE

This document was originally issued and sealed by Roger Weigel, Registration Number PE- 2930, on 2/28/14 and the original document is stored at the North Dakota Department of Transportation

BREAKAWAY SYSTEMS FOR CONSTRUCTION ZONE SIGNS

D-704-8

U-Channel Post

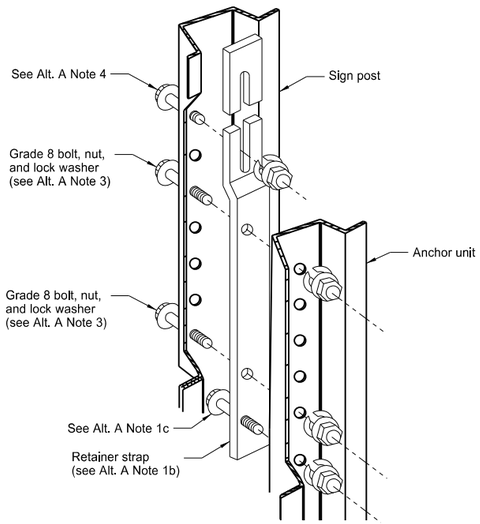

Detail A

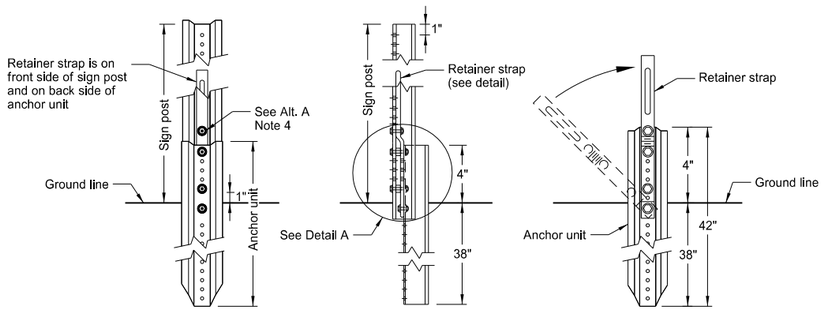

Front View | Side View | Back View

Breakaway U-Channel Detail
Alternate A

A maximum of 2 posts shall be installed within 7'.

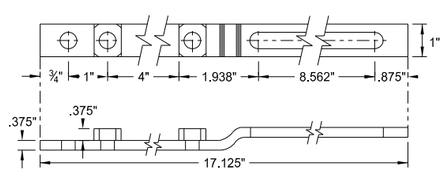

Retainer Strap Detail

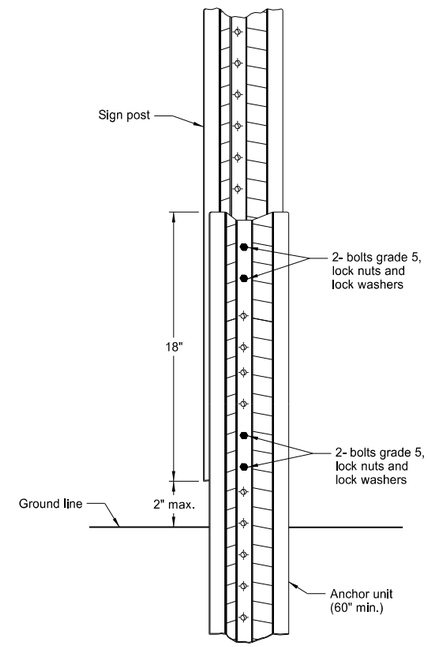

Breakaway U-Channel Splice Detail
Alternate B
(2.5 and 3 lb/ft)

A maximum of 3 posts shall be installed within 7'.

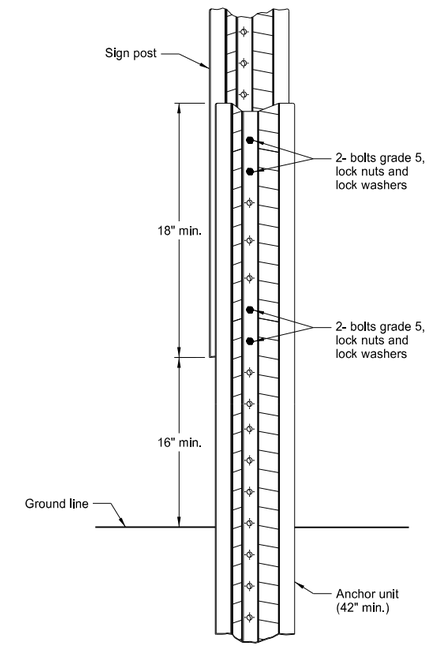

Breakaway U-Channel Splice Detail
Alternate C
(2.5 and 3 lb/ft)

A maximum of 3 posts shall be installed within 7'.

Alternate A Steps of Installation:

1. a) Drive anchor unit to within 12" of ground level.
   b) Proper assembly established by lining up the bottom hole of retainer strap with the 6th hole from the top of the anchor unit.
   c) Assemble strap to back of anchor unit using 5/16"x2" bolt, lock washer and nut.
   d) Rotate strap 90° to left.
2. a) Drive anchor unit to 4" above ground.
   b) Rotate strap to vertical position.
3. a) Place 5/16"x2" bolt, lock washer and nut in bottom of sign post to facilitate alignment of sign post with proper hole in anchor unit.
   b) Alternately tighten two connector bolts.
4. Complete assembly by tightening 5/16"x2" bolt (this fastens sign post to retainer strap).
5. The base post, strap and sign post shall be properly nested. Proper nesting occurs when all flat surfaces of the base post, strap, and sign post at the bolts have full contact across the entire width.

NORTH DAKOTA DEPARTMENT OF TRANSPORTATION	
2-28-14	
REVISIONS	
DATE	CHANGE

This document was originally issued and sealed by Roger Weigel, Registration Number PE- 2930, on 2/28/14 and the original document is stored at the North Dakota Department of Transportation

CONSTRUCTION SIGN DETAILS
TERMINAL AND GUIDE SIGNS

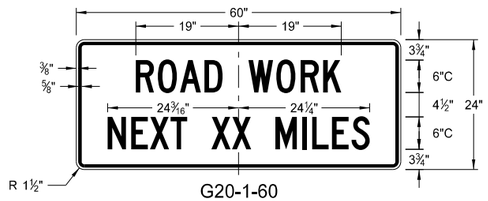

G20-1-60
Legend: black (non-refl)
Background: orange

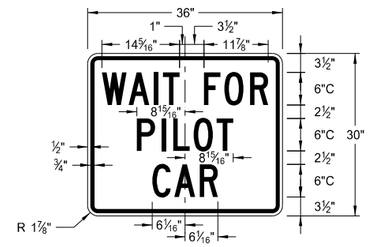

G20-4b-36
Legend: black (non-refl)
Background; orange

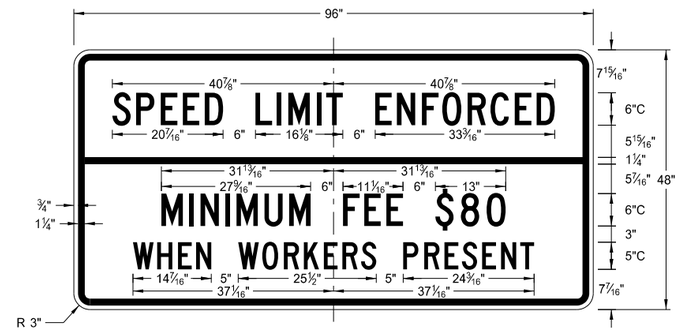

G20-55-96
Legend: black (non-refl)
Background: orange

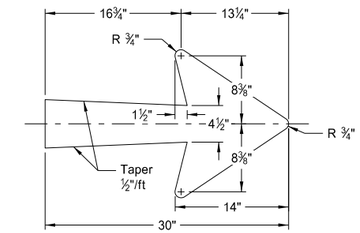

E5-1-48

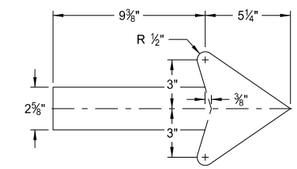

G20-50a-72
G20-52a-72

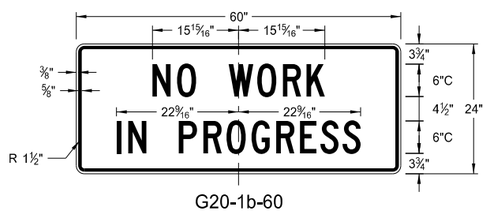

G20-1b-60
Legend: black (non-refl)
Background: orange

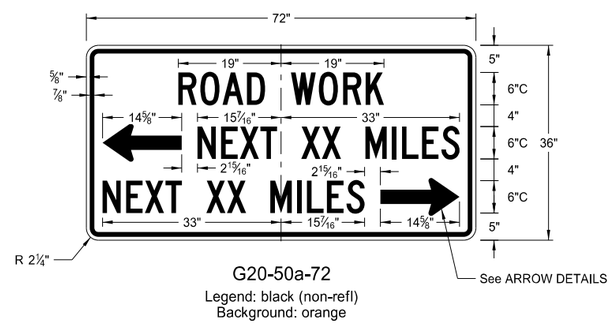

G20-50a-72
Legend: black (non-refl)
Background: orange

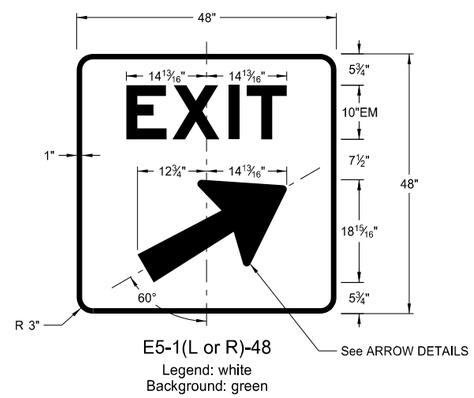

E5-1(L or R)-48
Legend: white
Background: green

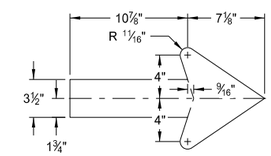

M4-9(L or R)-30
Right or Left

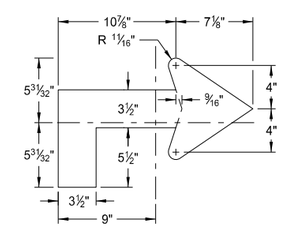

M4-9(L or R)-30
Advanced Right or Left

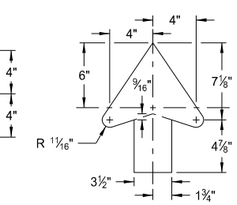

M4-9-30
Straight

ARROW DETAILS

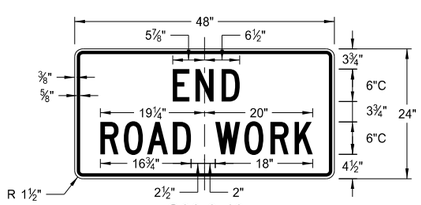

G20-2-48
Legend: black (non-refl)
Background: orange

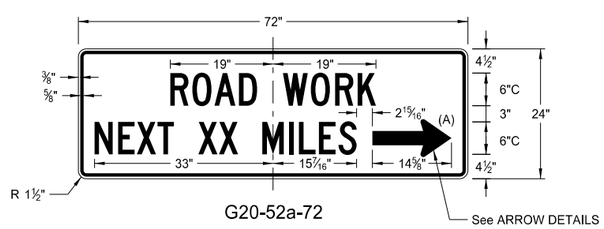

G20-52a-72
Legend: black (non-refl)
Background: orange

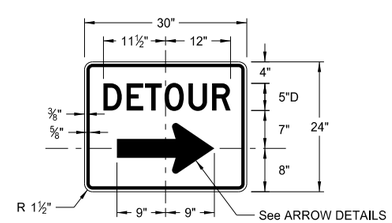

M4-9(L or R)-30 &
M4-9-30
Legend: black (non-refl)
Background: orange

NOTES:

(A) Arrow may be right or left of the legend to indicate construction to the right or left.

NORTH DAKOTA DEPARTMENT OF TRANSPORTATION	
8-13-13	
REVISIONS	
DATE	CHANGE

This document was originally issued and sealed by Roger Weigel, Registration Number PE- 2930, on 8/13/13 and the original document is stored at the North Dakota Department of Transportation

CONSTRUCTION SIGN DETAILS
REGULATORY SIGNS

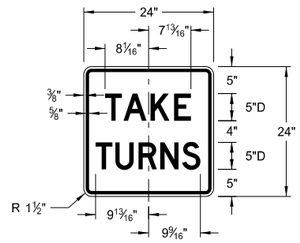

R1-50-24
Legend: black (non-refl)
Background: white

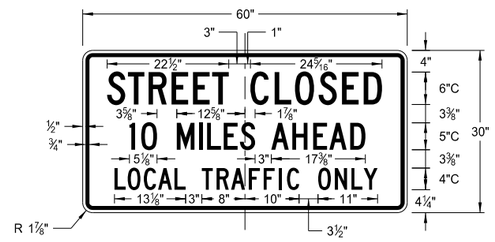

R11-3c-60
Legend: black (non-refl)
Background: white

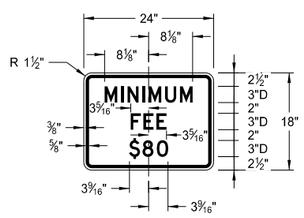

R2-1a-24
Legend: black (non-refl)
Background: white

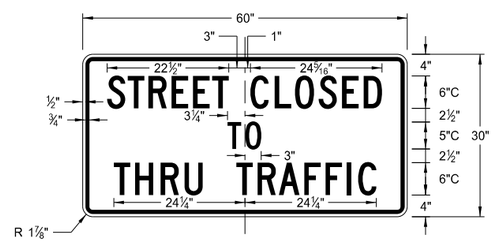

R11-4a-60
Legend: black (non-refl)
Background: white

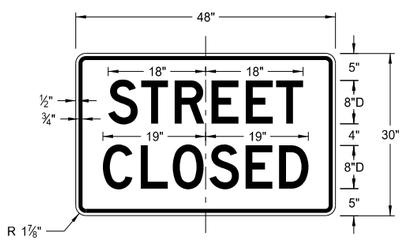

R11-2a-48
Legend: black (non-refl)
Background: white

NORTH DAKOTA DEPARTMENT OF TRANSPORTATION	
8-13-13	
REVISIONS	
DATE	CHANGE

This document was originally issued and sealed by Roger Weigel, Registration Number PE- 2930, on 8/13/13 and the original document is stored at the North Dakota Department of Transportation

D-704-11

CONSTRUCTION SIGN DETAILS
WARNING SIGNS

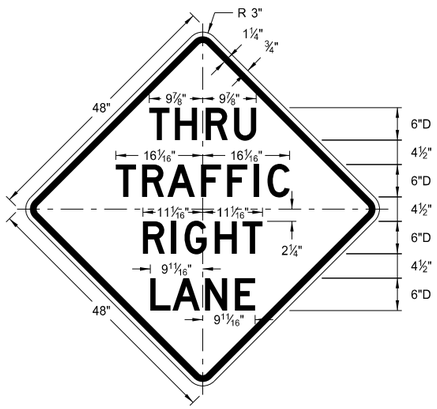

W5-8-48
Legend: black (non-refl)
Background: orange

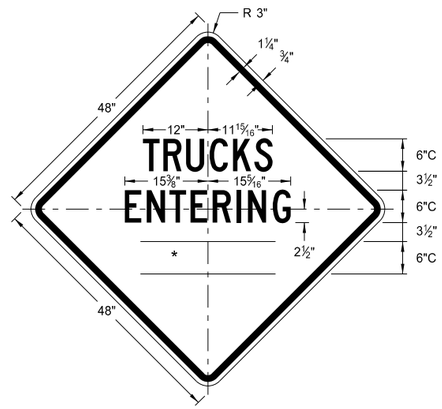

W8-54-48
Legend: black (non-refl)
Background: orange

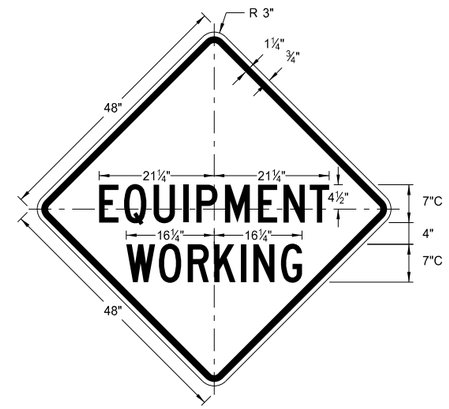

W20-51-48
Legend: black (non-refl)
Background: orange

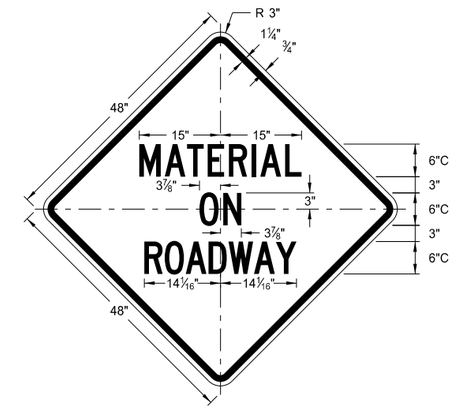

W21-51-48
Legend: black (non-refl)
Background: orange

WORD	LETTER SPACING
AHEAD	Standard
200 FT	Standard
350 FT	Standard
500 FT	Standard
1000 FT	Reduce 40%
1500 FT	Reduce 40%
½ MILE	Reduce 50%
1 MILE	Standard

* DISTANCE MESSAGES

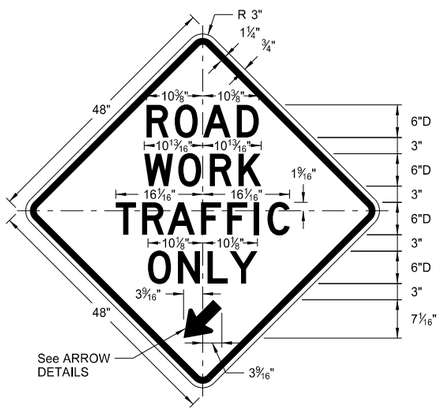

W5-9-48
Legend: black (non-refl)
Background: orange

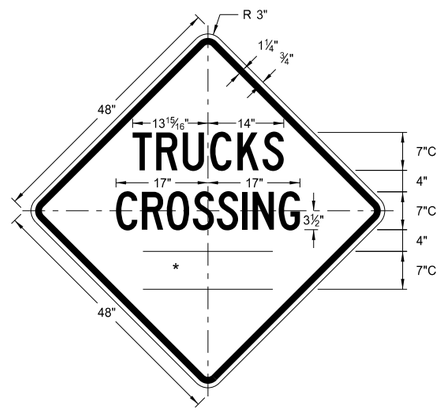

W8-55-48
Legend: black (non-refl)
Background: orange

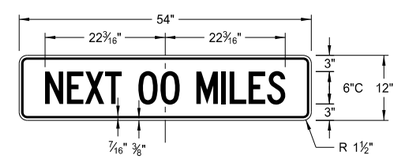

W20-52-54
Legend: black (non-refl)
Background: orange

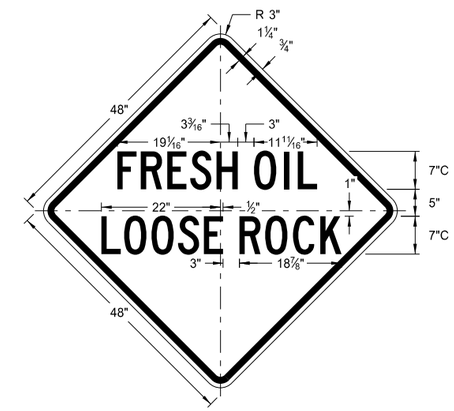

W22-8-48
Legend: black (non-refl)
Background: orange

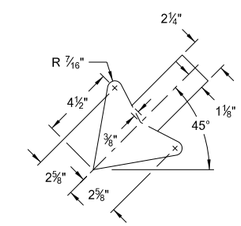

W5-9-48

ARROW DETAILS

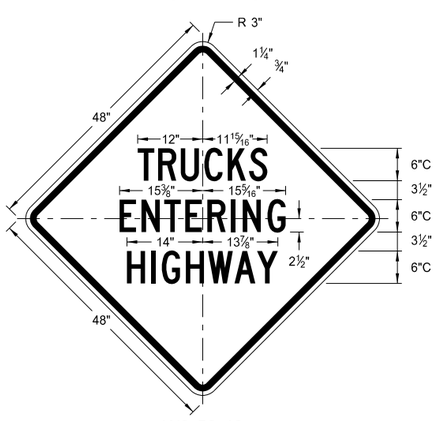

W8-53-48
Legend: black (non-refl)
Background: orange

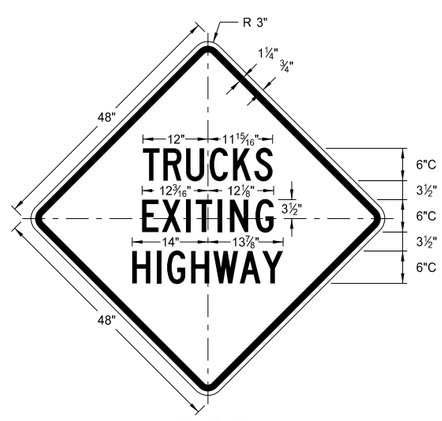

W8-56-48
Legend: black (non-refl)
Background: orange

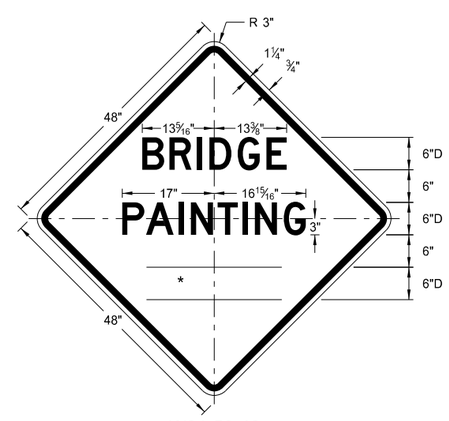

W21-50-48
Legend: black (non-refl)
Background: orange

NORTH DAKOTA DEPARTMENT OF TRANSPORTATION	
8-13-13	
REVISIONS	
DATE	CHANGE

This document was originally issued and sealed by Roger Weigel, Registration Number PE- 2930, on 8/13/13 and the original document is stored at the North Dakota Department of Transportation

SHOULDER CLOSURE TAPERS

D-704-12

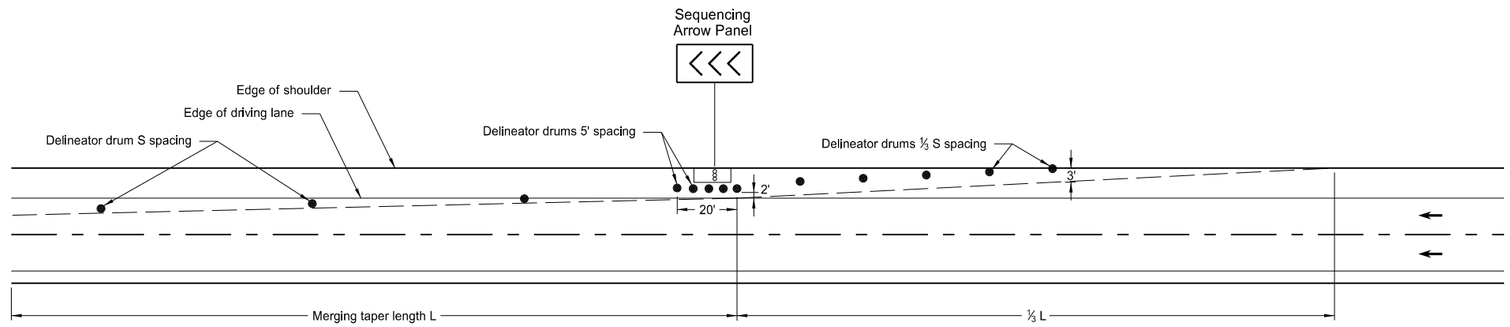

SHOULDER CLOSURE WITH LANE CLOSURE
(when shoulder is 8' or wider)

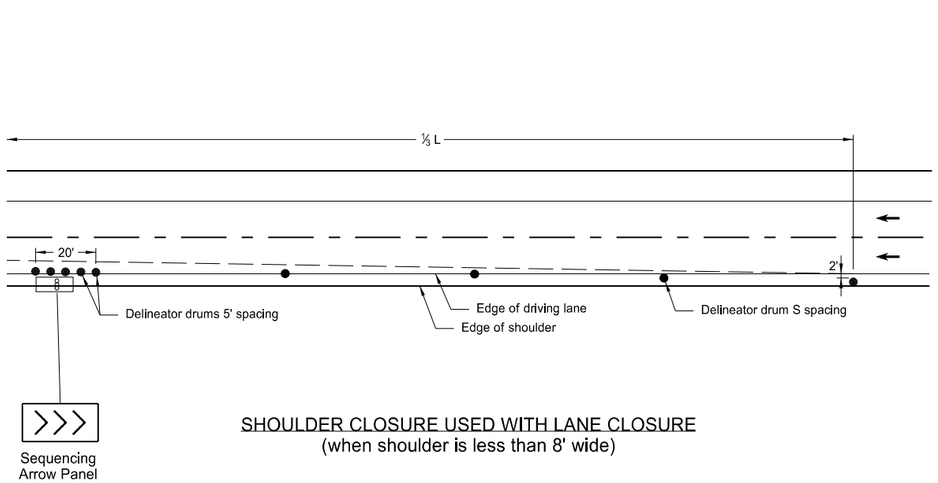

SHOULDER CLOSURE USED WITH LANE CLOSURE
(when shoulder is less than 8' wide)

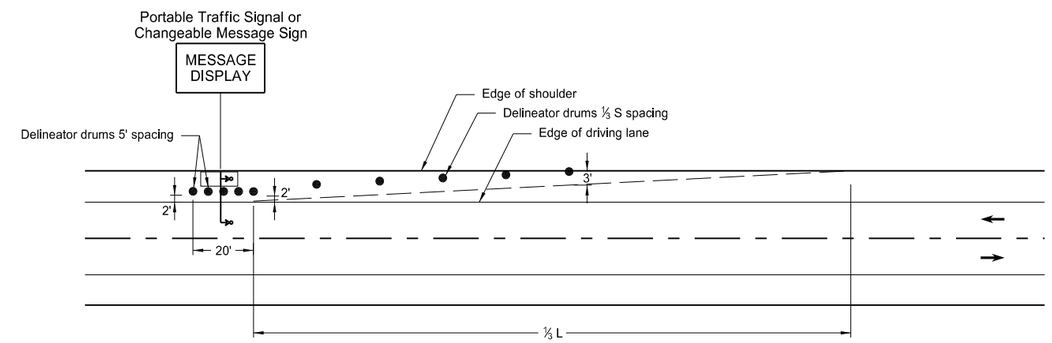

PORTABLE TRAFFIC SIGNAL OR CHANGEABLE MESSAGE SIGN ON SHOULDER

KEY			
●	Delineator Drum	∞	Sequencing Arrow Panel
∘	Message Display		Portable Traffic Signal

Notes:

1. S = Posted Speed Limit in mph
   W = Width of offset in feet
   L = Taper length in feet
   $L = WS^2/60$ (40mph or less)
   L = WS (45mph or more)

2. If a shoulder taper is used, it should have a length of approximately ⅓L. If a shoulder is used as a travel lane, a normal merging or shifting taper should be used.

3. When paved shoulders of 8 foot width or more are closed, channelizing devices shall be used to close the shoulder in advance to delineate the beginning of the work space and direct vehicular traffic to remain within the traveled way.

NORTH DAKOTA DEPARTMENT OF TRANSPORTATION	
10-3-13	
REVISIONS	
DATE	CHANGE

This document was originally issued and sealed by Roger Weigel Registration Number PE- 2930, on 10/3/13 and the original document is stored at the North Dakota Department of Transportation

BARRICADE AND CHANNELIZING DEVICE DETAILS

D-704-13

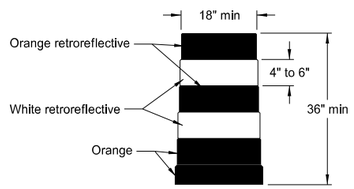

DELINEATOR DRUM

The markings on drums shall be horizontal, circumferential, alternating orange and white retroreflective stripes 4" to 6" wide. Each drum shall have a minimum of two orange and two white stripes with the top stripe being orange. Any nonretroreflectorized spaces between the horizontal orange and white stripes shall not exceed 3" wide. Stripes shall not be placed on ribs or indentations in the drum. Drums shall have closed tops that will not allow collection of construction debris or other debris. Ballast shall not be placed on the top of a drum.

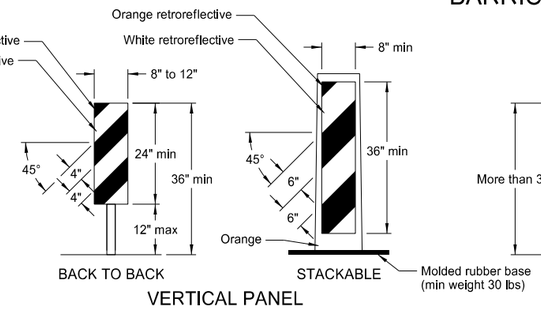

VERTICAL PANEL

Markings for vertical panels shall be alternating orange and white retroreflective stripes, sloping downward in the direction vehicular traffic is to pass. Retroreflective sheeting shall be placed on both sides of panel and shall have a minimum of 270 square inches of retroreflective area facing vehicular traffic. Where the height of the retroreflective material on the vertical panel is 36 inches or more, a stripe width of 6 inches shall be used.

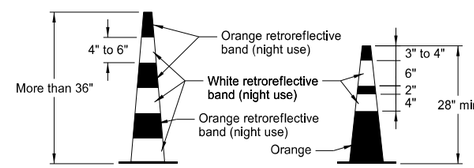

TRAFFIC CONE

Retroreflectorization of cones more than 36" in height shall be provided by alternating orange and white retroreflective stripes. Each cone shall have a minimum of two orange and two white stripes with the top stripe being orange. Any nonretroreflectorized space between the orange and white stripes shall not exceed 3" wide.

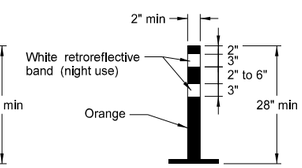

TUBULAR MARKER

Retroreflectorization of tubular markers more than 42" in height shall be provided by alternating four 4" to 6" wide orange and white stripes with the top stripe being orange.

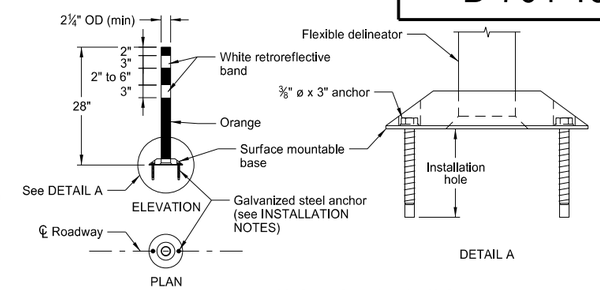

FLEXIBLE DELINEATOR

INSTALLATION NOTES:

1. Drill installation holes to diameter and depth as required by manufacturer's specifications.
2. For removal, remove anchors and fill installation hole with an epoxy designed to bond to pavement surface.
3. In lieu of bolted down base, the contractor may use an 8" x 8" butyl pad or hot melt butyl. Butyl shall be removed as close as possible to pavement surface.

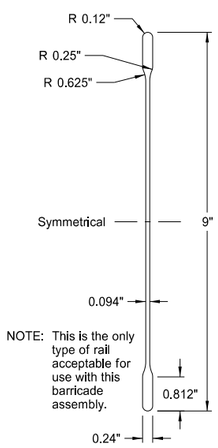

NOTE: This is the only type of rail acceptable for use with this barricade assembly.

BARRICADE BLADE DETAIL

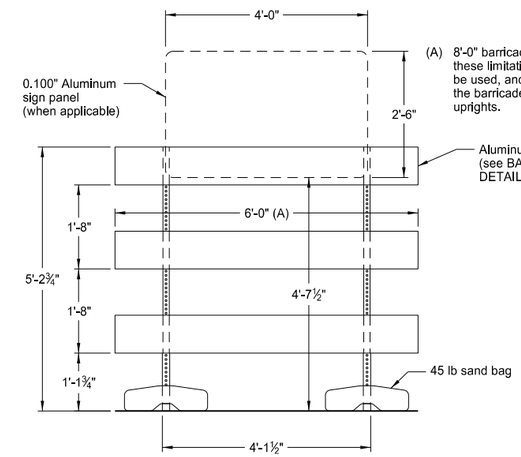

(A) 8'-0" barricade rails may be used with these limitations: 1) no sign panel can be used, and 2) no more than 1'-0" of the barricade rail can extend past the uprights.

ELEVATION VIEW

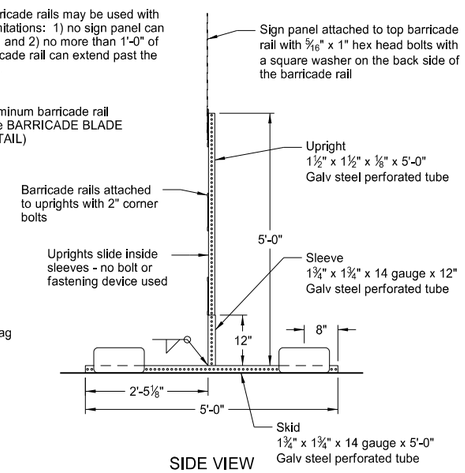

SIDE VIEW

BARRICADE ASSEMBLY DETAIL
(Aluminum Barricade Rails)

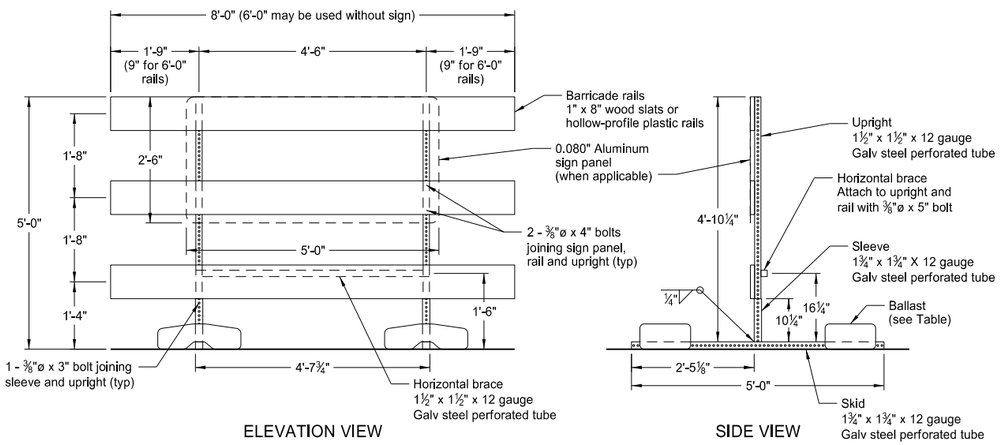

ELEVATION VIEW

SIDE VIEW

BARRICADE ASSEMBLY DETAIL
(Wood or Plastic Rails)

NOTE: Markings for barricades shall be alternating orange and white retroreflective stripes, sloping downward in the direction traffic is to pass. Retroreflective sheeting shall be placed on both sides of the rails and shall have a minimum of 270 square inches of visible retroreflective area facing vehicular traffic. When the barricade length is less than 36", the rail stripe width shall be 4".

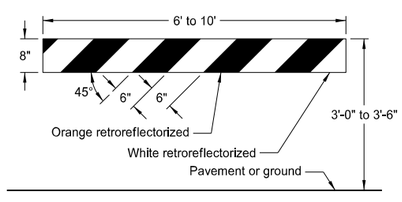

TYPE I BARRICADE

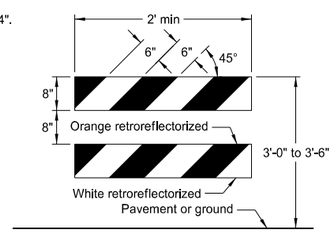

TYPE II BARRICADE

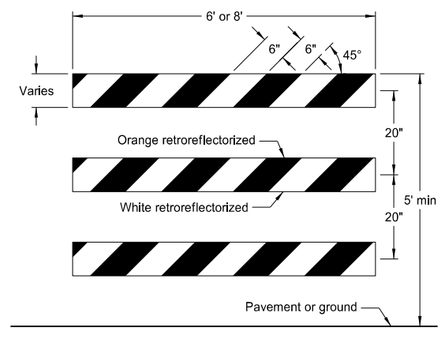

TYPE III BARRICADE

BARRICADE RAIL DETAILS

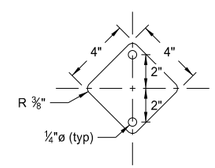

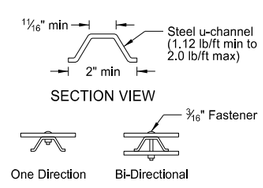

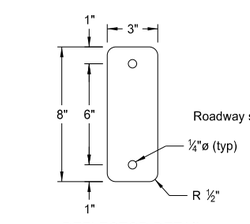

REFLECTOR DETAIL

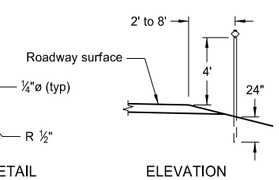

ELEVATION

DELINEATORS

MINIMUM BALLAST
(For each side of barricade support)

Without Sign	4 - 25 lb sandbags
With Sign	6 - 25 lb sandbags

Note: The number of sandbags are based on a wind speed of 55 MPH. The sandbags are assumed to be placed at or near the ends of the skids.

NORTH DAKOTA DEPARTMENT OF TRANSPORTATION	
10-3-13	
REVISIONS	
DATE	CHANGE

This document was originally issued and sealed by Roger Weigel, Registration Number PE- 2930, on 10/3/13 and the original document is stored at the North Dakota Department of Transportation

CONSTRUCTION SIGN PUNCHING AND MOUNTING DETAILS

D-704-14

Note: Signs placed in sections with curb shall have a minimum horizontal clearance of 2' from the face of the curb to the near edge of the sign.

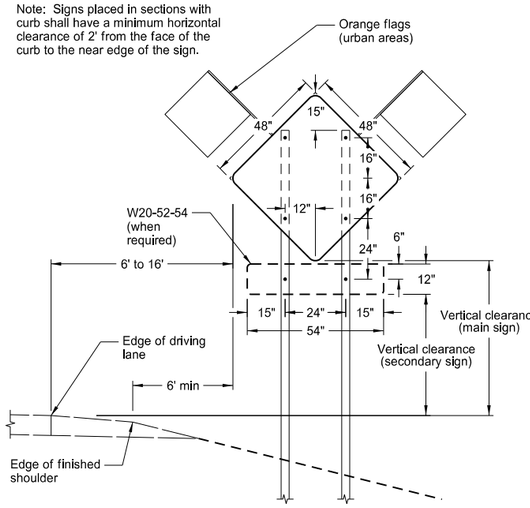

TYPICAL SECTION
(48" x 48" diamond warning sign shown)

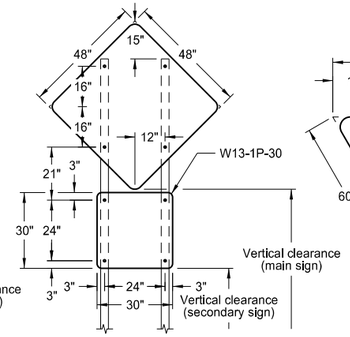

48" x 48" DIAMOND SIGN
(with 30" x 30" secondary sign)

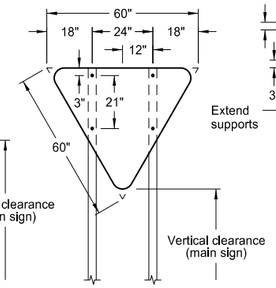

R1-2-60 - YIELD SIGN

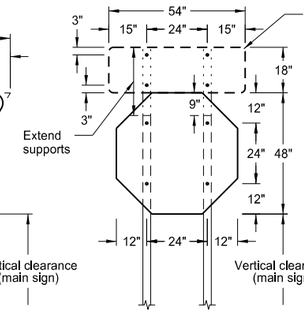

R1-1-48 - STOP SIGN
(with R6-1-54 sign as required)

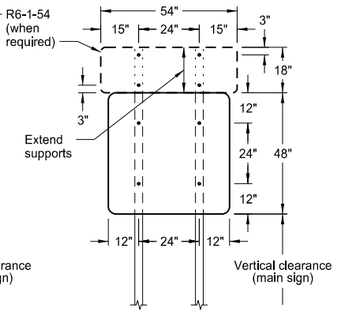

48" x 48" SIGN
(with R6-1-54 sign as required)

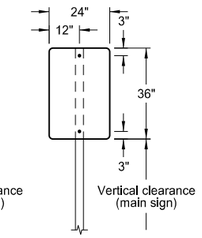

24" x 36" SIGN

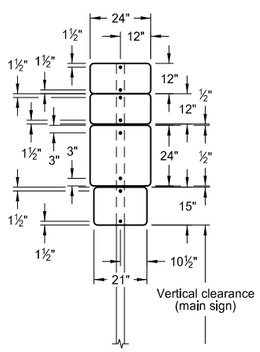

24" x 24"
ROUTE MARKER
ASSEMBLY

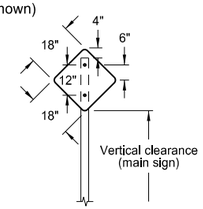

18" x 18"
DIAMOND SIGN

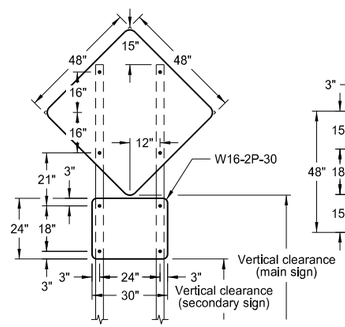

48" x 48" DIAMOND SIGN
(with 30" x 24" secondary sign)

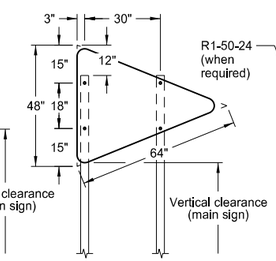

W14-3-64 - PENNANT SIGN

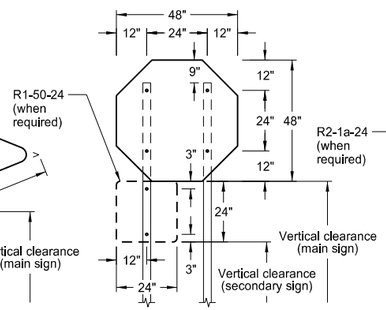

R1-1-48 - STOP SIGN
(with R1-50-24 sign as required)

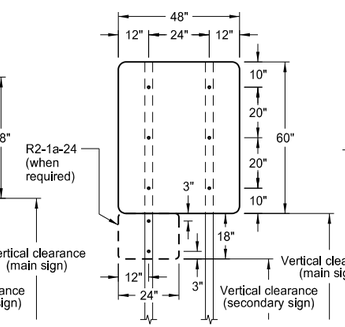

48" x 48" SIGN
(with R2-1a-24 sign as required)

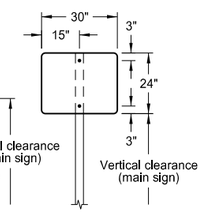

30" x 24" SIGN

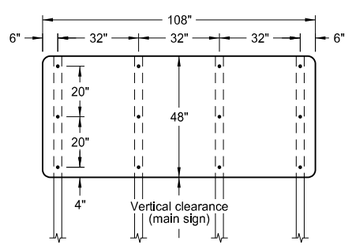

108" x 48" SIGN

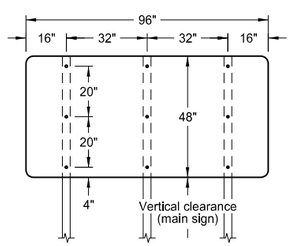

96" x 48" SIGN

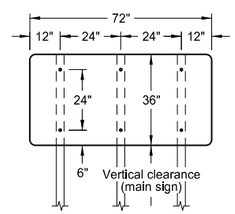

72" x 36" SIGN

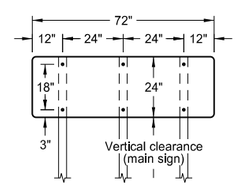

72" x 24" SIGN

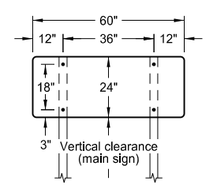

60" x 24" SIGN

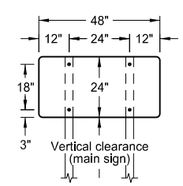

48" x 24" SIGN

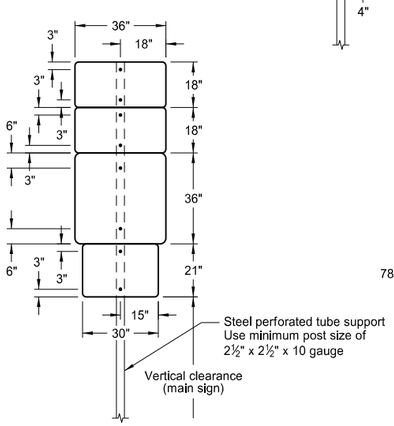

36" x 36"
ROUTE MARKER
ASSEMBLY

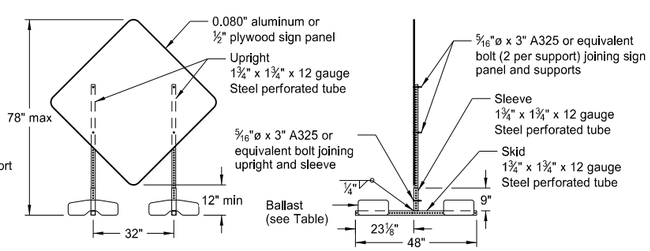

PORTABLE SIGN SUPPORT
LOW-MOUNTING HEIGHT

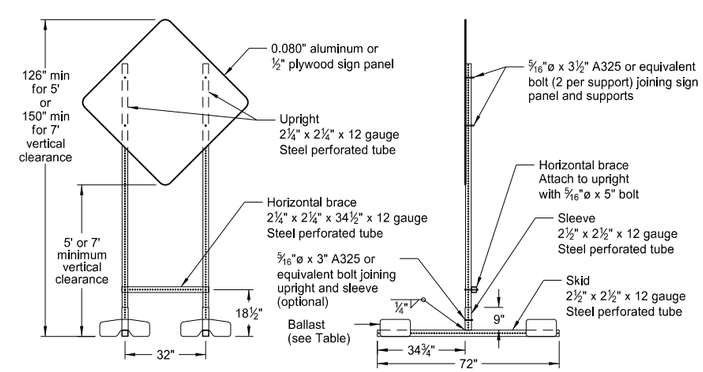

PORTABLE SIGN SUPPORT
HIGH-MOUNTING HEIGHT

NOTES:

1. Sign Supports: Supports shall be galvanized or painted. Minimum post sizes are 2.5 lb/ft u-channel or 2" x 2" x 12 gauge steel perforated tube, except where noted. When installing signs on u-channel, the minimum post size for assemblies containing a secondary sign is 3.0 lb/ft. Post sizes are based on a wind speed of 55 MPH.

   Signs over 50 square feet should be installed on 2½" x 2½" perforated tube supports as a minimum.

   Guy wires shall not be attached to sign supports. Wind beams may be attached to u-posts behind the sign panels.

2. Sign Panels: Provide sign panels made of 0.100" aluminum, ½" plywood, or other approved material, except where noted. All holes to be punched round for ⅜" bolts.

3. Alternate Messages: The signs that have alternate messages may have these alternate messages placed on a reflectorized plate (without a border) and installed and removed as required. (i.e. "Left" and "Right" message on a lane closure sign)

4. Route Marker Auxiliary Signs: Provide route marker auxiliary signs, such as the cardinal direction and directional arrows, with a background and legend that match the route marker they are used with:

   Interstate - white legend on blue background
   Interstate Business Loop - white legend on green background
   US and State - black legend on white background
   County - yellow legend on blue background

5. Vertical Clearance: Install signs with a vertical clearance of 5'-0" (see TYPICAL SECTION.) In areas where parking or pedestrian movements are likely or the view of the sign may be obstructed, install signs with a vertical clearance of 7'-0" from the top of the curb or from the near edge of the driving lane in absence of a curb.

   The vertical clearance to secondary signs is 1'-0" less than the vertical clearance as stated above.

   Large signs having an area exceeding 50 square feet shall have a minimum clearance of 7'-0" from the ground at the post.

6. Portable Signs: Provide portable signs that meet the vertical clearance as stated above. Use portable signs when it is necessary to place signs within the pavement surface.

   When portable signs are used for 5 days or less, low-mounting height (minimum 12" vertical clearance) sign supports may be used as long as the view of the sign is not obstructed. Time delays caused by unforseen circumstances, such as equipment breakdown, rain, subgrade failures, etc., will not accrue towards the 5 day period. The R9-8 through R9-11a series, W1-6 through W1-8 series, M4-10, and E5-1 may be used for longer than 5 days.

   Signs mounted to the portable sign supports shown in the LOW-MOUNTING HEIGHT and HIGH-MOUNTING HEIGHT Details shall have a maximum surface area of 16 square feet.

MINIMUM BALLAST
(For each side of sign support base)

Sign Panel Mounting Height (ft)	Number of 25 lb sandbags for 4' x 4' sign panel
1'	6
5'	8
7'	10

Note: The number of sandbags are based on a wind speed of 55 MPH. The sandbags are assumed to be placed at or near the ends of the skids.

NORTH DAKOTA DEPARTMENT OF TRANSPORTATION	
10-4-13	
REVISIONS	
DATE	CHANGE
11-14-13	Revised Note 6.

This document was originally issued and sealed by Roger Weigel, Registration Number PE- 2930, on 11/14/13 and the original document is stored at the North Dakota Department of Transportation

ROAD CLOSURE LAYOUTS

D-704-15

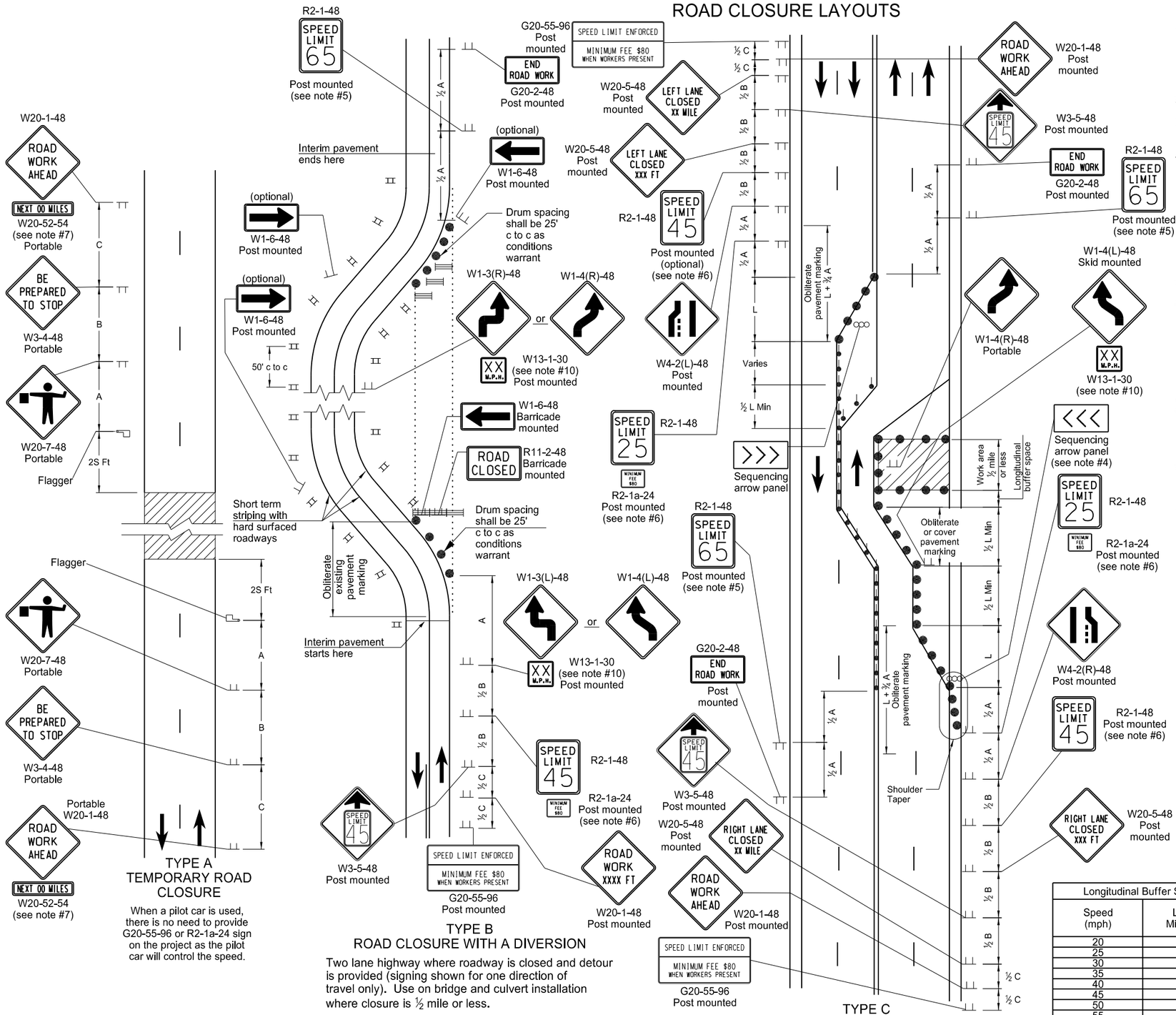

TYPE A TEMPORARY ROAD CLOSURE

When a pilot car is used, there is no need to provide G20-55-96 or R2-1a-24 sign on the project as the pilot car will control the speed.

TYPE B ROAD CLOSURE WITH A DIVERSION

Two lane highway where roadway is closed and detour is provided (signing shown for one direction of travel only). Use on bridge and culvert installation where closure is ½ mile or less.

TYPE C HALF ROAD CLOSURE ON A MULTI-LANE, HIGH SPEED HIGHWAY

4 lane undivided highway with half the roadway closed.

Notes

1. Variables
   S = Numerical value of speed limit or 85th percentile.
   W = The width of taper.
   L = Minimum length of taper, or S x W for freeways, expressways, and all other roads with speeds of 45 mph or greater, or W x $S^2/60$ for urban, residential, and other streets with speeds of 40 mph or less.
2. Barricades placed on roadway shall be on a moveable assembly. Signs placed on roadway shall be placed on skid mounted assemblies.
3. Delineator drums, barricades or cones used for tapering traffic shall be spaced at the dimension "S". Delineator drums or cones used for tangents shall be spaced at 2 times dimension "S".
4. Sequencing Arrow Panels
   Panels should normally be placed at the beginning of the taper. Where shoulder width does not provide sufficient room, the panel should be moved closer to the work area so that it can be placed on the roadway surface. See Shoulder Closure Standard Drawing.
   Type A shall be used on roadways with slow moving traffic speeds and low volume (25 mph or less and 750 ADT or less).
   Type B shall be used on roadways with moderate traffic speeds and volumes (40 mph or less and 5000 ADT or less).
   Type C shall be used on roadways with high traffic speeds and volumes (over 40 mph or over 5000 ADT).
5. The speed limit shall be re-established. The exact speed limit shall be determined in the field, dependent on location and conditions.
6. The reduced speed limit shall be determined dependent on the in place speed limit before construction. The speed limit reduction should not exceed 10 mph below the existing speed limit, unless the design speed of the work zone feature has been reduced below the 10 mph. In this case, the speed limit reduction shall not exceed 30 MPH. Where speed limits are to be reduced more than 30 MPH, a second speed limit sign shall be installed with the desired speed reduction but shall not exceed 30 MPH. The second speed limit sign shall be placed at ½ B.
7. Use when work area is 1 mile or longer.
8. When warning signs are used in urban areas and the signs are not portable, flags shall be installed. The flags shall be 24 inches square, mounted perpendicular to the edges of the diamond sign, and at such a distance above the edge so that when the flag is limp it will not touch the sign. Rural areas will not require flags.
9. Existing speed limit signs within a reduced speed zone shall be covered.
10. Where necessary, safe speed to be determined by the Engineer.
11. The contractor has the option of using portable sign supports in lieu of post mounted signs in accordance with the NDDOT Standard Specifications.
12. G20-55-96 sign is not required if this standard is part of other traffic control layouts, or the work is less than 15 days.

ADVANCE WARNING SIGN SPACING

Road Type	Distance Between Signs Min. (ft)		
	A	B	C
Urban - Low Speed (30 mph or less)	150	150	150
Urban - Low Speed (over 30 to 40 mph)	280	280	280
Urban - High Speed (over 40 mph to 50 mph)	360	360	360
Rural - High Speed (over 50 mph to 65 mph)	720	720	720
Urban Expressway and Freeway (55 mph to 60 mph)	850	1350	2200
Rural Expressway and Freeway (70 mph to 75 mph)	1000	1500	2640
Interstate/4-Lane Divided (Maintenance and Surveying)	750	1000	1500

KEY

	Type III barricade		Work area
	Sign		Flagger
	Delineator drum		Sequencing arrow panel
	Tubular markers		Vertical panels back to back

Longitudinal Buffer Space

Speed (mph)	Length Min (feet)
20	115
25	155
30	200
35	250
40	305
45	360
50	425
55	495
60	570
65	645
70	730
75	820

NORTH DAKOTA DEPARTMENT OF TRANSPORTATION

9-27-13

REVISIONS

DATE	CHANGE

This document was originally issued and sealed by Roger Weigel Registration Number PE- 2930, on 09/27/13 and the original document is stored at the North Dakota Department of Transportation

SIGN LAYOUT FOR ONE LANE CLOSURE TWO LANE ROADWAY

D-704-17

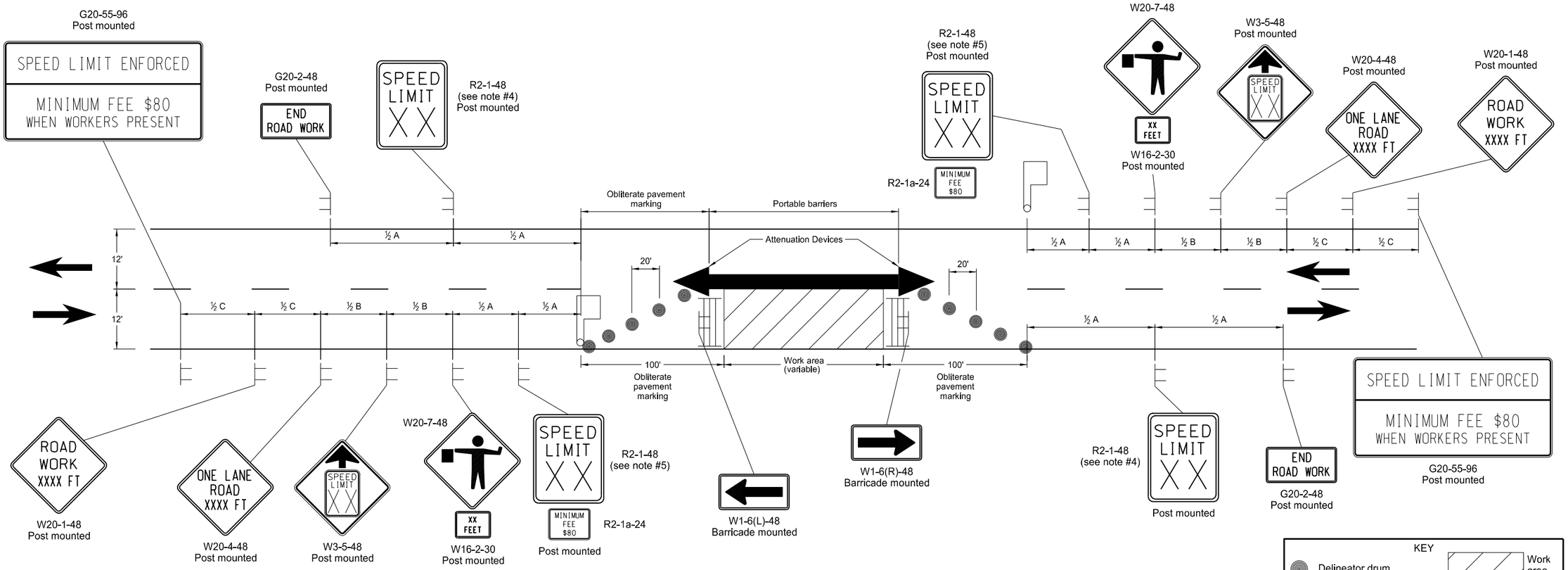

Notes

1. Floodlights shall be provided to mark flagger stations at night. The lighting shall not create a disabling glare for drivers. Placement and elimination of potential glare can best be determined by driving through and observing the floodlighted area from each direction on the main roadway after lighting is set up.
2. Barricades placed on roadway shall be on a movable assembly. Signs placed on the roadway shall be placed on skid mounted assembly.
3. Existing striping shall be removed as required. Delineators will only be used when inslope is 4:1 or flatter and roadway alignment is visible to approaching vehicles. Vertical panels shall be used where roadways have steep slopes and alignment is not visible to approaching vehicles. Delineators and vertical panels shall be installed back to back.
4. The speed limit shall be re-established. The exact speed limit shall be determined in the field, dependent on location and conditions.
5. The reduced speed limit shall be determined dependent on the in place speed limit before construction. The speed limit reduction should not exceed 10 mph below the existing speed limit, unless the design speed of the work zone feature has been reduced below the 10 mph. In this case, the speed limit reduction shall not exceed 30 MPH. Where speed limits are to be reduced more than 30 MPH, a second speed limit sign shall be installed with the desired speed reduction but shall not exceed 30 MPH. The second speed limit sign shall be placed at ½ B.
6. When warning signs are used in urban areas and the signs are not portable, flags shall be installed. The flags shall be 24 inches square, mounted perpendicular to the edges of the diamond sign, and at such a distance above the edge so that when the flag is limp it will not touch the sign. Rural areas will not require flags.
7. Where necessary, safe speed to be determined by the Engineer.
8. The contractor has the option of using portable sign supports in lieu of post mounted signs in accordance with the NDDOT Standard Specifications.
9. Existing speed limit signs within a reduced speed zone shall be covered.
10. G20-55-96 sign is not required if this standard is part of other traffic control layouts, or the work is less than 15 days.

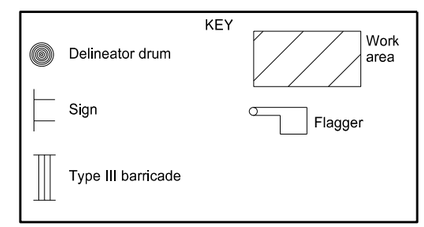

ADVANCE WARNING SIGN SPACING			
Road Type	Distance Between Signs Min. (ft)		
	A	B	C
Urban - Low Speed (30 mph or less)	150	150	150
Urban - Low Speed (over 30 to 40 mph)	280	280	280
Urban - High Speed (over 40 mph to 50 mph)	360	360	360
Rural - High Speed (over 50 mph to 65 mph)	720	720	720
Urban Expressway and Freeway (55 mph to 60 mph)	850	1350	2200
Rural Expressway and Freeway (70 mph to 75 mph)	1000	1500	2640
Interstate/4-Lane Divided (Maintenance and Surveying)	750	1000	1500

NORTH DAKOTA
DEPARTMENT OF TRANSPORTATION

9-27-13

REVISIONS

DATE	CHANGE

This document was originally issued and sealed by Roger Weigel Registration Number PE- 2930, on 09/27/13 and the original document is stored at the North Dakota Department of Transportation

D-704-20

TERMINAL AND SEAL COAT SIGN LAYOUTS

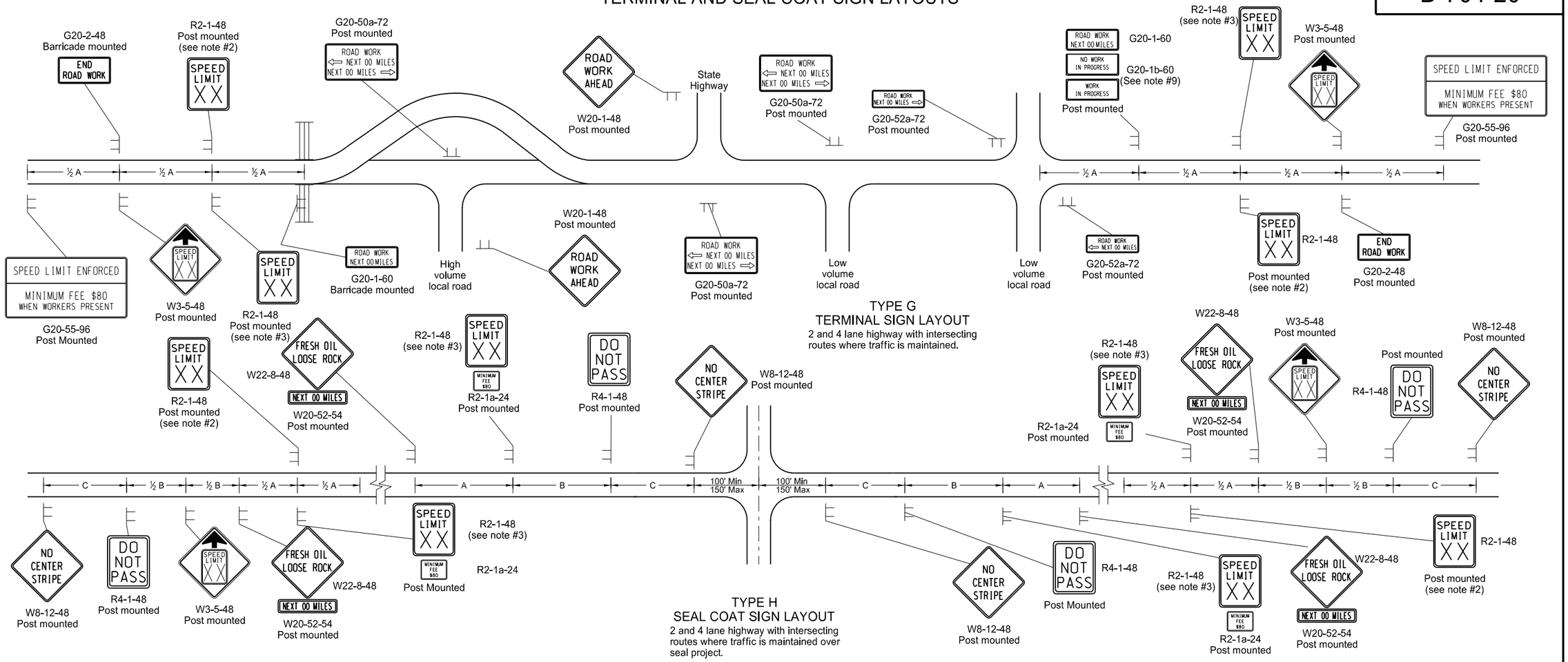

TYPE G
TERMINAL SIGN LAYOUT

2 and 4 lane highway with intersecting routes where traffic is maintained.

TYPE H
SEAL COAT SIGN LAYOUT

2 and 4 lane highway with intersecting routes where traffic is maintained over seal project.

KEY

- Type III barricade
- Sign

1. Barricades placed on roadway shall be on a moveable assembly. Signs placed on the roadway shall be placed on skid mounted assemblies.
2. The speed limit shall be re-established. The exact speed limit shall be determined in the field, dependent on location and conditions.
3. The reduced speed limit shall be determined dependent on the in place speed limit before construction. The speed limit reduction should not exceed 10 MPH below the existing speed limit, unless the design speed of the work zone feature has been reduced below the 10 MPH. In this case, the speed limit reduction shall not exceed 30 MPH. Where speed limits are to be reduced more than 30 MPH, a second speed limit sign shall be installed with the desired speed reduction but shall not exceed 30 MPH. The second speed limit sign shall be placed at ½ B.
4. When warning signs are used in urban areas and the signs are not portable, flags shall be installed. The flags shall be 24 inches square, mounted perpendicular to the edges of the diamond sign, and at such a distance above the edge so that when the flag is limp it will not touch the sign. Rural areas will not require flags.
5. Existing speed limit signs within a reduced speed zone shall be covered.
6. On seal projects, signs R2-1-48, R2-1a-24, R4-1-48, W22-8-48 and W20-52-54 shall be placed just after all important intersections and at five mile intervals thereafter. Sign W8-12-48 shall be placed just after all important intersections and at 2 mile intervals thereafter until the short term center line pavement marking is in place. No short term pavement markings are placed when traffic volumes are 750 ADT or less.
7. The contractor has the option of using portable sign supports in lieu of post mounted signs in accordance with the NDDOT Standard Specifications.
8. Type H construction sign traffic control shall have the speed limit signs covered or removed once the loose aggregate has been removed.
9. The contractor shall install the G20-1b-60 sign when work is suspended for winter.
10. Other traffic control layouts will be required in the immediate work areas. If the speed limit is reduced in the work area, speed limit signs shall have the R2-1a-24 sign placed below.
11. G20-55-96 sign is not required if work is less than 15 days.

ADVANCE WARNING SIGN SPACING

Road Type	Distance Between Signs Min. (ft)		
	A	B	C
Urban - Low Speed (30 mph or less)	150	150	150
Urban - Low Speed (over 30 to 40 mph)	280	280	280
Urban - High Speed (over 40 mph to 50 mph)	360	360	360
Rural - High Speed (over 50 mph to 65 mph)	720	720	720
Urban Expressway and Freeway (55 mph to 60 mph)	850	1350	2200
Rural Expressway and Freeway (70 mph to 75 mph)	1000	1500	2640
Interstate/4-Lane Divided (Maintenance and Surveying)	750	1000	1500

NORTH DAKOTA DEPARTMENT OF TRANSPORTATION

9-27-13

REVISIONS

DATE	CHANGE

This document was originally issued and sealed by Roger Weigel Registration Number PE- 2930, on 09/27/13 and the original document is stored at the North Dakota Department of Transportation

CONSTRUCTION TRUCK AND TEMPORARY DETOUR LAYOUTS

D-704-22

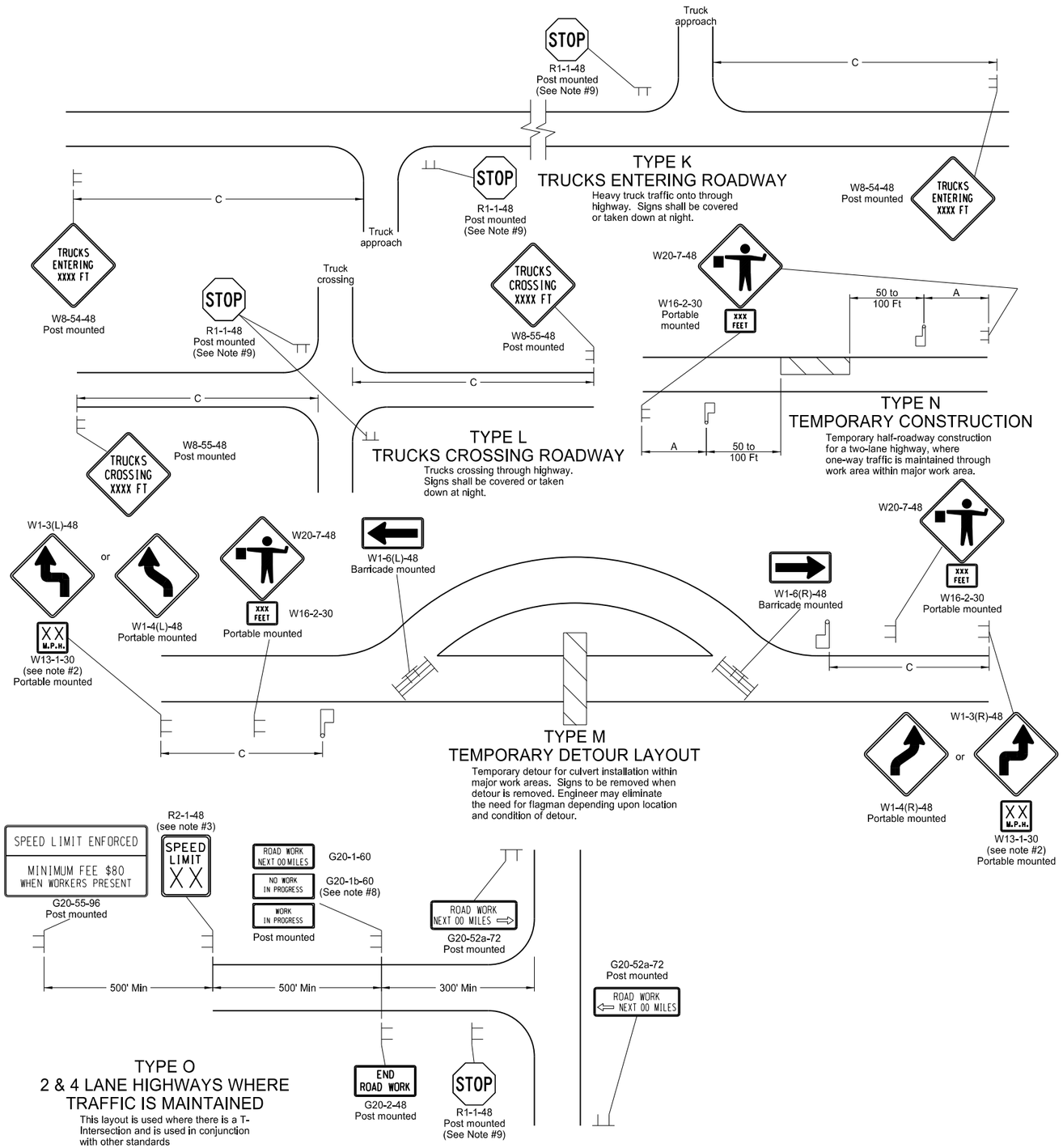

Notes

1. Barricades placed on roadway shall be on a moveable assembly. Signs placed on the roadway shall be placed on skid mounted assemblies.
2. Where necessary, safe speed to be determined by the Engineer.
3. The reduced speed limit shall be determined dependent on the in place speed limit before construction. The speed limit reduction should not exceed 10 mph below the existing speed limit, unless the design speed of the work zone feature has been reduced below the 10 mph. In this case, the speed limit reduction shall not exceed 30 MPH. Where speed limits are to be reduced more than 30 MPH, a second speed limit sign shall be installed with the desired speed reduction but shall not exceed 30 MPH. The second speed limit sign shall be placed at ½ B.
4. When warning signs are used in urban areas and the signs are not portable, flags shall be installed. The flags shall be 24 inches square, mounted perpendicular to the edges of the diamond sign, and at such a distance above the edge so that when the flag is limp it will not touch the sign. Rural areas will not require flags.
5. Existing speed limit signs within a reduced speed zone shall be covered.
6. Obliterated or covered pavement marking shall be paid for as Obliteration of Pavement Marking. The covering shall be approved by the engineer.
7. The contractor has the option of using portable sign supports in lieu of post mounted signs in accordance with the NDDOT Standard Specifications.
8. The contractor shall install the G20-1b-60 sign when work is suspended for winter.
9. If existing stop sign is in place, a 48" stop sign is not required.
10. G20-55-96 sign is not required if this standard is part of other traffic control layouts with this sign or the work is less than 15 days.

KEY

Type III barricade — Work area

Sign — Flagger

ADVANCE WARNING SIGN SPACING			
Road Type	Distance Between Signs Min. (ft)		
	A	B	C
Urban - Low Speed (30 mph or less)	150	150	150
Urban - Low Speed (over 30 to 40mph)	280	280	280
Urban - High Speed (over 40 mph to 50 mph)	360	360	360
Rural - High Speed (over 50 mph to 65 mph)	720	720	720
Urban Expressway and Freeway (55 mph to 60 mph)	850	1350	2200
Rural Expressway and Freeway (70 mph to 75 mph)	1000	1500	2640
Interstate/4-Lane Divided (Maintenance and Surveying)	750	1000	1500

NORTH DAKOTA DEPARTMENT OF TRANSPORTATION	
9-27-13	
REVISIONS	
DATE	CHANGE

This document was originally issued and sealed by Roger Weigel Registration Number PE- 2930, on 09/27/13 and the original document is stored at the North Dakota Department of Transportation

SHOULDER CLOSURES AND BRIDGE PAINTING LAYOUTS

D-704-24

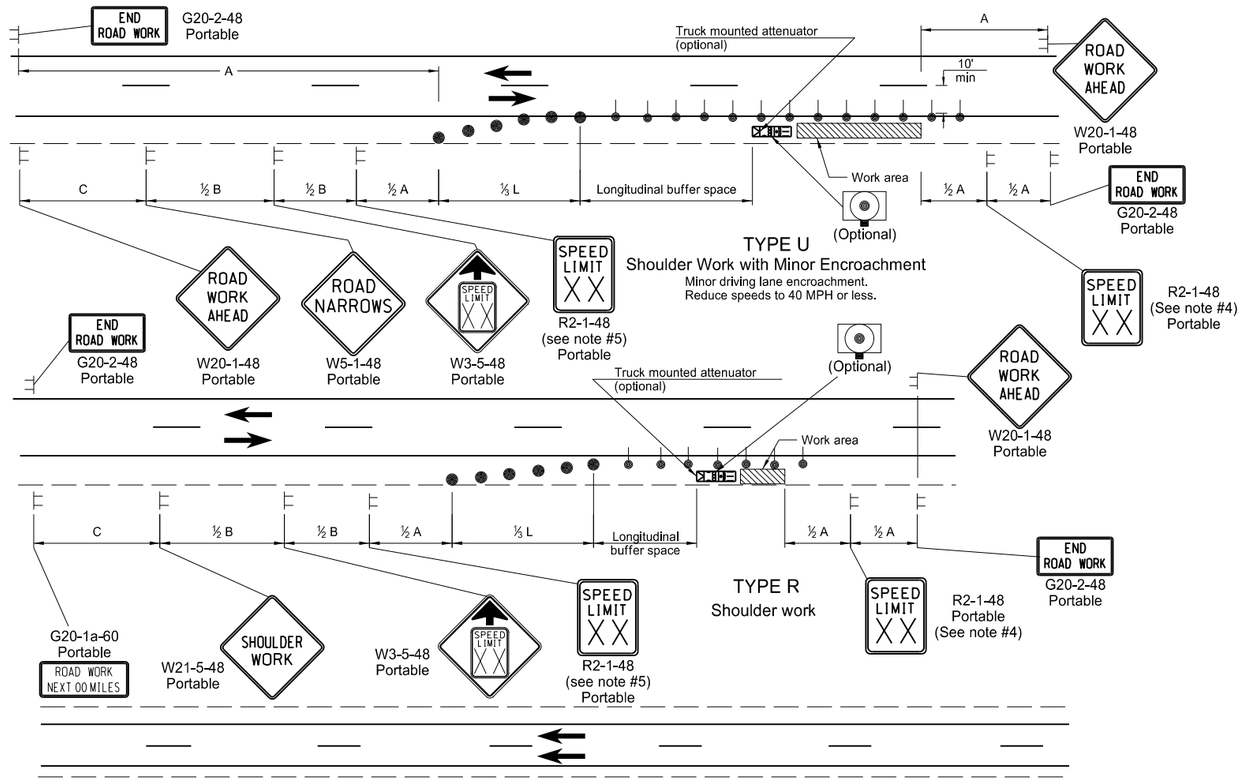

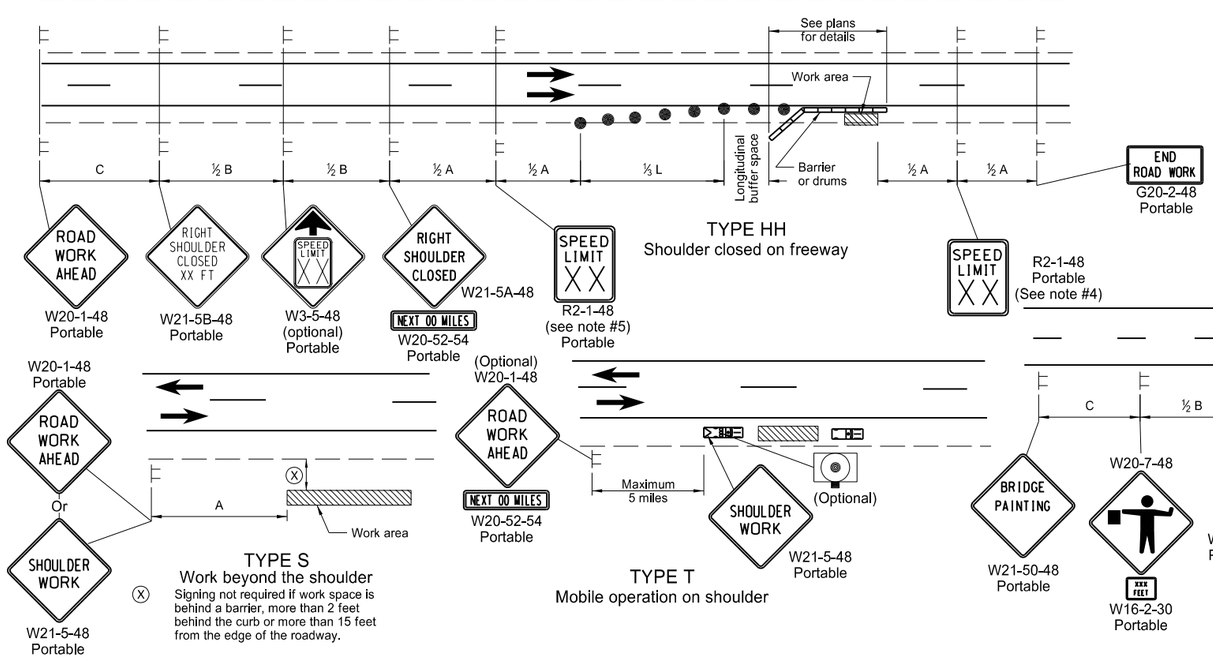

Notes

1. Variables
   S = Numerical value of speed limit or 85th percentile.
   W = The width of the taper.
   L = Minimum length of taper, or S x W for freeways, expressways, and all other roads with speeds of 45 mph or greater, or W x S^2 /60 for urban, residential, and other streets with speeds of 40 mph or less.
2. Delineator drums used for tapering traffic shall be spaced at dimension "S".
   Delineator drums or tubular markers used for tangents shall be spaced at 2 times "S".
3. Sequencing Arrow Panels
   Type A shall be used on roadways with slow moving traffic speeds and low volume (25 mph or less and 750 ADT or less).
   Type B shall be used on roadways with moderate traffic speeds and volumes (40 mph or less and 5000 ADT or less).
   Type C shall be used on roadways with high traffic speeds and volumes (over 40 mph or over 5000 ADT).
4. The speed limit shall be re-established. The exact speed limit shall be determined in the field, dependent on location and conditions.
5. The reduced speed limit shall be determined dependent on the in place speed limit before construction. The speed limit reduction should not exceed 10 mph below the existing speed limit, unless the design speed of the work zone feature has been reduced below the 10 mph. In this case, the speed limit reduction shall not exceed 30 MPH. Where speed limits are to be reduced more than 30 MPH, a second speed limit sign shall be installed with the desired speed reduction but shall not exceed 30 MPH. The second speed limit sign shall be placed at ½B.
6. When warning signs are used in urban areas and the signs are not portable, flags shall be installed. The flags shall be 24 inches square, mounted perpendicular to the edges of the diamond sign, and at such a distance above the edge so that when the flag is limp it will not touch the sign. Rural areas will not require flags.
7. Existing speed limit signs within a reduced speed zone shall be covered.
8. The contractor has the option of using portable sign supports in lieu of post mounted signs in accordance with the NDDOT Standard Specifications.

Longitudinal Buffer Space	
Speed (mph)	Length Min (feet)
20	115
25	155
30	200
35	250
40	305
45	360
50	425
55	495
60	570
65	645
70	730
75	820

ADVANCE WARNING SIGN SPACING			
Road Type	Distance Between Signs Min. (ft)		
	A	B	C
Urban - Low Speed (30 mph or less)	150	150	150
Urban - Low Speed (over 30 to 40 mph)	280	280	280
Urban - High Speed (over 40 mph to 50 mph)	360	360	360
Rural - High Speed (over 50 mph to 65 mph)	720	720	720
Urban Expressway and Freeway (55 mph to 60 mph)	850	1350	2200
Rural Expressway and Freeway (70 mph to 75 mph)	1000	1500	2640
Interstate/4-Lane Divided (Maintenance and Surveying)	750	1000	1500

KEY

- Sign
- Work area
- Delineator Drum
- Tubular Marker
- Sequencing Arrow Panel (Caution Mode)

NORTH DAKOTA DEPARTMENT OF TRANSPORTATION

9-27-13

REVISIONS

DATE	CHANGE

This document was originally issued and sealed by Roger Weigel Registration Number PE- 2930, on 09/27/13 and the original document is stored at the North Dakota Department of Transportation

MISCELLANEOUS SIGN LAYOUTS

D-704-26

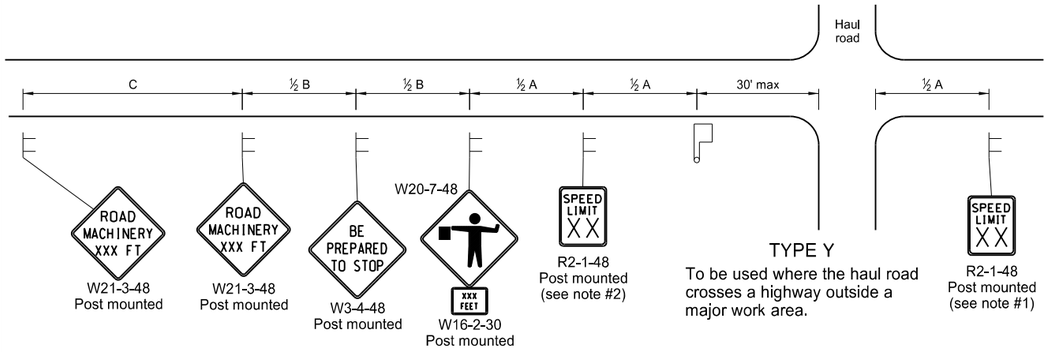

TYPE Y

To be used where the haul road crosses a highway outside a major work area.

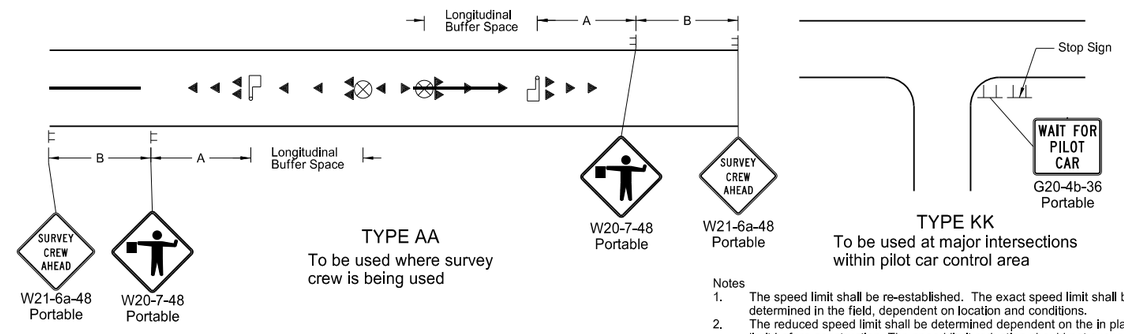

TYPE AA

To be used where survey crew is being used

TYPE KK

To be used at major intersections within pilot car control area

Notes

1. The speed limit shall be re-established. The exact speed limit shall be determined in the field, dependent on location and conditions.
2. The reduced speed limit shall be determined dependent on the in place speed limit before construction. The speed limit reduction should not exceed 10 mph below the existing speed limit, unless the design speed of the work zone feature has been reduced below the 10 mph. In this case, the speed limit reduction shall not exceed 30 MPH. Where speed limits are to be reduced more than 30 MPH, a second speed limit sign shall be installed with the desired speed reduction but shall not exceed 30 MPH. The second speed limit sign shall be placed at ½ B.
3. When warning signs are used in urban areas and the signs are not portable, flags shall be installed. The flags shall be 24 inches square, mounted perpendicular to the edges of the diamond sign, and at such a distance above the edge so that when the flag is limp it will not touch the sign. Rural areas will not require flags.
4. Existing speed limit signs within a reduced speed zone shall be covered.
5. The contractor has the option of using portable sign supports in lieu of post mounted signs in accordance with the NDDOT Standard Specifications.
6. G20-55-96 signs are not required if this standard is part of other traffic control layouts, or the work is less than 15 days.
7. When a pilot car operation is used, place a G20-4b-36 "Wait For Pilot Car" sign at major intersections within pilot car control area.

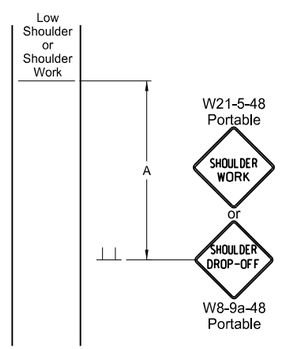

TYPE BB

To be used within a major work area where the sign conditions exist

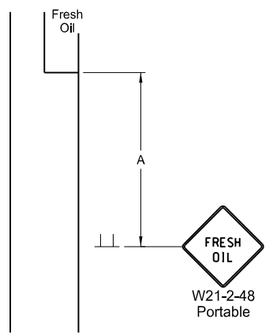

TYPE CC

To be used where the sign conditions exist

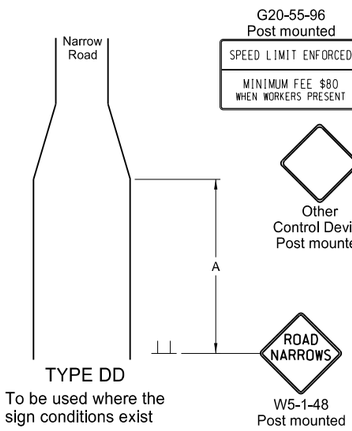

TYPE DD

To be used where the sign conditions exist

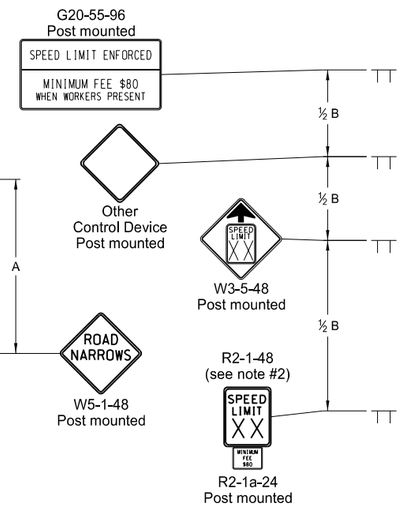

TYPE Z

To be used where speed zone is needed

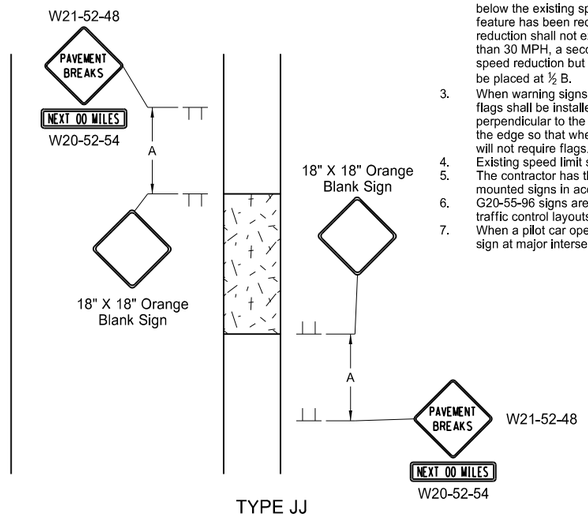

TYPE JJ

To be used where there is a break in the pavement. These signs may be skid mounted or post mounted and shall be installed when conditions exist and removed when not applicable.

Longitudinal Buffer Space	
*Speed (mph)	Length Min (feet)
20	115
25	155
30	200
35	250
40	305
45	360
50	425
55	495
60	570
65	645
70	730
75	820

* Posted speed, off-peak 85th percentile speed prior to work starting, or the anticipated operating speed in mph.

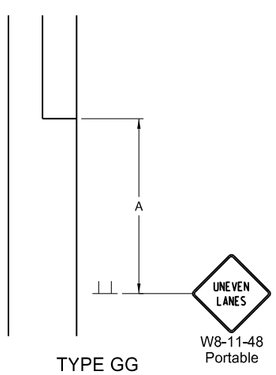

TYPE GG

To be used where a difference of elevation between lanes exist

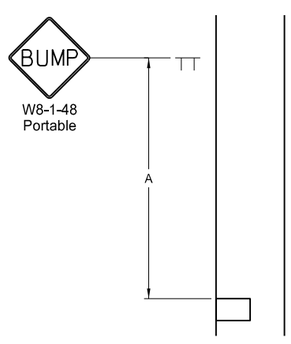

TYPE EE

To be used where the sign conditions exist

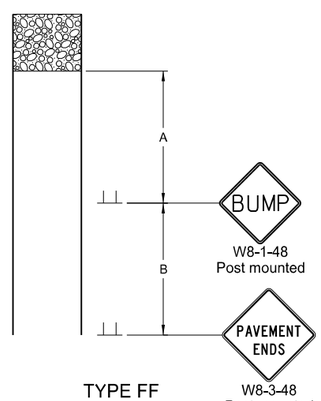

TYPE FF

To be used where the sign conditions exist

ADVANCE WARNING SIGN SPACING			
Road Type	Distance Between Signs Min. (ft)		
	A	B	C
Urban - Low Speed (30 mph or less)	150	150	150
Urban - Low Speed (over 30 to 40 mph)	280	280	280
Urban - High Speed (over 40 mph to 50 mph)	360	360	360
Rural - High Speed (over 50 mph to 65 mph)	720	720	720
Urban Expressway and Freeway (55 mph to 60 mph)	850	1350	2200
Rural Expressway and Freeway (70 mph to 75 mph)	1000	1500	2640
Interstate/4-Lane Divided (Maintenance and Surveying)	750	1000	1500

KEY

Sign — Flagger

Cones

NORTH DAKOTA DEPARTMENT OF TRANSPORTATION	
9-27-13	
REVISIONS	
DATE	CHANGE

This document was originally issued and sealed by Roger Weigel Registration Number PE- 2930, on 09/27/13 and the original document is stored at the North Dakota Department of Transportation

TRAFFIC CONTROL PLAN FOR MOVING OPERATIONS

D-704-27

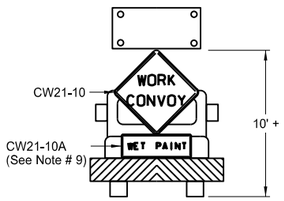

Typical Shadow Vehicle 1
Two-Way Roaday

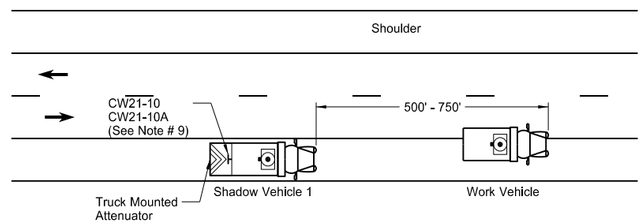

Two-Way Roadway with Paved Shoulders

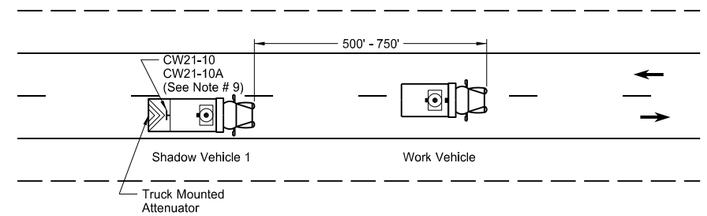

Two-Way Roadway without Paved Shoulders

Notes

1. If the contractor chooses to place more vehicles in the convoy than are shown, these vehicles shall have the truck mounted attenuator and shall be at the contractor's expense.
2. Shadow and work vehicles shall display yellow rotating beacons or strobe lights unless otherwise stated elsewhere in the plans.
3. Flashing arrow panels shall be Type B or Type C. The panel operation shall be controlled from inside the vehicle.
4. Each vehicle shall have two-way electronic communication capability.
5. When work convoys must change lanes, shadow vehicle 1 should change lanes first to shadow other convoy vehicles.
6. Vehicle spacing between the shadow vehicle 1 and shadow vehicle 2 will vary depending on sight distance restrictions. Motorists approaching the work convoy should be able to see the trail vehicle in time to slow down and/or change lanes as they approach the shadow vehicle.
7. Sign Colors
   Letters = Black
   Border = Black
   Background = Orange
8. Shadow vehicle 2 may be used as the paint tender vehicle.
9. Sign CW21-10A shall only be used during a painting operation.
10. On two lane - two way roadways, the work and shadow vehicles should pull over periodically to allow motor vehicle traffic to pass.

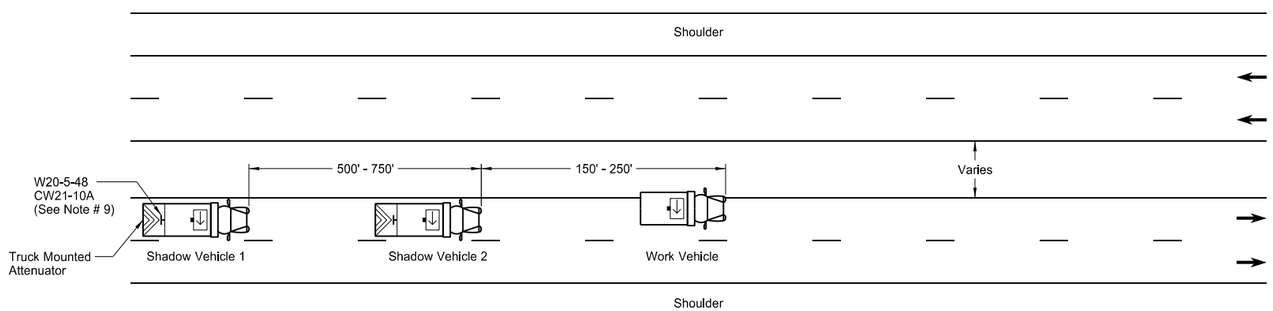

Undivided Multi-Lane Roadway

Sign Details

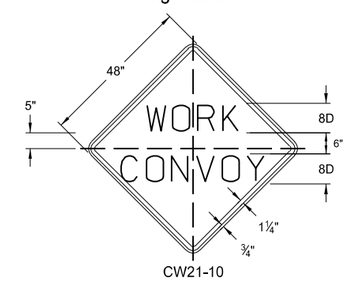

CW21-10

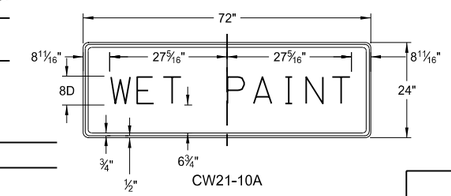

CW21-10A

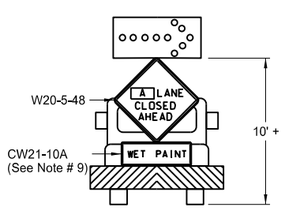

Typical Shadow Vehicle 1 & 2
Multi-Lane Highways

A = Left Right Center

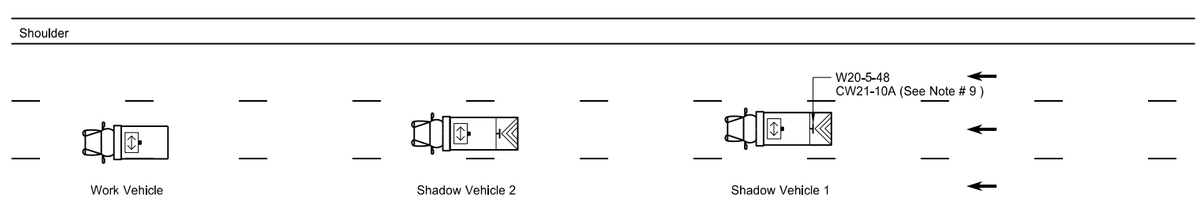

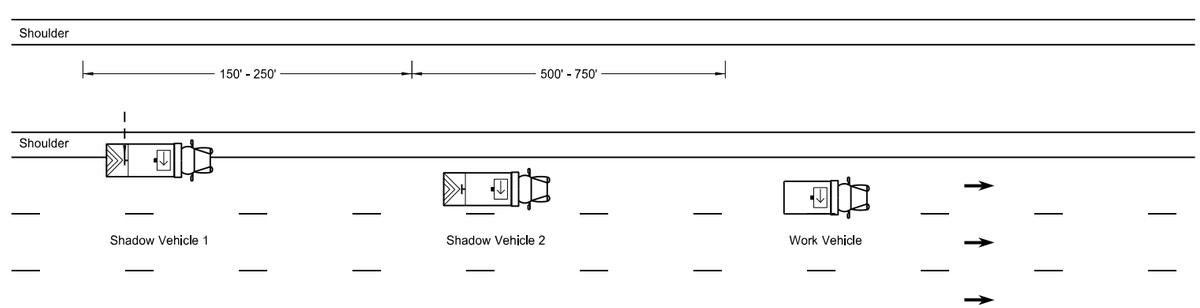

Divided Multi-Lane Highway

KEY

- Sign
- Truck mounted attenuator
- Flashing arrow panels:
  - Right directional
  - Left directional
  - Double arrow directional
  - Caution Mode

NORTH DAKOTA DEPARTMENT OF TRANSPORTATION	
9-27-13	
REVISIONS	
DATE	CHANGE
6-18-14	Removed shadow vehicle 2 on two lane roadways

This document was originally issued and sealed by Roger Weigel Registration Number PE- 2930, on 06/18/14 and the original document is stored at the North Dakota Department of Transportation

WINDROW MARKING

D-704-30

Notes:
The contractor has the option of using portable sign supports in lieu of post mounted sign in accordance with the NDDOT Standard Specifications.

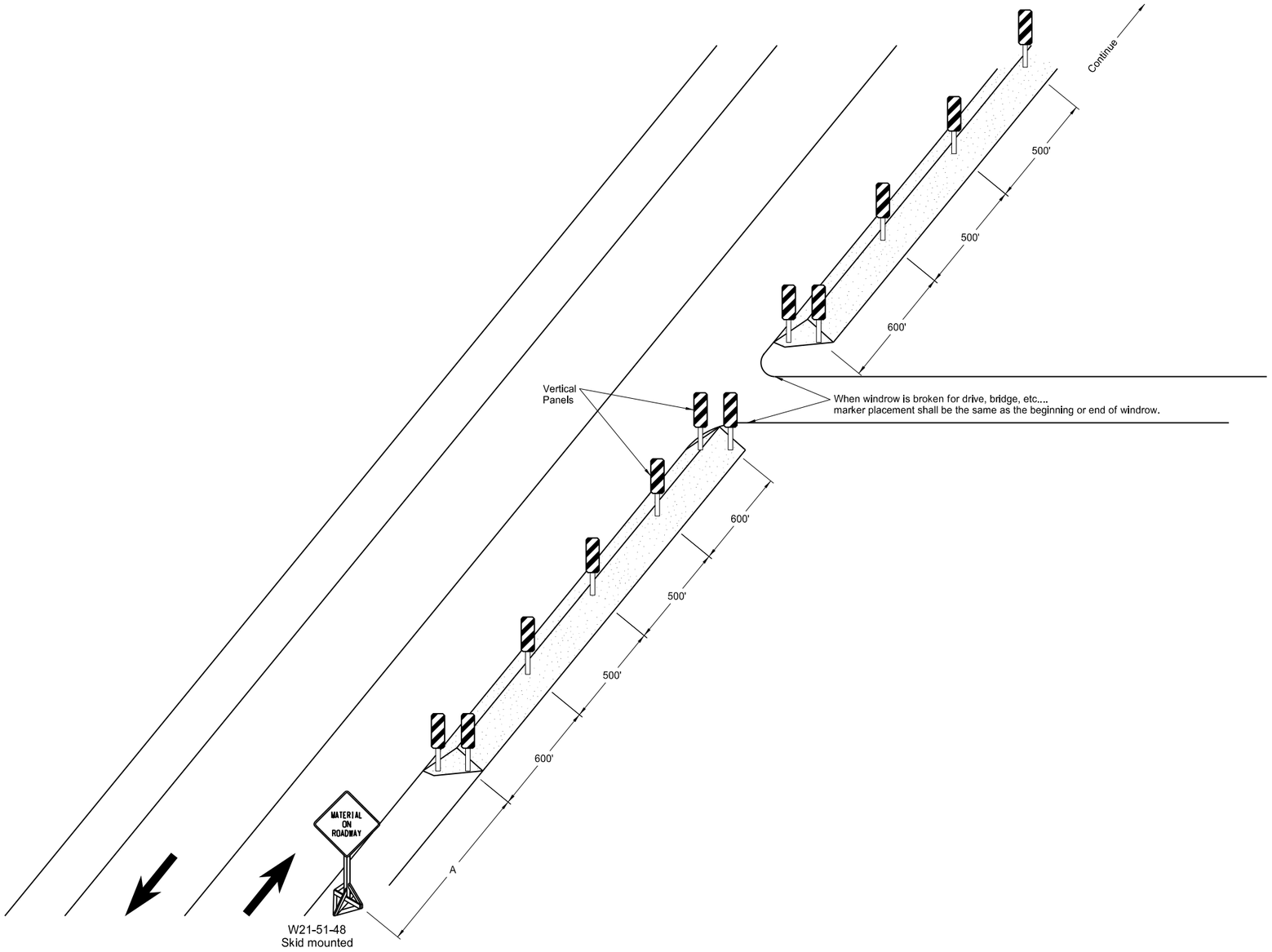

ADVANCE WARNING SIGN SPACING			
Road Type	Distance Between Signs Min. (ft)		
	A	B	C
Urban - Low Speed (30 mph or less)	150	150	150
Urban - Low Speed (over 30 to 40 mph)	280	280	280
Urban - High Speed (over 40 mph to 50 mph)	360	360	360
Rural - High Speed (over 50 mph to 65 mph)	720	720	720
Urban Expressway and Freeway (55 mph to 60 mph)	850	1350	2200
Rural Expressway and Freeway (55 mph to 60 mph)	1000	1500	2640
Interstate/4-Lane Divided (Maintenance and Surveying)	750	1000	1500

NORTH DAKOTA DEPARTMENT OF TRANSPORTATION	
9-27-13	
REVISIONS	
DATE	CHANGE
6-24-14	Revised Note

This document was originally issued and sealed by Roger Weigel Registration Number PE- 2930, on 06/24/14 and the original document is stored at the North Dakota Department of Transportation

MAINTAINING TRAFFIC THROUGH AREA ALREADY FULL DEPTH RECLAIMED

D-704-37

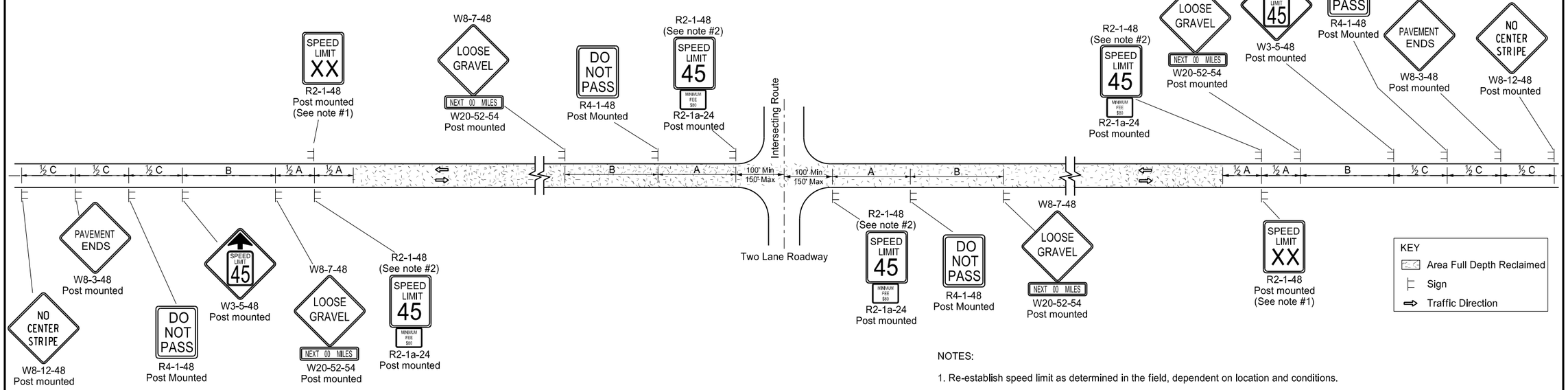

ADVANCE WARNING SIGN SPACING			
Road Type	Distance Between Signs Min. (ft)		
	A	B	C
Urban - Low Speed (30 mph or less)	150	150	150
Urban - Low Speed (over 30 to 40 mph)	280	280	280
Urban - High Speed (over 40 mph to 50 mph)	360	360	360
Rural - High Speed (over 50 mph to 65 mph)	720	720	720
Urban Expressway and Freeway (55 mph to 60 mph)	850	1350	2200
Rural Expressway and Freeway (70 mph to 75 mph)	1000	1500	2640
Interstate/4-Lane Divided (Maintenance and Surveying)	750	1000	1500

NOTES:

1. Re-establish speed limit as determined in the field, dependent on location and conditions.
2. Determine the reduced speed limit based on the in-place speed limit before construction. Do not reduce the speed limit more than 10 mph below the existing speed limit, unless the work zone feature design speed has been reduced more than 10 mph. In that case, the speed limit reduction shall not exceed 30 mph.

   Where speed limits are to be reduced more than 30 MPH, install a second speed limit reduction sign that does not exceed 30 mph. Place the second speed limit sign½ B after the first speed limit sign and ½ A before the end of the pavement.
3. Install flags on non-portable warning signs in urban areas. Mount the 24 inch square flags, perpendicular to the edges of the diamond sign, above the edge so the limp flag will not touch the sign. Rural areas will not require flags.
4. Cover existing speed limit signs within reduced speed zone.
5. Place signs R2-1-48, R2-1a-24, W8-7-48, W20-52-54 and R4-1-48 for two lane, two way operation just after all important intersections and at 5 mile intervals thereafter. Place sign W8-12-48 just after all important intersections and at 2 mile intervals thereafter until the short term center line pavement marking is in place. Place no short term pavement markings after the mine and blend operation until after the prime operation.
6. The contractor has the option of using portable sign supports in lieu of post mounted signs in accordance with NDDOT Standard Specifications.
7. Other traffic control layouts will be required in the immediate work areas. Install sign R2-1a-24 below speed limit signs when the speed limit is reduced in the work area.

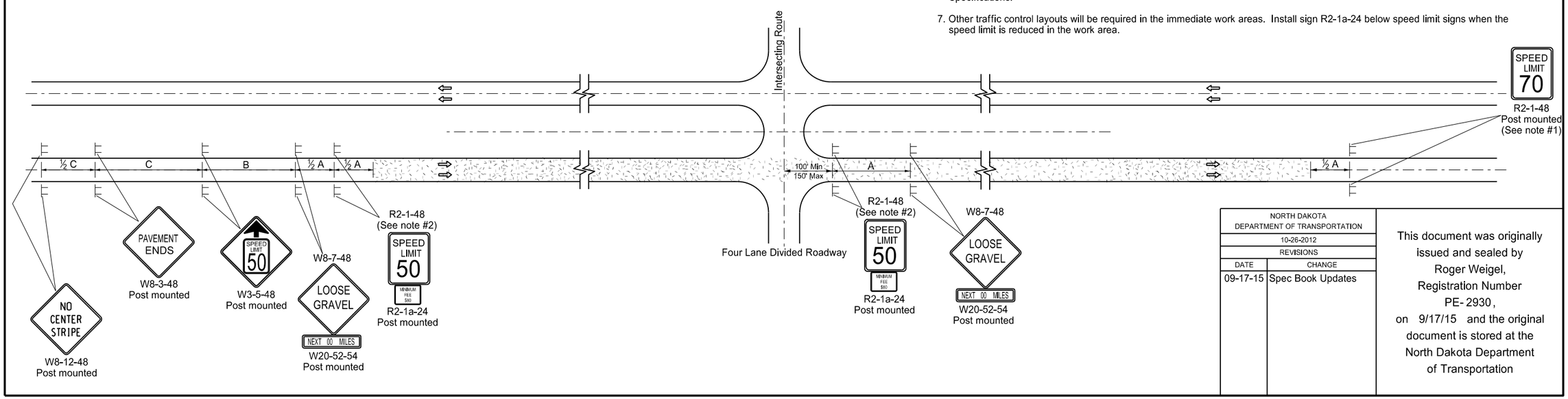

NORTH DAKOTA DEPARTMENT OF TRANSPORTATION	
10-26-2012	
REVISIONS	
DATE	CHANGE
09-17-15	Spec Book Updates

This document was originally issued and sealed by Roger Weigel, Registration Number PE- 2930, on 9/17/15 and the original document is stored at the North Dakota Department of Transportation

PORTABLE SIGN SUPPORT ASSEMBLY

D-704-50

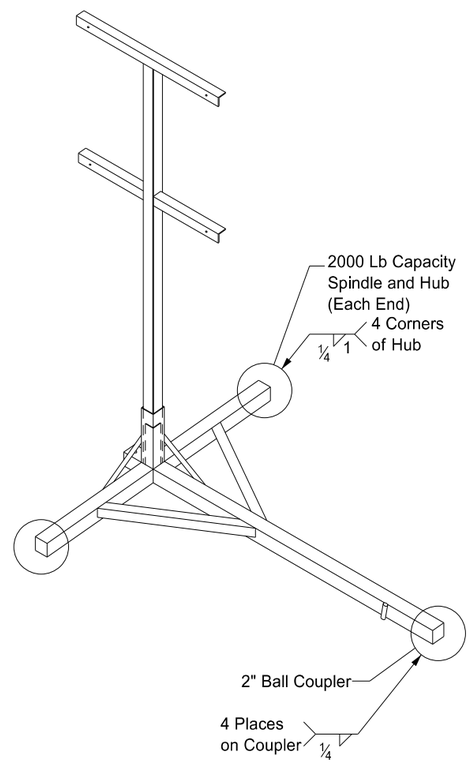

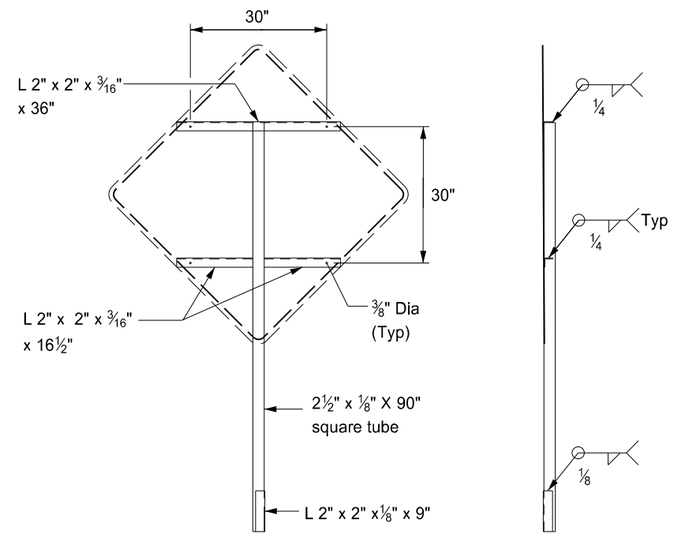

FRONT

RIGHT

SIGN SUPPORT

Notes:

1. The maximum weight of the assembly is 250 pounds.
2. Use a 14" wheel and tire.
3. Automotive and equipment axle assemblies may not be used for trailer-mounted sign supports.
4. Other NCHRP 350 crash tested assemblies are acceptable.

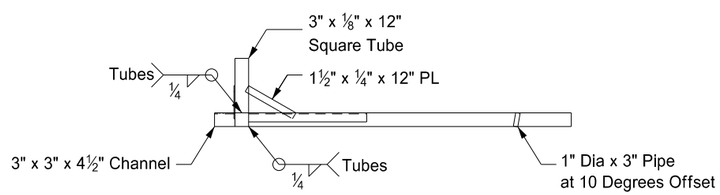

FRONT

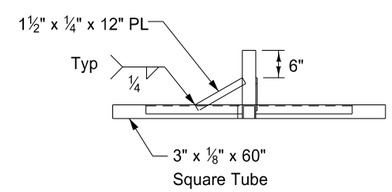

RIGHT

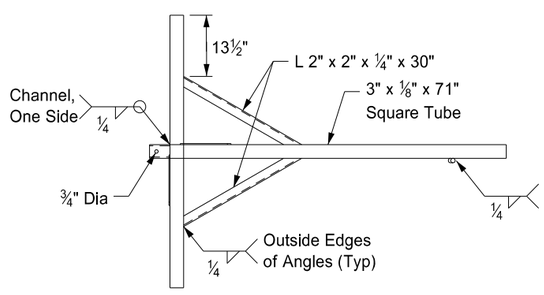

TOP

TRAILER

NORTH DAKOTA DEPARTMENT OF TRANSPORTATION	
11-23-10	
REVISIONS	
DATE	CHANGE

This document was originally issued and sealed by Roger Weigel Registration Number PE- 2930 , on 11/23/10 and the original document is stored at the North Dakota Department of Transportation

PORTABLE PRECAST CONCRETE MEDIAN BARRIER
(TEMPORARY USAGE)

D-704-51

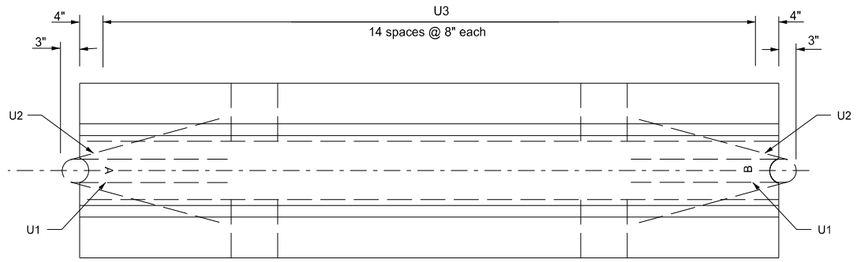

Plan View

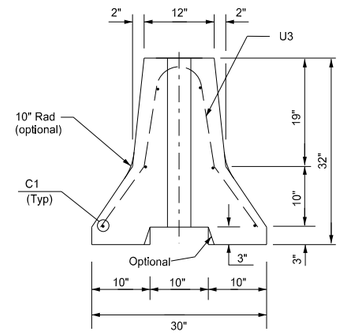

End View

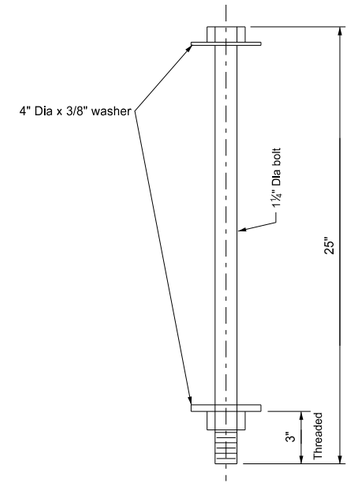

Connecting Bolt Detail

(One per 10 Ft section)

Notes:

1. All exposed hardware shall be galvanized as per ASTM A153, except for the loop inserts.
2. Concrete shall be Class AAE-3.
3. All steel shall conform to Section 612 of the NDDOT Standard Specifications.
4. Barrier ends shall be imprinted A and B as shown with 4 inch letters. Field placement shall match the A end with the B end.
5. Barrier markers shall be placed at the center of the barrier at 20' centers.
6. Barrier sections shall be connected together with the 1 ¼" Dia A-307 double hex connecting bolt. The bottom nut and washer connection shall be maintained by the contractor for the duration of the barrier installation.
7. Barrier shall be placed such that openings between individual sections shall be kept to a minimum.

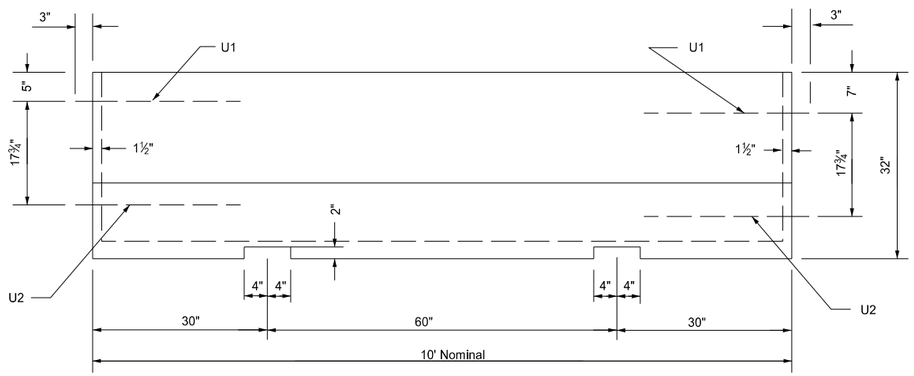

Side View

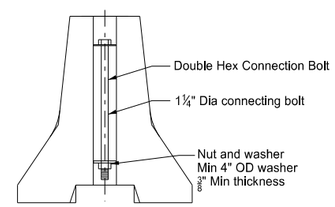

Bolt Connection Detail

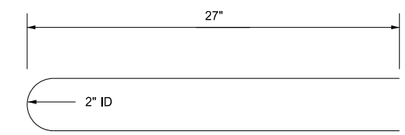

U1 Bar Detail

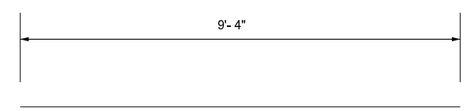

C1 Bar Detail

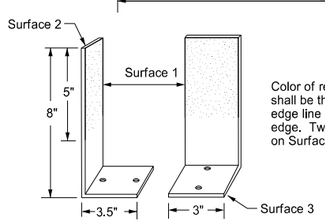

Color of reflective faces shall be the same as the edge line along barrier edge. Two way reflective on Surface 1 & 2.

Barrier Marker Detail

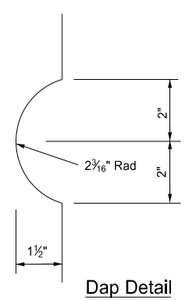

Dap Detail

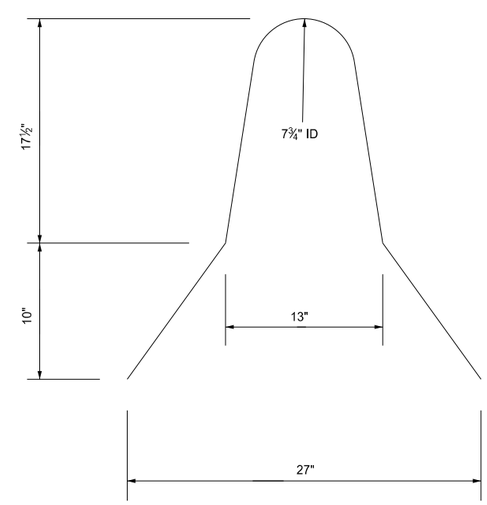

U3 Bar Detail

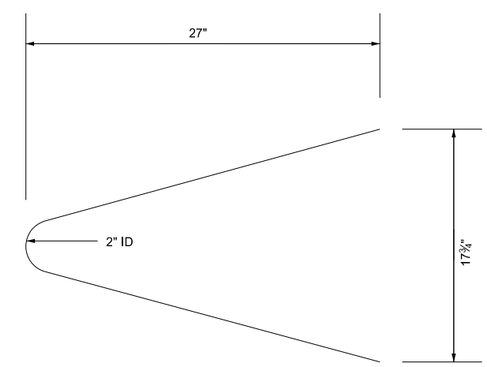

U2 Bar Detail

Marker Body
The marker shall be made of a high impact, weatherable engineering thermo-plastic material which conforms to the following:

Property	Result	ASTM Test Method
Thickness (min)	.090"	——
Tensile strength (min psi) @ yield	5,500	D638
Impact strength @ -20°F (ft-lbs/in of notch)	3.2	D256 Method A
Impact strength @ 73°F (ft-lbs/in of notch)	14.0	D256 Method A
Flexural strength, PSI ¼" @ 73°F	8,000	D790
Flexural modulus, PSI ¼" @ 73°F	300,000	D790
Elongation @ yield	30%	D638

Reflective Tape
The reflector shall be a retroreflective, acrylic microprism material with acrylic backing, 3" wide, providing the following minimum optical performance with an observation angle of 0.1' measured in candlepower:

Entrance Angle	Specific Intensity
Yellow - 4"	136
White - 4"	200

Adhesive
Markers shall be temporarily mounted to the portable concrete barrier with factory applied solid butyl rubber ⅛" thick, 2" wide on 2¼" wide release paper on surface 3.

Bar List

Mark	Size	No.	Length	Shape
C1	4	6	9'- 4"	Straight
U1	4	2	4'- 8"	Bent
U2	4	2	4'- 10¼"	Bent
U3	4	15	5'- 4"	Bent

NORTH DAKOTA DEPARTMENT OF TRANSPORTATION	
07-20-12	
REVISIONS	
DATE	CHANGE

This document was originally issued and sealed by Roger Weigel Registration Number PE- 2930, on 07/20/12 and the original document is stored at the North Dakota Department of Transportation

MOBILE OPERATION
Grinding Shoulder Rumble Strips

D-704-56

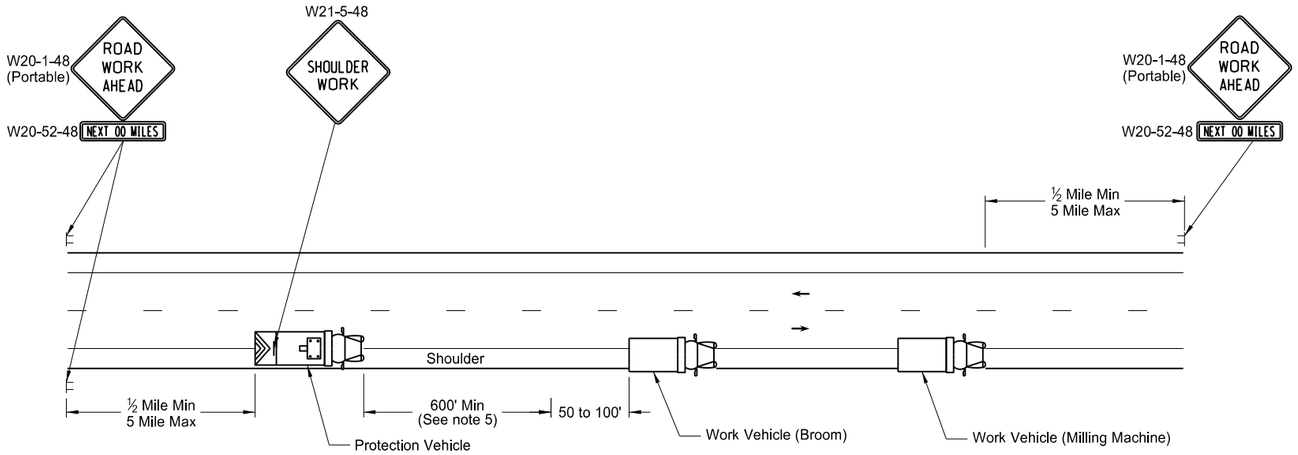

TWO LANE - TWO WAY ROADWAY

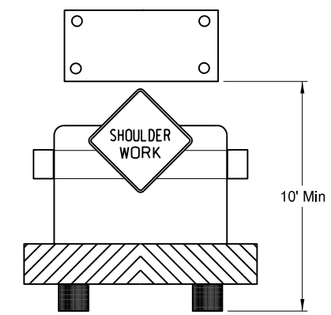

TWO LANE - TWO WAY ROADWAY

Typical Protection Vehicle with
Flashing Arrow Panel In Caution Mode

Notes:

1. If the contractor chooses to place more vehicles in the convoy than are shown, these vehicles shall have the truck mounted attenuator and shall be at the contractors expense.
2. Vehicles shall have a rotating, flashing, oscillating or strobe lights.
3. Flashing arrow panels shall be Type B or Type C. The panel operation shall be controlled from inside the vehicle.
4. Each vehicle shall have two - way electronic communication capability.
5. Vehicle spacing between the protection vehicle and work vehicle will vary depending on sight distance restrictions. Motorists approaching the work convoy should be able to see the protection vehicle in time to slow down and safely pass the work vehicles.
6. ROAD WORK AHEAD SIGN: Advance Road Work Ahead signs shall be moved as the work area moves through the construction zone.
7. Next XX Miles sign required when the distance from Road Work Ahead sign to the work location is two miles or greater.

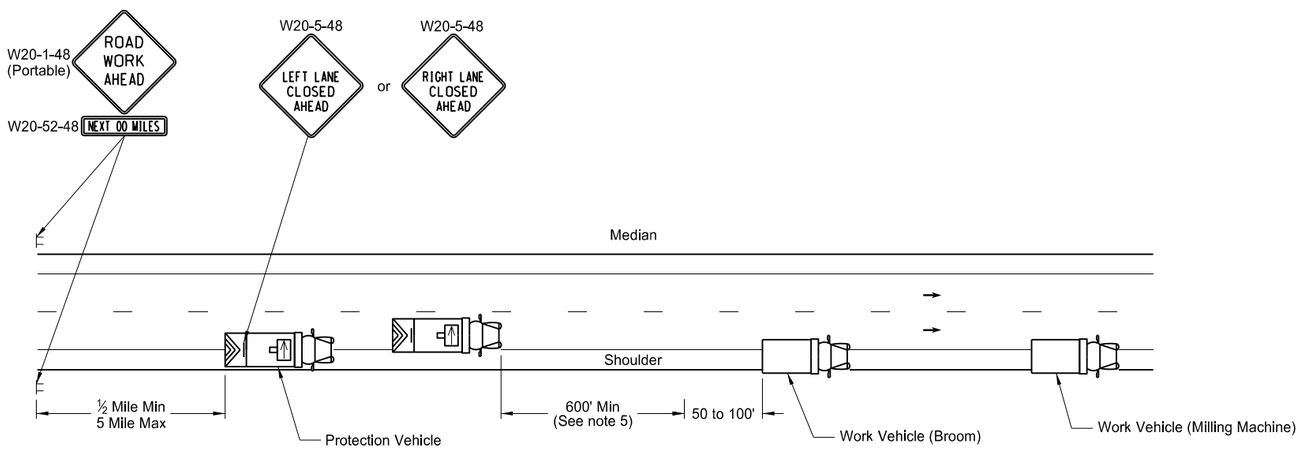

INTERSTATE & 4 LANE DIVIDED HIGHWAY

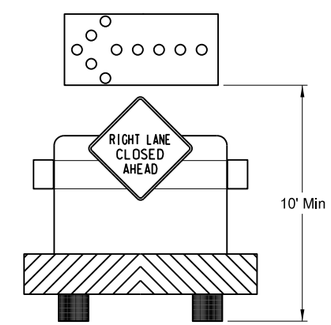

INTERSTATE & 4 LANE DIVIDED HIGHWAY

Typical Protection Vehicle with Flashing Arrow
Panel In Flashing Arrow Mode

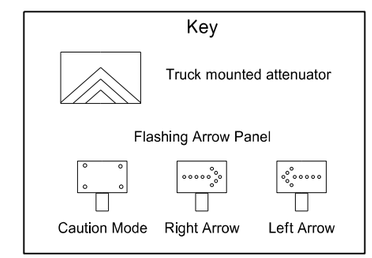

NORTH DAKOTA DEPARTMENT OF TRANSPORTATION	
11-15-12	
REVISIONS	
DATE	CHANGE

This document was originally issued and sealed by Roger Weigel Registration Number PE- 2930, on 11/15/12 and the original document is stored at the North Dakota Department of Transportation

BITUMINOUS LABORATORY

D-706-1

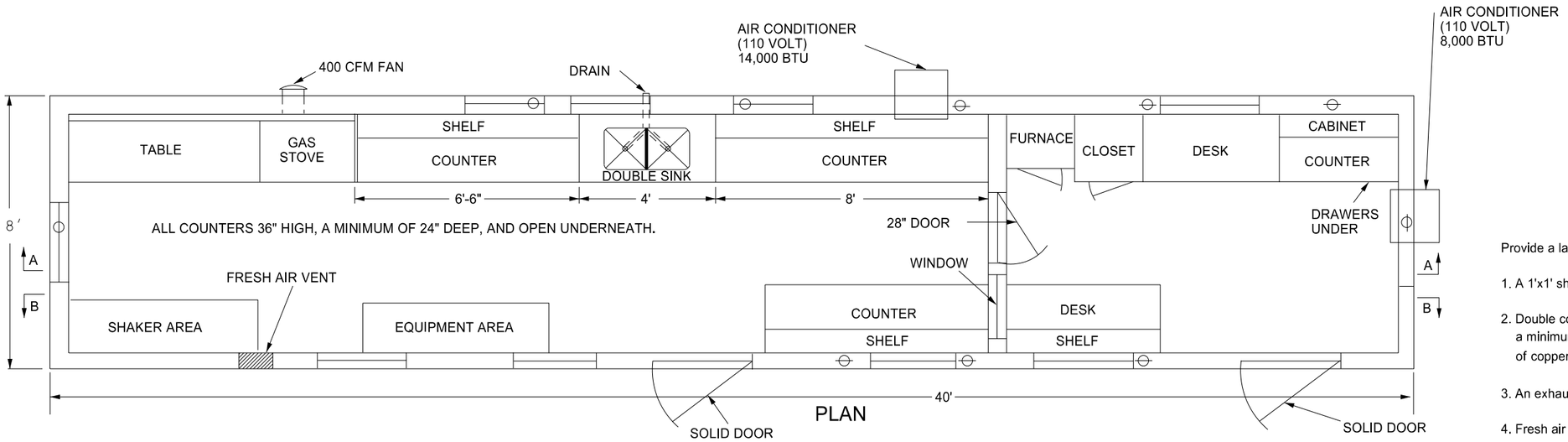

PLAN

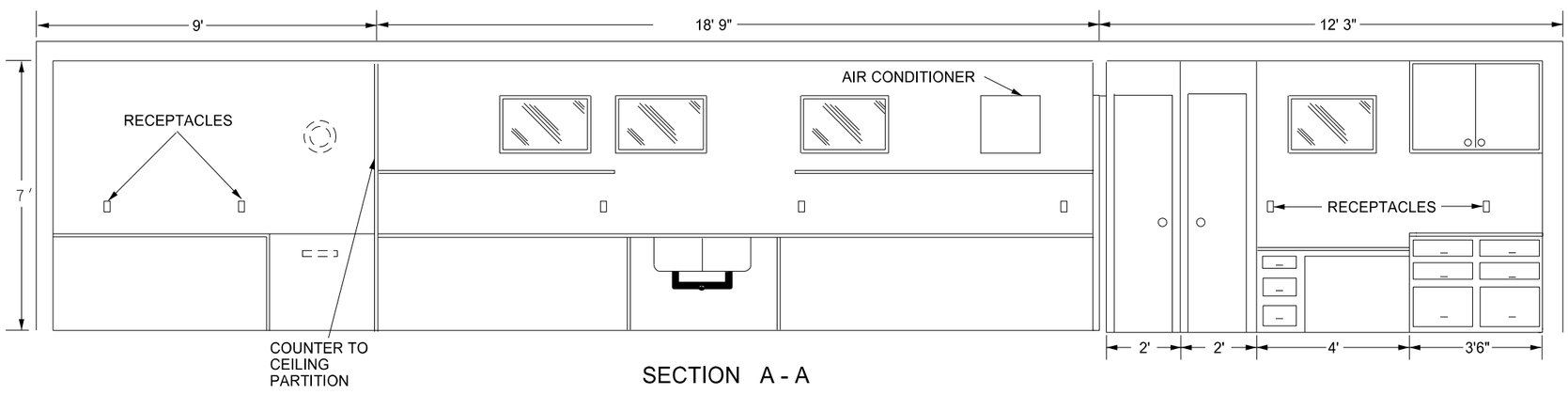

SECTION A - A

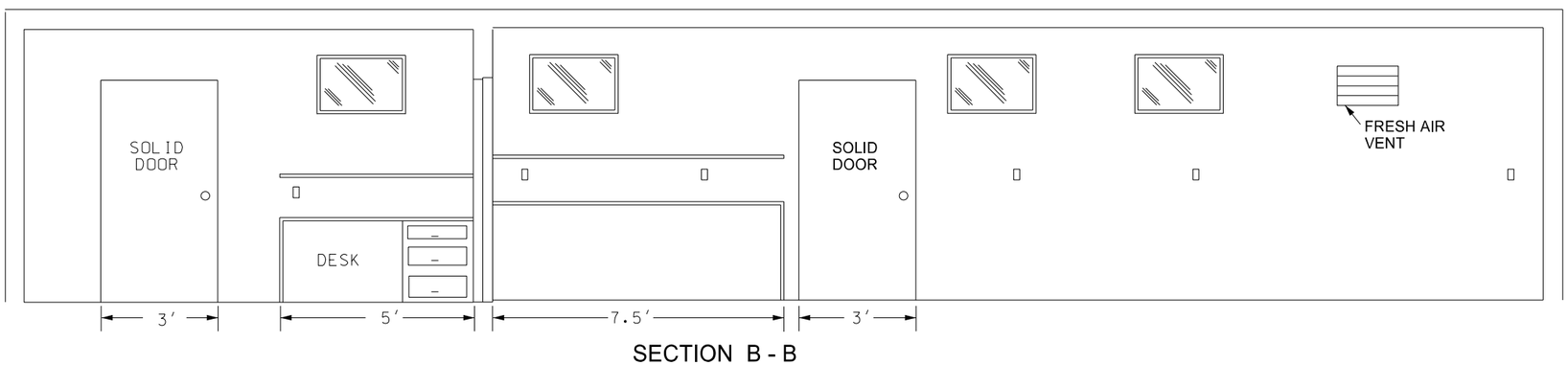

SECTION B - B

Provide a laboratory with the following:

1. A 1'x1' shelf at 36" above the regular countertop.
2. Double compartment stainless steel sink, with each compartment a minimum of 16"x14"x10" deep. Provide water service lines made of copper or plastic and a diameter of ½ inch.
3. An exhaust fan capable of removing inside air at a rate of 400 CFM.
4. Fresh air vent hinged to open or close manually.
5. 24" x 48" table capable of holding a 200 lb masonry saw with a minimum clearance of 36" above the table.
6. A water supply tank with a capacity of 500 gallons and a 20 gallon capacity pressure tank on the pump.
7. Heavy duty type locks, latches, and hinges for doors made to withstand the intense use in service.
8. A wall between the office and the work area properly insulated to prevent the transmission of heat and noise.
9. The steel cable tie downs and ground anchors at each corner of the lab.
10. Electrical service entrance wired for 100 amps and separate circuits for air conditioners. Space convenience outlets in counter areas a minimum of four feet apart.

NORTH DAKOTA
DEPARTMENT OF TRANSPORTATION

10-03-13

REVISIONS

DATE	CHANGE
07-30-14	Changed standard's title and revised notes.
01-11-16	Revised notes.

This document was originally issued and sealed by Roger Weigel Registration Number PE- 2930, on 01/11/16 and the original document is stored at the North Dakota Department of Transportation

EROSION AND SILTATION CONTROLS
MEDIAN OR DITCH INLET PROTECTION

D-708-6

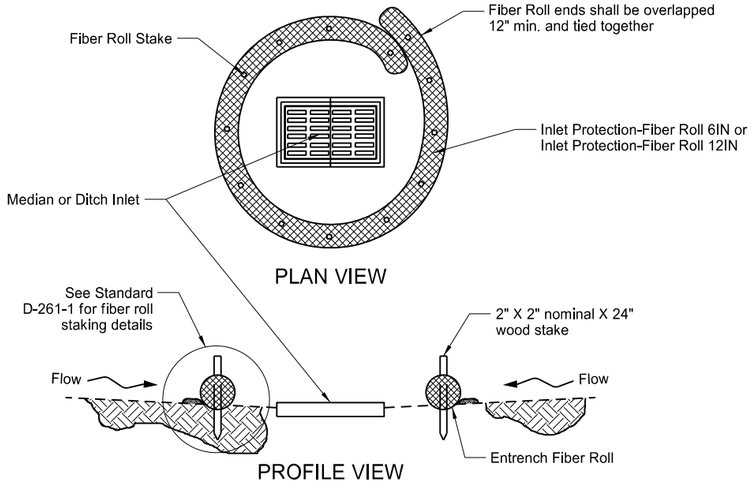

FIBER ROLL PROTECTION (MEDIAN OR DITCH INLET)

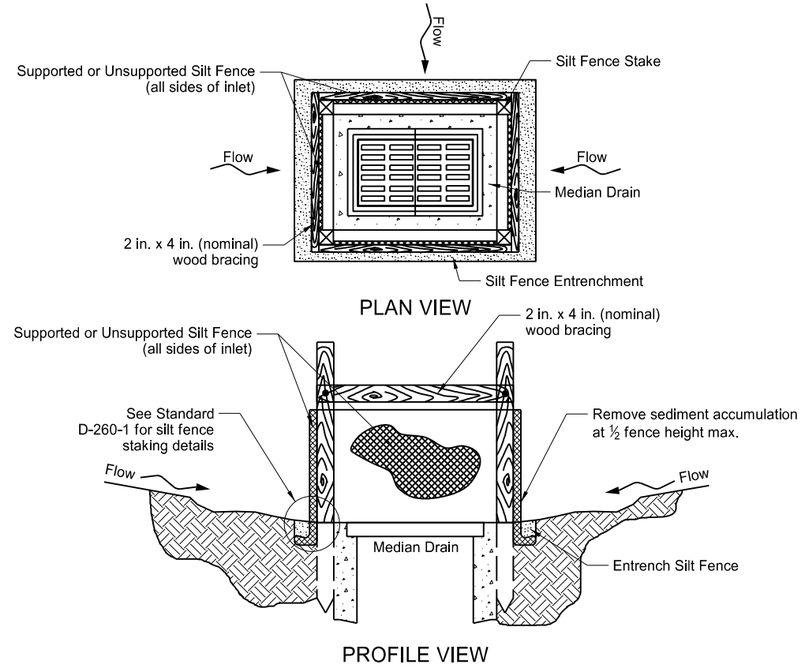

SILT FENCE PROTECTION (MEDIAN OR DITCH INLET)

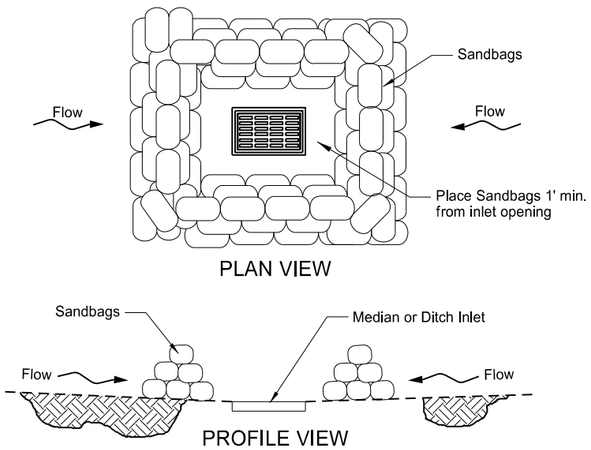

SANDBAG PROTECTION (LOW POINT)

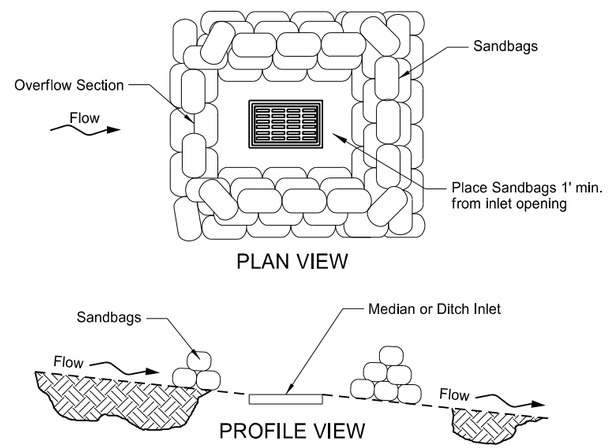

SANDBAG PROTECTION (ON SLOPE)

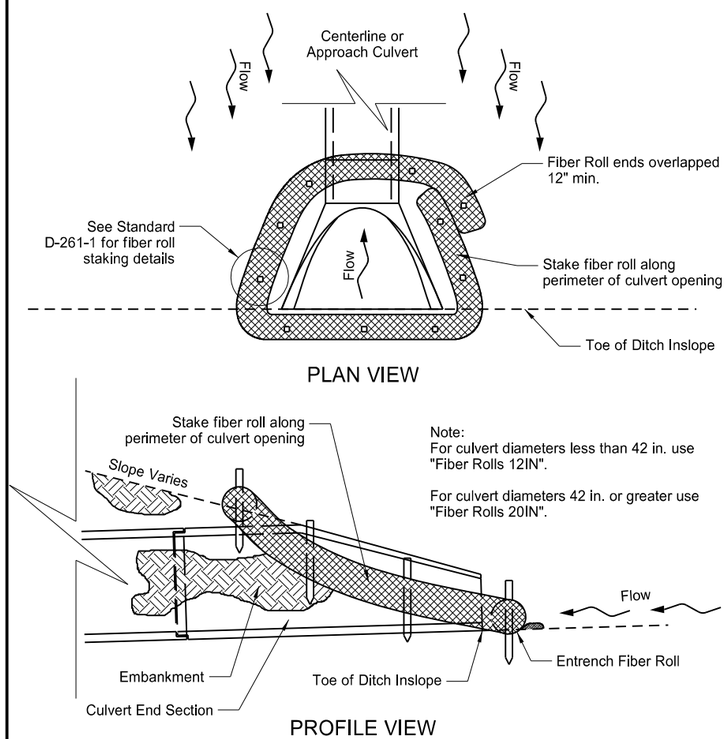

FIBER ROLL PROTECTION (INLET OF CULVERT)

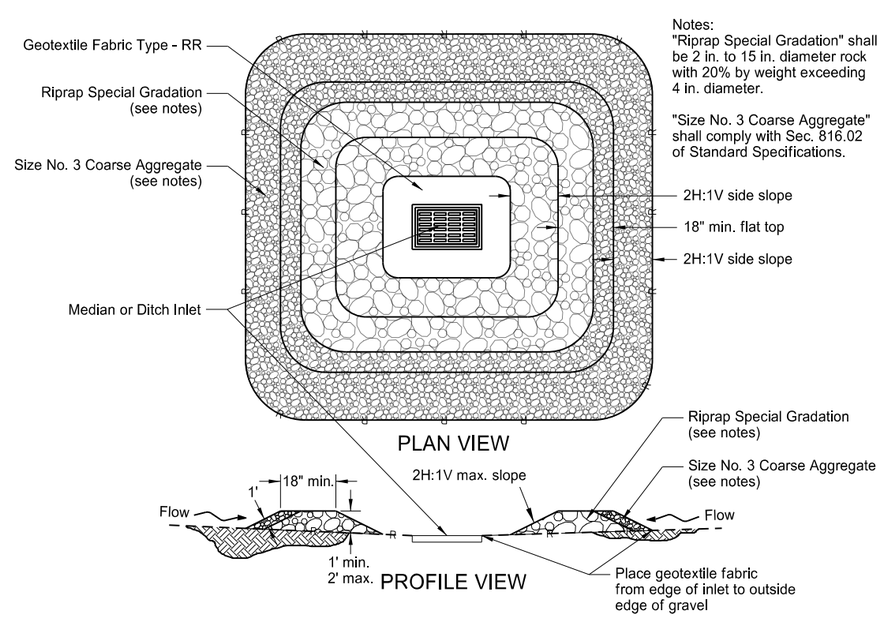

GRAVEL INLET PROTECTION (MEDIAN OR DITCH INLET)

NORTH DAKOTA DEPARTMENT OF TRANSPORTATION	
10-03-13	
REVISIONS	
DATE	CHANGE
06-26-14	Updated reference to standard drawing number for fiber roll staking details.
10-01-14	Updated reference to standard drawing number for silt fence.

This document was originally issued and sealed by Roger Weigel Registration Number PE-2930, on 10/01/14 and the original document is stored at the North Dakota Department of Transportation

REINFORCED CONCRETE PIPE CULVERTS AND END SECTIONS
(Round Pipe)

D-714-1

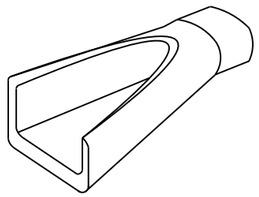

PERSPECTIVE

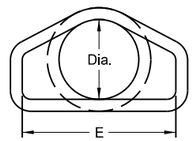

END VIEW

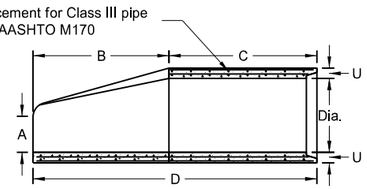

SIDE VIEW

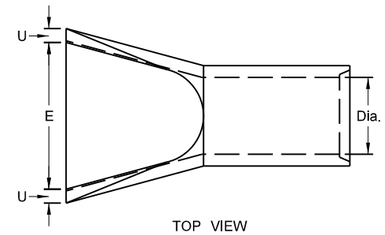

TOP VIEW

REINFORCED CONCRETE PIPE - FLARED END SECTION
Reinforcement to be equivalent to Class III RCP

FLARED END SECTION						
TERMINAL DIMENSIONS						
DIA	A	B	C	D	E	U
12	0'-4"	2'-0"	4'-0⅞"	6'-0⅞"	2'-0"	2"
15	0'-6"	2'-3"	3'-10"	6'-1"	2'-6"	2¼"
18	0'-9"	2'-3"	3'-10"	6'-1"	3'-0"	2½"
21	0'-9"	3'-0"	3'-1"	6'-1"	3'-6"	2¾"
24	0'-9½"	3'-7½"	2'-6"	6'-1½"	4'-0"	3"
27	0'-10½"	4'-0"	2'-1½"	6'-1½"	4'-6"	3¼"
30	1'-0"	4'-6"	1'-7¾"	6'-1¾"	5'-0"	3½"
36	1'-3"	5'-3"	2'-9"	8'-0"	6'-0"	4"
42	1'-9"	5'-3"	2'-9"	8'-0"	6'-6"	4½"
48	2'-0"	6'-0"	2'-0"	8'-0"	7'-0"	5"
54	2'-3"	5'-5"	2'-9¼"	8'-2¼"	7'-6"	5½"
60	2'-11"	5'-0"	3'-3"	8'-3"	8'-0"	5"
66	2'-6"	6'-0"	2'-3"	8'-3"	8'-6"	5½"
72	3'-0"	6'-6"	1'-9"	8'-3"	9'-0"	6"
78	3'-0"	7'-6"	1'-9"	9'-3"	9'-6"	6½"
84	3'-0"	7'-6½"	1'-9"	9'-3½"	10'-0"	6½"
90	3'-5"	7'-3½"	2'-0"	9'-3½"	11'-0"	6½"

TRAVERSABLE END SECTION							
DIA	B	C	D	E	F	R	S
15"	4'	9"	4'-9"	1'-7½"	2¼"	3"	6
18"	5'-9"	9"	6'-6"	1'-11"	2½"	3"	6
24"	6'	1'	7'	2'-6"	3"	3"	4
30"	7'-6"	1'	8'-6"	3'-1"	3½"	3½"	4
36"	7'-3"	15"	8'-6"	3'-8"	4"	3"	4

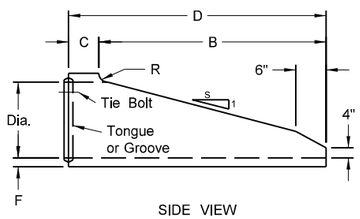

SIDE VIEW

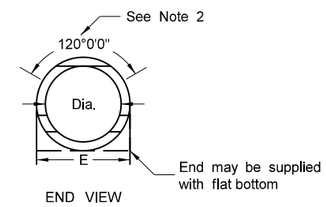

END VIEW

NOTES (Traversable End Section):

1. Manufactured in accordance with applicable portions of ASTM C76/AASHTO M170.
2. Reinforcement per Class III RCP with double reinforcement in the upper 120° of the full barrel portion.

REINFORCED CONCRETE PIPE - TRAVERSABLE END SECTION
Reinforcement to be equivalent to Class III RCP

All Classifications of Round Concrete Pipe					
Internal Dia. of pipe in Inches	Cross-Sectional Water Area	Weight per lin. foot of Pipe Std. Wall	Joint J Groove End Min./Max.	Joint K Tongue End Min.	Minimum Wall Thickness (T)
Dia	Sq. ft.	Lbs.	In.	In.	In.
12	0.79	92	1⅝-2⅜	¾	2
15	1.23	127	1¾-2¾	⅞	2¼
18	1.77	168	1⅞-2⅞	1	2½
21	2.40	214	1⅞-3⅛	1⅛	2¾
24	3.14	265	2⅛-3¼	1⅛	3
27	3.98	322	2¾-4	1¼	3¼
30	4.91	384	3⅛-4¼	1¼	3½
33	5.94	452	3⅛-4¼	1½	3¾
36	7.07	524	3⅛-4¼	1½	4
42	9.62	685	3⅜-4¾	1¾	4½
48	12.57	685	3⅝-4¾	1⅞	5
54	15.90	1070	4⅛-5⅛	2	5½
60	19.63	1296	4½-5½	2¼	6
66	23.76	1542	5-6	2⅝	6½
72	28.27	1810	5⅝-6¾	2⅞	7
78	33.18	2098	6¼-7¼	2⅞	7½
84	38.48	2410	5⅝-7¾	3⅜	8
90	44.18	2793	6¾-8½	3⅛	8½
96	50.27	3092	7-8¾	3½	9
102	56.75	3466	7-8¾	3½	9½
108	63.62	3864	7¼-8½	3¾	10

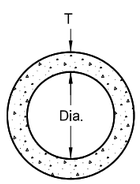

END VIEW

CIRCULAR PIPE

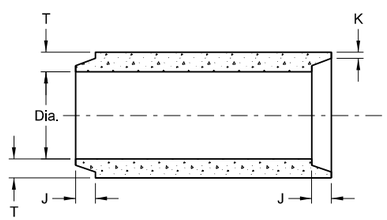

TONGUE & GROOVE JOINT

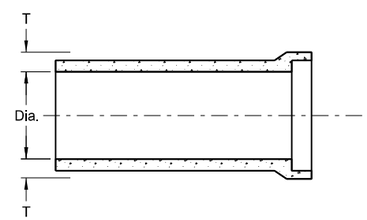

BELL & SPIGOT JOINT

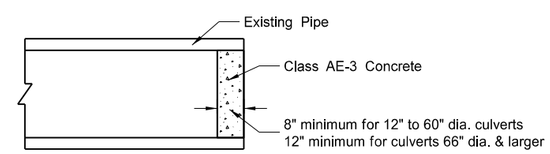

CONCRETE PIPE PLUG

JOINTS FOR REINFORCED CONCRETE PIPE

NOTES:

1. All reinforcing steel shall meet AASHTO M170 requirements.
2. All circular, longitudinal, and elliptical reinforcement shall be assembled and securely fastened in cage fashion so as to maintain reinforcement in exact shape and correct positions within the forms.
3. Laying length of pipe: 12" to 66" (incl.) = not less than 4 feet
   66" to 108" (incl.) = not less than 6 feet
4. Joints shall be sealed with rubber gaskets or with sealer approved by the engineer whenever pipe are specified for storm drain or sanitary sewers.
5. For Class IV and Class V reinforced concrete pipe and end section sizes which do not have reinforcement specified by AASHTO M170, shop drawings and design calculations shall be prepared and sealed by a Professional Engineer and submitted for the Engineer's review.

SEE STANDARD DRAWING D-714-22 FOR DETAILS OF CONCRETE PIPE TIES (TIE BOLTS).

NORTH DAKOTA DEPARTMENT OF TRANSPORTATION	
05-12-14	
REVISIONS	
DATE	CHANGE
01-21-15	Revised Note 5

This document was originally issued and sealed by Terrence R. Udland, Registration Number PE- 2674, on 01/21/15 and the original document is stored at the North Dakota Department of Transportation

ROUND CORRUGATED STEEL PIPE CULVERTS AND END SECTIONS

D-714-4

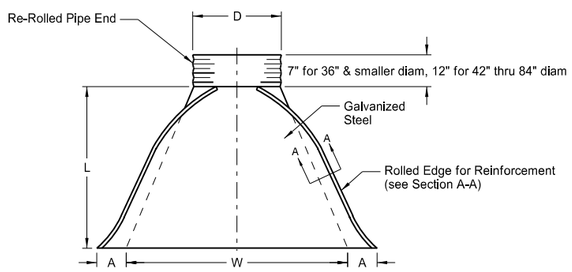

PLAN VIEW

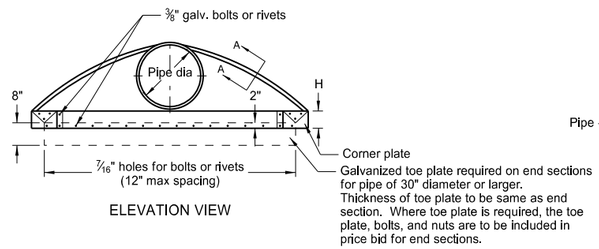

ELEVATION VIEW

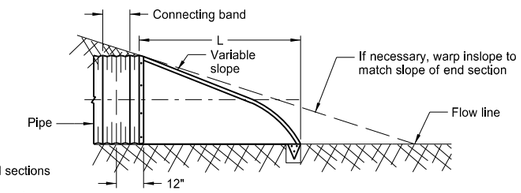

TYPICAL CROSS SECTION
(showing connector section)

* * PIPE DIA.	GALV. THICK.	END SECTION DIMENSIONS					APPROX. SLOPE	BODY
		A	B	H	L	W		
IN	IN	IN	IN	IN	IN	IN	RATE	PIECE
15	0.064	7	8	6	26	30	2½:1	1
18	0.064	8	10	6	31	36	2½:1	1
24	0.064	10	13	6	41	48	2½:1	1
30	0.079	12	16	8	51	60	2½:1	1 or 2
36	0.079	14	19	9	60	72	2½:1	2
42	0.109	16	22	11	69	84	2½:1	2
48	0.109	18	27	12	78	90	2½:1	2
54	0.109	18	30	12	84	102	2:1	2
* 60	0.109	18	33	12	87	114	1¾:1	3
* 66	0.109	18	36	12	87	120	1½:1	3
* 72	0.109	18	39	12	87	126	1 1/3 :1	3
* 78	0.109	18	42	12	87	132	1¼:1	3
* 84	0.109	18	45	12	87	138	1 1/6 :1	3

* These sizes have 0.109" sides and 0.138" center panels.

* * Pipe diameter is equal to dimension "D" of end section.

Manufacturers tolerances of above dimensions will be allowed.

Splices to be the lap riveted type.

Multiple panel bodies shall have lap seams which are to be tightly joined with ⅜" dia. galv. bolts or rivets. Nuts to be torqued to 25 foot-lbs ±.

SECTION A-A

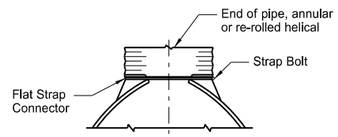

TYPE #1
For circular pipes with diameter 24" & smaller

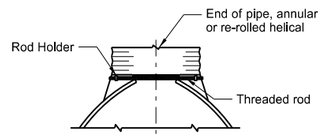

TYPE #2
For circular pipes with diameter 30" through 36"

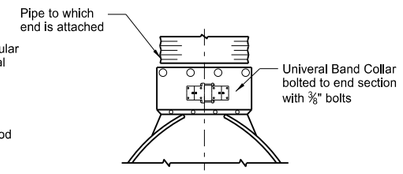

TYPE #3
For all pipe sizes

COUPLING BAND DIMENSIONS				
COUPLING TYPE	CORRUGATION PITCH x DEPTH	PIPE SIZE	COUPLING BAND LENGTH	MIN. BAND THICKNESS
Hat Band	2⅔" x ½"	12" - 48"	2¾"	.064"
Annular Band	2⅔" x ½"	12" - 72"	12"	.052"
		78" - 84"	12"	.079"
	3" x 1"	48" - 120"	14"	.052"
Hugger Band	2⅔" x ½" Rerolled End	12" - 72"	10½"	.052"
		78" - 84"	10½"	.079"
	3" x 1" Rerolled End	48" - 120"	10½"	.052"
	5" x 1" Rerolled End	48" - 120"	12"	.064"

NOTES:

1. Pipes and connecting bands shall conform to applicable sections of NDDOT Standard Specifications and to AASHTO M-36.
2. Top edge of all end sections to have rolled edges for reinforcement (see Section A-A). The reinforced edges are to be supplemented with 2" x 2" x ¼" galv. angle for 60" through 72" dia. and 2½" x 2½" x ¼" galv. angle for 78" and 84" dia.. Angles to be attached by galv. ⅜" dia. bolts and nuts. Angles are to extend from pipe to the corner wing bend.
3. Elongated pipes shall be factory preformed so that the vertical diameter shall be 5% greater and the horizontal diameter 5% less than a circular pipe.
4. Coupling bands shall be two-piece for pipes larger than 36" as shown in Section C-C & D-D details. For pipes 36" and smaller, a one-piece band is acceptable.
5. ½" x 8" bolts may be used as a substitute for the ½" x 6" bolts shown in the details.
6. Coupling bands wider than 14" may be used if a minimum of four ½" bolts with maximum spacing of 5½" are used for the connection.
7. Length of spot welds shall be minimum ½".

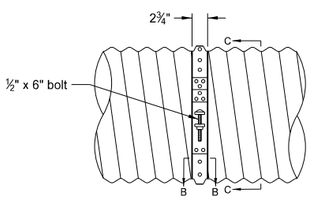

SIDE VIEW

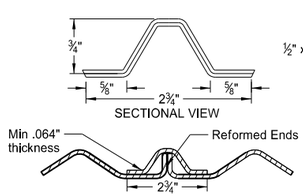

SECTIONAL VIEW

SECTION B-B

HAT BAND FOR FLANGED END PIPE

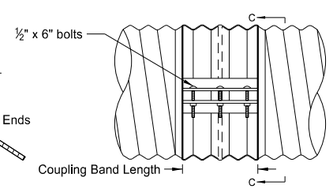

SIDE VIEW

ANNULAR BAND

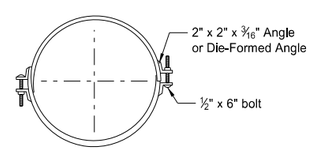

SECTION C-C
Angle Connection

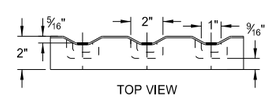

TOP VIEW
Die-Formed Angle Connector

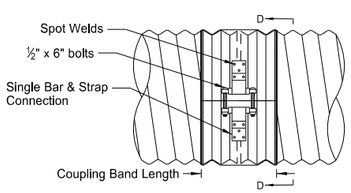

SIDE VIEW

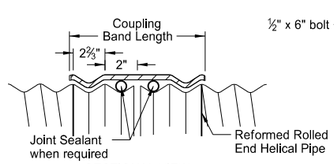

SECTIONAL VIEW

HUGGER COUPLING BAND

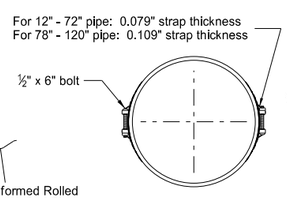

SECTION D-D
Bar & Strap Connection

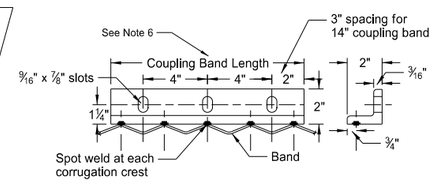

SIDE VIEW
END VIEW
2" x 2" x 3/16" Angle Connector

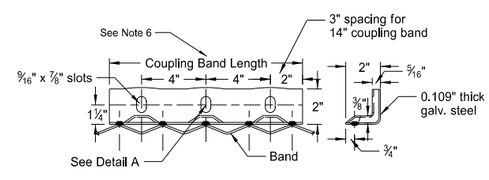

SIDE VIEW
END VIEW
Die-Formed Angle Connector

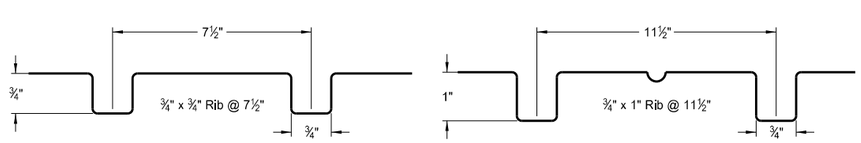

SPIRAL RIB CORRUGATIONS

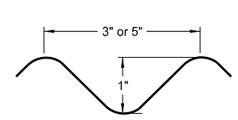

3" x 1" CORRUGATIONS or
5" x 1" CORRUGATIONS

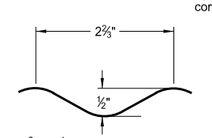

2⅔" x ½" CORRUGATIONS

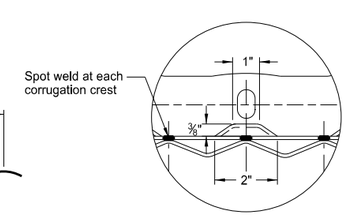

Detail A

NORTH DAKOTA DEPARTMENT OF TRANSPORTATION	
08-06-13	
REVISIONS	
DATE	CHANGE
01-07-14	End Section Plan View
02-27-14	3" x 1" Corrugation Detail

This document was originally issued and sealed by Terrence R. Udland, Registration Number PE- 2674 , on 02/27/2014 and the original document is stored at the North Dakota Department of Transportation

D-714-11

TRAVERSABLE END SECTIONS FOR CORRUGATED STEEL PIPE CULVERTS

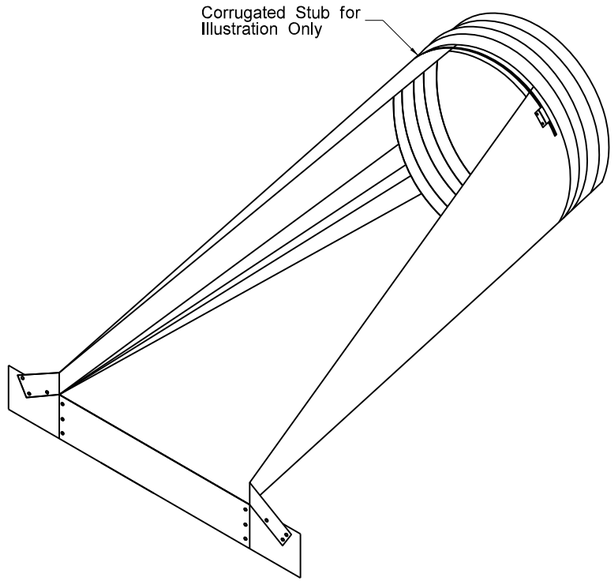

ISOMETRIC VIEW

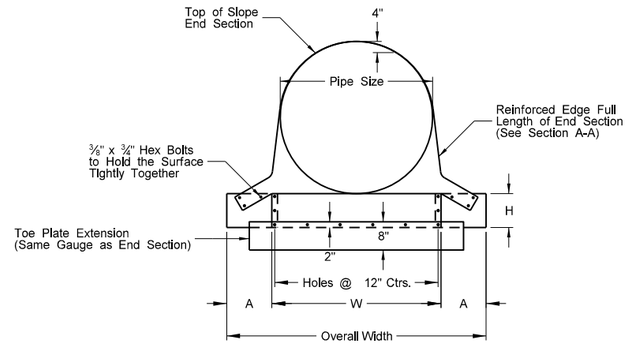

FRONT VIEW CIRCULAR PIPE

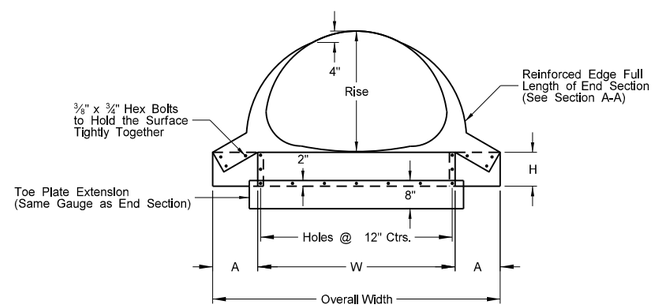

FRONT VIEW ARCHED PIPE

TRAVERSABLE END SECTIONS FOR CIRCULAR PIPES										
Pipe Dia. (in.)	Min. Thick.		Dimensions (inches)				L Dimensions			
	in.	Gauge	A	H	W	Overall Width	Slope	Length (in.)	Slope	Length (in.)
15	.064	16	8	6	21	37	4:1	20	6:1	30
18	.064	16	8	6	24	40	4:1	32	6:1	48
24	.064	16	8	6	30	46	4:1	56	6:1	84
30	.109	12	12	9	36	60	4:1	80	6:1	120

TRAVERSABLE END SECTIONS FOR ARCHED PIPES												
Equiv. Dia. (in.)	(inches)		Min. Thick.		Dimensions (inches)				L Dimensions			
	Span	Rise	in.	Gauge	A	H	W	Overall Width	Slope	Length (in.)	Slope	Length (in.)
18	21	15	.064	16	8	6	27	43	4:1	20	6:1	30
21	24	18	.064	16	8	6	30	46	4:1	32	6:1	48
24	28	20	.064	16	8	6	34	50	4:1	40	6:1	60

Note: See Standard Drawing D-714-04 for end section to pipe details.

For 15", 18" and 24" diameter end sections, 1/2" diameter rod, or strap type connection to corrugated steel pipe shall be used.

For 30" diameter round end sections, rod type connection to corrugated steel pipe, using 5/8" diameter rod shall be used.

For arched pipe end sections (21" X 15" through 28" X 20"), rod type connection to corrugated steel pipe, using 1/2" diameter rod shall be used.

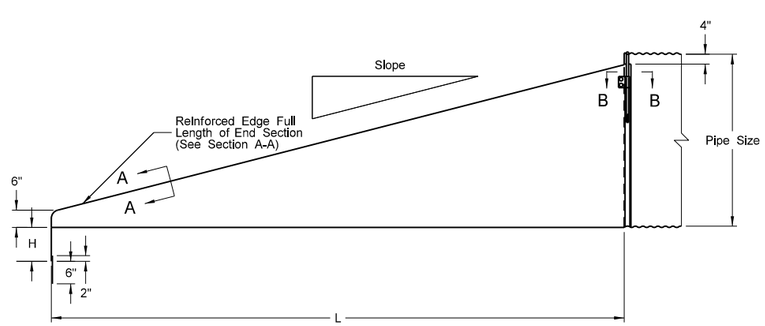

SIDE VIEW

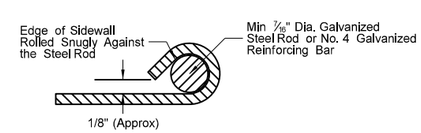

SECTION A-A

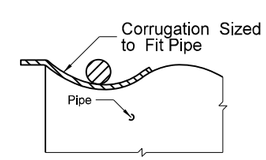

SECTION B-B

NORTH DAKOTA DEPARTMENT OF TRANSPORTATION	
07-23-09	
REVISIONS	
DATE	CHANGE

This document was originally issued and sealed by Terrence R. Udland, Registration Number PE- 2674 , on 07/23/09 and the original document is stored at the North Dakota Department of Transportation

CONCRETE PIPE OR PRECAST CONCRETE BOX CULVERT TIES

D-714-22

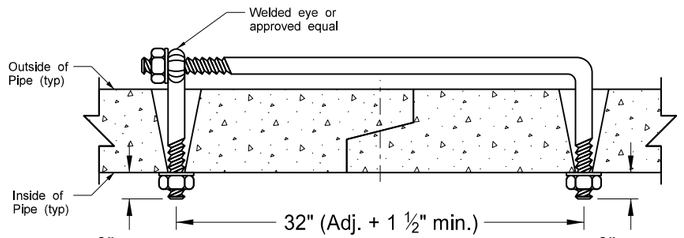

EYE BOLT TIE (PIPES ONLY)

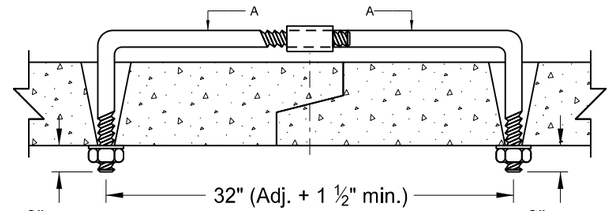

ADJUSTABLE TIE (PIPES ONLY)

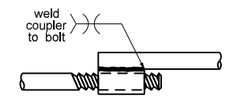

SECTION A-A

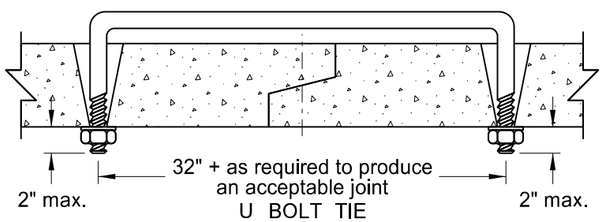

U BOLT TIE

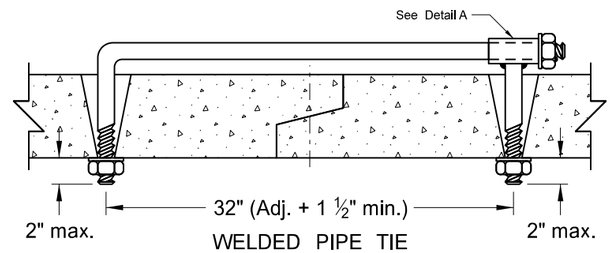

WELDED PIPE TIE

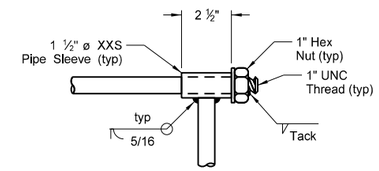

DETAIL A

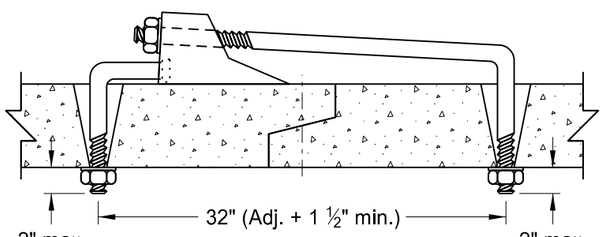

CANOPY TIE (PIPES ONLY)

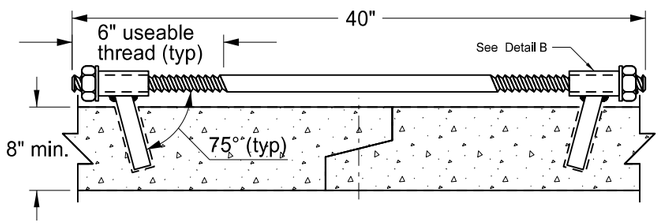

HIDDEN TIE (RCB ONLY)

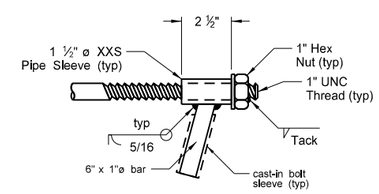

DETAIL B

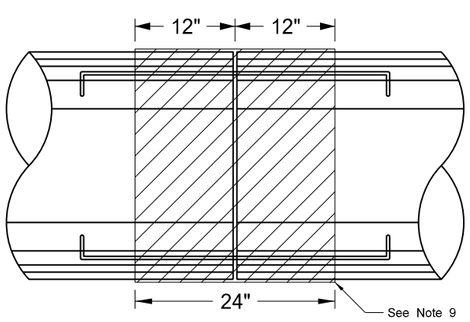

PLAN VIEW

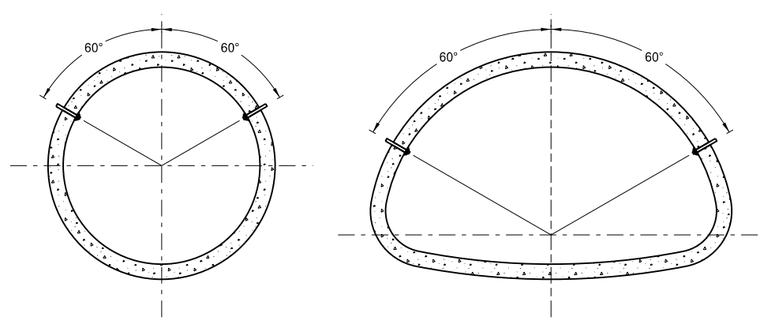

END VIEW

REQUIRED SIZE OF TIE BOLTS		
Pipe Size	Thread ø	XXS Pipe Sleeve Inner ø
18" - 24"	⅝" See note 2	¾"
30" - 66"	¾"	1"
72" - 78"	1"	1 ¼"
RCB		

NOTES:

1. The pipe size listed is the inside diameter of round pipe or the equivalent diameter of pipe arch.
2. Nuts and washers are not required on Jacked and Bored pipes or pipes with a 24" diameter or less. Where nuts and washers are not used, the tie bars shall be inserted and grouted into place.
3. Ties are only for holding pipe or RCB sections together, not for pulling sections tight.
4. Tie bolt assembly shall be hot dip galvanized in accordance with AASHTO M232.
5. Holes in pipes to accommodate tie bolts can be precast or drilled. Tapered holes are permitted when precast. Holes shall have a diameter ¼" larger than the diameter of the thread. Holes in precast RCB's shall contain cast-in bolt sleeves with an inside diameter of 1 ¼".
6. The contractor has the option of selecting the type of tie bolt used from those shown.
7. The cost of precasting or drilling the required holes and furnishing and installing the tie bolts shall be included in the price bid for the appropriate conduit or RCB pay item.
8. All centerline and approach RCP culvert joints shall be tied. Storm drain systems shall have the first three joints including the end section of all free ends tied. Free ends are defined as any storm drain end which does not terminate at an inlet or manhole. Outfall culverts with end sections which drain adjacent ditches are examples of free ends.
9. When joint wrap is specified in the plans, place wrap beneath ties. Overlap the joint by 12" in both directions.
10. Tie bolts shall conform to ASTM A 36. Nuts shall be be heavy hex and conform to ASTM A 563. Washers shall conform to ASTM F 436, Type 1. Welded pipe sleeves and cast-in bolt sleeves shall conform to ASTM A 53, Grade B.
11. Cattle Pass and Jacked and Bored pipes shall have pipe ties inserted from the inside of the pipes and grouted into place. Jacked and bored pipes with a diameter of 24" or less do not require pipe ties.
12. RCB tie locations shall be as shown on the plans.

NORTH DAKOTA DEPARTMENT OF TRANSPORTATION

3-18-14

REVISIONS

DATE	CHANGE
7-21-15	Note 8

This document was originally issued and sealed by Terrence R. Udland, Registration Number PE-2674, on 07/21/15 and the original document is stored at the North Dakota Department of Transportation

STANDARD MONUMENTS AND RIGHT OF WAY MARKERS

D-720-1

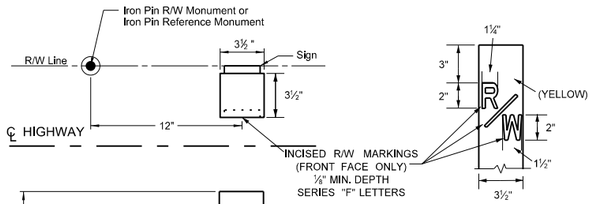

MARKING DETAIL

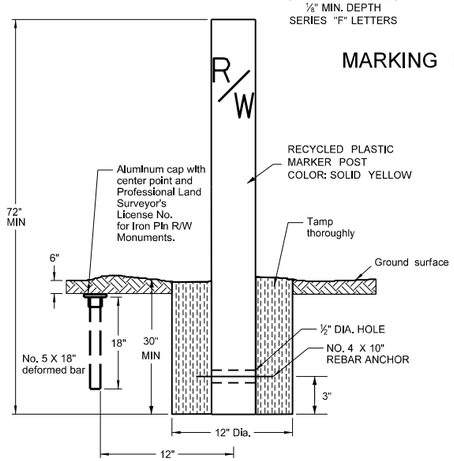

RECYCLED PLASTIC
RIGHT OF WAY MARKER
(WITNESS POST) DETAILS
&
IRON PIN REFERENCE AND R/W
MONUMENT DETAILS

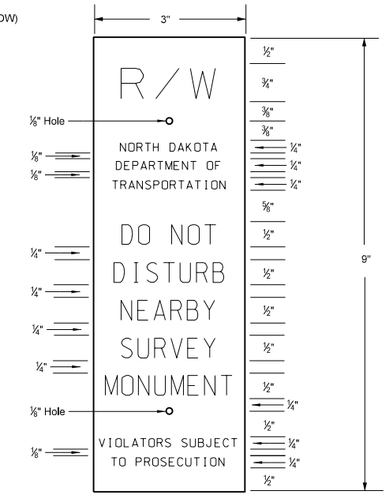

SIGN DETAIL

Black letters on orange high intensity background sheeting meeting ASTM D-4956 Type III or higher on 80 gauge 5052-H38 aluminum. Silk screen graphics. One color print. Sign shall be attached by drilling two holes in the face of the post (side facing the private owner, away from the Department of Transportation right of way). Put inserts into the holes and mount the sign with #4 vandal proof screws. Sign shall be installed 2" from top of post.

ALIGNMENT MONUMENT DETAILS

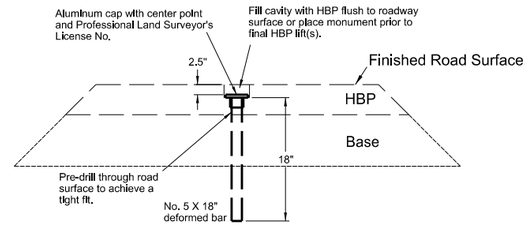

IRON PIN
(Within Finished Roadway Surface)

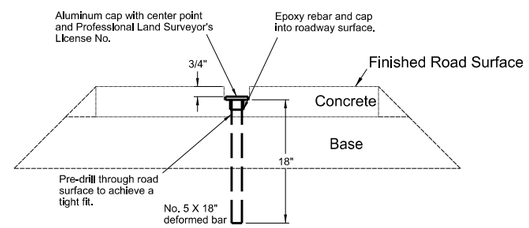

IRON PIN
(Within Finished Roadway Surface)

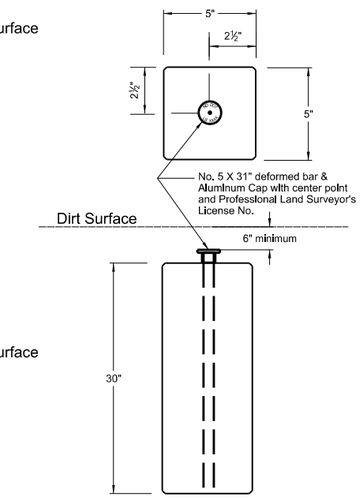

PRECAST CONCRETE
(Outside Finished Roadway Surface)
(Inside R/W Limits)

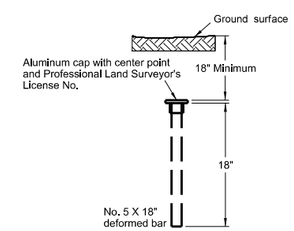

IRON PIN
(Outside Finished Roadway Surface)
(Outside R/W Limits)

NOTES:

The construction and installation of Alignment Monuments, Iron Pin Reference Monuments, Iron Pin R/W Monuments, and Right of Way Markers (witness posts) shall conform to Section 720 of the Standard Specifications.

ALIGNMENT MONUMENTS:
Iron Pin or Precast Concrete Alignment Monuments with aluminum caps will be placed on the centerline alignment PI's, section corners, quarter corners, section line crossings, quarter line crossings, and at curve points (PC's, PT's, TS's, and ST's) on the centerline.

IRON PIN R/W MONUMENT:
Iron pins with aluminum caps (No. 5 X 18") will be placed at breaks on the Right of Way line, and at curve points (PC's, PT's, TS's and ST's) on the Right of Way line.

IRON PIN REFERENCE MONUMENT:
Iron Pins without aluminum caps (No. 5 X 18") will be placed as reference monuments on the Right of Way line at section corners, quarter corners, section line crossings, and quarter line crossings.

VARIOUS MONUMENT AND MARKER PLACEMENTS

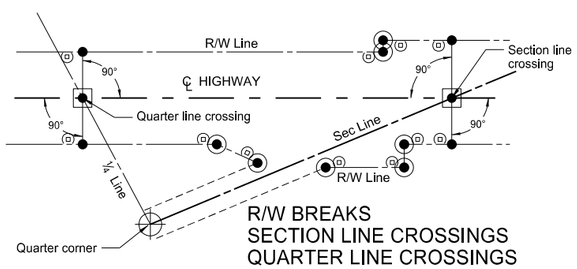

R/W BREAKS
SECTION LINE CROSSINGS
QUARTER LINE CROSSINGS

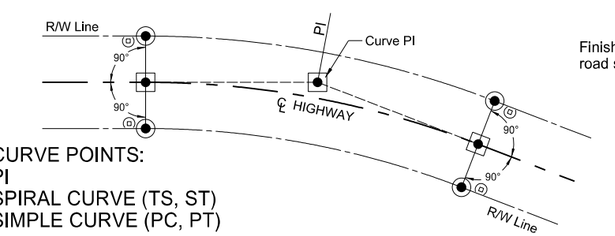

CURVE POINTS:
PI
SPIRAL CURVE (TS, ST)
SIMPLE CURVE (PC, PT)

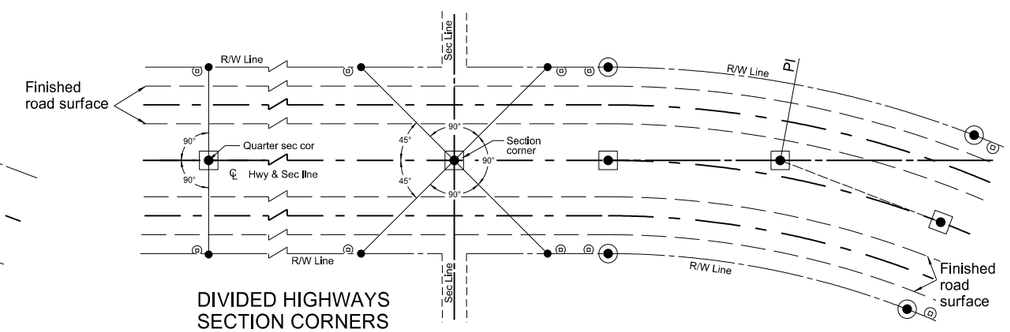

DIVIDED HIGHWAYS
SECTION CORNERS
QUARTER CORNERS

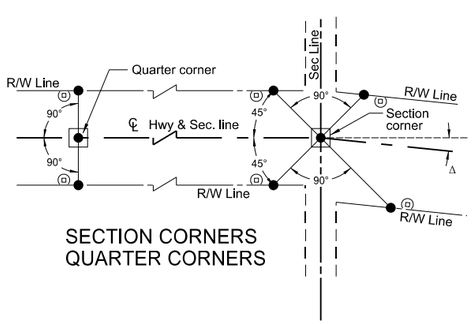

SECTION CORNERS
QUARTER CORNERS

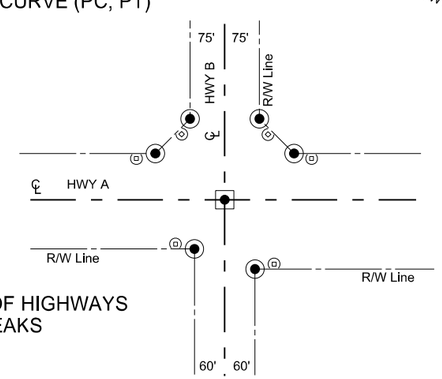

INTERSECTION OF HIGHWAYS
FLARED R/W BREAKS

LEGEND
- Iron Pin Reference Monument
- R/W Marker (witness post)
- Alignment Monument
- Iron Pin R/W Monument

NORTH DAKOTA
DEPARTMENT OF TRANSPORTATION
10-3-2013

REVISIONS

DATE	CHANGE
11/12/13	Note for SIGN DETAIL modified to meet ASTM D-4956 Type III or higher on 80 gauge 5052-H38

This document was originally issued and sealed by Roger Weigel Registration Number PE-2930, on 11/12/13 and the original document is stored at the North Dakota Department of Transportation

INLET - SLOTTED DRAIN

D-722-3A

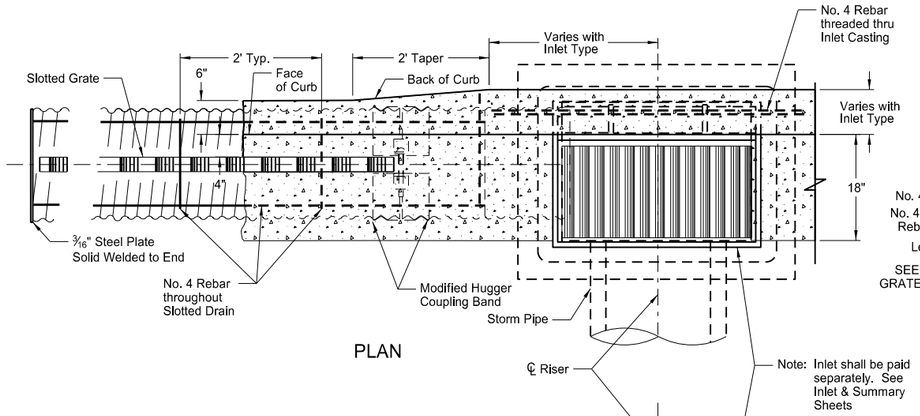

PLAN

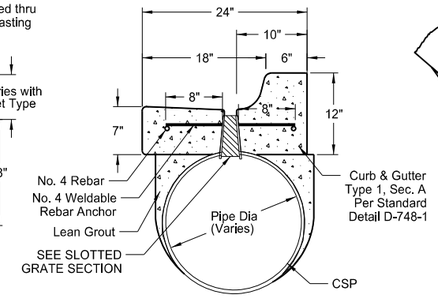

SECTION A-A

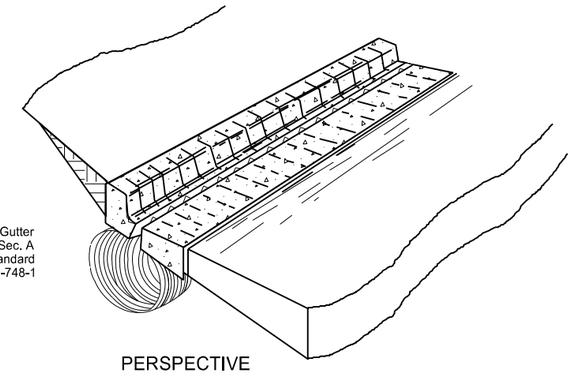

PERSPECTIVE

NOTES:

1. Corrugated steel pipe shall conform with applicable sections of NDDOT Standard Specifications and AASHTO M 36.
2. Slotted grate assembly, including rebar and steel plate end, shall be a weldable grade of steel complying with the mechanical requirements of AASHTO M 183 and shall be hot dip galvanized in accordance with AASHTO M 111.
3. All labor, equipment and materials necessary to complete the work, except for the concrete curb and gutter and the inlets, shall be included in the price bid for "Inlet - Slotted Drain (Size)".
4. The non-slotted corrugated pipe angled fitting (see Table 1) shall not be paid for separately but shall be included in the price bid for the Inlet - Slotted Drain.
5. Construction shall be in accordance with Sections 714 and 722 of the Standard Specifications.

PAY ITEMS

Inlet - Slotted Drain, 12 In . . . . . L.F.
Inlet - Slotted Drain, 15 In . . . . . L.F.
Inlet - Slotted Drain, 18 In . . . . . L.F.
Inlet - Slotted Drain, 24 In . . . . . L.F.
Inlet - Slotted Drain, 30 In . . . . . L.F.
Inlet - Slotted Drain, 36 In . . . . . L.F.

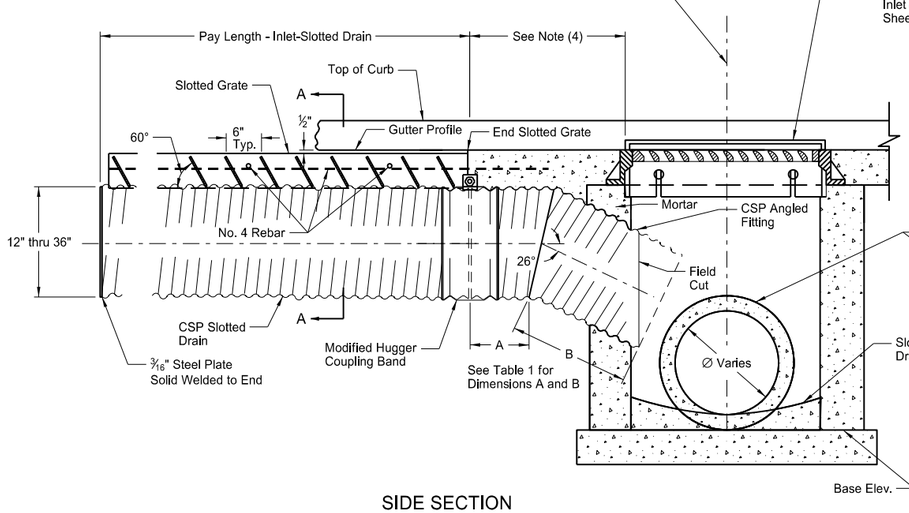

SIDE SECTION

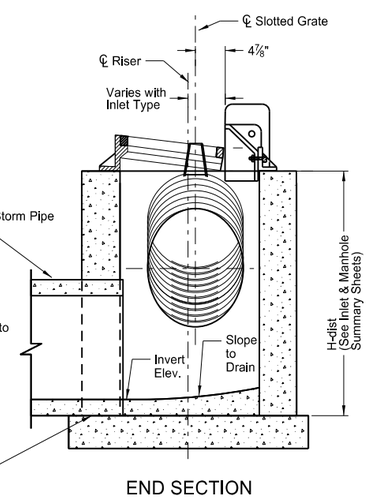

END SECTION

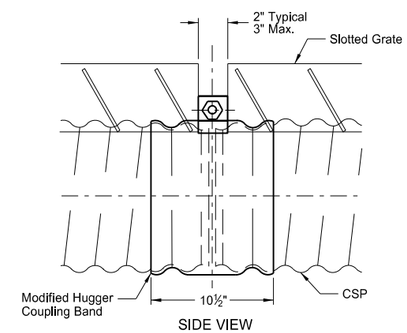

SIDE VIEW

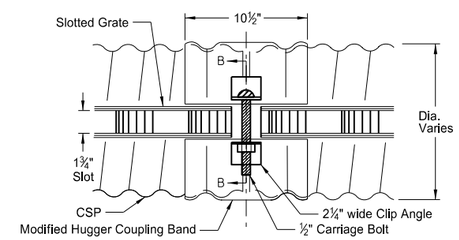

TOP VIEW

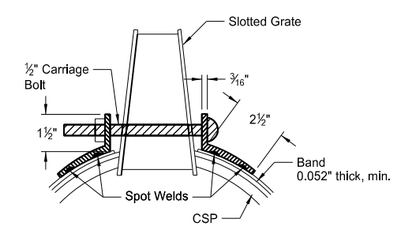

SECTION B-B

MODIFIED HUGGER COUPLING BAND

TABLE 1
CSP Angled Fitting Dimensions

Slotted Drain Pipe Dia (in.)	A (in.)	B (in.)							
		Inlet		Inlet - Special					
		Type 1	Type 2	Type 1 48"	Type 1 60"	Type 1 72"	Type 2 48"	Type 2 60"	Type 2 72"
12	12	18(A)	18	35	41	42	31	36	37
15	12	18(A)	18	36	42	43	31	37	38
18	12		18	37	42	43	32	38	39
24	24				44	45		39	41
30	24				45	46		41	42
36	24					48			44

(A) 135° min. angle required between CSP and Storm Pipe for Type 1 Inlet - see Type 1 Inlet Connection Detail)

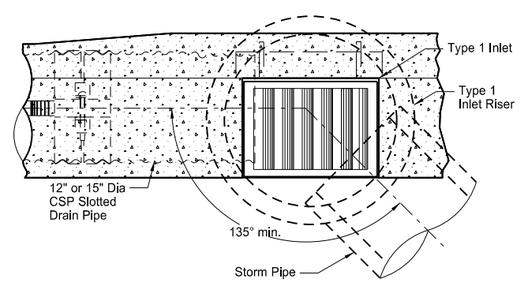

TYPE 1 INLET CONNECTION DETAIL
For 12" and 15" Slotted Drain Installation

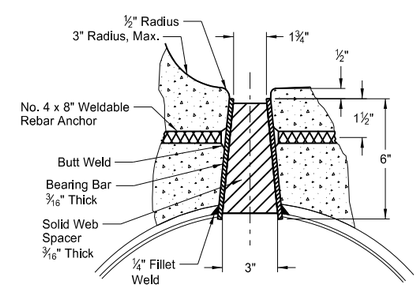

SLOTTED GRATE SECTION

NORTH DAKOTA DEPARTMENT OF TRANSPORTATION	
03-17-2014	
REVISIONS	
DATE	CHANGE

This document was originally issued and sealed by Terrence R. Udland Registration Number PE- 2674 , on 03-17-2014 and the original document is stored at the North Dakota Department of Transportation

Curb & Gutter and Valley Gutter

D-748-1

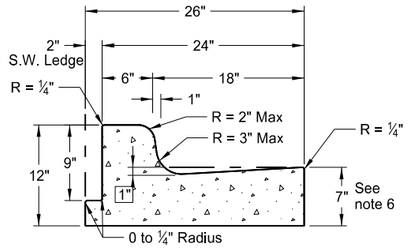

Curb & Gutter Type 1 (Sec. A & B)
Adjacent to Concrete Sidewalk, Median, or Parking Lot.
(Sec. A shown. See Sec B for additional details.)

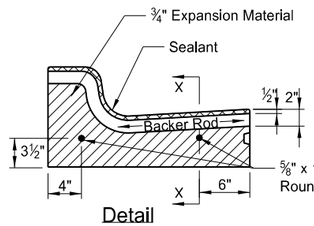

Detail

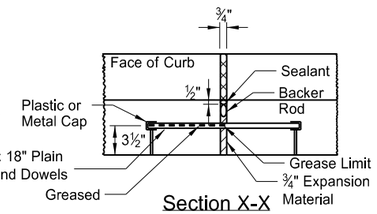

Section X-X

Isolation Joint

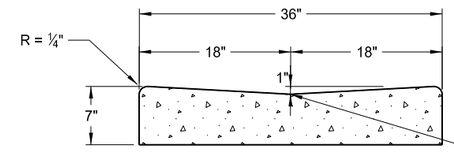

36" Concrete Valley Gutter Detail

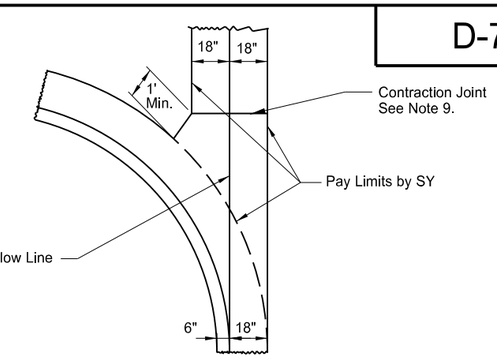

36" Concrete Valley Gutter Plan

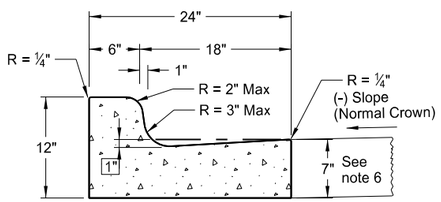

Curb & Gutter Type 1 (Sec. A)

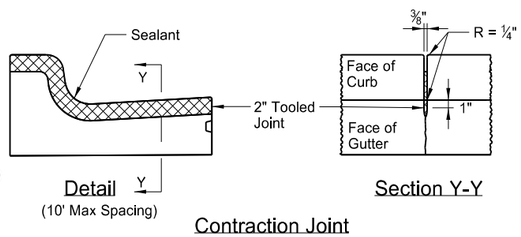

Detail
(10' Max Spacing)

Section Y-Y

Contraction Joint

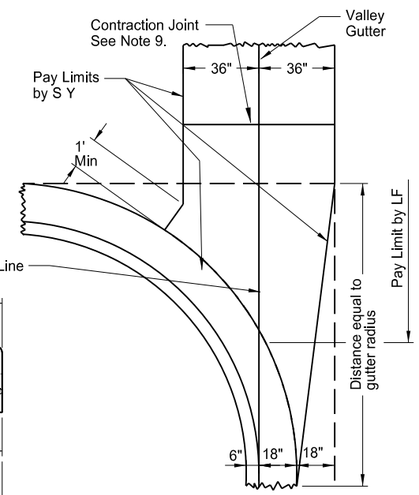

72" Concrete Valley Gutter Plan

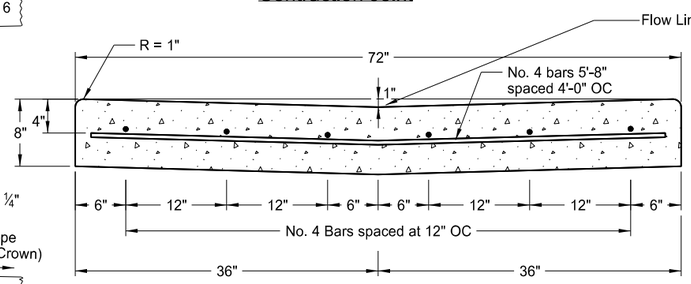

72" Concrete Valley Gutter Detail

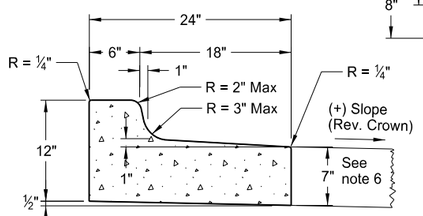

Curb & Gutter Type 1 (Sec. B)

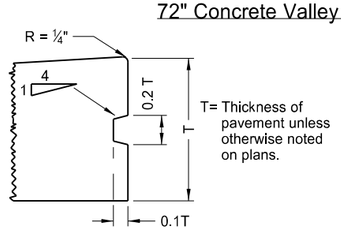

Keyway Detail for Curb & Gutter
(To be used with PCC Pavement and Drives)

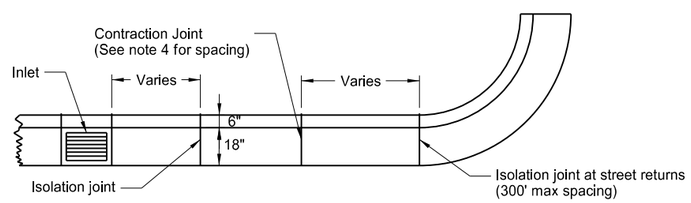

Joint Location Detail

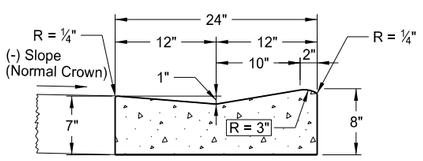

Mountable Curb & Gutter Type 1 (Sec. A)

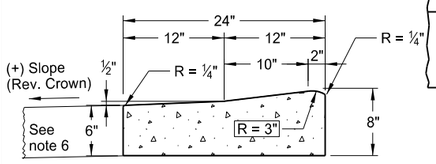

Mountable Curb & Gutter Type 1 (Sec. B)

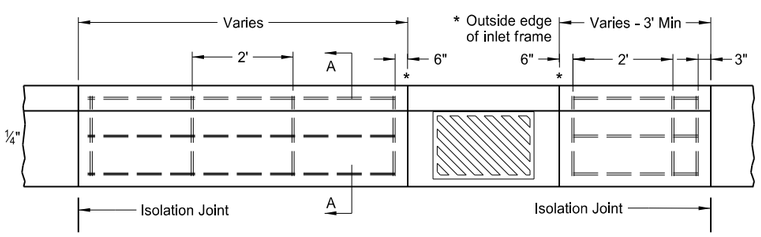

Curb & Gutter Reinforcing at Inlets

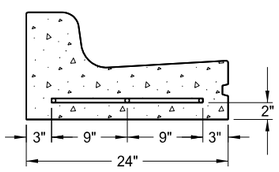

Section A-A

NOTES:

1. Curb and Gutter Type 1 (Sec. A & B) to be used. Section "A" to be used with (-) pavement slopes and section "B" to be used with (+) pavement slopes.
2. Contraction Joints: Tool the Curb & Gutter 2" as shown on the contraction joint details.
3. Isolation Joints: Isolation joint material shall be 3/4" preformed expansion joint filler conforming to the standard specifications. The opening for the backer rod and joint sealant shall be formed by a pre-cut piece of wood or other material approved by the engineer. Dowel supports are not required on the second pour at a cold joint, plastic or metal caps and greased dowels shall be installed in the cold joint for the second pour.
4. Joint Spacing: For hot bituminous pavements the joint spacing for the curb and gutter shall be 10' max. with the panels on each side of the inlets. For concrete pavements the joint spacing for the curb and gutter shall match the pavement joint on PCC Pavements of approximately 15' spacing.
5. Joint sealing: All contraction and isolation joints shall be sealed as shown in the details. The joint sealant for contraction joints shall conform to section 826.02B.The sealant for expansion joints shall be as specified in note 3 above. The sealant shall be tooled and installed in accordance with the manufacturer's recommendations.
6. Depth of Face of Gutter: For hot bituminous pavement the depth of gutter shall be 7" as shown. For PCC pavements, the Contractor has the option to match the depth of gutter to the depth of the adjacent PCC pavement or to construct a 7" depth as shown.
7. When the curb and gutter abuts PCC pavement, it shall be tied to the PCC pavement. The tie bar shall consist of a No. 3 bar, 1'-6" in length spaced 4' center to center.
8. On street returns and other locations where the new curb and gutter ends and does not abut existing curb and gutter, the end two (2) feet of the curb shall be tapered from 6" in height to 0". A 1/2" premolded isolation joint which is full depth and the same shape as the curb and gutter shall be installed just ahead of the taper. An 18" tie bar shall be installed across the joint.
9. Valley Gutter Joints: Contraction joints are required at approx. 10' intervals. The contraction joints shall be ⅛" min. to ⅜" max. in width. The joints shall be formed by sawing or scoring to a minimum depth of 2". The joint sealant shall be a hot poured elastic type joint sealer in accordance with Section 826.02A.2 of the Standard Specifications. The joint and sealant shall be included in the price bid for Valley Gutter.

NOTE: All bars shall be #4 deformed reinforcing bars. Splices will not be permitted. Reinforcing bars at inlet locations will not be paid for separately, but shall be included in the price bid for "Curb and Gutter - Type 1." This includes inlets located on radii. The reinforcement shall be extended to the second joint (rebar placed through the first joint) in cases where the 3' min. panel length cannot be obtained.

NORTH DAKOTA DEPARTMENT OF TRANSPORTATION	
8-7-2013	
REVISIONS	
DATE	CHANGE

This document was originally issued and sealed by Roger Weigel Registration Number PE- 2930, on 08/07/2013 and the original document is stored at the North Dakota Department of Transportation

STANDARD BARBED WIRE FENCE

D-752-1

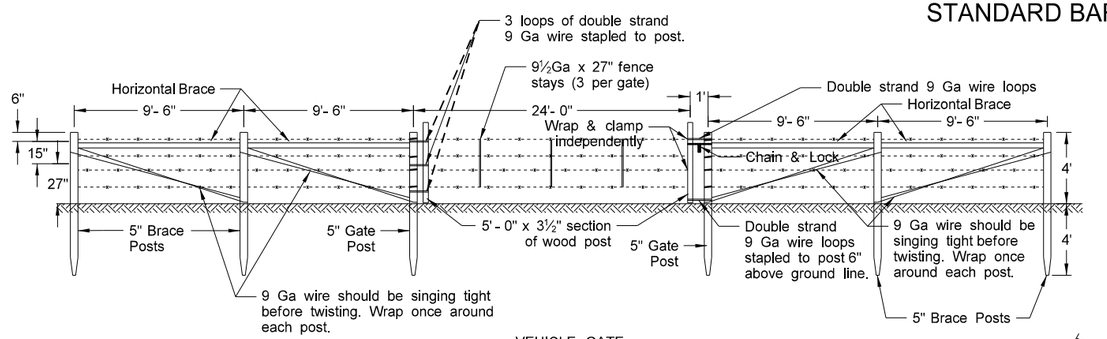

VEHICLE GATE

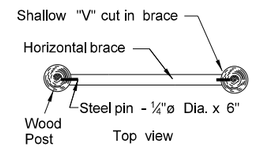

HORIZONTAL BRACE DETAIL

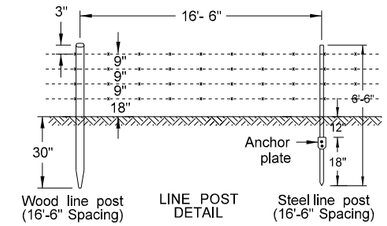

NOTES

1. No deduction in measured pay length of cable fence will be made for gates, corner assemblies, double brace assemblies, fence terminals, or depression fencing. Abutment fencing shall be included in the price bid for fencing bid items.

2. Double brace assemblies shall be installed at locations shown on the plans or established by the Engineer. The distance between adjacent fence terminals, corner assemblies, or double brace assemblies shall not exceed 1,320 feet.

3. Cost of furnishing and installing inserts and eyebolts shall be included in the unit price bid for fencing bid items. Eyebolts shall be galvanized according to AASHTO designation M-30; inserts of corrosion resistant material need not be galvanized. Concrete inserts shall be of such design that, when installed in the concrete, will be capable of developing the full strength of the ⅝" diameter threaded eyebolt.

4. The type of posts to be used, either wood or steel, shall be determined by the contractor unless otherwise specified in the plans.

POST SIZES					
	TREATED WOOD		STEEL		
USE OF POST	Post dia.	Post length	Post length	Post wt. Lbs/Ft	Anchor wt. Lbs.
Line post	3½"	6'-6"	6'-6"	1.33	0.67
Corner post	8"	8'	7'	4.10	(Conc.)
End post	5"	8'			
Brace post	5" / 3½"	8'	7'	3.19	(Conc.)
Gate post	5"	8'			
Horizontal brace	3½"	Var.	As appoved by the Engineer		

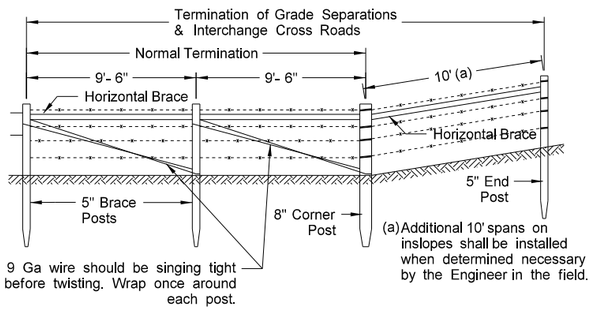

FENCE TERMINAL

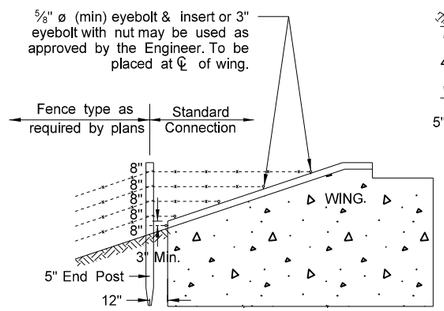

DETAIL FOR TYING FENCE TO WINGS OF ABUTMENTS

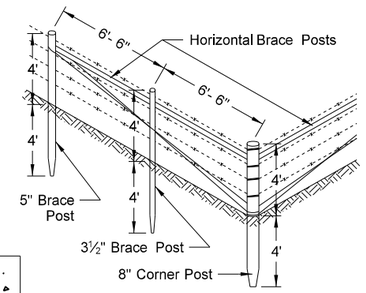

SHORT SPAN DETAIL
(FENCE LINE 100' OR LESS)

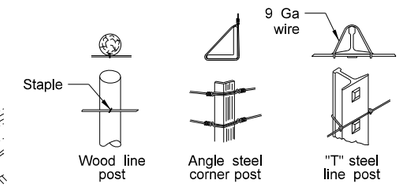

FASTENING TO POSTS

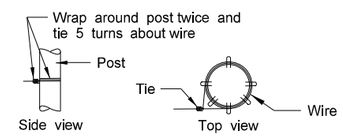

WRAP-AROUND DETAIL

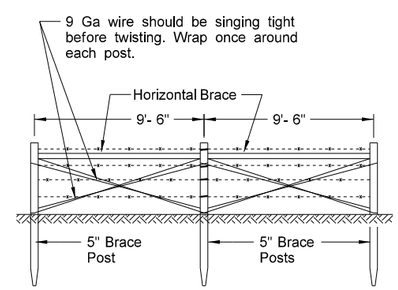

DOUBLE BRACE ASSEMBLY

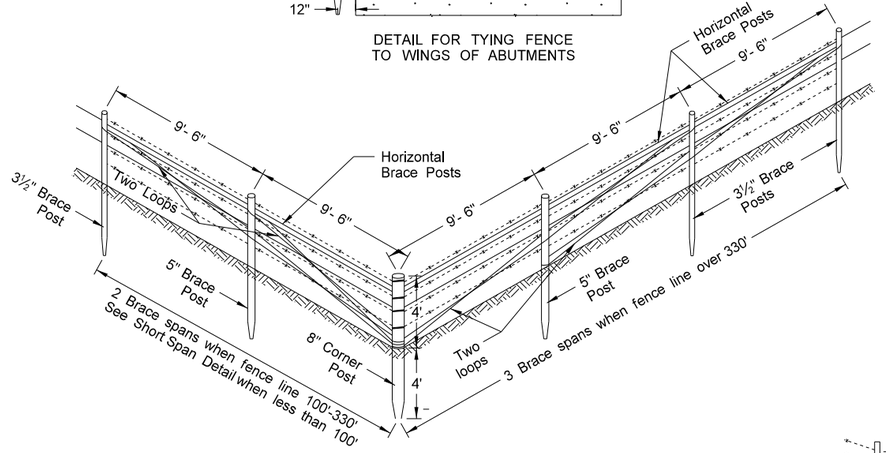

CORNER ASSEMBLY

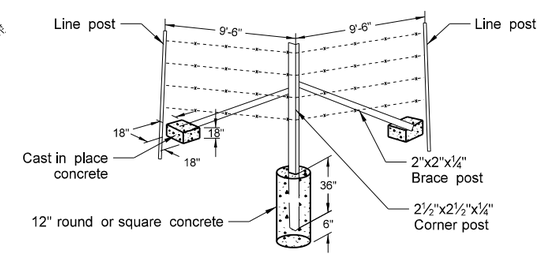

CORNER AND DOUBLE BRACE ASSEMBLY
STEEL POSTS

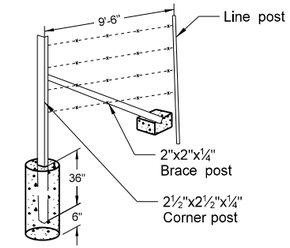

FENCE TERMINAL
STEEL POSTS

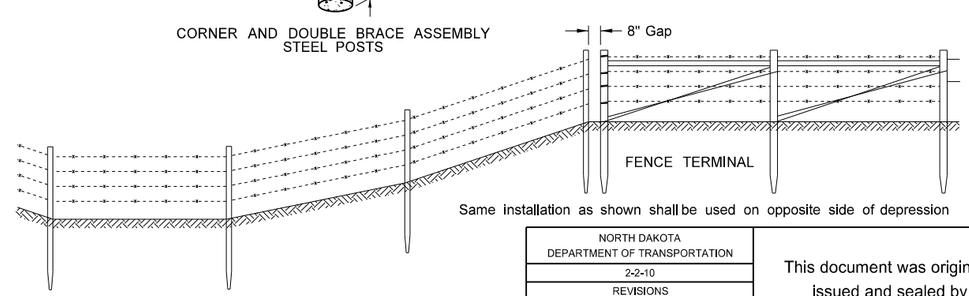

FENCE TERMINAL

Same installation as shown shall be used on opposite side of depression

FENCING FOR WIDE DEPRESSIONS

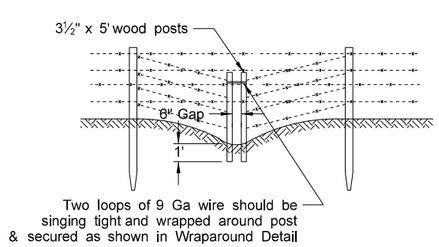

BREAK-AWAY FENCE FOR NARROW
DEPRESSIONS SUBJECT TO FLOODING

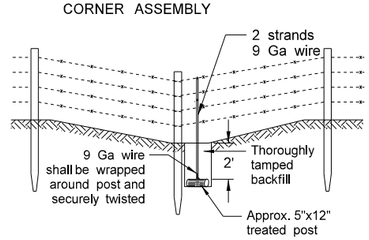

DETAIL FOR ANCHORING FENCES IN DEPRESSIONS*
*Locations shall be determined in the field and included in price bid for fencing. Other methods of anchoring the fence may be used if approved by the Engineer.

NORTH DAKOTA DEPARTMENT OF TRANSPORTATION	
2-2-10	
REVISIONS	
DATE	CHANGE
10-02-12	Notes, steel assemblies/posts
11-25-13	Revised Vehicle Gate

This document was originally issued and sealed by Roger Weigel, Registration Number PE- 2930, on 11/25/2013 and the original document is stored at the North Dakota Department of Transportation

LETTER AND ARROW DETAILS FOR VARIABLE LENGTH SIGNS

D-754-9

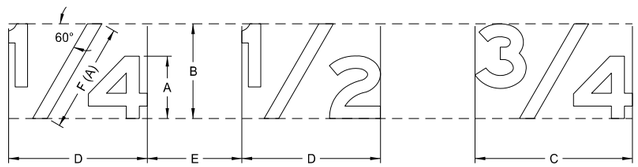

SIZE OF THE FRACTION IS DETERMINED AS FOLLOWS:

SYMBOL	TITLE	RATIO TO HEIGHT OF CAPITAL OR UPPER CASE
A	Letter height	1.0 of capital or upper case
B	Fraction height	1.5 X A
C	Fraction width	2.5 X A
D	Fraction width	2 X A
E	Space to next character	1 to 1.5 X A
F(A)	Length of diagonal	1.75 X A

(A) Diagonal stroke of fraction is to be centered optically.

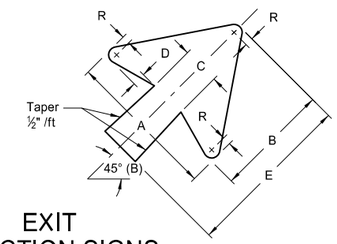

EXIT DIRECTION SIGNS

LETTER SIZE (Upper Case)	A	B	C	D	E	R
8"	15⅛"	11 9/16"	3¾"	1 5/16"	17"	13/16"
10" - 13⅓"	18¼"	14"	4½"	1½"	20"	¾"
16" - 20"	22¼"	17"	5⅜"	1¾"	25"	1"

(B) When there is no exit number in the sign face, the arrow shall be at 30°

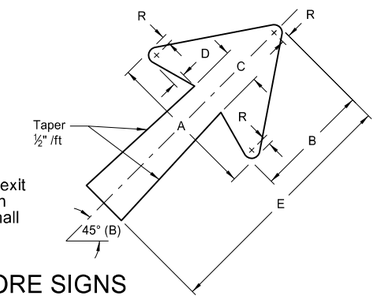

GORE SIGNS

"EXIT" LETTER SIZE (Upper Case)	A	B	C	D	E	R
8"	15⅛"	11 9/16"	3¾"	1 5/16"	25"	13/16"
10" - 13⅓"	18¼"	14"	4½"	1½"	30"	¾"

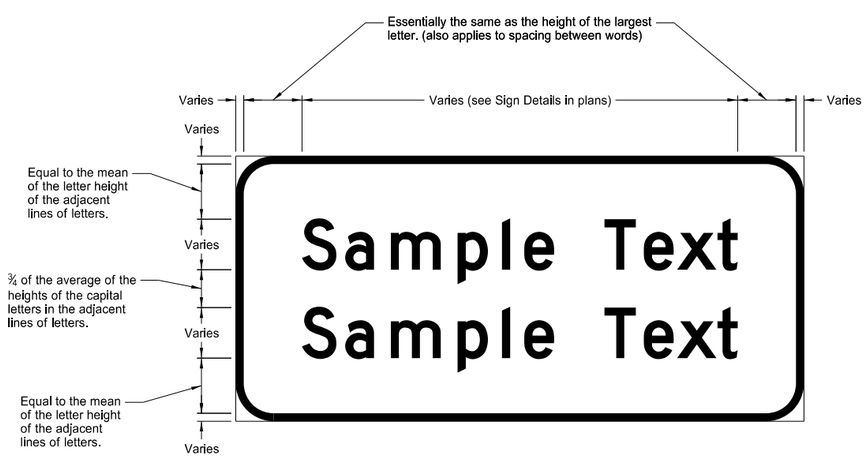

TYPICAL SPACING

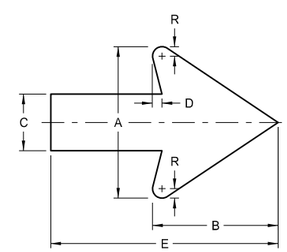

DISTANCE AND DESTINATION SIGNS

LETTER SIZE (Upper Case)	A	B	C	D	E	R
4"	4"	3 5/16"	1½"	¼"	6"	¼"
6"	6"	4⅞"	2¼"	⅜"	9"	⅜"
8"	8"	6⅝"	3"	½"	12"	½"
12"	12"	10"	4½"	⅞"	18"	⅞"

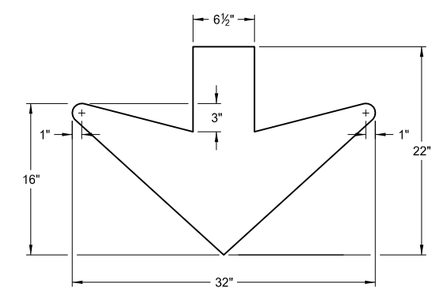

DOWN ARROW

NORTH DAKOTA DEPARTMENT OF TRANSPORTATION	
8-3-11	
REVISIONS	
DATE	CHANGE
7-8-14	Revised gore sign and added 4" D & D arrow
5-4-16	Revised Distance & Destination and Typical Spacing details

This document was originally issued and sealed by Roger Weigel, Registration Number PE- 2930, on 5/4/16 and the original document is stored at the North Dakota Department of Transportation

PERFORATED TUBE ASSEMBLY DETAILS

D-754-23

Notes:

1. Curbed Roadways: The clearance from the face of the curb should be 3' except where right of way or sidewalk width is limited, a minimum clearance of 2' shall be provided. The horizontal clearance may need to be increased to maintain a minimum sidewalk clear width of 4' from the sign support, not including any attached curb.

2. Minimum vertical clearance: Signs installed at the side of the road in rural districts shall be at least 5' measured from the bottom of the sign to the edge of the driving lane or auxiliary lane. Where parking or pedestrian movements occur, the clearance to the bottom of the sign shall be at least 7'.

   Signs on expressways shall be installed with a minimum height of 7'.

   Adopt-a-highway signs installed on Freeways shall be at least 7' above the edge of the driving lane.

   The vertical clearance shall have a maximum height of 6" above the vertical clearance specified above.

3. Offset signs: Where signs are placed at least 30 feet or more from the edge of the traveled way, the height to the bottom of such sign shall be 5' above the edge of the driving lane.

4. The clearance from edge of shared use path to edge of sign should be 3' except where width is limited, a minimum clearance of 2' shall be provided.

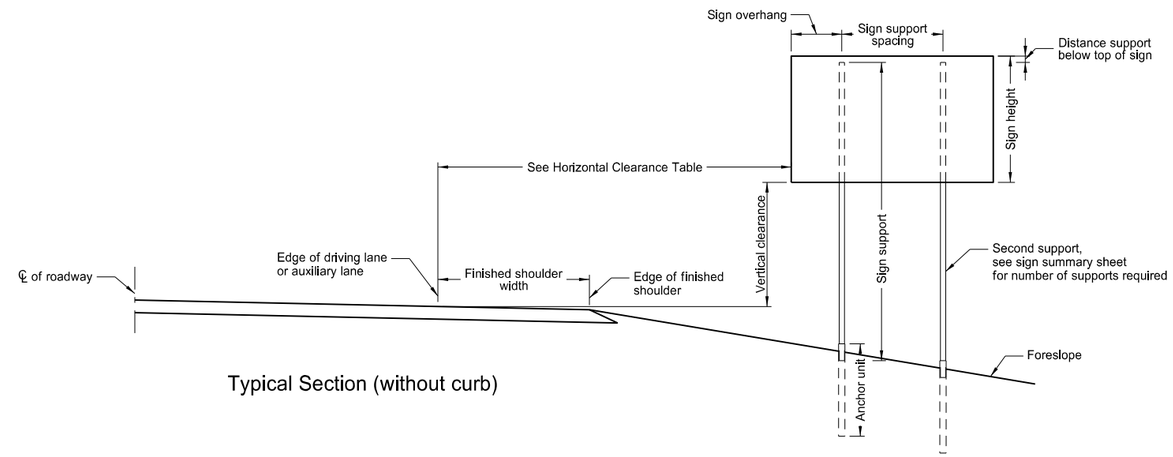

Typical Section (without curb)

Horizontal Clearance Table	
Shoulder Width ft	Offset ft
0 to 2	16
>2 to 4	18
>4 to 6	20
>6 to 8	22
>8 to 10	24

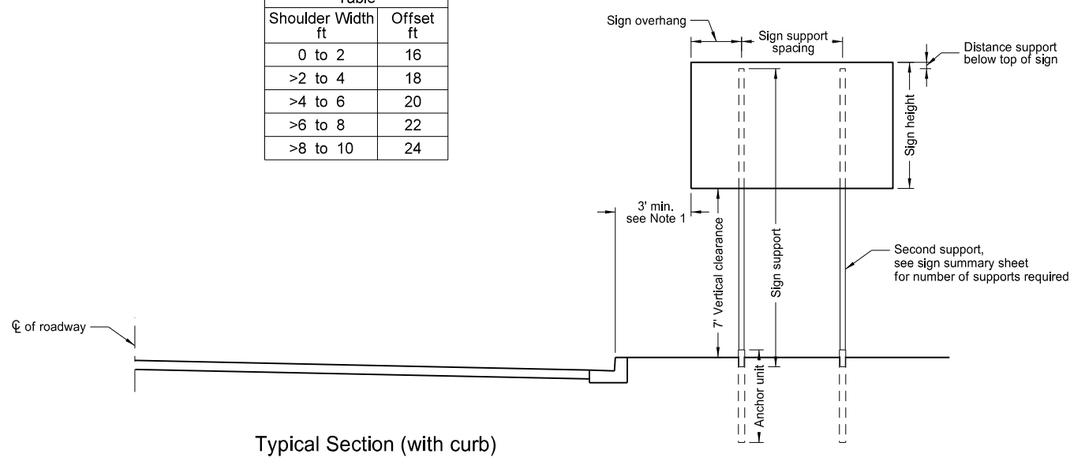

Typical Section (with curb)

Residential or Business District

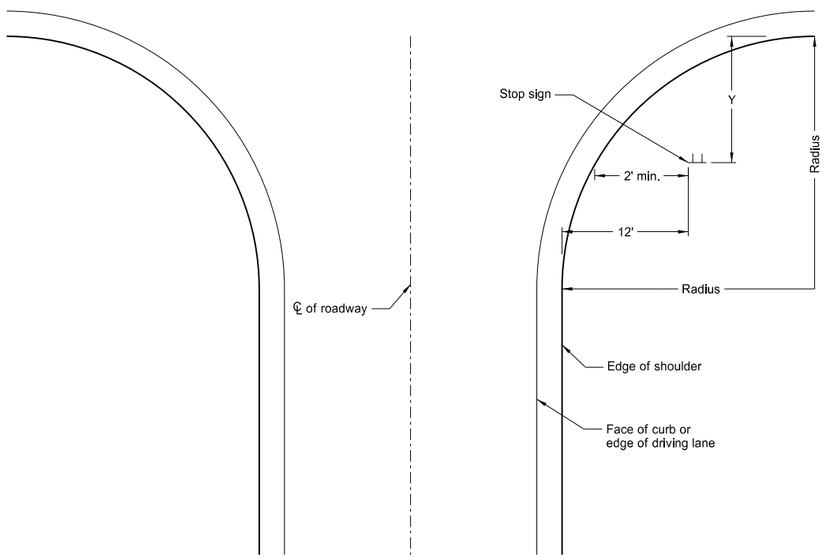

Stop Sign Location
Wide Throat Intersection

This layout is to be used for the placement of "Stop" signs.

Radius ft.	Y-max. ft.	Y-min. ft.
40	50	15
45	50	18
50	50	21
55	50	25
60	50	28
65	50	32
70	50	35
75	50	39
80	50	43

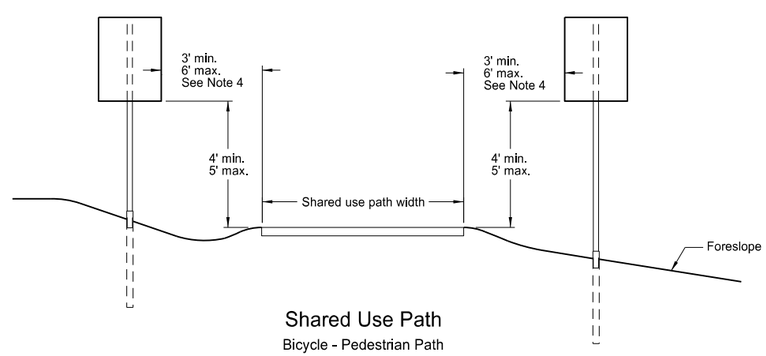

Shared Use Path

Bicycle - Pedestrian Path

NORTH DAKOTA DEPARTMENT OF TRANSPORTATION	
10-3-13	
REVISIONS	
DATE	CHANGE
7-8-14	Revised note 2, added note 4.

This document was originally issued and sealed by Roger Weigel Registration Number PE- 2930, on 7/8/14 and the original document is stored at the North Dakota Department of Transportation

Mounting Details Perforated Tube

D-754-24

Number of Posts	Telescoping Perforated Tube						
	Post Size In.	Wall Thick-ness Gauge	Sleeve Size In.	Wall Thick-ness Gauge	Slip Base	Anchor Size Without Slip Base In.	Anchor Wall Thick-ness Gauge
1	2	12			No	2¼	12
1	2¼	12			No	2½	12
1	2½	12			(B)	3(C)	7
1	2½	10			Yes		7
1	2¼	12	2½(D)	12	Yes		7
1	2½	12	2¼	12	Yes		7
2	2½	10			Yes		7
2	2¼	12	2½(D)	12	Yes		7
2	2½	12	2¼	12	Yes		7
3 & 4	2½	12			Yes		7
3 & 4	2½	10			Yes		7
3 & 4	2½	12	2¼	12	Yes		7
3 & 4	2¼	12	2½(D)	12	Yes		7
3 & 4	2½	10	2 3/16	10	Yes		7

(B) - The 2½", 12 gauge posts do not need breakaway bases when placed in standard soils, but require a shim as specified by the manufacturer. The breakaway base is required when the support is placed in weak soils. The Engineer shall determine if the soils are weak. Weak soils are classified as boggy, wet, or loose soil areas.
(C) - 3" anchor unit
(D) - 2½" x 12 ga. x 18" minimum length external sleeve required.

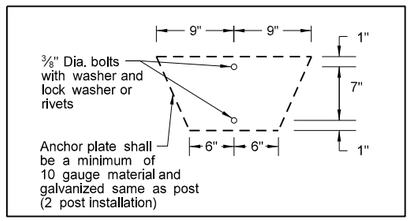

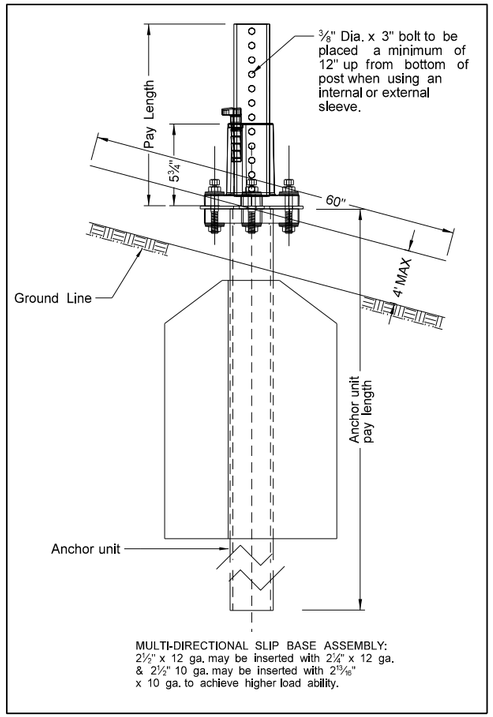

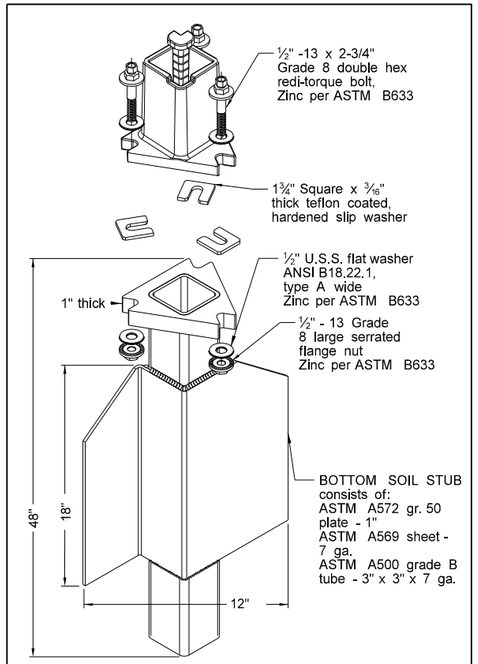

SLIP BASE FOR 2½" POST

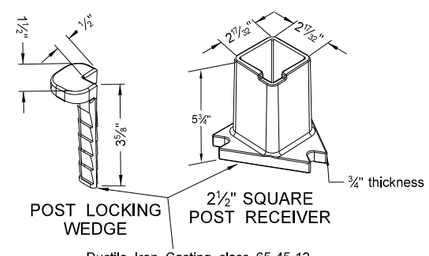

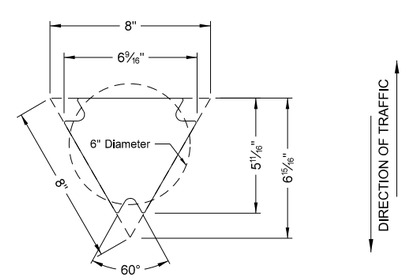

SLIP BASE DETAIL

Properties of Telescoping Perforated Tubes						
Tube Size In.	Wall Thickness in.	U.S. Standard Gauge	Weight Per Foot Lbs.	Moment of Inertia In.⁴	Cross Sect. Area In.²	Section Modulud In.³
1½ x 1½	0.105	12	1.702	0.129	0.380	0.172
2 x 2	0.105	12	2.416	0.372	0.590	0.372
2¼ x 2¼	0.105	12	2.773	0.561	0.695	0.499
2⅜ x 2⅜	0.135	10	3.432	0.605	0.841	0.590
2½ x 2½	0.105	12	3.141	0.804	0.803	0.643
2½ x 2½	0.135	10	4.006	0.979	1.010	0.783

The 2 3/16" size 10 gauge is shown as 2.19" size on the plans; The 2½" size is shown as 2.51" size on the plans.

NOTE:

1. 4" Vertical clearance of anchor or breakaway base. The 4" x 60" measurement shall be made above and below post location and also back and ahead of post.
2. Anchor material shall be 7 guage H.R.P.O. Commmercial quality ASTM A569 and 3" x 3" x 7" guage ASTM A500 grade B. Anchor shall have a yield strength 43.9 KSI and tensile strength of 59.3 KSI. Anchor shall be hot dipped galvanized per ASTM A123/153. All tolerances on anchor unit and slip base bottom assembly are +/- 0.005" unless ortherwise noted.
3. When used in concrete sidewalk, anchor shall be the same concept without the wings
4. Four post signs shall have over 8' between the first and fourth posts.
5. Installation procedures as per manufacturers recommendation.
6. Concrete fasteners for surface mount breakaway base shall be a minimum ½" diameter x 4" grade 8.

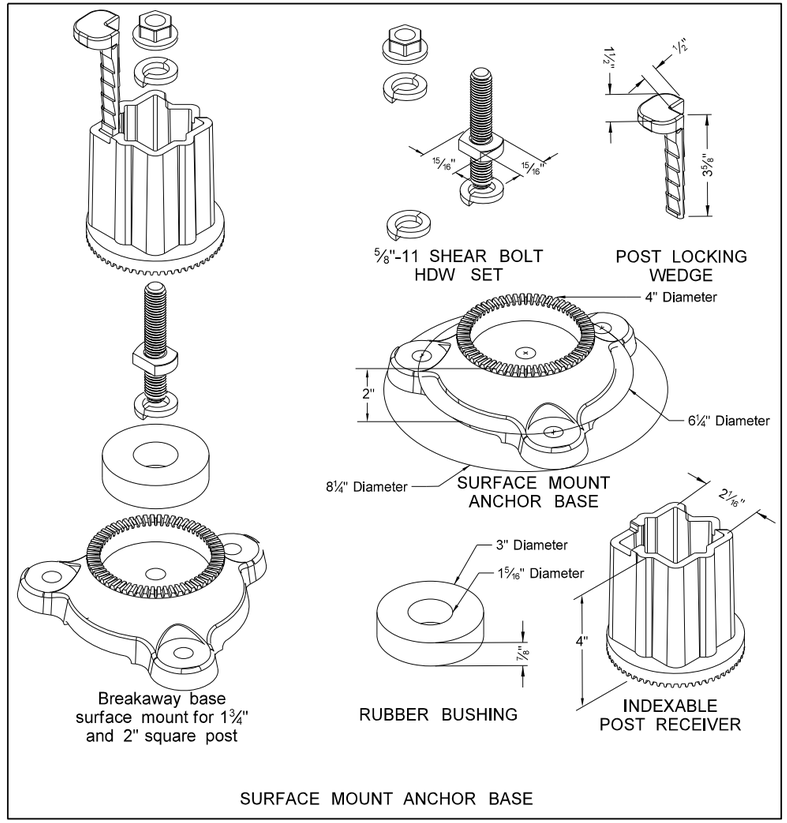

SURFACE MOUNT ANCHOR BASE

SHOULDER BOLT

Shimming agent to reduce tolerance between 3" anchor unit and 2½" post.
(standard ⅞" diameter grade 8 bolt may be used with proper shim)

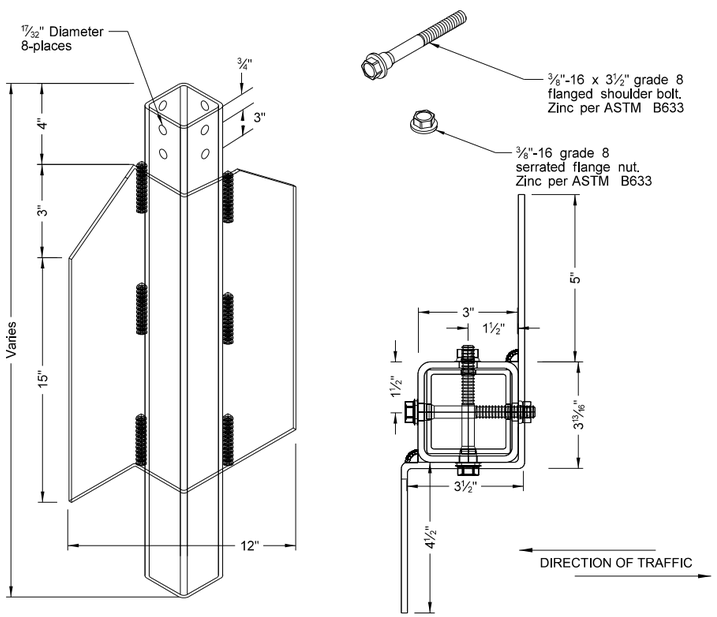

3" ANCHOR UNIT

NORTH DAKOTA DEPARTMENT OF TRANSPORTATION	
8-6-09	
REVISIONS	
DATE	CHANGE

This document was originally issued and sealed by Roger Weigel, Registration Number PE- 2930, on 08/06/09 and the original document is stored at the North Dakota Department of Transportation

D-754-24A

Breakaway Coupler System for Perforated Tubes

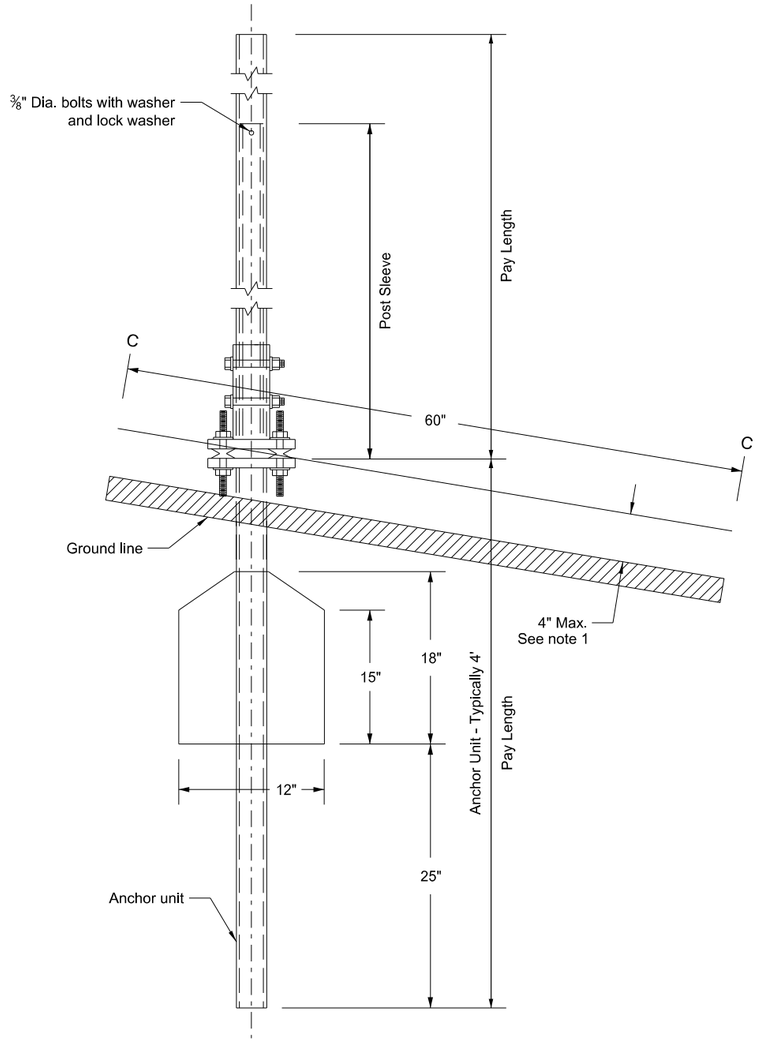

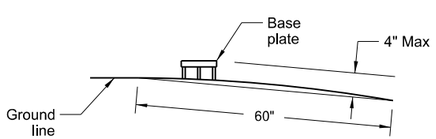

Section C-C

Max. protection of the stub post is 4" above a 60" chord aligned radially to the center line of the highway and connecting any point, within the length of the chord, on the ground surface on one side of the support to a point in the ground surface on the other side.

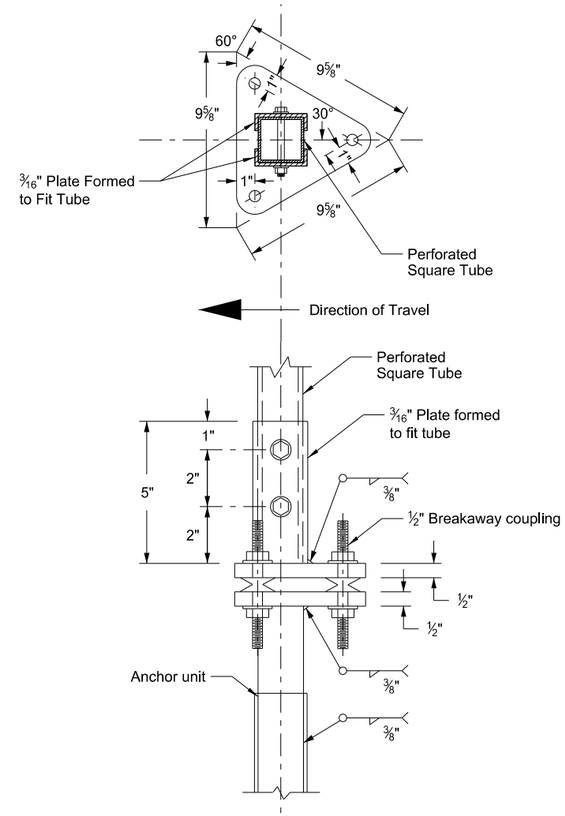

Base Plate with Breakaway Coupler

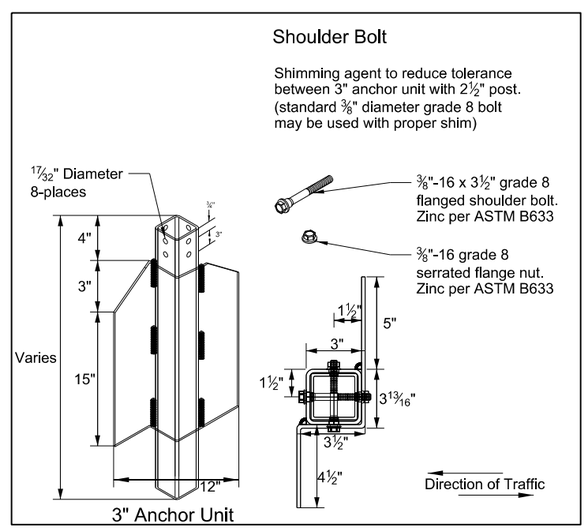

3" Anchor Unit

Notes:

1. 4" Vertical clearance of anchor or breakaway base. The 4" x 60" measurement shall be made above and below post location and also back and ahead of post.
2. Anchor unit shall be the same size as the post and shall have the same specification as the post.
3. Four post signs shall have over 8' between the first and fourth post.
4. In lieu of the breakaway base system on standard D-754-24 the breakaway coupling system may be used. The breakaway coupler system shall be manufactured from material meeting the requirements of ASTM A325 fasteners with the special requirements as specified by DENT BREAKAWAY IND., INC. which meets the test requirements of NCHRP Report 350.

Number of Posts	Telescoping Perforated Tube						
	Post Size In.	Wall Thick-ness Gauge	Sleeve Size In.	Wall Thick-ness Gauge	Slip Base	Anchor Size Without Slip Base In.	Anchor Wall Thickness Guage
1	2	12			No	2¼	12
1	2¼	12			No	2½	12
1	2½	12			(B)	3(C)	7
1	2½	10			Yes		7
1	2¼	12	2	12	Yes		7
1	2½	12	2¼	12	Yes		7
2	2½	10			Yes		7
2	2¼	12	2	12	Yes		7
2	2½	12	2¼	12	Yes		7
3 & 4	2½	12			Yes		7
3 & 4	2½	10			Yes		7
3 & 4	2½	12	2¼	12	Yes		7
3 & 4	2¼	12	2	12	Yes		7
3 & 4	2½	10	2 3/16	10	Yes		7

(B) - The 2½" 12 gauge posts do not need breakaway bases when placed in standard soils. The breakaway base is required when the support is placed in weak soils. The Engineer shall determine if the soils are weak. Weak soils are classified as boggy, wet, or loose soil areas.

(C) - 3" anchor unit

NORTH DAKOTA DEPARTMENT OF TRANSPORTATION	
10-3-2013	
REVISIONS	
DATE	CHANGE

This document was originally issued and sealed by Roger Weigel Registration Number PE- 2930, on 10/3/13 and the original document is stored at the North Dakota Department of Transportation

Mounting Details Perforated Tube

D-754-25

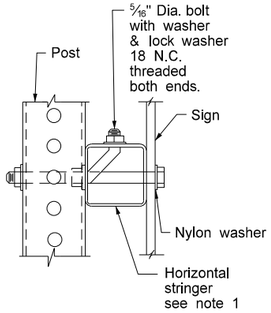

Side View

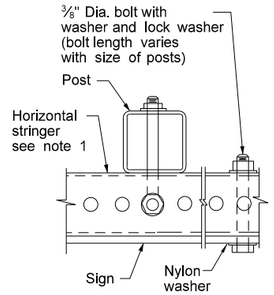

Top View

STRINGER MOUNTING
(WITH STRINGER IN FRONT OF POST)

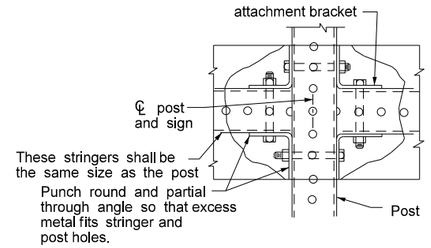

STREET NAME SIGNS
AND ONE WAY SIGNS
SINGLE POST ASSEMBLY
ONE STRINGER OR
BACK TO BACK MOUNTING

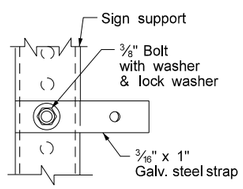

Side View

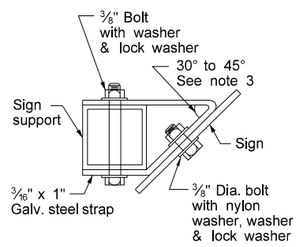

Top View

STRAP DETAIL

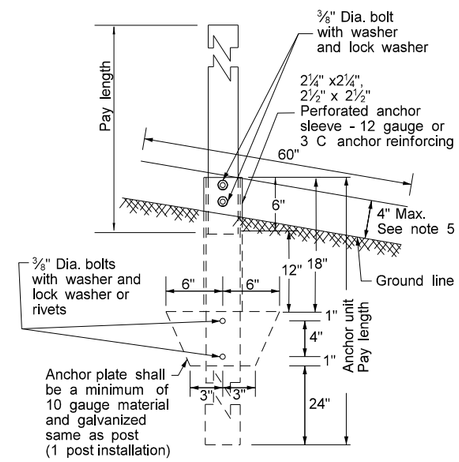

ANCHOR UNIT AND
POST ASSEMBLY

Note:

1. Horizontal stringers - In lieu of perforated tubes, the contractor may substitute z bar stringers. The z bar stringers shall be 1¾" x 3/16" thick, 1.08 lbs./ft aluminum or 3.16 lbs./ft steel.
2. Metal washers used on sign face shall have a minimum outside diameter of 15/16" ± 1/16" and 10 gauge thickness.
3. No Parking Signs: All no parking signs with directional arrows shall be placed at a 30 to 45 degree angle with the line of traffic flow. No parking signs required at the above angles may have the support turned to the correct angle. If the no parking sign is placed with another sign that has to be placed at a 90 degree angle with the line of traffic flow, the detailed angle strap should be used to mount the no parking sign. Flat washers and lock washers shall be used with all nylon washers.
4. In lieu of using the bent bolt to attach the post to the stringer, the contractor may choose to punch the sign backing and place the bolt through the sign, the stringer and the post.
5. 4" vertical clearance of anchor or breakaway base. The 4" x 60" measurement shall be made above and below post location and also back and ahead of post.

Number of Posts	Telescoping Perforated Tube						
	Post Size In.	Wall Thick-ness Gauge	Sleeve Size In.	Wall Thick-ness Gauge	Slip Base	Anchor Size Without Slip Base In.	Anchor Wall Thick-ness Gauge
1	2	12			No	2¼	12
1	2¼	12			No	2½	12
1	2½	12			(B)	3(C)	7
1	2½	10			Yes		7
1	2¼	12	2½(D)	12	Yes		7
1	2½	12	2¼	12	Yes		7
2	2½	10			Yes		7
2	2¼	12	2½(D)	12	Yes		7
2	2½	12	2¼	12	Yes		7
3 & 4	2½	12			Yes		7
3 & 4	2½	10			Yes		7
3 & 4	2½	12	2¼	12	Yes		7
3 & 4	2¼	12	2½(D)	12	Yes		7
3 & 4	2½	10	2 3/16	10	Yes		7

(B) - The 2½", 12 gauge posts do not need breakaway bases when placed in standard soils, but require a shim as specified by the manufacturer. The breakaway base is required when the support is placed in weak soils. The Engineer shall determine if the soils are weak. Weak soils are classified as boggy, wet, or loose soil areas.
(C) - 3" anchor unit
(D) - 2½" x 12 ga. x 18" minimum length external sleeve required.

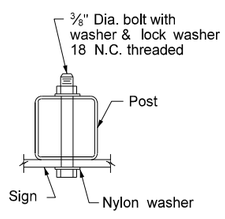

BOLT MOUNTING

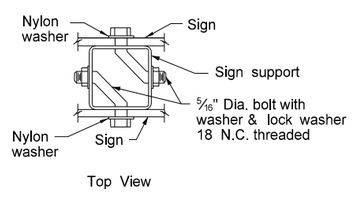

Top View

BACK TO BACK
MOUNTING

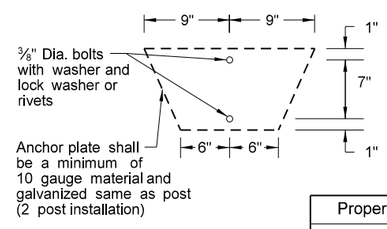

Properties of Telescoping Perforated Tubes						
Tube Size In.	Wall Thickness In.	U.S. Standard Gauge	Weight Per Foot Lbs.	Moment of Inertia In.^{4}	Cross Sect. area In.^{2}	Section Modulus In.^{3}
1½ x 1½	0.105	12	1.702	0.129	0.380	0.172
2 x 2	0.105	12	2.416	0.372	0.590	0.372
2¼ x 2¼	0.105	12	2.773	0.561	0.695	0.499
2 3/16 x 2 3/16	0.135	10	3.432	0.605	0.841	0.590
2½ x 2½	0.105	12	3.141	0.804	0.803	0.643
2½ x 2½	0.135	10	4.006	0.979	1.010	0.783

The 2 3/16" size 10 gauge is shown as 2.19" size on the plans.
The 2½" size is shown as 2.51" size on the plans.

NORTH DAKOTA
DEPARTMENT OF TRANSPORTATION

8-6-09

REVISIONS

DATE	CHANGE
7-8-14	Revised Note 3

This document was originally issued and sealed by Roger Weigel, Registration Number PE- 2930 , on 7/8/14 and the original document is stored at the North Dakota Department of Transportation

SIGN PUNCHING, STRINGER AND SUPPORT LOCATION DETAILS REGULATORY, WARNING AND GUIDE SIGNS

D-754-26

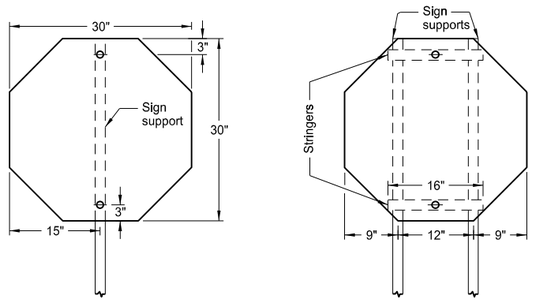

1 Post 2 Posts

Assembly No. 1

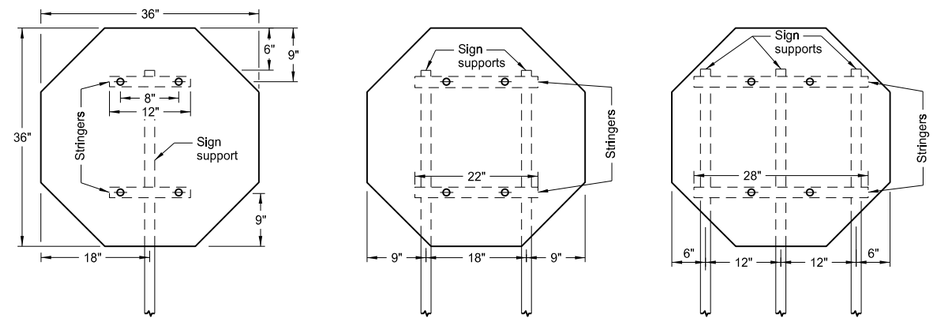

1 Post 2 Posts 3 Posts

Assembly No. 2

Notes:

1. See Standard D-754-25 for mounting details.

2. The minimum sign backing material thickness shall be 0.100 inch.

3. Perforated square tube stringer shall be 1½" x 1½".

4. All holes shall be punched round for ⅜" bolt.

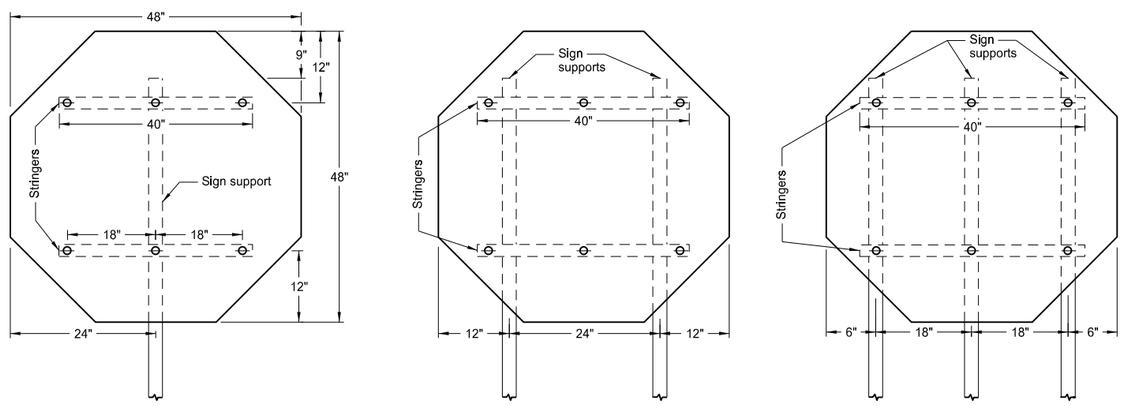

1 Post 2 Posts 3 Posts

Assembly No. 3

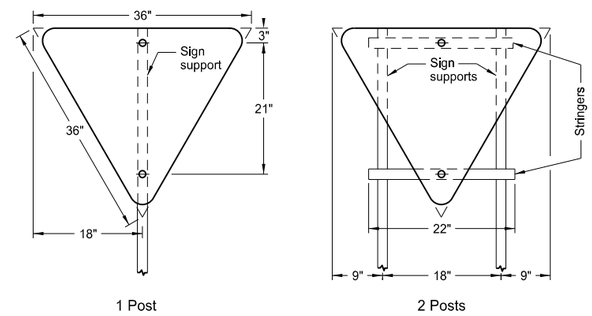

1 Post 2 Posts

Assembly No. 4

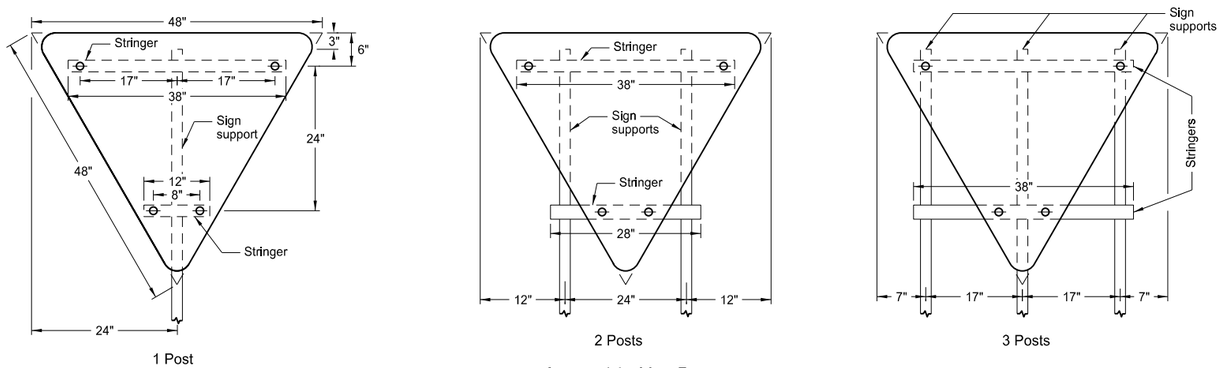

1 Post 2 Posts 3 Posts

Assembly No. 5

NORTH DAKOTA DEPARTMENT OF TRANSPORTATION	
12-1-10	
REVISIONS	
DATE	CHANGE

This document was originally issued and sealed by Roger Weigel, Registration Number PE- 2930, on 12-1-10 and the original document is stored at the North Dakota Department of Transportation

SIGN PUNCHING, STRINGER AND SUPPORT LOCATION DETAILS REGULATORY, WARNING AND GUIDE SIGNS

D-754-27

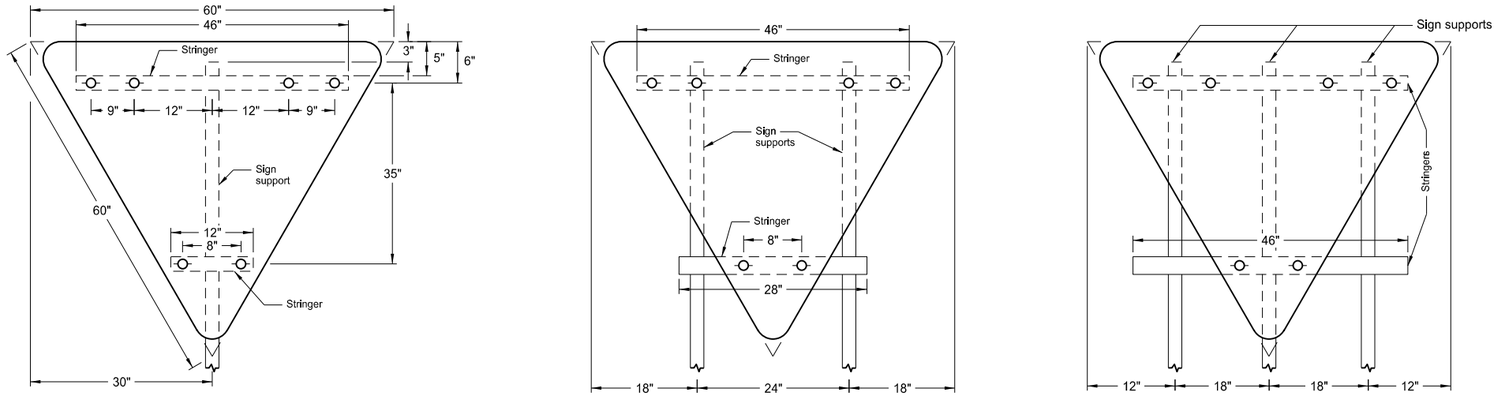

Assembly No. 6

Notes:

1. See Standard D-754-25 for mounting details.

2. The minimum sign backing material thickness shall be 0.100 inch.

3. Perforated square tube stringer shall be 1½" x 1½".

4. All holes shall be punched round for ⅜" bolt.

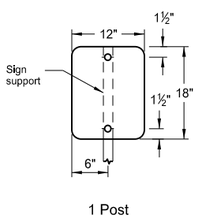

Assembly No. 7

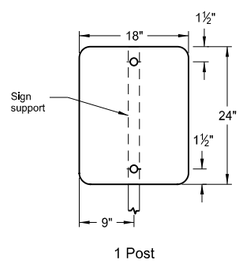

Assembly No. 8

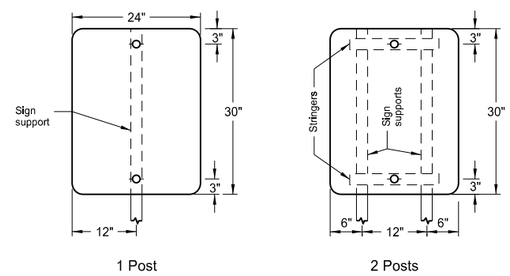

Assembly No. 9

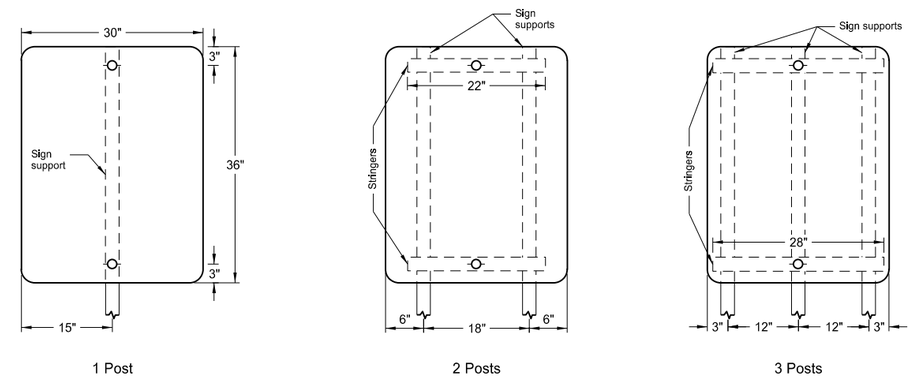

Assembly No. 10

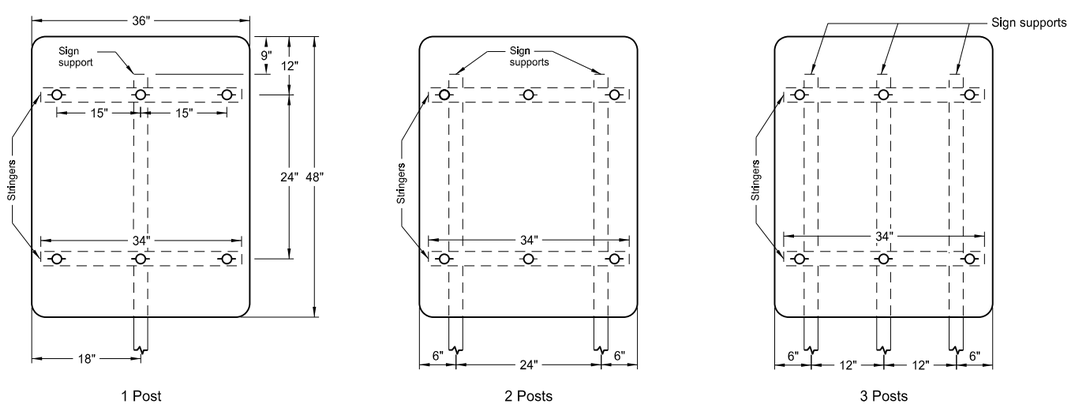

Assembly No. 11

NORTH DAKOTA DEPARTMENT OF TRANSPORTATION	
12-1-10	
REVISIONS	
DATE	CHANGE

This document was originally issued and sealed by Roger Weigel, Registration Number PE- 2930, on 12-1-10 and the original document is stored at the North Dakota Department of Transportation

D-754-29

SIGN PUNCHING, STRINGER AND SUPPORT LOCATION DETAILS REGULATORY, WARNING AND GUIDE SIGNS

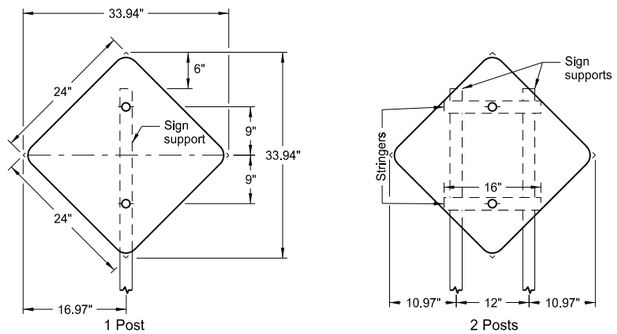

Assembly No. 18

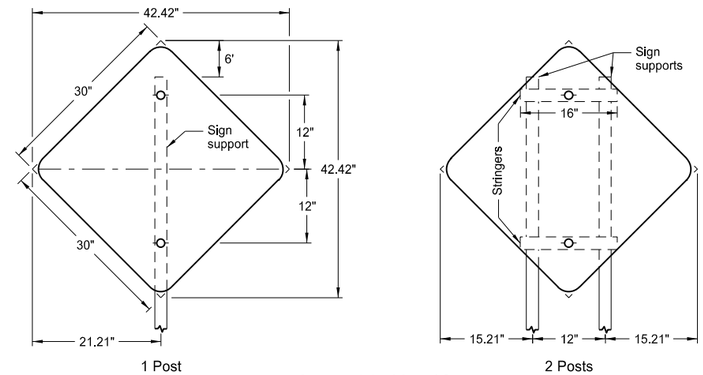

Assembly No. 19

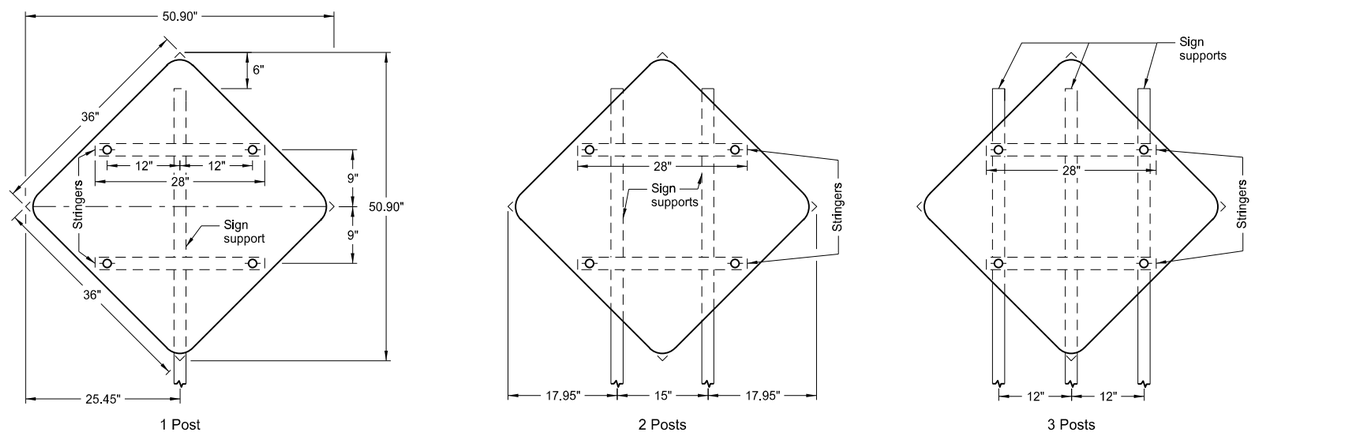

Assembly No. 20

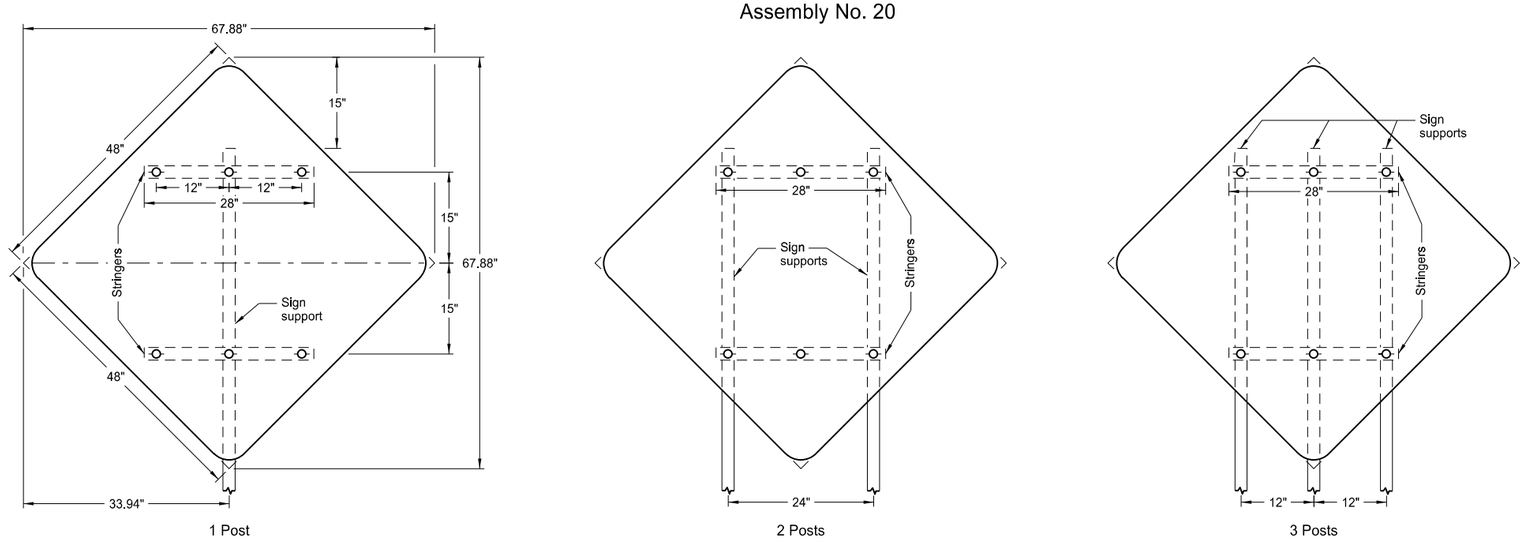

Assembly No. 21

Notes:

1. See Standard D-754-25 for mounting details.

2. The minimum sign backing material thickness shall be 0.100 inch.

3. Perforated square tube stringer shall be 1½" x 1½".

4. All holes shall be punched round for ⅜" bolt.

NORTH DAKOTA DEPARTMENT OF TRANSPORTATION	
12-1-10	
REVISIONS	
DATE	CHANGE

This document was originally issued and sealed by Roger Weigel, Registration Number PE- 2930, on 12-1-10 and the original document is stored at the North Dakota Department of Transportation

SIGN PUNCHING, STRINGER AND SUPPORT LOCATION DETAILS FOR VARIABLE LENGTH SIGNS

D-754-47

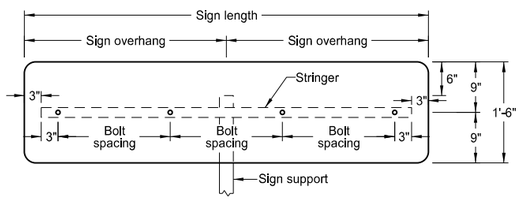

VARIES X 1'-6"

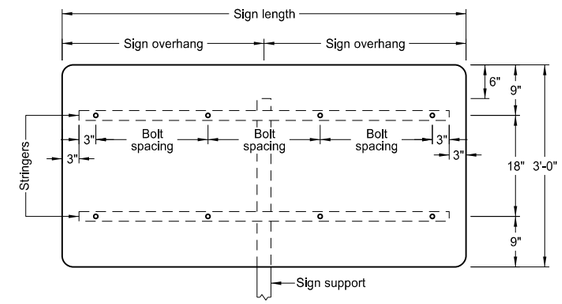

VARIES X 3'-0"

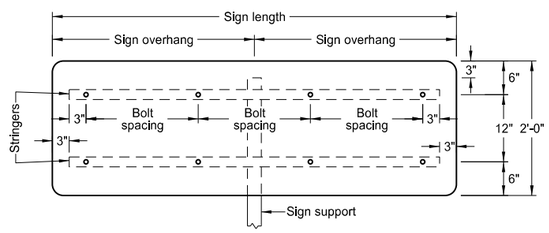

VARIES X 2'-0"

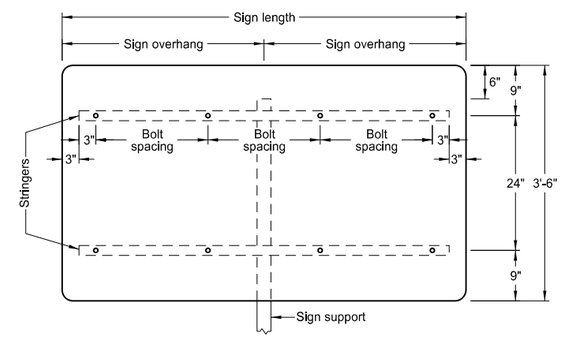

VARIES X 3'-6"

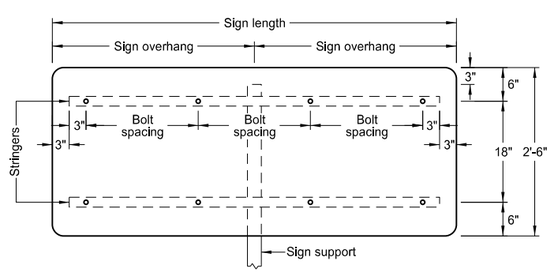

VARIES X 2'-6"

1 POST		
Sign Length	Sign Overhang	Bolt Spacing
4'-0"	2'-0"	18"
4'-6"	2'-3"	21"
5'-0"	2'-6"	24"
5'-6"	2'-9"	18"
6'-0"	3'-0"	20"
6'-6"	3'-3"	22"
7'-0"	3'-6"	24"
7'-6"	3'-9"	2-20" & 2-19"
8'-0"	4'-0"	21"
8'-6"	4'-3"	2-22" & 2-23"
9'-0"	4'-6"	24"
9'-6"	4'-9"	4-20" & 1-22"
10'-0"	5'-0"	2-21" & 3-22"
10'-6"	5'-3"	4-23" & 1-22"
11'-0"	5'-6"	24"
11'-6"	5'-9"	21"
12'-0'	6'-0"	22"

Notes:

1. The minimum sign backing material thickness shall be 0.100 inch.
2. Perforated square tube stringer shall be 1½" x 1½".
3. All holes shall be punched round for ⅜" bolt.
4. Single stringer and single post signs shall have stringers attached to the post using the special stringer angle, shown on the "Mounting Details Perforated Tube" standard drawing.

NORTH DAKOTA DEPARTMENT OF TRANSPORTATION	
9-25-12	
REVISIONS	
DATE	CHANGE

This document was originally issued and sealed by Roger Weigel, Registration Number PE- 2930, on 9/25/2012 and the original document is stored at the North Dakota Department of Transportation

SIGN PUNCHING, STRINGER AND SUPPORT LOCATION DETAILS - ROUTE MARKER SIGNS

D-754-51

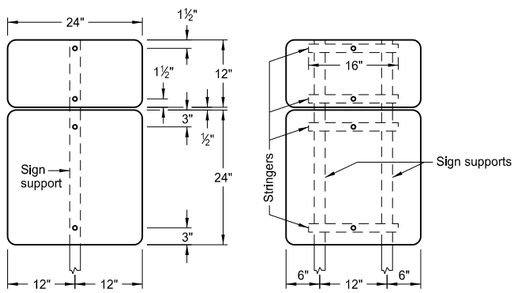

1 Post 2 Posts

ASSEMBLY NO. 371

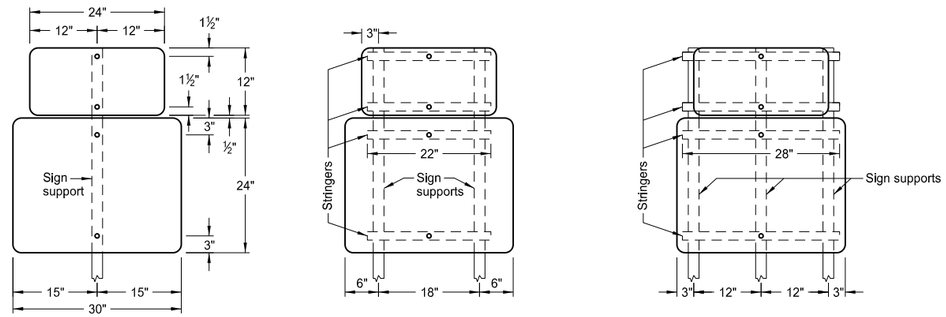

1 Post 2 Posts 3 Posts

ASSEMBLY NO. 372

Notes:

1. The minimum sign backing material thickness shall be 0.100 inch.
2. Perforated square tube stringer shall be 1½"x1½".
3. All holes shall be punched round for ⅜" bolt.

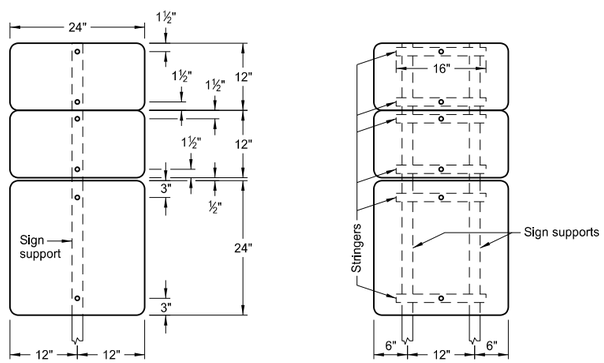

1 Post 2 Posts 3 Posts

ASSEMBLY NO. 373

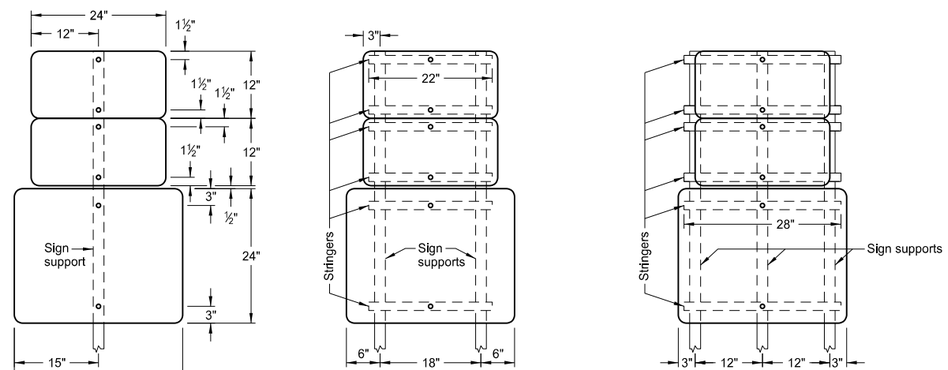

1 Post 2 Posts 3 Posts

ASSEMBLY NO. 374

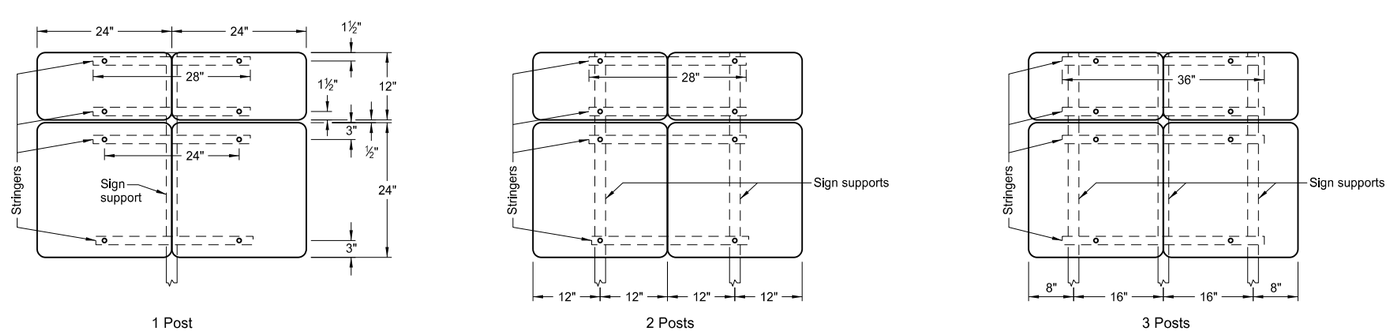

1 Post 2 Posts 3 Posts

ASSEMBLY NO. 375

NORTH DAKOTA DEPARTMENT OF TRANSPORTATION	
8-22-12	
REVISIONS	
DATE	CHANGE

This document was originally issued and sealed by Roger Weigel Registration Number PE- 2930, on 8/22/12 and the original document is stored at the North Dakota Department of Transportation

OBJECT MARKERS - CULVERTS

D-754-83

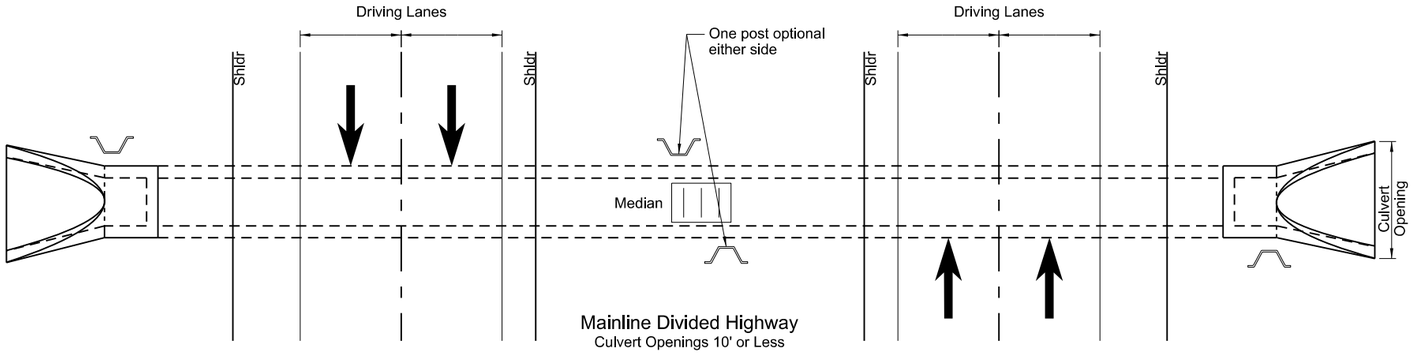

Mainline Divided Highway
Culvert Openings 10' or Less

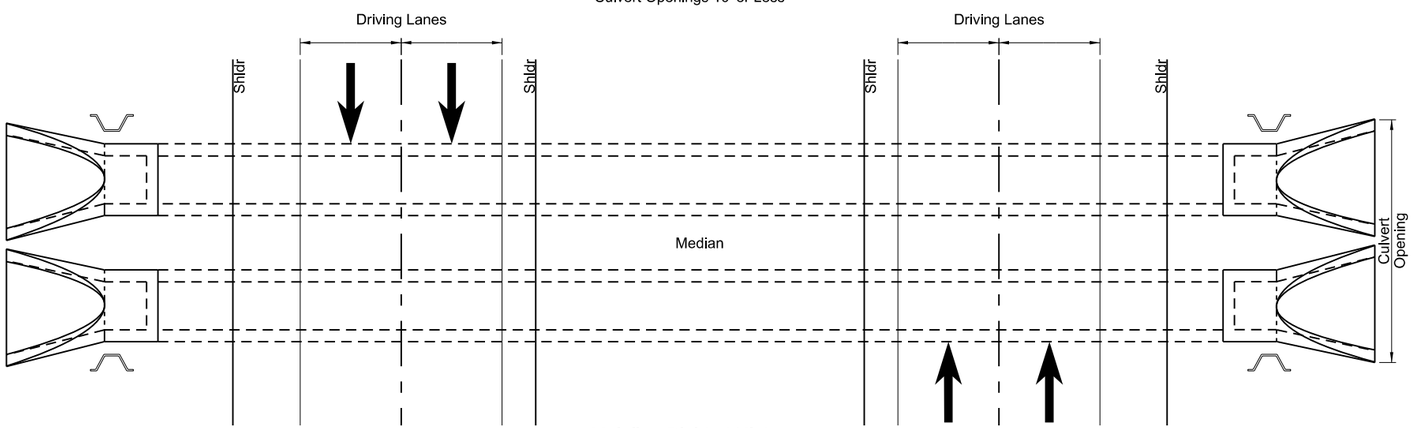

Mainline Divided Highway
Culvert Openings Greater than 10'
Multiple Installations

Post Location

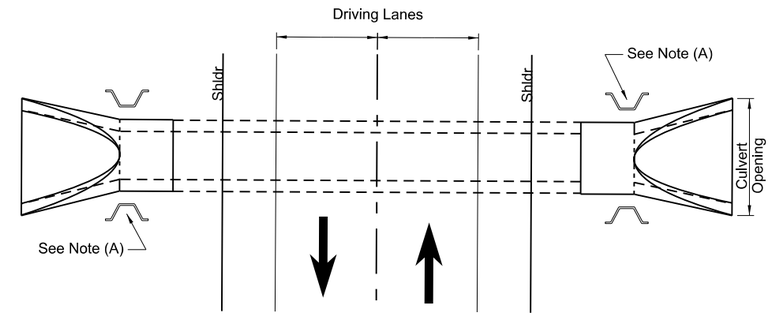

Two-Lane Highway

(A) Additional marker shall be installed where multiple pipe installations have a width of greater than 10'.

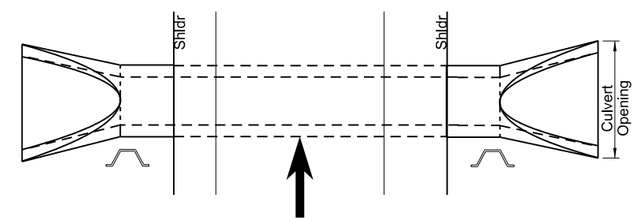

Ramp

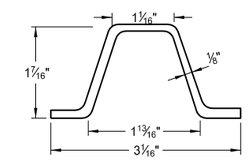

Steel Post Detail
Approx. 2.0 lbs/ft

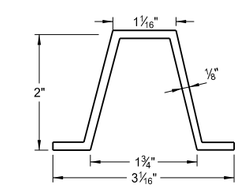

Aluminum Post Detail
Approx. 0.88 lbs/ft

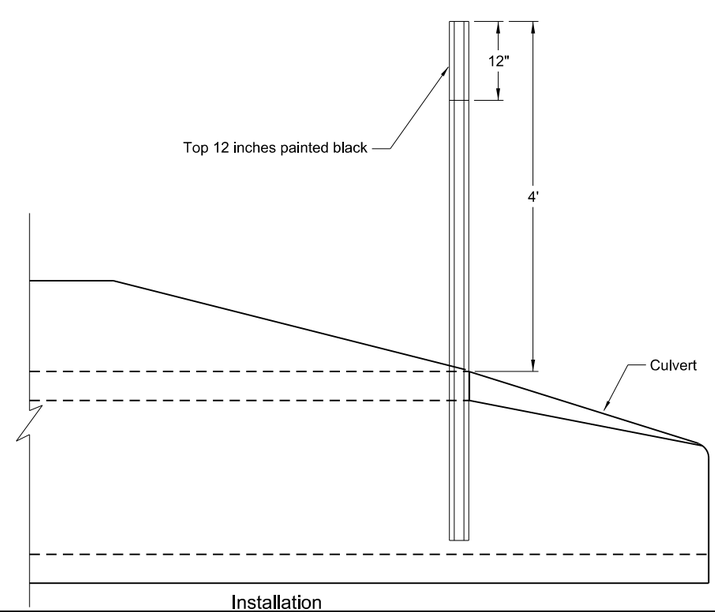

Installation

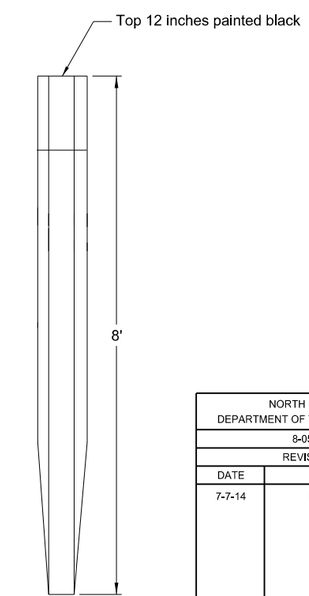

U-Type Post

Notes:

Installation: Construction requirements shall meet 754.04D. Each end of culverts crossing the roadway within the right-of-way shall be marked with a post as shown. Posts are to be installed in front of the culvert in the direction of travel along the side of the culvert and one foot from the culvert opening unless shown otherwise on the plans.

Posts: Posts shall conform to section 894.04A of the Standard Specifications with the exception that the post may or may not have holes drilled.

Basis of Payment: The quantity will be measured by the number of object markers each installed. All costs for furnishing and installing the markers shall be included in the price bid for the item "Object Markers - Culverts".

NORTH DAKOTA DEPARTMENT OF TRANSPORTATION	
8-05-13	
REVISIONS	
DATE	CHANGE
7-7-14	Revised Notes

This document was originally issued and sealed by Roger Weigel, Registration Number PE- 2930, on 7/7/2014 and the original document is stored at the North Dakota Department of Transportation

RUMBLE STRIPS
UNDIVIDED HIGHWAYS (SHOULDERS 4' OR GREATER)

D-760-3

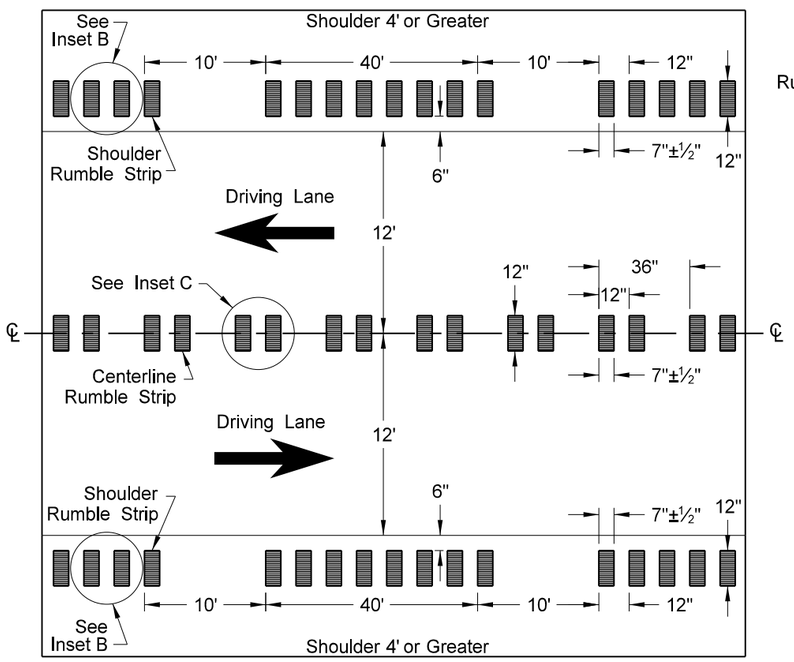

Undivided Highways (Shoulders 4' or Greater)

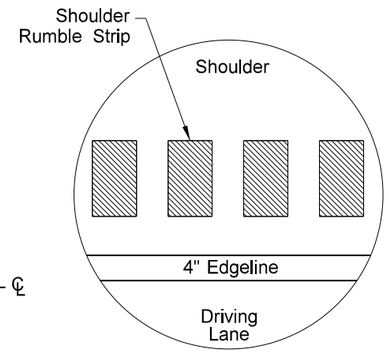

Inset B - Shoulder Rumble Strip

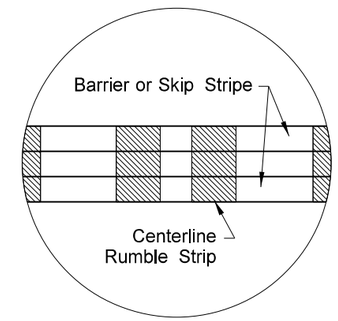

Inset C - Centerline Rumble Strip

NOTES:

1) Discontinue shoulder rumble strips through the entire length of right turn lanes, 100' before right turn lane tapers, and at the radius of a paved or gravel highway, section line, approach, or private drive.

2) Discontinue centerline rumble strips through the entire length of left turn lanes, 100' before left turn lane tapers and median islands, and 100' before and after a paved or gravel highway, section line, approach, or private drive.

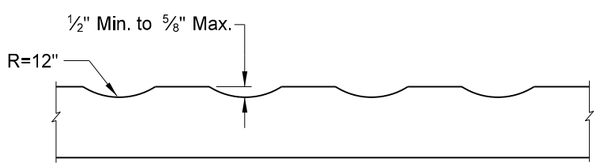

Profile of Rumble Strips - Bituminous and PCC Pavements

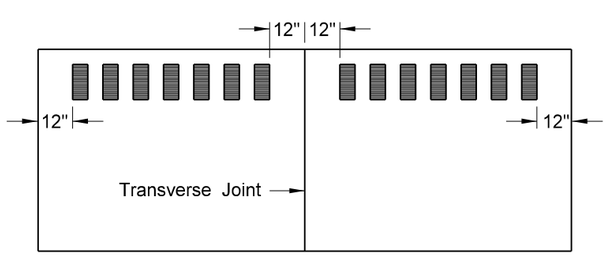

Discontinue rumble strip approx. 12" on both sides of PCC transverse joint

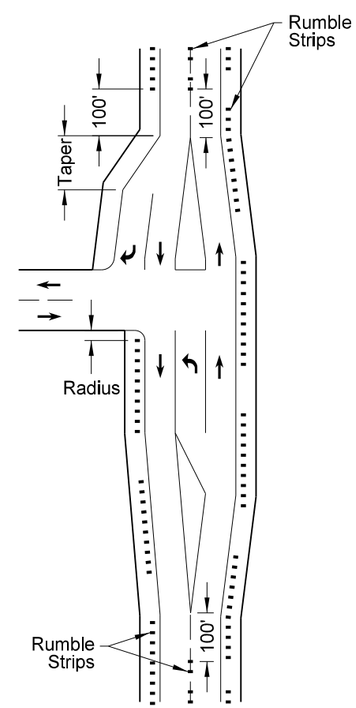

Turn Lane (Right & Left)

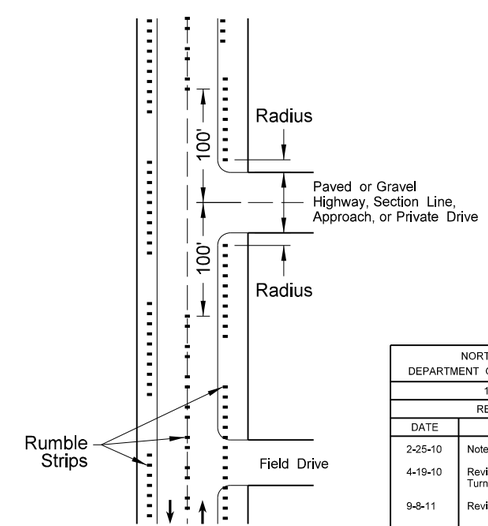

Entrance Roadways

NORTH DAKOTA DEPARTMENT OF TRANSPORTATION	
12-29-09	
REVISIONS	
DATE	CHANGE
2-25-10	Note 4 was added.
4-19-10	Revised Note 5, Note 6, and Turn Lane (Right & Left).
9-8-11	Revised Notes and D-760-3.

This document was originally issued and sealed by Roger Weigel, Registration Number PE- 2930 , on 9/8/11 and the original document is stored at the North Dakota Department of Transportation

Pavement Marking Message Details

D-762-1

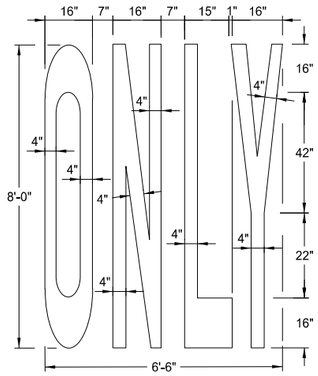

22 S. F.

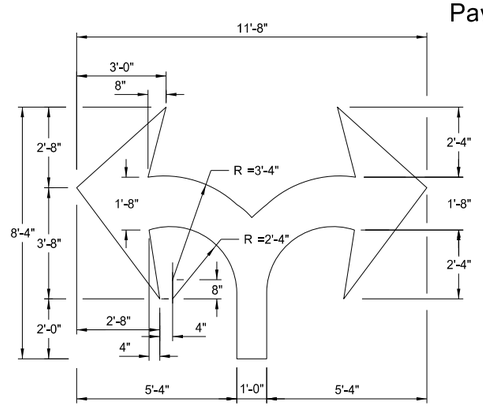

29 S. F.

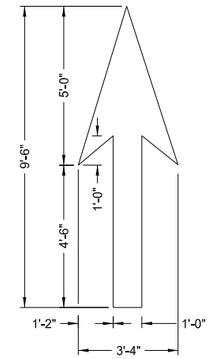

12 S. F.

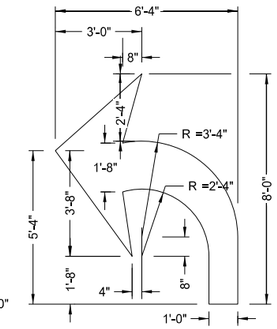

16 S. F.

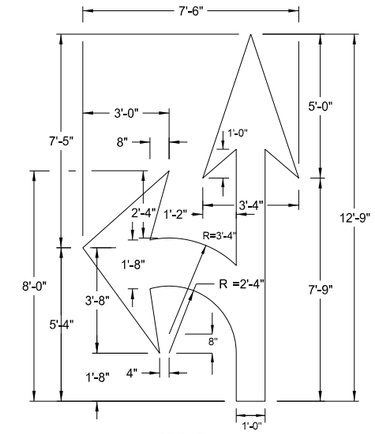

27 S. F.

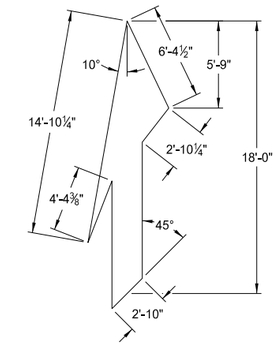

41 S. F.

Note:
The merge arrow shall be rotated 20° from the edge of the roadway.

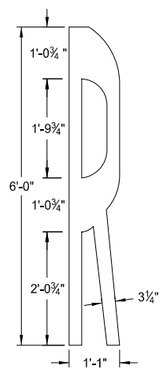

4 S. F.

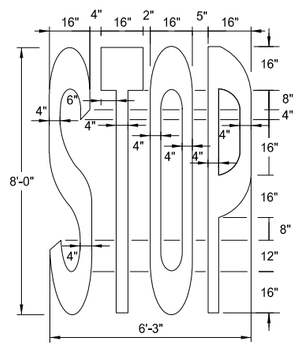

22 S. F.

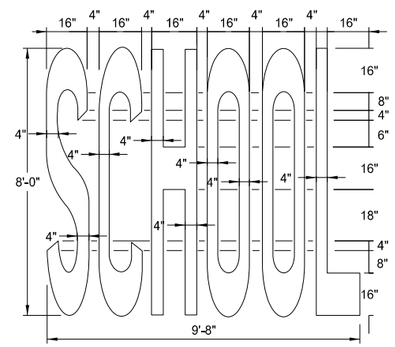

34.5 S. F.

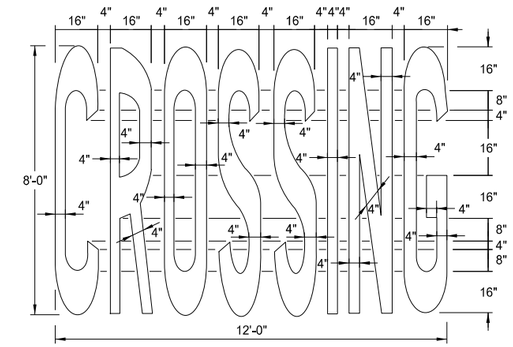

46 S. F.

Speed Limit	Chevron Width	Chevron Spacing 45° to Traffic
0-25 mph	8"	5'
30-40 mph	8"	15'
45 mph and above	12"	25'

Chevron Crosshatching Table

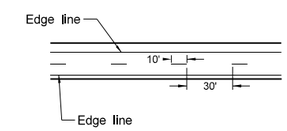

Centerline Pavement Marking Skip Spacing Detail

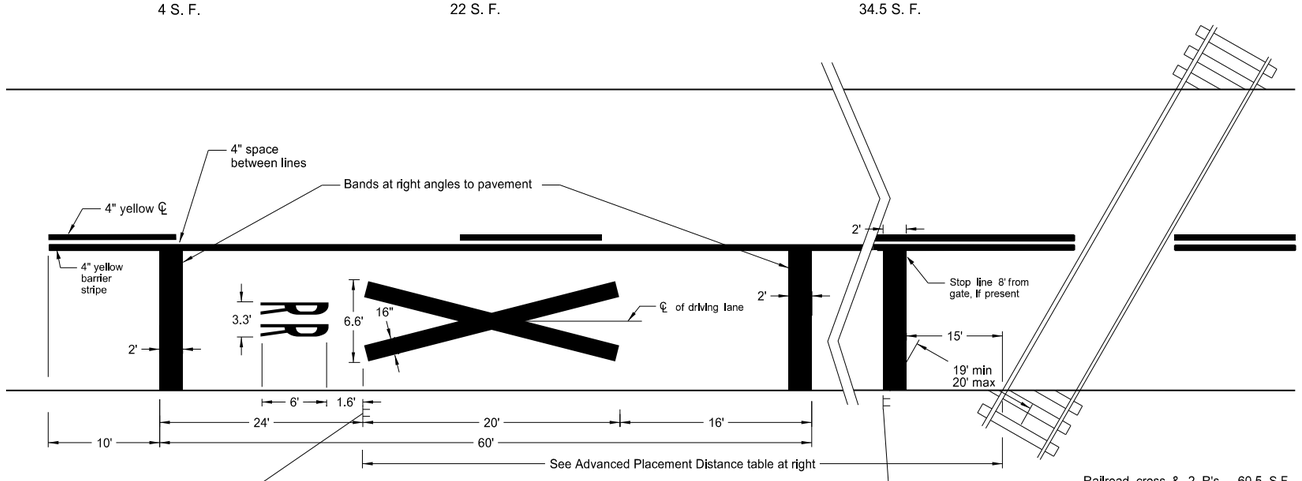

Railroad cross & 2 R's 60.5 S.F.
3 Bands (12' lane) 72 S.F.

W10-1

See Standard Drawing D-754-81

Notes:
A three lane roadway should be marked with a centerline for two-lane approach operation on the approach to a crossing. On multi-lane roads, the transverse bands should extend across all approach lanes, and individual R X R symbols should be used in each approach lane.

See plans for correct message. All pavement markings shall be white unless noted otherwise.

R15-1

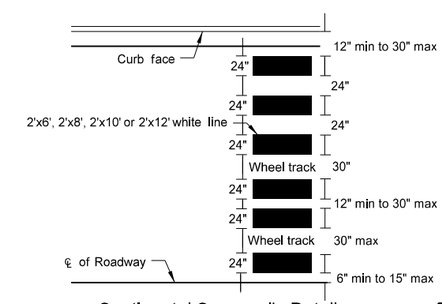

Continental Crosswalk Detail

Advance Placement Distance for Railroad Warning Signs	
Posted or 85th Percentile Speed	Advance Distance
20 mph	min. 100 ft
25 mph	min. 100 ft
30 mph	min. 100 ft
35 mph	min. 100 ft
40 mph	125 ft
45 mph	175 ft
50 mph	250 ft
55 mph	325 ft
60 mph	400 ft
65 mph	475 ft
70 mph	550 ft

NORTH DAKOTA DEPARTMENT OF TRANSPORTATION

12-6-11

REVISIONS

DATE	CHANGE

This document was originally issued and sealed by Roger Weigel, Registration Number PE- 2930, on 12/06/11 and the original document is stored at the North Dakota Department of Transportation

PAVEMENT MARKING

D-762-4

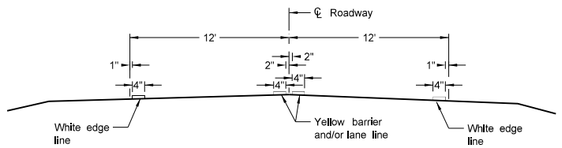

Two Lane Two Way
RURAL ROADWAY

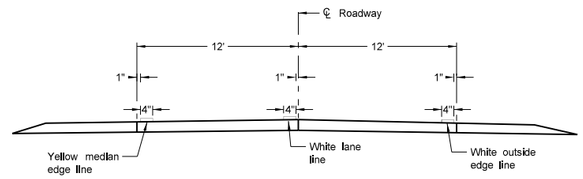

Two Lane Roadway
INTERSTATE HIGHWAY
Concrete Section

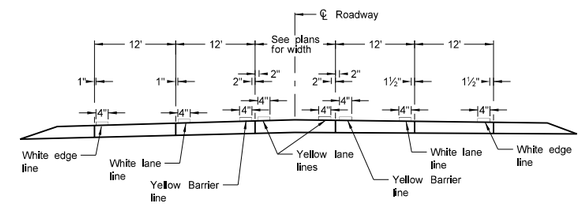

RURAL FIVE LANE ROADWAY
Concrete Section

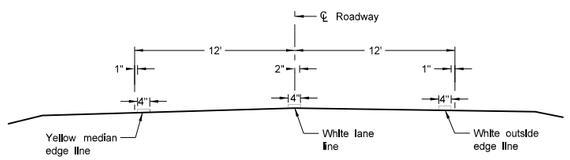

Two Lane Divided
Rural Roadway
PRIMARY HIGHWAY
Asphalt Section

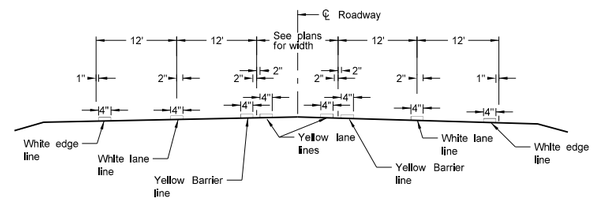

RURAL FIVE LANE ROADWAY
Asphalt Section

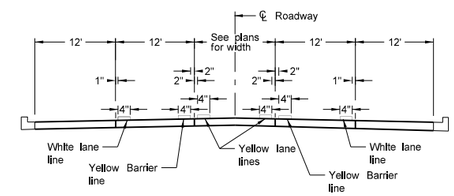

URBAN FIVE LANE SECTION
Concrete Section

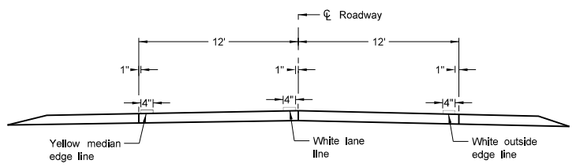

Two Lane Roadway
PRIMARY HIGHWAY
Concrete Section

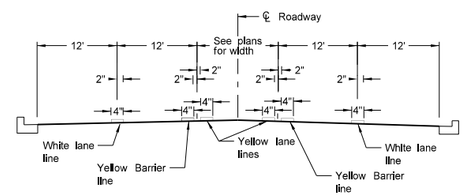

URBAN FIVE LANE SECTION
Asphalt Section

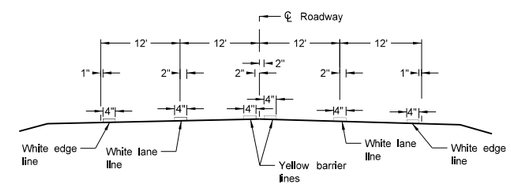

RURAL FOUR LANE ROADWAY
Asphalt Section

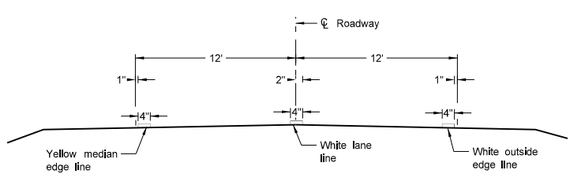

Two Lane Roadway
INTERSTATE HIGHWAY
Asphalt Section

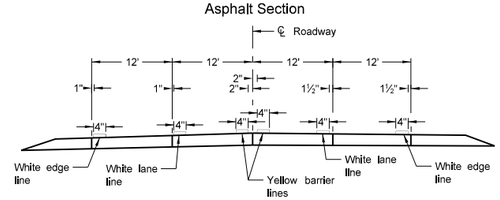

RURAL FOUR LANE ROADWAY
Concrete Section

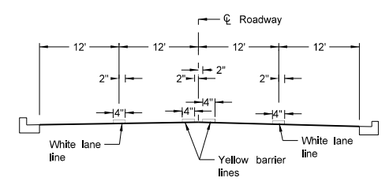

URBAN FOUR LANE SECTION
Asphalt Section

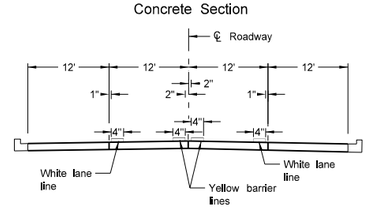

URBAN FOUR LANE SECTION
Concrete Section

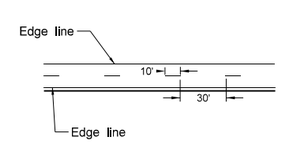

CENTERLINE PAVEMENT MARKING SKIP SPACING DETAIL

NOTES:

1. Edge lines shall be continued through private drives and field drives and broken for intersections.

NORTH DAKOTA DEPARTMENT OF TRANSPORTATION	
12-1-10	
REVISIONS	
DATE	CHANGE

This document was originally issued and sealed by Roger Weigel, Registration Number PE- 2930, on 12-1-10 and the original document is stored at the North Dakota Department of Transportation

SHORT-TERM PAVEMENT MARKING

D-762-11

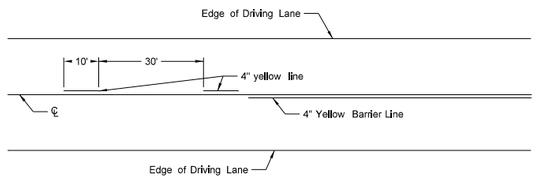

Painted or Tape Lines

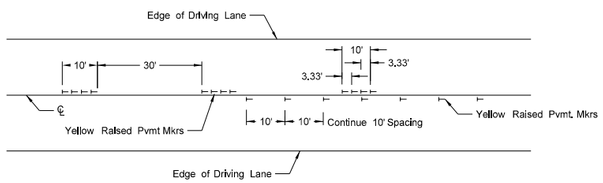

Raised Pavement Markers

TWO-LANE TWO-WAY ROADWAY

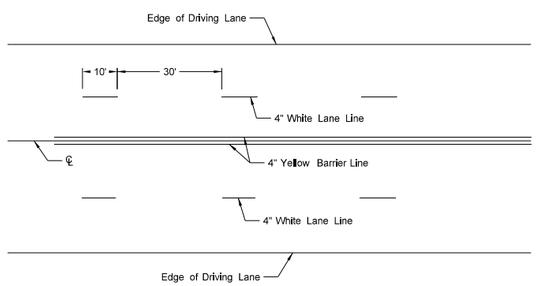

Painted or Tape Lines

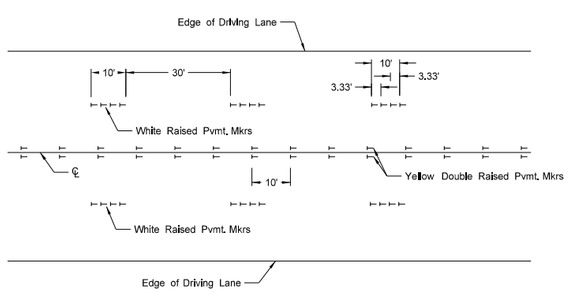

Raised Pavement Markers

FOUR LANE ROADWAY

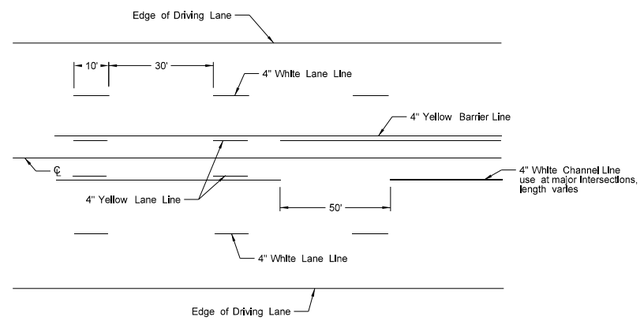

Painted or Tape Lines

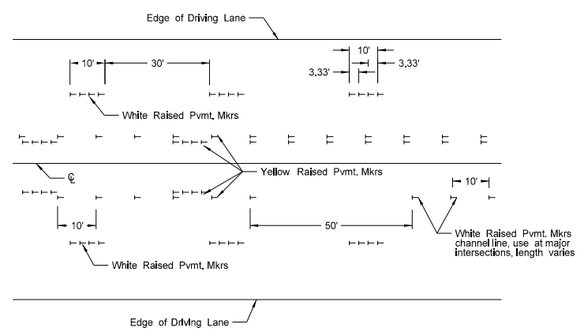

Raised Pavement Markers

FIVE LANE ROADWAY TWO WAY LEFT TURN

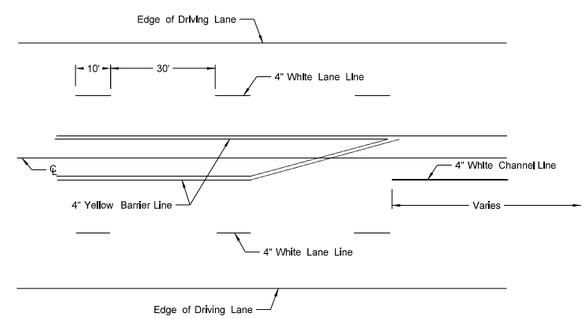

Painted or Tape Lines

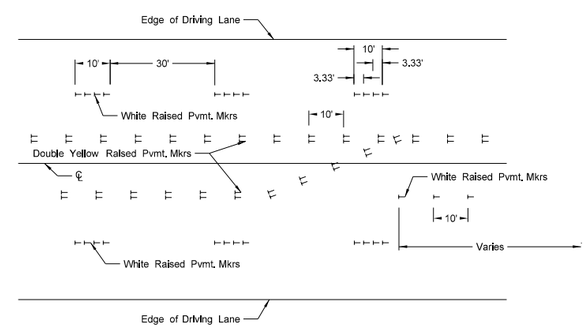

Raised Pavement Markers

FIVE LANE ROADWAY WITH MARKED ISLANDS

NOTES:

1. Two-lane two-way roadways shall have no passing zones placed as shown. No passing zone signs may be placed in lieu of short term no passing zone pavement markings. These signs will be allowed to remain in place for three days, at which time the short term no passing zone pavement marking shall be placed.

2. Short term center line stripe (paint) on top lift shall be carefully placed with exact spacing so that the permanent stripe will match when applied.

3. Raised markers and tape markings shall be removed after permanent pavement marking has been installed. Removed markings shall become the property of the contractor.

NORTH DAKOTA DEPARTMENT OF TRANSPORTATION	
12-1-10	
REVISIONS	
DATE	CHANGE
3-29-16	Re-numbered to be D-762-11 (previously was D-762-6)

This document was originally issued and sealed by Roger Weigel, Registration Number PE- 2930, on 03/29/16 and the original document is stored at the North Dakota Department of Transportation

MAILBOX LOCATION DETAILS

D-766-1

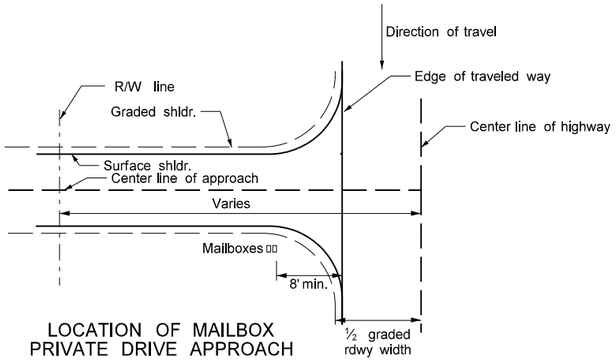

LOCATION OF MAILBOX
PRIVATE DRIVE APPROACH
ALTERNATE "A" LOCATION

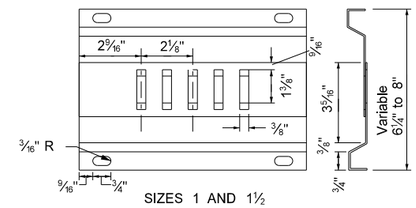

SIZES 1 AND 1½
MOUNTING BRACKET

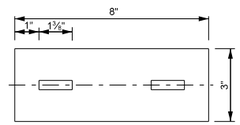

ADAPTOR PLATE

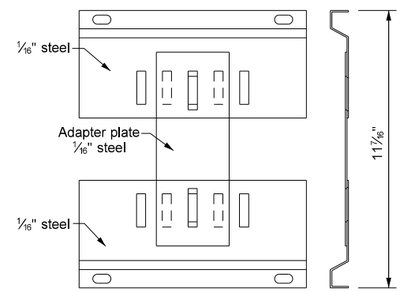

SIZE 2 WITH ADAPTOR PLATE
MOUNTING BRACKET

Notes:

1. The mailbox support and hardware details shall consist of the "V-Loc Mailbox Support System" manufactured by:

   Tapco
   Traffic & Parking Control Co. Inc.

   Any other equal support system meeting the requirements of NCHRP Report 350, which has been crash tested, and approved by the Federal Highway Administration may be used. Approved alternate mailbox assemblies shall be installed in the manner and arrangement crash tested.

2. The preferred location for all mailboxes is the Alternate "A" location. However, the Engineer may approve the Alternate "B" location if warranted by existing field conditions.

3. Postal regulations require that mailboxes must be located on the right-hand side of the road in the direction traveled by the carrier. Therefore, the Engineer shall contact the local carrier or postmaster before installing new mailboxes to verify the direction of travel.

4. Mailboxes installed on private drive approaches must always be located on the downstream side of the approach.

5. Install angle connection parallel to traffic flow for size 2 mailbox mounted on single posts.

6. Size 2 mailbox mounted on multiple support requires 2 each, 3/8" by 9/16" bolts with lock washers and nuts to attach the adapter plate to mounting bracket. The unit will then require 4 angle connections to attach to the formed tube support frame. See Detail A.

7. Space multiple support frames a minimum of 4 feet apart. Space single support frames a minimum of 3 ft apart. Do not place more than five No. 1 mailboxes, three No. 2 mailboxes, or any combination of four No. 1-A and No. 2 mailboxes on multiple support frames.

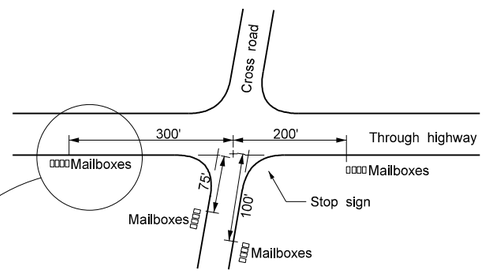

MINIMUM CLEARANCE DISTANCE TO NEAREST
MAILBOX ALONG ROADWAY AT INTERSECTIONS
ALTERNATE "B" LOCATION

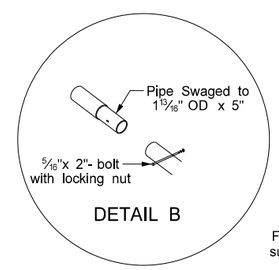

DETAIL B

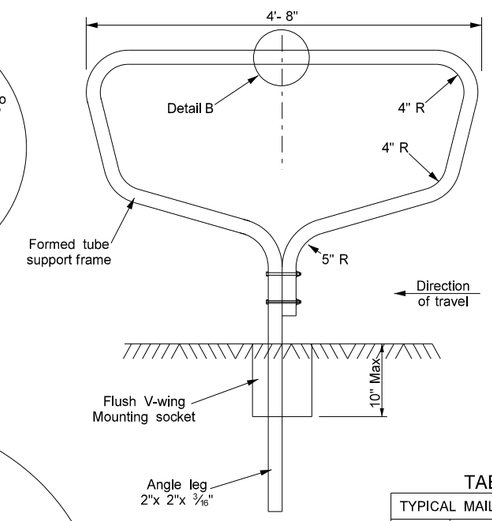

FRONT

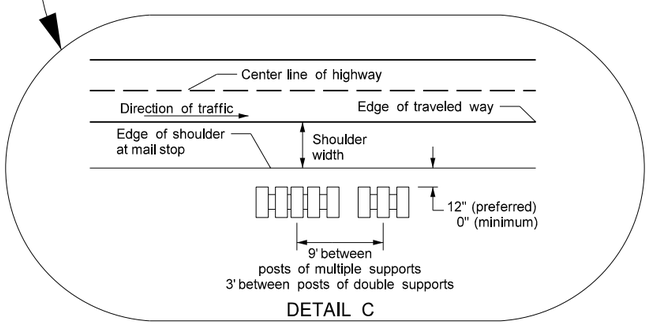

DETAIL C

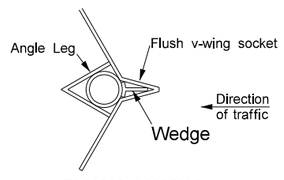

FLUSH V-WING
POST MOUNTING SOCKET
SECTION A-A

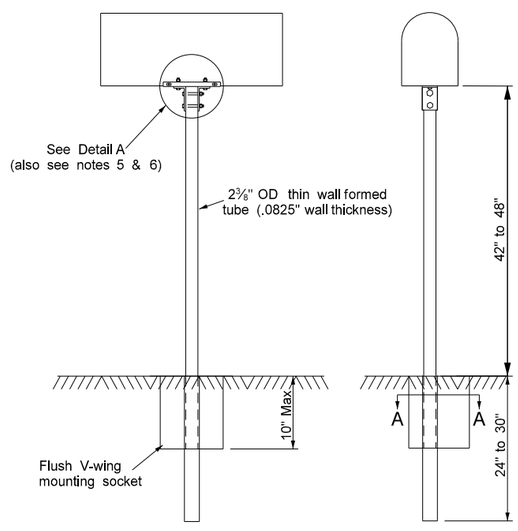

SIDE
FRONT
SINGLE SUPPORT

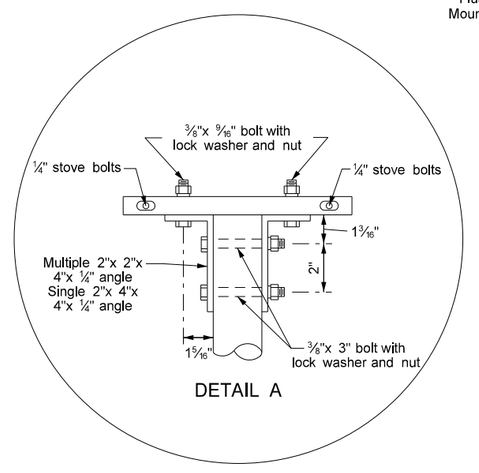

DETAIL A

TABLE A

TYPICAL MAILBOX DIMENSIONS			
Size	Width	Height	Length
1	6.5"	8.5"	19"
1A	8"	10.5"	21"
2	11.5"	13.5"	23.5"

NORTH DAKOTA DEPARTMENT OF TRANSPORTATION	
9-15-2010	
REVISIONS	
DATE	CHANGE

This document was originally issued and sealed by Roger Weigel, Registration Number PE- 2930 , on 9/15/2010 and the original document is stored at the North Dakota Department of Transportation