| DESIGN DATA | | | |
|---|---|---|---|
| Traffic | Average Daily | | |
| Current 2015 | Pass: 753 | Trucks: 255 | Total: 1008 |
| | | | |
| Preventative Maintenance | | | |

| STATE | PROJECT NO. | PCN | SECTION NO. | SHEET NO. |
|---|---|---|---|---|
| ND | NH-3-003(028)224 | 21530 | 1 | 1 |

# JOB # 8
# NORTH DAKOTA
# DEPARTMENT OF TRANSPORTATION

NH-3-003(028)224
ROLETTE COUNTY
ND 3 JCT ND 66 N to JCT US 281-DUNSEITH
MILL & HMA

GOVERNING SPECIFICATIONS:
2014 Standard Specifications adopted by the North Dakota Department of Transportation and the Supplemental Specifications effective on the date the project is advertised.

| PROJECT NUMBER \ DESCRIPTION | NET MILES | GROSS MILES |
|---|---|---|
| NH-3-003(028)224 | 9.212 | 9.212 |

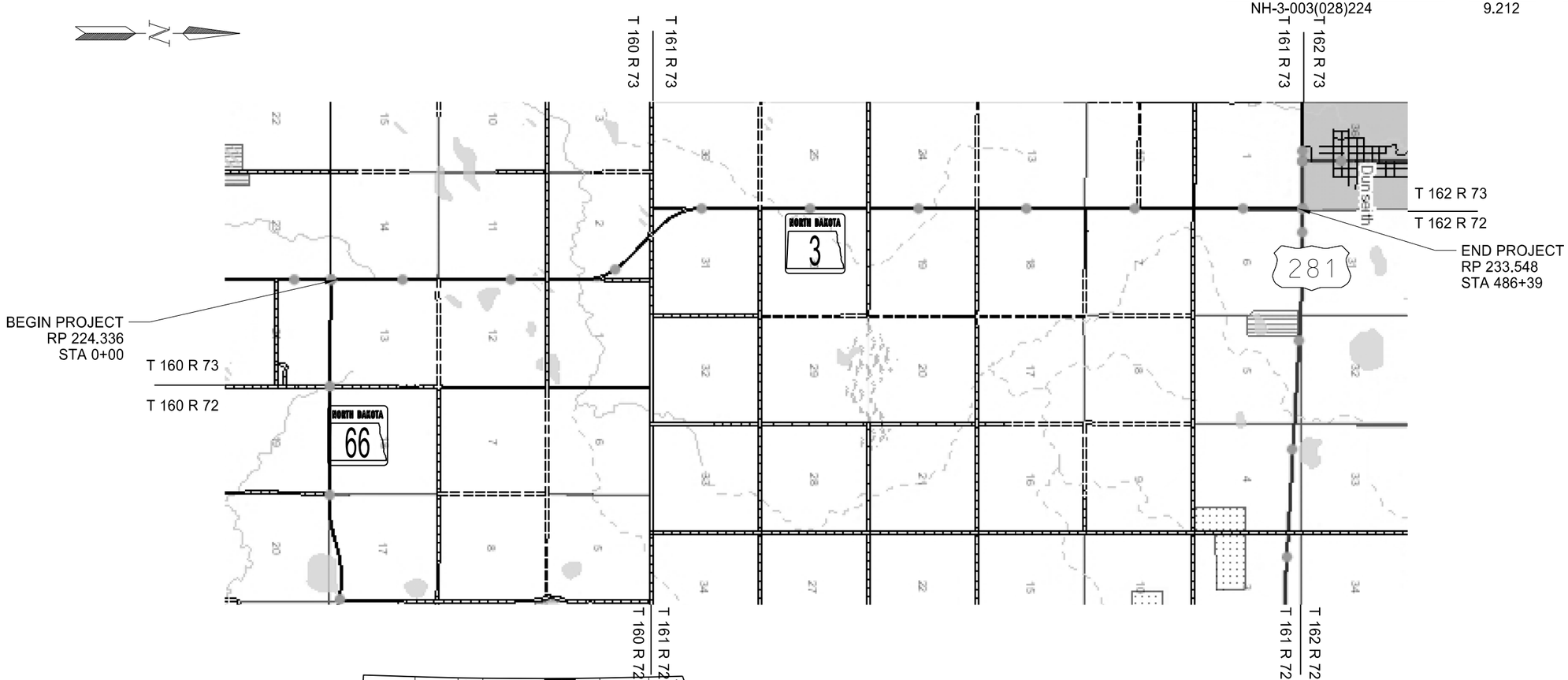


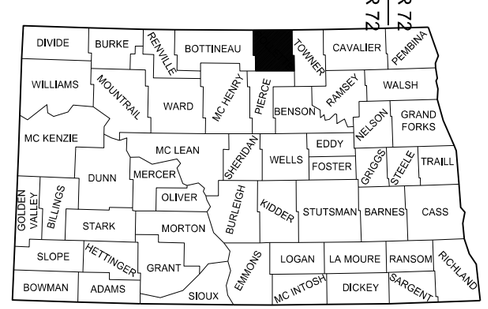


STATE COUNTY MAP

DESIGNERS

Jason Hunter

APPROVED DATE 7/11/16

Greg Semenko
NDDOT DEVILS LAKE DISTRICT
ND DEPARTMENT OF TRANSPORTATION

I hereby certify that the attached plans were prepared by me or under my direct supervision and that I am a duly registered professional engineer under the laws of the state of ND.

APPROVED DATE 7/11/16

Wyatt Hanson
NDDOT DEVILS LAKE DISTRICT

This document was originally issued and sealed by Wyatt Hanson Registration Number PE- 6867 , on 7/11/2016 and the original document is stored at the North Dakota Department of Transportation

# TABLE OF CONTENTS

## PLAN SECTIONS


| Section | Page(s) | Description |
|---|---|---|
| 1 | 1 | Title Sheet |
| 2 | 1 | Table of Contents |
| 4 | 1 | Scope of Work |
| 6 | 1 | Notes |
| 8 | 1 | Quantities |
| 10 | 1 | Basis of Estimate |
| 20 | 2 | General Details |
| 30 | 1 | Typical Sections |
| 100 | 2 | Work Zone Traffic Control |
| 180 | 1 - 6 | Pit Plats and Borrow Areas |


## LIST OF STANDARD DRAWINGS


| Number | Description |
|---|---|
| D-101-1, 2, 3 | NDDOT Abbreviations |
| D-101-10 | NDDOT Utility Company and Organization Abbreviations |
| D-101-20, 21 | Line Styles |
| D-101-30, 31, 32 | Symbols |
| D-203-6 | Standard 90 Degree Flared Intersection |
| D-704-2 | Traffic Control For Coring of Hot Bituminous Pavement |
| D-704-7 | Breakaway Systems for Construction Zone Signs - Perforated Tube |
| D-704-8 | Breakaway Systems for Construction Zone Signs - U-Channel Post |
| D-704-9 | Construction Sign Details - Terminal and Guide Signs |
| D-704-10 | Construction Sign Details - Regulatory Signs |
| D-704-11 | Construction Sign Details - Warning Signs |
| D-704-13 | Barricade and Channelizing Device Details |
| D-704-14 | Construction Sign Punching and Mounting Details |
| D-704-15 | Road Closure Layouts |
| D-704-20 | Terminal and Seal Coat Sign Layouts |
| D-704-22 | Construction Truck and Temporary Detour Layouts |
| D-704-26 | Miscellaneous Sign Layouts |
| D-704-27 | Traffic Control Plan for Moving Operations |
| D-704-50 | Portable Sign Support Assembly |
| D-704-56 | Mobile Operation - Grinding Shoulder Rumble Strips |
| D-706-1 | Bituminous Laboratory |
| D-760-3 | Rumble Strips Undivided Highways (Shoulders 4' or Greater) |
| D-760-5 | Saw Slotted Rumble Strips at Intersections |
| D-762-3 | Pavement Marking for Standard 90 Degree Flared Intersection |
| D-762-4 | Pavement Marking |
| D-762-6 | Short-Term Pavement Marking |

| STATE | PROJECT NO. | SECTION NO. | SHEET NO. |
|---|---|---|---|
| ND | NH-3-003(028)224 | 4 | 1 |

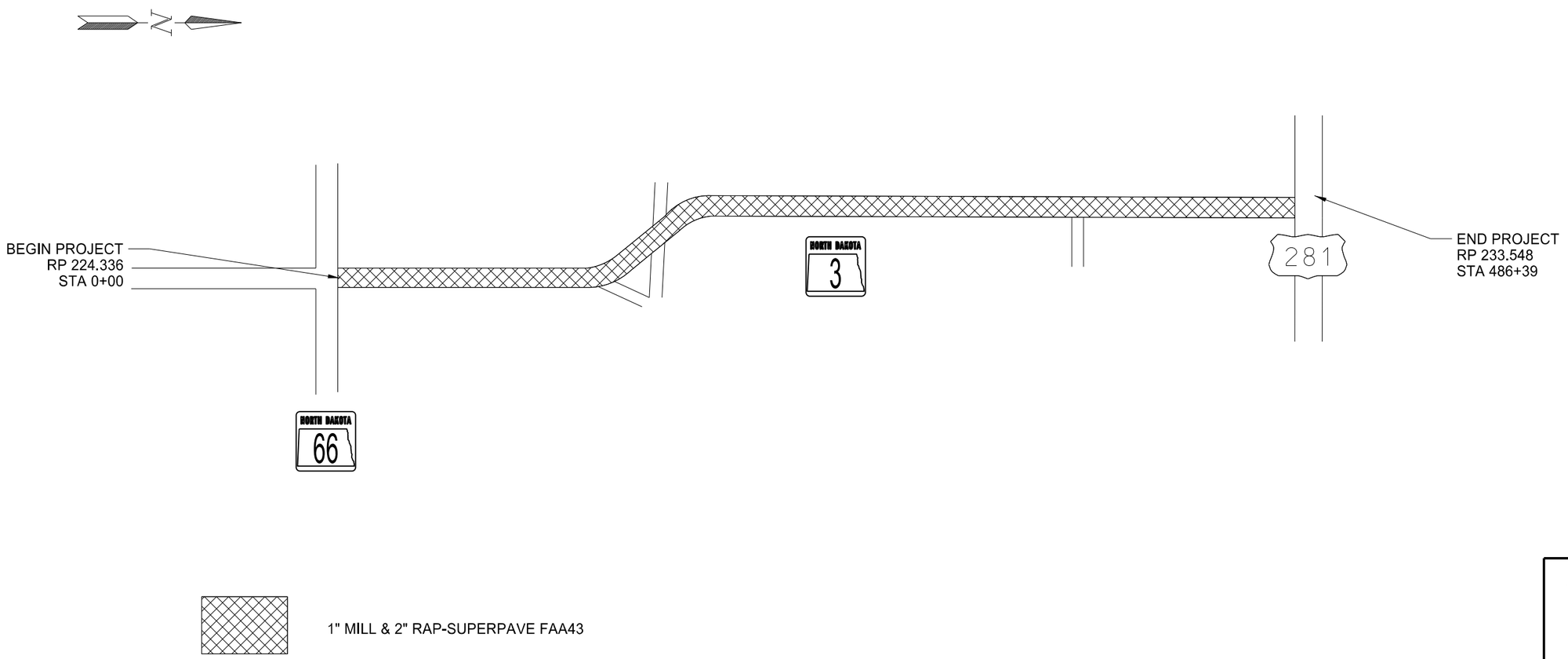


This document was originally issued and sealed by Nathan A. Haaland Registration Number PE- 7116, on 7/11/16 and the original document is stored at the North Dakota Department of Transportation

SCOPE OF WORK

| STATE | PROJECT NO. | SECTION NO. | SHEET NO. |
|---|---|---|---|
| ND | NH-3-003(028)224 | 6 | 1 |

# NOTES

107-700 HAUL ROADS: The Engineer will not designate paved roads off the state system as haul roads.

107-710 HAUL ROADS: Before submitting a proposal, contact the appropriate State, County, Township, or City officials to determine if there are any roadways that will be designated as "no haul routes".

107-P01 HAUL ROAD: The entire haul cycle, loaded and empty, will be considered for haul routes.

107-P02 HAUL ROAD: If the contractor obtains written permission from the applicable local entity and chooses to use a paved road off the state system for this project, the contractor shall be responsible for all costs of the inspection, maintenance, restoration, and release of the haul road.

107-P03 HAUL ROAD RESTORATION: Use Class 13 aggregate for haul road restoration.

411-P01 MILLING PAVEMENT SURFACE: All milled material from the project not used for RAP shall become the property of the NDDOT and be hauled and stockpiled at the NDDOT Maintenance Yard in Rugby, 603 1st ST NE Rugby, ND 58368. Use a pay-loader when pushing up the material on the stockpile. Process the millings so that the maximum particle size does not exceed 1-1/2". Notify the Engineer 72 hours prior to dropping off any millings. Include all costs associated with this work in the contract unit price for "MILLING PAVEMENT SURFACE".

430-P01 CONTRACTOR CORING: Before placing bituminous material into core holes, apply a tack coat on all sides of the core holes as Specified in Section 401.

430-P02 PAVING SEEMS: Install a hot seam at all locations when the joint is closer than 11.5' from the centerline of the roadway. Hot seams can be located at any offset distance. A hot seam is defined as a seam created when two pavers are paving at the same time, with no more than 300' between the pavers and rolled in a way to join and hide the seam so it is not visible to the traveling public.

704-P01 TRAFFIC CONTROL FOR BITUMINOUS PAVEMENT: Provide traffic control consisting of a temporary road closure, flagging, and a pilot car.

Traffic control device quantities are based on a 6 mile limitation and the list below. Provide additional devices at no additional cost to the Department.

1. Standard D-704-15, layout A;
2. Standard D-704-20, layout G; Signing will be required at junctions:
3. Standard D-704-22, layouts K and L; and
4. Standard D-704-26, layouts CC, EE, and GG.

When installing layout G from Standard D-704-20, move sign W-3-5-48 and the sign assembly containing signs R2-1-48 and R2-1a-24 with the work area as it progresses through the construction zone. Place the R2-1-48 assembly a minimum of 500 feet in advance of flagging signs.

706-P01 LABORATORY: Provide laboratories wired for DSL Broadband internet with Wi-Fi and have the capability to allow for hard wiring the computer.

Include the cost of the installation and monthly fee in the contract unit price of the laboratory.

762-P01 SHORT TERM 4-IN LINE: Quantities for three applications of short term centerline pavement marking have been included in the plans.

- Milling
- HMA Paving
- Rumble strip after fog coat application

This document was originally issued and sealed by Nathan A. Haaland, Registration Number PE-7116, on 7/11/2016 and the original document is stored at the North Dakota Department of Transportation.

# ESTIMATE OF QUANTITIES

| STATE | PROJECT NO. | SECTION NO. | SHEET NO. |
|---|---|---|---|
| ND | NH-3-003(028)224 | 8 | 1 |

| SPEC | CODE | ITEM DESCRIPTION | UNIT | MAINLINE | TOTAL |
|---|---|---|---|---|---|
| 103 | 0100 | CONTRACT BOND | L SUM | 1 | 1 |
| 302 | 0120 | AGGREGATE BASE COURSE CL 5 | TON | 138 | 138 |
| 401 | 0050 | TACK COAT | GAL | 12,066 | 12,066 |
| 411 | 0105 | MILLING PAVEMENT SURFACE | SY | 138,377 | 138,377 |
| 430 | 0143 | RAP - SUPERPAVE FAA 43 | TON | 26,786 | 26,786 |
| 430 | 1000 | CORED SAMPLE | EA | 98 | 98 |
| 430 | 5828 | PG 58-28 ASPHALT CEMENT | TON | 1,343 | 1,343 |
| 702 | 0100 | MOBILIZATION | L SUM | 1 | 1 |
| 704 | 0100 | FLAGGING | MHR | 300 | 300 |
| 704 | 1000 | TRAFFIC CONTROL SIGNS | UNIT | 1,142 | 1,142 |
| 704 | 1067 | TUBULAR MARKERS | EA | 300 | 300 |
| 704 | 1185 | PILOT CAR | HR | 150 | 150 |
| 706 | 0550 | BITUMINOUS LABORATORY | EA | 1 | 1 |
| 706 | 0600 | CONTRACTOR'S LABORATORY | EA | 1 | 1 |
| 760 | 0005 | RUMBLE STRIPS - ASPHALT SHOULDER | MILE | 18.42 | 18.42 |
| 760 | 0007 | RUMBLE STRIPS - ASPHALT CENTERLINE | MILE | 9.212 | 9.212 |
| 760 | 0010 | RUMBLE STRIPS - INTERSECTION | SET | 1 | 1 |
| 762 | 0430 | SHORT TERM 4IN LINE-TYPE NR | LF | 42,105 | 42,105 |
| 762 | 1104 | PVMT MK PAINTED 4IN LINE | LF | 111,314 | 111,314 |
| 762 | 1124 | PVMT MK PAINTED 24IN LINE | LF | 24 | 24 |

| STATE | PROJECT NO. | SECTION NO. | SHEET NO. |
|---|---|---|---|
| ND | NH-3-003(028)224 | 10 | 1 |

| ND 3 N Jct ND 66 to Jct US281 | | | | | |
|---|---|---|---|---|---|
| Mainline | | | Sta 0+00 to Sta 486+39 | | Total |
| Materials | Basis | UNIT | Width (ft) | Quantity/Mile | |
| RECYCLED ASPHALT PAVEMENT SUPERPAVE FAA 43 | 2 Ton/CY | Ton | 38.00 | 2,864 | 26,386 Tons |
| PG 58-28 ASPHALT CEMENT | 5.0 % of HBP | Ton | --- | 143 | 1,319 Tons |
| TACK COAT | 0.05 Gal/SY | Gal | 38.00 | 1,115 | 10,268 Gal |

Tack quantities have been figured for 1 lifts

| MILLING PAVEMENT SURFACE-2" Taper to 1" | | | | |
|---|---|---|---|---|
| Location | Length (ft) | Width (ft) | Qty | |
| Begin Milled Taper Sta 0+00 | 100 | 25.5 | 283 | SY |
| End Milled Taper Sta 486+39 | 100 | 25.5 | 283 | SY |
| | | Total | 566 | SY |

| MILLING PAVEMENT SURFACE-1" | | | | |
|---|---|---|---|---|
| Location | Length (ft) | Width (ft) | Qty | |
| Sta 1+00 to Sta 485+39 | 48,639 | 25.5 | 137,811 | SY |
| | | Total | 137,811 | SY |

| ND 3 N Jct ND 66 to Jct US281 | | | | | | |
|---|---|---|---|---|---|---|
| Approach Paving Details | | | | | | |
| Item | Unit | Paved Section Line, Road, or Street Approach | Gravel Section Line, Road, or Street Approach | Paved Private Drive | Gravel Field/ Private Drive | Total |
| Number of Locations | EA | 14 | 6 | 6 | 32 | 58 |
| TACK COAT | GAL | 103 | 15 | 7 | 7 | 1798 |
| RECYCLED ASPHALT PAVEMENT SUPERPAVE FAA 43 | TON | 25.0 | 2.0 | 1.0 | 1.0 | 400 |
| PG 58-28 ASPHALT CEMENT | TON | 1.50 | 0.12 | 0.06 | 0.06 | 24 |
| AGGREGATE BASE COURSE CL 5 | TON | 0 | 4 | 0 | 2 | 138 |

| HBP Cored Samples | | | | | | | |
|---|---|---|---|---|---|---|---|
| | A | B | C | D | | | |
| Specification Section | Lanes | Lifts | Distance (Feet) | Sublots (A × B × C)÷2000 | Quantity (D × 2) | Quantity (1 per mile) | Unit |
| 430.04 I.2.b(1), "General" Mainline Paving | 2 | 1 | 48,639 | 49 | 98 | N/A | EA |
| 430.04 I.2.b(2), "Pavement Thickness Determination Cores" | | | | | N/A | 0 | EA |
| | | | | Total | 98 | 0 | EA |

| Short Term Pavement Marking | |
|---|---|
| Mainline | Total |
| SHORT TERM 4IN LINE-TYPE NR YELLOW, 10' LINE, 30' SKIP | 36,480 LF* |
| SHORT TERM 4IN LINE-TYPE NR BARRIER- YELLOW-NPZ | 5,625 LF* |

*figured for 3 applications

| Permanent Pavement Marking | |
|---|---|
| Mainline | Total |
| PVMT MK PAINTED 4IN LINE 4" YELLOW, 10' LINE, 30' SKIP | 12,160 LF |
| PVMT MK PAINTED 4IN LINE BARRIER-4" YELLOW-NPZ | 1,875 LF |
| PVMT MK PAINTED 4IN LINE 4" WHITE EDGELINE | 97,279 LF |
| PVMT MK PAINTED 24IN LINE-STOP BARS | 24 LF |

| RUMBLE STRIPS | | | | |
|---|---|---|---|---|
| ND 3 N Jct ND 66 to Jct US281 | | | | |
| Item | Begin Station | End Station | Road Miles | Total Miles |
| RUMBLE STRIPS - ASPHALT SHOULDER | 0+00 | 486+39 | 9.21 Miles | 18.42 Miles |
| RUMBLE STRIPS - ASPHALT CENTERLINE | 0+00 | 486+39 | 9.21 Miles | 9.21 Miles |
| RUMBLE STRIPS-INTERSECTION | 486+39 | 486+39 | | |

This document was originally issued and sealed by Nathan A. Haaland Registration Number PE- 7116, on 7/11/16 and the original document is stored at the North Dakota Department of Transportation

BASIS OF ESTIMATE

| STATE | PROJECT NO. | SECTION NO. | SHEET NO. |
|---|---|---|---|
| ND | NH-3-003(028)224 | 20 | 1 |

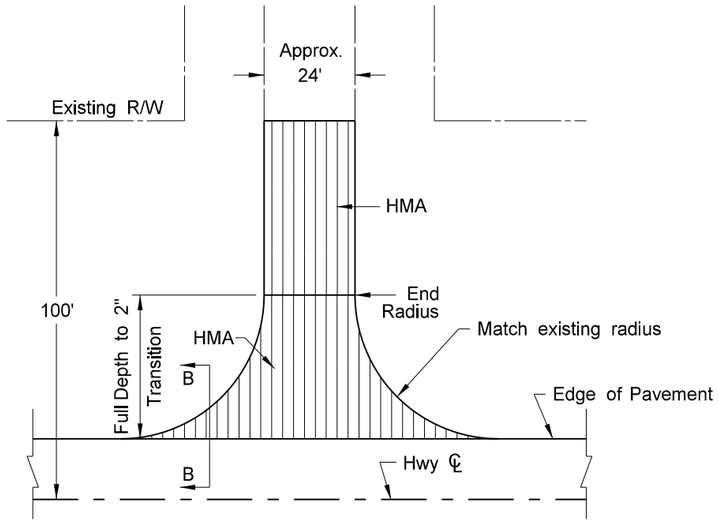


**(1) Paved Section Line, County Road, or Street Approach**

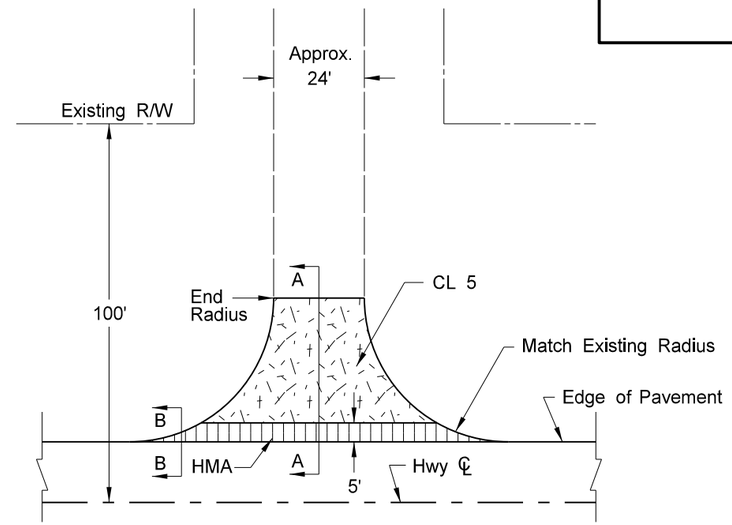


**(2) Gravel Section Line, County Road, or Street Approach**

Notes:

1. A longer HBP wedge may be needed if an existing elevation difference between the mainline and the approach exists. Actual HBP paving and CL 5 locations may vary in the field for situations, as approved by the Engineer.
2. Quantity totals have been included in the bid items of the "Estimate of Quantities" of the plans.
3. Approximately 50 tons of CL 5 have been provided to fill in around the radii. This material will be required when sloughs are steeper than 4:1. See B-B.

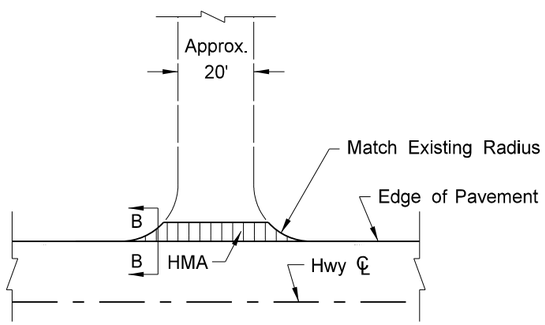


**(3) Paved Private Drive Approach**

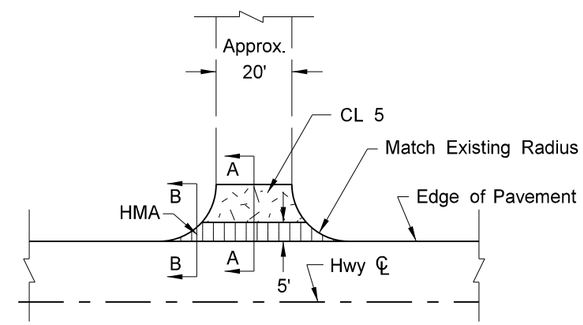


**(4) Gravel Private Drive or Field Drive Approach**

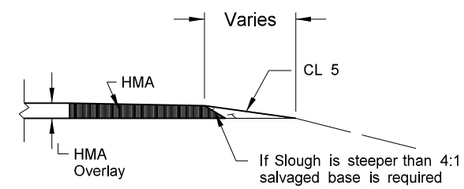


**Section B-B**

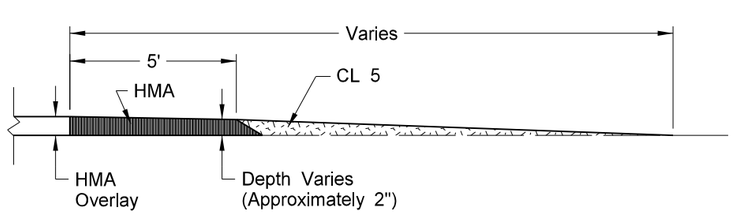


**Section A-A**

This document was originally issued and sealed by Nathan A. Haaland Registration Number PE- 7116, on 7/11/16 and the original document is stored at the North Dakota Department of Transportation

APPROACH PAVING DETAILS FOR PREVENTIVE MAINTENANCE PROJECT ND 3

| STATE | PROJECT NO. | SECTION NO. | SHEET NO. |
|---|---|---|---|
| ND | NH-3-003(028)224 | 20 | 2 |

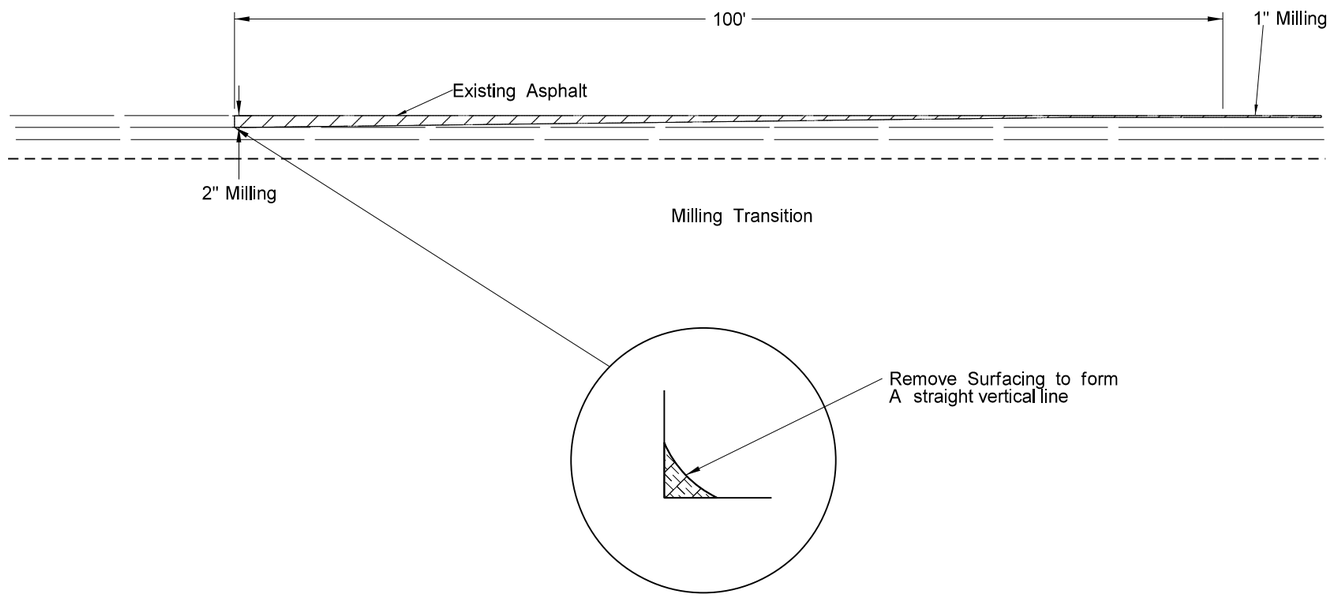


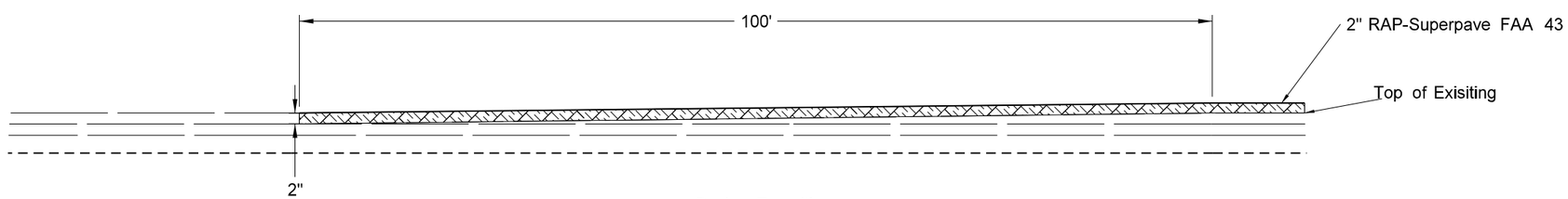


This document was originally issued and sealed by Nathan A. Haaland Registration Number PE- 7116, on 7/11/16 and the original document is stored at the North Dakota Department of Transportation

MILLING & PAVING TRANSITIONS

| STATE | PROJECT NO. | SECTION NO. | SHEET NO. |
|---|---|---|---|
| ND | NH-3-003(028)224 | 30 | 1 |

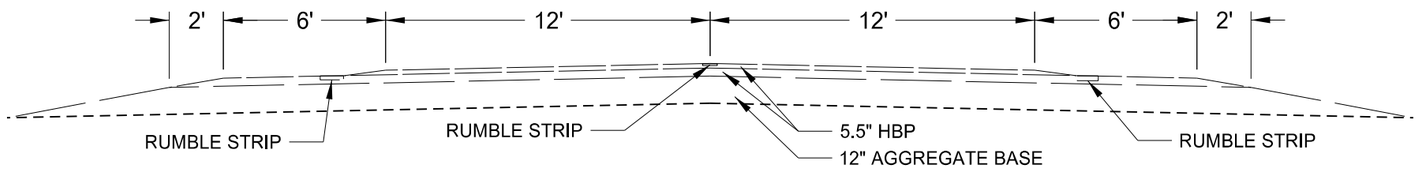


EXISTING TYPICAL
RP 224.336 TO RP 233.548
STA 0+00 TO STA 486+39

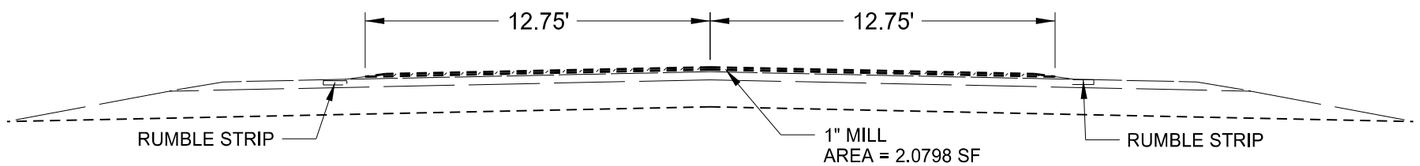


MILLING TYPICAL
RP 224.336 TO RP 233.548
STA 0+00 TO STA 486+39

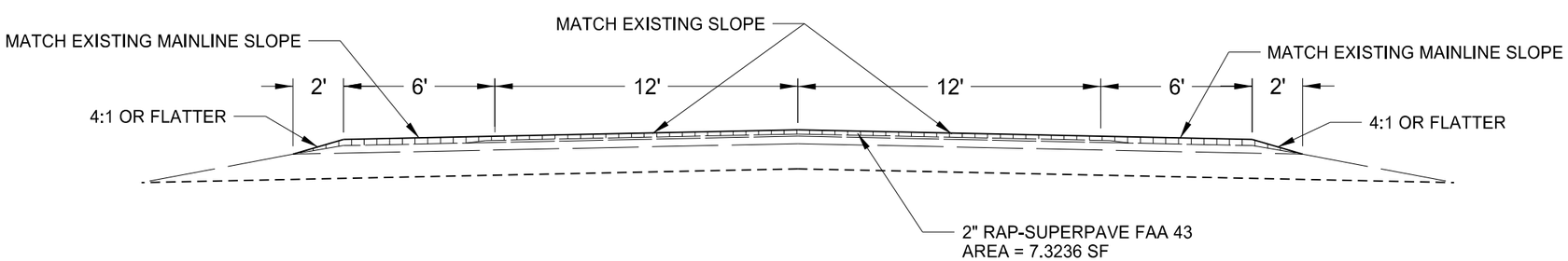


PROPOSED TYPICAL
RP 224.336 TO RP 233.548
STA 0+00 TO STA 486+39

This document was originally issued and sealed by Nathan A. Haaland Registration Number PE- 7116, on 7/11/16 and the original document is stored at the North Dakota Department of Transportation

TYPICAL SECTIONS

| STATE | PROJECT NO. | SECTION NO. | SHEET NO. |
|---|---|---|---|
| ND | NH-3-003(028)224 | 100 | 1 |

| SIGN NUMBER | SIGN SIZE | DESCRIPTION | AMOUNT REQUIRED | UNITS PER AMOUNT | UNITS SUB TOTAL |
|---|---|---|---|---|---|
| D3-36 | 36"x6" | STREET NAME SIGN (Sign and installation only) | | 6 | |
| **G20-1-60** | **60"x24"** | **ROAD WORK NEXT __ MILES** | **2** | **34** | **68** |
| G20-1b-60 | 60"x24" | WORK IN PROGRESS/ NO WORK IN PROGRESS (Sign and installation only) | | 26 | |
| **G20-2-48** | **48"x24"** | **END ROAD WORK** | **2** | **19** | **38** |
| **G20-4-36** | **36"x18"** | **PILOT CAR FOLLOW ME (Mounted to back of pilot car)** | **1** | **18** | **18** |
| G20-10-108 | 108"x48" | CONTRACTOR SIGN | | 64 | |
| **G20-50a-72** | **72"x36"** | **ROAD WORK NEXT __ MILES RT & LT ARROWS** | **4** | **37** | **148** |
| **G20-52a-72** | **72"x24"** | **ROAD WORK NEXT __ MILES RT or LT ARROW** | **4** | **30** | **120** |
| G20-55-96 | 96"x48" | SPEED LIMIT ENFORCED - MINIMUM FEE $80 WHEN WORKERS PRESENT | | 59 | |
| M1-1-36 | 36"x36" | INTERSTATE ROUTE MARKER (Post and installation only) | | 10 | |
| M1-4-24 | 24"x24" | U.S. ROUTE MARKER (Post and installation only) | | 10 | |
| M1-5-24 | 24"x24" | STATE ROUTE MARKER (Post and installation only) | | 10 | |
| M3-1-24 | 24"x12" | NORTH (Mounted on route marker post) | | 7 | |
| M3-2-24 | 24"x12" | EAST (Mounted on route marker post) | | 7 | |
| M3-3-24 | 24"x12" | SOUTH (Mounted on route marker post) | | 7 | |
| M3-4-24 | 24"x12" | WEST (Mounted on route marker post) | | 7 | |
| M4-8-24 | 24"x12" | DETOUR (Mounted on route marker post) | | 7 | |
| M4-9-30 | 30"x24" | DETOUR ARROW RIGHT or LEFT/AHD AND RT or LT | | 15 | |
| M4-10-48 | 48"x18" | DETOUR ARROW RIGHT or LEFT | | 23 | |
| M5-1-21 | 21"x15" | ARROW AHD AND RT or LT(Mounted on route marker post) | | 7 | |
| M5-2-21 | 21"x15" | ARROW AHD UP & RT or LT (Mounted on route marker post) | | 7 | |
| M6-1-21 | 21"x15" | ARROW RT or LT (Mounted on route marker post) | | 7 | |
| M6-2-21 | 21"x15" | ARROW UP & RT or LT (Mounted on route marker post) | | 7 | |
| M6-3-21 | 21"x15" | ARROW AHD (Mounted on route marker post) | | 7 | |
| R1-1-48 | 48"x48" | STOP | | 32 | |
| **R1-1a-18** | **18"x18"** | **STOP and SLOW PADDLE Back to Back** | **2** | **5** | **10** |
| R1-2-60 | 60"x60" | YIELD | | 29 | |
| **R2-1-48** | **48"x60"** | **SPEED LIMIT __** | **4** | **39** | **156** |
| R2-1a-24 | 24"x18" | MINIMUM FEE $80 (Mounted on Speed Limit post) | | 10 | |
| R3-7-48 | 48"x48" | LEFT or RIGHT LANE MUST TURN LEFT or RIGHT | | 35 | |
| R4-1-48 | 48"x60" | DO NOT PASS | | 39 | |
| R4-7-48 | 48"x60" | KEEP RIGHT SYMBOL | | 39 | |
| R5-1-48 | 48"x48" | DO NOT ENTER | | 35 | |
| R6-1-36 | 36"x12" | ONE WAY RIGHT or LEFT | | 13 | |
| R7-1-12 | 12"x18" | NO PARKING | | 11 | |
| R10-6-24 | 24"x36" | STOP HERE ON RED | | 16 | |
| R11-2-48 | 48"x30" | ROAD CLOSED | | 28 | |
| R11-2a-48 | 48"x30" | STREET CLOSED | | 28 | |
| R11-3a-60 | 60"x30" | ROAD CLOSED __ MILES AHEAD LOCAL TRAFFIC ONLY | | 31 | |
| R11-3c-60 | 60"x30" | STREET CLOSED __ MILES AHEAD LOCAL TRAFFIC ONLY | | 31 | |
| R11-4a-60 | 60"x30" | STREET CLOSED TO THRU TRAFFIC | | 31 | |
| W1-3-48 | 48"x48" | RIGHT or LEFT SHARP REVERSE CURVE ARROW | | 35 | |
| W1-4-48 | 48"x48" | RIGHT or LEFT REVERSE CURVE ARROW | | 35 | |
| W1-4b-48 | 48"x48" | DOUBLE RIGHT or LEFT REVERSE CURVE ARROW | | 35 | |
| W1-6-48 | 48"x24" | LARGE ARROW | | 26 | |
| W3-1-48 | 48"x48" | STOP AHEAD SYMBOL | | 35 | |
| W3-3-48 | 48"x48" | SIGNAL AHEAD SYMBOL | | 35 | |
| **W3-4-48** | **48"x48"** | **BE PREPARED TO STOP** | **2** | **35** | **70** |
| **W3-5-48** | **48"x48"** | **SPEED REDUCTION AHEAD** | **2** | **35** | **70** |
| W4-2-48 | 48"x48" | RIGHT or LEFT LANE TRANSITION SYMBOL | | 35 | |
| W5-1-48 | 48"x48" | ROAD NARROWS | | 35 | |
| W5-8-48 | 48"x48" | THRU TRAFFIC RIGHT LANE | | 35 | |
| W5-9-48 | 48"x48" | ROAD WORK TRAFFIC ONLY DOWN & LT or RT ARROW | | 35 | |
| W6-3-48 | 48"x48" | TWO WAY TRAFFIC SYMBOL | | 35 | |
| **W8-1-48** | **48"x48"** | **BUMP** | **4** | **35** | **140** |
| W8-3-48 | 48"x48" | PAVEMENT ENDS | | 35 | |
| W8-7-48 | 48"x48" | LOOSE GRAVEL | | 35 | |
| W8-9a-48 | 48"x48" | SHOULDER DROP-OFF | | 35 | |
| **W8-11-48** | **48"x48"** | **UNEVEN LANES** | **2** | **35** | **70** |
| W8-12-48 | 48"x48" | NO CENTER STRIPE | | 35 | |
| W8-53-48 | 48"x48" | TRUCKS ENTERING HIGHWAY | | 35 | |
| W8-54-48 | 48"x48" | TRUCKS ENTERING AHEAD or __ FT. | | 35 | |
| W8-55-48 | 48"x48" | TRUCKS CROSSING AHEAD or __ FT. | | 35 | |
| W8-56-48 | 48"x48" | TRUCKS EXITING HIGHWAY | | 35 | |
| W9-3a-48 | 48"x48" | CENTER LANE CLOSED SYMBOL | | 35 | |
| W12-2-48 | 48"x48" | LOW CLEARANCE SYMBOL | | 35 | |
| W13-1-24 | 24"x24" | __ MPH ADVISORY SPEED PLATE (Mounted on warning sign post) | | 11 | |
| W13-4-48 | 48"x60" | RAMP ARROW | | 39 | |
| W14-3-48 | 48"x36" | NO PASSING ZONE | | 23 | |
| **W20-1-48** | **48"x48"** | **ROAD WORK AHEAD or _FT or _ MILE** | **4** | **35** | **140** |
| W20-2-48 | 48"x48" | DETOUR AHEAD or __ FT | | 35 | |
| W20-3-48 | 48"x48" | ROAD or STREET CLOSED AHEAD or __ FT. | | 35 | |
| W20-4-48 | 48"x48" | ONE LANE ROAD AHEAD or __ FT. | | 35 | |
| W20-5-48 | 48"x48" | RIGHT or LEFT LANE CLOSED AHEAD or __ FT. | | 35 | |
| **W20-7a-48** | **48"x48"** | **FLAGGING SYMBOL** | **2** | **35** | **70** |
| W20-7k-24 | 24"x18" | __ FEET (Mounted on warning sign post) | | 10 | |
| W20-8-48 | 48"x48" | STREET CLOSED | | 35 | |
| W20-51-48 | 48"x48" | EQUIPMENT WORKING | | 35 | |
| **W20-52-54** | **54"x12"** | **NEXT __ MILES (Mounted on warning sign post)** | **2** | **12** | **24** |
| W21-1a-48 | 48"x48" | WORKERS SYMBOL | | 35 | |
| W21-2-48 | 48"x48" | FRESH OIL | | 35 | |
| W21-3-48 | 48"x48" | ROAD MACHINERY AHEAD or __ FT | | 35 | |

| SIGN NUMBER | SIGN SIZE | DESCRIPTION | AMOUNT REQUIRED | UNITS PER AMOUNT | UNITS SUB TOTAL |
|---|---|---|---|---|---|
| W21-5-48 | 48"x48" | SHOULDER WORK | | 35 | |
| W21-5a-48 | 48"x48" | RIGHT or LEFT SHOULDER CLOSED | | 35 | |
| W21-5b-48 | 48"x48" | RIGHT or LEFT SHOULDER CLOSED AHEAD or __ FT. | | 35 | |
| W21-6a-48 | 48"x48" | SURVEY CREW AHEAD | | 35 | |
| W21-50-48 | 48"x48" | BRIDGE PAINTING AHEAD or __ FT. | | 35 | |
| W21-51-48 | 48"x48" | MATERIAL ON ROADWAY | | 35 | |
| W22-8-48 | 48"x48" | FRESH OIL LOOSE ROCK | | 35 | |
| | 24"x24" | TAKE TURNS (6" D letters) (Mounted on stop sign post) | | 11 | |

**SPECIAL SIGNS**

**SPEC & CODE**

| | | | |
|---|---|---|---|
| **704-1000** | **TRAFFIC CONTROL SIGNS** | **TOTAL UNITS** | **1142** |

| SPEC & CODE | DESCRIPTION | UNIT | QUANTITY |
|---|---|---|---|
| **704-0100** | **FLAGGING** | **MHR** | **300** |
| 704-1041 | ATTENUATION DEVICE-TYPE B-55 | EACH | |
| 704-1043 | ATTENUATION DEVICE-TYPE B-65 | EACH | |
| 704-1044 | ATTENUATION DEVICE-TYPE B-70 | EACH | |
| 704-1050 | TYPE I BARRICADES | EACH | |
| 704-1051 | TYPE II BARRICADES | EACH | |
| 704-1052 | TYPE III BARRICADES | EACH | |
| 704-1060 | DELINEATOR DRUMS | EACH | |
| 704-1065 | TRAFFIC CONES | EACH | |
| **704-1067** | **TUBULAR MARKERS** | **EACH** | **300** |
| 704-1070 | DELINEATOR | EACH | |
| 704-1072 | FLEXIBLE DELINEATORS | EACH | |
| 704-1081 | VERTICAL PANELS - BACK TO BACK | EACH | |
| 704-1085 | SEQUENCING ARROW PANEL - TYPE A | EACH | |
| 704-1086 | SEQUENCING ARROW PANEL - TYPE B | EACH | |
| 704-1087 | SEQUENCING ARROW PANEL - TYPE C | EACH | |
| 704-1088 | SEQUENCING ARROW PANEL - TYPE C - CROSSOVER | EACH | |
| 704-1095 | TYPE B FLASHERS | EACH | |
| **704-1185** | **PILOT CAR** | **HR** | **150** |
| 704-1500 | OBLITERATION OF PVMT MK | SF | |
| 704-3501 | PORTABLE PRECAST CONCRETE MED BARRIER | LF | |
| 704-3510 | PRECAST CONCRETE MED BARRIER - STATE FURNISHED | EACH | |
| 762-0200 | RAISED PAVEMENT MARKERS | EACH | |
| 762-0420 | SHORT TERM 4IN LINE - TYPE R | LF | |
| **762-0430** | **SHORT TERM 4IN LINE - TYPE NR** | **LF** | **42105** |
| 772-2110 | FLASHING BEACON - POST MOUNTED | EACH | |

NOTE:
If additional signs are required, units will be calculated using the formula from Section III-19.06 of the Design Manual.
http://www.dot.nd.gov/

This document was originally issued and sealed by Nathan A. Haaland, Registration Number PE-7116, on 7/11/16 and the original document is stored at the North Dakota Department of Transportation.

Traffic Control Devices List

| STATE | PROJECT NO. | SECTION NO. | SHEET NO. |
|---|---|---|---|
| ND | NH-3-003(028)224 | 100 | 2 |

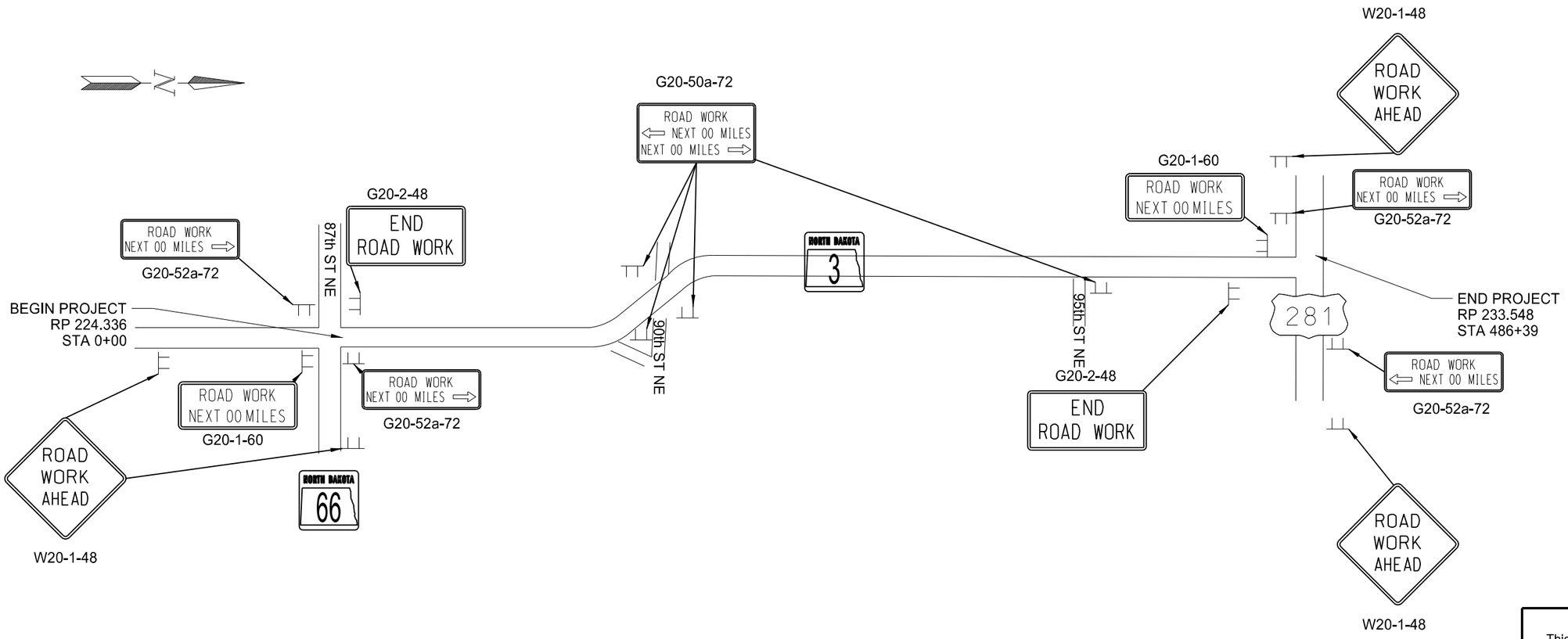


This document was originally issued and sealed by Nathan A. Haaland Registration Number PE- 7116, on 7/11/16 and the original document is stored at the North Dakota Department of Transportation

WORK ZONE TRAFFIC CONTROL

| STATE | PROJECT NO. | SECTION NO. | SHEET NO. |
|---|---|---|---|
| ND | NH-3-003(028)224 | 180 | 1 |

NORTH DAKOTA DEPARTMENT OF TRANSPORTATION

TEST HOLE PLAT

Location: S1/2NW1/4 12-160-71 County: Rolette

Ownership: Kermit Knudson, Margaret Tumey, and Peter Knudson

LOCATION OF PIT IN SECTION

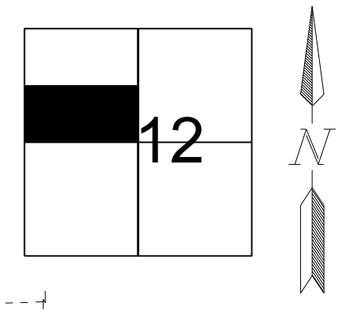


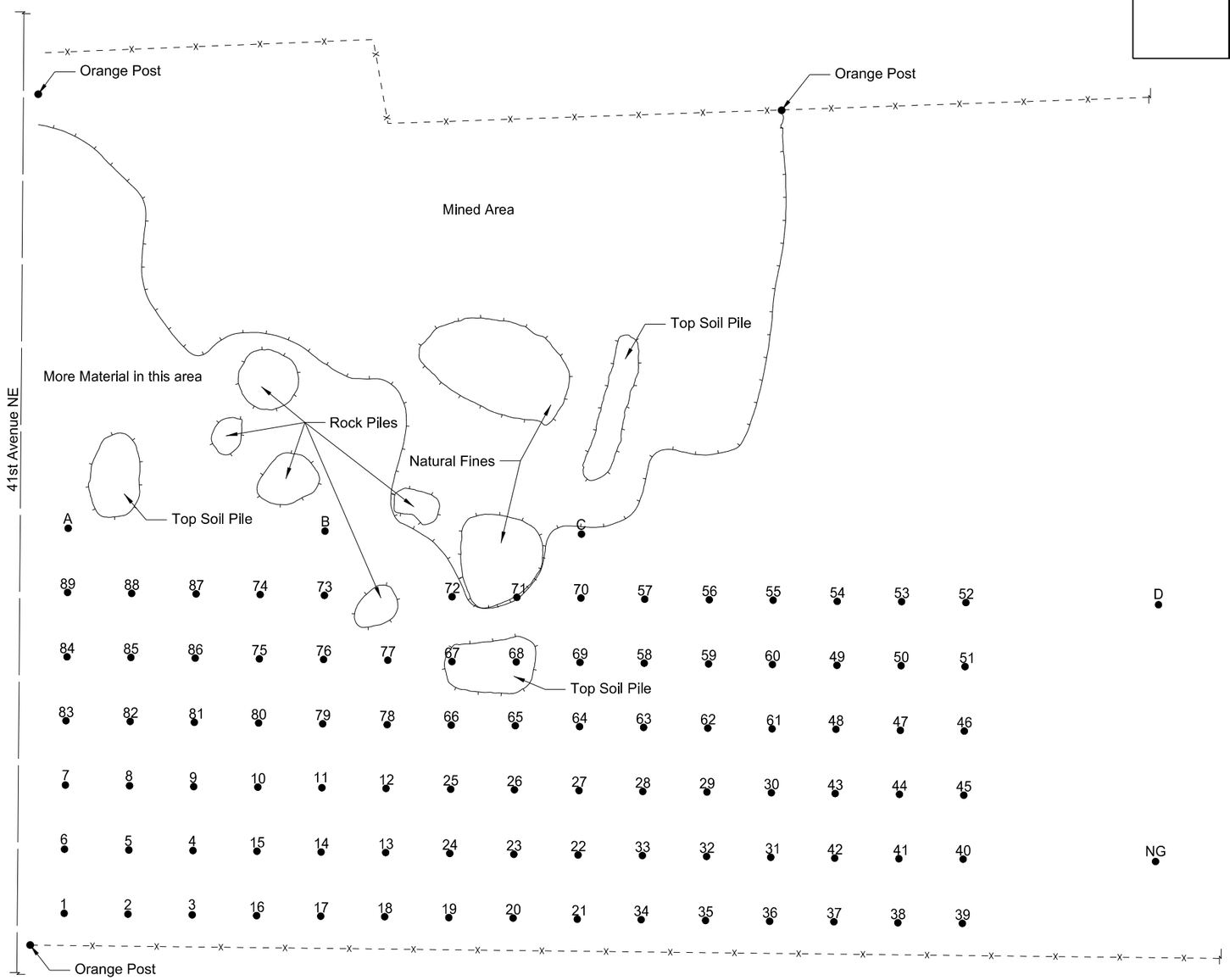


Scale 1"=200'

Area "A" consists of Test Holes 1 - 9
Area "B" consists of Test Holes 10 - 18
Area "C" consists of Test Holes 19 - 27
Area "D" consists of Test Holes 28 - 36
Area "E" consists of Test Holes 37 - 45
Area "F" consists of Test Holes 46 - 54
Area "G" consists of Test Holes 55 - 63
Area "H" consists of Test Holes 64 - 72
Area "I" consists of Test Holes 73 - 80
Area "J" consists of Test Holes 81 - 89
Test Holes A - D for information only

Legend:
gr = gravel
sd = sand
FS = fine sand
Fgr = fine gravel
CS = coarse sand
sh = shale
SiCl = silt clay
rk = rock
FeO = Iron oxide
CoS = Coal Slack
WL = water line
NG = no gravel
DM = disturbed material
CGr = course gravel

| STATE | PROJECT NO. | SECTION NO. | SHEET NO. |
|---|---|---|---|
| **ND** | **NH-3-003(028)224** | **180** | **2** |

## PIT LOGGING BY TEST HOLES

| Test Hole No. | Depth of Stripping (Ft) | Depth of Material (Ft) | % Retained on 1½" Screen | % Retained on ¾" Screen | % Retained on 3/8" Screen | % Retained on #4 Screen | Bottom of Test Hole |
|---|---|---|---|---|---|---|---|
| **1** | 1.5 | 1.0 gr | 1 | 11 | 16 | 30 | +WL 10.0 |
| | | 0.5 sd | | | | | |
| | | 1.0 gr | | | | | |
| | | 2.0 gr sh | | | | | |
| | | 1.0 sd sh | | | | | |
| | | 2.0 sd | | | | | |
| | | 1.0 Fgr | | | | | |
| **2** | 1.0 | 1.5 gr | 0 | 6 | 18 | 28 | +WL 10.0 |
| | | 3.0 Fgr | | | | | |
| | | 0.5 sd sh | | | | | |
| | | 1.0 Fgr | | | | | |
| | | 0.5 sd sh | | | | | |
| | | 2.5 Fgr | | | | | |
| **3** | 1.0 | 1.0 gr Si Cl | 1 | 10 | 21 | 32 | +WL 10.0 |
| | | 1.5 gr | | | | | |
| | | 3.0 sd | | | | | |
| | | 1.5 gr sh | | | | | |
| | | 1.0 FS | | | | | |
| | | 1.0 gr | | | | | |
| **4** | 1.0 | 1.0 Fgr | 1 | 13 | 25 | 38 | +WL10.0 |
| | | 3.0 gr | | | | | |
| | | 4.0 Fgr | | | | | |
| | | 1.0 sd | | | | | |
| **5** | 1.0 | 1.0 gr Si Cl | 0 | 5 | 16 | 28 | +WL 10.0 |
| | | 1.0 sd | | | | | |
| | | 1.0 sd sh | | | | | |
| | | 1.0 Fgr | | | | | |
| | | 3.0 sd sh | | | | | |
| | | 1.0 gr | | | | | |
| | | 1.0 sd | | | | | |
| **6** | 1.0 | 4.5 Fgr | 0 | 4 | 14 | 26 | +WL10.0 |
| | | 0.5 sd | | | | | |
| | | 3.0 Fgr | | | | | |
| | | 1.0 CS | | | | | |
| **7** | 1.0 | 1.0 Fgr sh | 0 | 4 | 16 | 29 | +WL 10.0 |
| | | 2.0 sd | | | | | |
| | | 3.0 sd sh | | | | | |
| | | 1.0 FS sh | | | | | |
| | | 1.0 gr | | | | | |
| | | 1.0 sd | | | | | |
| **8** | 1.0 | 1.0 gr | 0 | 8 | 21 | 33 | +WL 10.0 |
| | | 2.0 Fgr | | | | | |
| | | 1.0 gr | | | | | |
| | | 1.0 sd | | | | | |
| | | 4.0 Fgr | | | | | |

## PIT LOGGING BY TEST HOLES

| Test Hole No. | Depth of Stripping (Ft) | Depth of Material (Ft) | % Retained on 1½" Screen | % Retained on ¾" Screen | % Retained on 3/8" Screen | % Retained on #4 Screen | Bottom of Test Hole |
|---|---|---|---|---|---|---|---|
| **9** | 1.0 | 1.0 gr Si Cl | 0 | 7 | 17 | 30 | +WL 10.0 |
| | | 2.0 gr | | | | | |
| | | 1.0 Fgr sh | | | | | |
| | | 2.0 sd sh | | | | | |
| | | 1.0 sd | | | | | |
| | | 1.0 gr | | | | | |
| | | 1.0 sd sh | | | | | |
| **10** | 2.0 | 3.0 Fgr | 0 | 4 | 13 | 23 | +WL 10.0 |
| | | 2.0 CS | | | | | |
| | | 1.0 sd | | | | | |
| | | 1.0 Fgr sh | | | | | |
| | | 1.0 gr | | | | | |
| **11** | 2.0 | 1.0 gr Si Cl | 0 | 9 | 18 | 31 | +WL 11.0 |
| | | 1.0 sd | | | | | |
| | | 2.0 gr sh | | | | | |
| | | 2.0 sd sh | | | | | |
| | | 2.0 Fgr | | | | | |
| | | 1.0 FS | | | | | |
| **12** | 2.0 | 1.0 Fgr | 1 | 13 | 23 | 33 | +WL 10.0 |
| | | 2.0 gr | | | | | |
| | | 5.0 Fgr | | | | | |
| **13** | 2.0 | 1.0 gr | 0 | 7 | 15 | 26 | +WL 10.0 |
| | | 2.0 sd sh | | | | | |
| | | 2.0 Fgr sh | | | | | |
| | | 1.0 FS sh | | | | | |
| | | 2.0 gr | | | | | |
| **14** | 1.0 | 2.0 Fgr | 1 | 11 | 24 | 40 | +WL 9.0 |
| | | 2.0 gr | | | | | |
| | | 4.0 Fgr | | | | | |
| **15** | 1.5 | 4.0 gr sh | 0 | 8 | 18 | 29 | +WL 10.0 |
| | | 0.5 FS sh | | | | | |
| | | 2.0 sd sh | | | | | |
| | | 1.0 gr | | | | | |
| | | 1.0 Fgr sh | | | | | |
| **16** | 3.0 | 3.0 Fgr | 0 | 2 | 10 | 20 | +WL 9.0 |
| | | 1.0 FS | | | | | |
| | | 2.0 Fgr | | | | | |
| **17** | 1.5 | 5.5 gr sh | 0 | 10 | 21 | 33 | +WL 10.0 |
| | | 1.0 sd sh | | | | | |
| | | 1.0 FS sh | | | | | |
| | | 1.0 gr | | | | | |
| **18** | 1.0 | 2.0 gr | 2 | 17 | 28 | 42 | +WL 10.0 |
| | | 4.0 Fgr | | | | | |
| | | 1.0 gr | | | | | |
| | | 2.0 Fgr | | | | | |

## PIT LOGGING BY TEST HOLES

| Test Hole No. | Depth of Stripping (Ft) | Depth of Material (Ft) | % Retained on 1½" Screen | % Retained on ¾" Screen | % Retained on 3/8" Screen | % Retained on #4 Screen | Bottom of Test Hole |
|---|---|---|---|---|---|---|---|
| **19** | 1.5 | 1.5 sd Si Cl | 0 | 6 | 19 | 33 | +WL 10.0 |
| | | 2.0 gr sh | | | | | |
| | | 1.0 Fgr sh | | | | | |
| | | 1.0 gr sh | | | | | |
| | | 1.0 sd sh | | | | | |
| | | 2.0 gr | | | | | |
| **20** | 1.5 | 3.5 Fgr | 0 | 11 | 24 | 34 | +WL 10.0 |
| | | 1.0 gr | | | | | |
| | | 4.0 Fgr | | | | | |
| **21** | 2.0 | 3.0 sd sh | 0 | 4 | 13 | 24 | +WL11.0 |
| | | 3.0 gr sh | | | | | |
| | | 3.0 sd sh | | | | | |
| **22** | 2.0 | 2.0 Fgr | 0 | 5 | 18 | 28 | +WL 11.0 |
| | | 1.0 sd | | | | | |
| | | 5.0 Fgr | | | | | |
| | | 1.0 gr | | | | | |
| **23** | 2.0 | 1.0 gr sh | 0 | 3 | 13 | 23 | +WL 10.0 |
| | | 3.0 sd sh | | | | | |
| | | 1.0 Fgr sh | | | | | |
| | | 1.0 sd sh | | | | | |
| | | 2.0 gr | | | | | |
| **24** | 1.0 | 2.0 gr | 0 | 6 | 18 | 33 | +WL 9.0 |
| | | 3.5 Fgr | | | | | |
| | | 0.5 sd sh | | | | | |
| | | 2.0 Fgr | | | | | |
| **25** | 1.0 | 1.0 sd sh | 1 | 9 | 21 | 32 | +WL 10.0 |
| | | 2.0 gr | | | | | |
| | | 1.5 gr sh | | | | | |
| | | 1.5 sd sh | | | | | |
| | | 3.0 Fgr sh | | | | | |
| **26** | 2.0 | 6.5 Fgr | 0 | 8 | 18 | 32 | +WL 10.0 |
| | | 0.5 sd sh | | | | | |
| | | 1.0 gr | | | | | |
| **27** | 3.0 | 2.0 gr | 1 | 10 | 20 | 30 | +WL 11.0 |
| | | 1.0 sd sh | | | | | |
| | | 2.0 Fgr sh | | | | | |
| | | 2.0 sd sh | | | | | |
| | | 1.0 gr | | | | | |
| **28** | 2.0 | 1.0 Fgr | 0 | 10 | 22 | 34 | +WL 10.0 |
| | | 1.0 gr | | | | | |
| | | 4.0 Fgr | | | | | |
| | | 2.0 sd | | | | | |
| **29** | 2.0 | 1.0 gr Si Cl | 0 | 2 | 11 | 24 | +WL 8.5 |
| | | 3.0 Fgr sh | | | | | |
| | | 1.0 sd sh | | | | | |
| | | 1.5 Fgr | | | | | |
| **30** | 1.0 | 3.0 Fgr | 0 | 5 | 13 | 26 | +WL 8.0 |
| | | 1.0 gr | | | | | |
| | | 2.0 Fgr | | | | | |
| | | 1.0 sd | | | | | |

## PIT LOGGING BY TEST HOLES

| Test Hole No. | Depth of Stripping (Ft) | Depth of Material (Ft) | % Retained on 1½" Screen | % Retained on ¾" Screen | % Retained on 3/8" Screen | % Retained on #4 Screen | Bottom of Test Hole |
|---|---|---|---|---|---|---|---|
| **31** | 1.0 | 1.0 gr | 0 | 3 | 11 | 23 | +WL 8.5 |
| | | 2.0 Fgr sh | | | | | |
| | | 3.5 sd sh | | | | | |
| | | 1.0 gr | | | | | |
| **32** | 1.0 | 5.0 Fgr | 0 | 2 | 9 | 22 | +WL 7.5 |
| | | 1.0 sd | | | | | |
| | | 0.5 Fgr | | | | | |
| **33** | 1.5 | 2.5 gr Si Cl | 0 | 3 | 11 | 23 | WL 9.0 |
| | | 1.0 sd sh | | | | | |
| | | 1.0 sd | | | | | |
| | | 2.0 sd sh | | | | | |
| | | 1.0 FS sh | | | | | |
| **34** | 2.0 | 1.0 gr | 0 | 14 | 28 | 43 | +WL 9.5 |
| | | 5.0 Fgr | | | | | |
| | | 1.5 sd | | | | | |
| **35** | 1.5 | 0.5 FS | 0 | 5 | 16 | 31 | +WL 7.5 |
| | | 1.0 gr sh | | | | | |
| | | 2.0 Fgr sh | | | | | |
| | | 1.0 sd | | | | | |
| | | 1.0 gr | | | | | |
| | | 0.5 sd | | | | | |
| **36** | 1.0 | 3.5 Fgr | 0 | 7 | 19 | 34 | +WL 6.5 |
| | | 0.5 sd | | | | | |
| | | 1.5 Fgr | | | | | |
| **37** | 2.0 | 1.0 sd | 0 | 2 | 9 | 19 | +WL 6.5 |
| | | 1.0 Fgr | | | | | |
| | | 1.0 sd | | | | | |
| | | 1.5 sd sh | | | | | |
| **38** | 4.0 | 6.0 Fgr | 0 | 4 | 14 | 28 | +WL 10.0 |
| **39** | 4.0 | 3.0 sd Si Cl | 0 | 0 | 4 | 7 | Si Cl |
| **40** | 3.0 | 2.0 Fgr | 0 | 1 | 11 | 24 | +WL 8.0 |
| | | 2.0 CS | | | | | |
| | | 1.0 Fgr | | | | | |
| **41** | 1.5 | 1.5 gr | 0 | 6 | 14 | 24 | +WL 7.5 |
| | | 2.0 FS | | | | | |
| | | 1.0 sd | | | | | |
| | | 1.5 CS sh | | | | | |
| **42** | 1.0 | 1.0 Fgr | 0 | 8 | 19 | 33 | +WL 6.5 |
| | | 1.0 gr | | | | | |
| | | 3.5 Fgr | | | | | |

| | | | | | |
|---|---|---|---|---|---|
| **RANGE** | 71 | **TWP** | 160 | **SEC** | S1/2NW1/4 12 |
| **COUNTY** | Rolette | | | | Sep-16 |
| **PROSPECTED BY** | Volk/Rogstad | | | | |
| **INSPECTED & APPROVED** | Jeffrey Swank | | | | Sep-16 |

| STATE | PROJECT NO. | SECTION NO. | SHEET NO. |
|---|---|---|---|
| ND | NH-3-003(028)224 | 180 | 3 |

## PIT LOGGING BY TEST HOLES

| Test Hole No. | Depth of Stripping (Ft) | Depth of Material (Ft) | % Retained on 1½" Screen | % Retained on ¾" Screen | % Retained on 3/8" Screen | % Retained on #4 Screen | Bottom of Test Hole |
|---|---|---|---|---|---|---|---|
| **43** | 2.0 | 1.0 gr | 0 | 3 | 8 | 16 | +WL 7.0 |
| | | 1.0 sd | | | | | |
| | | 3.0 sd sh | | | | | |
| **44** | 2.0 | 3.0 Fgr | 0 | 5 | 17 | 31 | +WL 7.0 |
| | | 1.0 CS | | | | | |
| | | 1.0 sd | | | | | |
| **45** | 1.0 | 1.0 Fgr | 0 | 5 | 18 | 34 | +WL 8.0 |
| | | 1.0 gr | | | | | |
| | | 2.0 gr sh | | | | | |
| | | 2.0 Fgr sh | | | | | |
| | | 1.0 sd sh | | | | | |
| **46** | 1.0 | 6.5 Fgr | 1 | 9 | 20 | 35 | +WL 7.5 |
| **47** | 3.0 | 1.0 gr | 0 | 4 | 13 | 25 | +WL 7.5 |
| | | 1.0 sd | | | | | |
| | | 2.5 sd sh | | | | | |
| **48** | 1.0 | 6.5 Fgr | 0 | 1 | 6 | 9 | +WL 7.5 |
| **49** | 1.0 | 1.0 gr | 0 | 3 | 14 | 25 | +WL 7.5 |
| | | 1.0 FS | | | | | |
| | | 2.0 Fgr sh | | | | | |
| | | 1.0 FS | | | | | |
| | | 1.5 Fgr sh | | | | | |
| **50** | 2.0 | 6.0 Fgr | 0 | 4 | 17 | 30 | +WL 8.5 |
| | | 0.5 sd | | | | | |
| **51** | 3.0 | 1.0 gr | 1 | 9 | 21 | 33 | +WL 8.0 |
| | | 2.0 Fgr sh | | | | | |
| | | 2.0 sd sh | | | | | |
| **52** | 2.0 | 2.0 Fgr | 0 | 7 | 18 | 29 | +WL 8.0 |
| | | 1.0 CS | | | | | |
| | | 1.0 Fgr | | | | | |
| | | 1.0 gr sh | | | | | |
| | | 1.0 Fgr | | | | | |
| **53** | 3.0 | 2.0 gr sh | 0 | 2 | 12 | 23 | +WL 9.0 |
| | | 1.0 sd | | | | | |
| | | 1.0 sd sh | | | | | |
| | | 1.0 Fgr sh | | | | | |
| | | 1.0 sd sh | | | | | |
| **54** | 2.0 | 6.0 Fgr | 0 | 6 | 18 | 32 | +WL 8.0 |
| **55** | 1.0 | 1.0 FS | 0 | 3 | 10 | 21 | +WL 9.0 |
| | | 2.0 gr sh | | | | | |
| | | 5.0 sd sh | | | | | |
| **56** | 1.5 | 7.5 Fgr | 0 | 8 | 21 | 35 | +WL 9.0 |
| **57** | 3.0 | 1.0 FS | 0 | 2 | 9 | 17 | +WL 10.0 |
| | | 1.0 gr | | | | | |
| | | 2.0 Fgr | | | | | |
| | | 1.0 sd | | | | | |
| | | 1.0 gr | | | | | |
| | | 1.0 sd sh | | | | | |

## PIT LOGGING BY TEST HOLES

| Test Hole No. | Depth of Stripping (Ft) | Depth of Material (Ft) | % Retained on 1½" Screen | % Retained on ¾" Screen | % Retained on 3/8" Screen | % Retained on #4 Screen | Bottom of Test Hole |
|---|---|---|---|---|---|---|---|
| **58** | 3.0 | 3.0 Fgr | 0 | 9 | 23 | 38 | +WL 10.5 |
| | | 1.0 Fgr sh | | | | | |
| | | 2.0 Fgr | | | | | |
| | | 1.5 Fgr sh | | | | | |
| **59** | 2.0 | 4.5 gr | 1 | 11 | 22 | 34 | +WL 10.0 |
| | | 1.5 sd | | | | | |
| | | 2.0 Fgr sh | | | | | |
| **60** | 2.0 | 1.0 Fgr | 0 | 1 | 8 | 16 | +WL 9.0 |
| | | 0.5 sd | | | | | |
| | | 1.5 Fgr | | | | | |
| | | 2.5 sd | | | | | |
| | | 0.5 Fgr | | | | | |
| | | 1.0 Fgr sh | | | | | |
| **61** | 3.5 | 1.5 gr sh | 0 | 6 | 15 | 26 | +WL 10.0 |
| | | 2.0 Fgr sh | | | | | |
| | | 2.0 sd | | | | | |
| | | 1.0 sd sh | | | | | |
| **62** | 3.0 | 2.0 Fgr | 0 | 8 | 19 | 32 | +WL 11.0 |
| | | 1.0 CS | | | | | |
| | | 1.5 Fgr | | | | | |
| | | 0.5 sd sh | | | | | |
| | | 1.0 Fgr sh | | | | | |
| | | 2.0 Fgr | | | | | |
| **63** | 3.0 | 3.0 gr sh | 1 | 10 | 21 | 32 | +WL 10.0 |
| | | 1.0 sd sh | | | | | |
| | | 2.0 gr | | | | | |
| | | 1.0 sd sh | | | | | |
| **64** | 3.0 | 1.5 Fgr | 0 | 6 | 15 | 28 | +WL 10.0 |
| | | 0.5 sd | | | | | |
| | | 1.0 CS | | | | | |
| | | 2.0 Fgr | | | | | |
| | | 2.0 Fgr sh | | | | | |
| **65** | 1.0 | 1.0 gr Si Cl | 0 | 6 | 17 | 29 | +WL 10.0 |
| | | 3.5 gr sh | | | | | |
| | | 3.5 sd sh | | | | | |
| | | 1.0 gr | | | | | |
| **66** | 1.0 | 1.0 Fgr | 0 | 8 | 21 | 35 | +WL 9.5 |
| | | 1.0 Fgr sh | | | | | |
| | | 5.0 Fgr | | | | | |
| | | 1.0 sd | | | | | |
| | | 0.5 Fgr | | | | | |
| **67** | 2.0 | 2.0 gr | 0 | 9 | 19 | 31 | +WL 10.5 |
| | | 2.0 sd sh | | | | | |
| | | 1.0 Fgr | | | | | |
| | | 1.0 FS | | | | | |
| | | 2.5 gr sh | | | | | |

## PIT LOGGING BY TEST HOLES

| Test Hole No. | Depth of Stripping (Ft) | Depth of Material (Ft) | % Retained on 1½" Screen | % Retained on ¾" Screen | % Retained on 3/8" Screen | % Retained on #4 Screen | Bottom of Test Hole |
|---|---|---|---|---|---|---|---|
| **68** | 4.0 | 2.0 Fgr | 1 | 17 | 28 | 40 | +WL 13.0 |
| | | 2.0 gr | | | | | |
| | | 2.0 Fgr | | | | | |
| | | 2.0 sd sh | | | | | |
| | | 1.0 Fgr | | | | | |
| **69** | 2.0 | 2.0 gr Si Cl | 0 | 10 | 19 | 29 | +WL 9.5 |
| | | 1.0 sd sh | | | | | |
| | | 0.5 gr | | | | | |
| | | 0.5 sd sh | | | | | |
| | | 2.0 gr sh | | | | | |
| | | 1.5 sd sh | | | | | |
| **70** | 2.0 | 5.0 Fgr | 0 | 5 | 13 | 22 | +WL 9.0 |
| | | 1.0 Fgr sh | | | | | |
| | | 1.0 sd | | | | | |
| **71** | 1.5 | 0.5 sd | 1 | 11 | 21 | 31 | +WL 8.5 |
| | | 2.0 gr | | | | | |
| | | 3.0 gr sh | | | | | |
| | | 1.5 sd sh | | | | | |
| **72** | 1.0 | 7.0 Fgr | 0 | 9 | 22 | 35 | +WL 8.0 |
| **73** | 2.0 | 1.0 gr sh | 0 | 7 | 20 | 31 | +WL 10.0 |
| | | 2.0 sd sh | | | | | |
| | | 1.0 gr sh | | | | | |
| | | 1.0 sd sh | | | | | |
| | | 2.0 gr sh | | | | | |
| | | 1.0 sd sh | | | | | |
| **74** | 1.0 | 4.0 Fgr | 0 | 8 | 22 | 36 | +WL 9.0 |
| | | 1.5 Fgr sh | | | | | |
| | | 2.5 Fgr | | | | | |
| **75** | 2.0 | 1.0 gr | 0 | 5 | 15 | 27 | +WL 9.5 |
| | | 2.0 Fgr sh | | | | | |
| | | 1.0 sd | | | | | |
| | | 2.5 Fgr sh | | | | | |
| | | 1.0 FS Si Cl | | | | | |
| **76** | 1.0 | 3.0 Fgr | 0 | 6 | 17 | 27 | +WL 9.5 |
| | | 1.0 CS | | | | | |
| | | 4.0 Fgr | | | | | |
| | | 0.5 sd | | | | | |
| **77** | 2.0 | 1.0 FS | 0 | 5 | 14 | 26 | +WL 10.5 |
| | | 2.0 gr | | | | | |
| | | 3.0 sd sh | | | | | |
| | | 1.0 sd | | | | | |
| | | 0.5 gr | | | | | |
| | | 0.5 sh | | | | | |
| | | 0.5 gr | | | | | |
| **78** | 3.0 | 6.0 Fgr | 0 | 10 | 21 | 34 | +WL 11.0 |
| | | 1.0 Fgr sh | | | | | |
| | | 1.0 Fgr | | | | | |

## PIT LOGGING BY TEST HOLES

| Test Hole No. | Depth of Stripping (Ft) | Depth of Material (Ft) | % Retained on 1½" Screen | % Retained on ¾" Screen | % Retained on 3/8" Screen | % Retained on #4 Screen | Bottom of Test Hole |
|---|---|---|---|---|---|---|---|
| **79** | 1.0 | 1.0 sd sh | 1 | 9 | 20 | 30 | +WL 11.0 |
| | | 3.0 gr | | | | | |
| | | 3.0 sd sh | | | | | |
| | | 1.0 Fgr sh | | | | | |
| | | 2.0 sd sh | | | | | |
| **80** | 1.0 | 2.0 Fgr | 0 | 9 | 21 | 32 | +WL 10.0 |
| | | 1.0 Fgr sh | | | | | |
| | | 1.5 Fgr | | | | | |
| | | 0.5 Fgr sh | | | | | |
| | | 1.0 FS | | | | | |
| | | 0.5 Fgr | | | | | |
| | | 0.5 sd sh | | | | | |
| | | 1.0 sd | | | | | |
| | | 1.0 sd sh | | | | | |
| **81** | 1.0 | 2.0 gr | 0 | 3 | 14 | 22 | +WL 10.0 |
| | | 7.0 sd sh | | | | | |
| **82** | 1.0 | 6.0 Fgr | 0 | 5 | 18 | 32 | +WL 9.5 |
| | | 0.5 sd | | | | | |
| | | 2.0 Fgr | | | | | |
| **83** | 1.0 | 1.0 gr sh | 0 | 4 | 15 | 27 | +WL 9.0 |
| | | 2.0 gr | | | | | |
| | | 1.0 Fgr | | | | | |
| | | 1.0 sd | | | | | |
| | | 2.0 FS sh | | | | | |
| | | 1.0 Fgr sh | | | | | |
| **84** | 1.5 | 2.5 Fgr | 1 | 12 | 23 | 36 | +WL 9.5 |
| | | 1.0 gr | | | | | |
| | | 1.5 Fgr | | | | | |
| | | 1.5 sd sh | | | | | |
| | | 1.5 Fgr | | | | | |
| **85** | 2.0 | 1.0 sd sh | 0 | 2 | 8 | 18 | +WL 10.0 |
| | | 1.0 gr sh | | | | | |
| | | 1.0 CS | | | | | |
| | | 5.0 sd sh | | | | | |
| **86** | 1.5 | 1.5 gr | 0 | 8 | 18 | 28 | +WL 10.0 |
| | | 4.0 Fgr | | | | | |
| | | 1.0 sd sh | | | | | |
| | | 1.0 sd | | | | | |
| | | 0.5 Fgr | | | | | |
| | | 0.5 sd sh | | | | | |

**RANGE** 71 **TWP** 160 **SEC** S1/2NW1/4 12

**COUNTY** Rolette Sep-16

**PROSPECTED BY** Volk/Rogstad

**INSPECTED & APPROVED** Jeffrey Swank Sep-16

| STATE | PROJECT NO. | SECTION NO. | SHEET NO. |
|---|---|---|---|
| ND | NH-3-003(028)224 | 180 | 4 |

## PIT LOGGING BY TEST HOLES

| Test Hole No. | Depth of Stripping (Ft) | Depth of Material (Ft) | % Retained on 1½" Screen | % Retained on ¾" Screen | % Retained on 3/8" Screen | % Retained on #4 Screen | Bottom of Test Hole |
|---|---|---|---|---|---|---|---|
| **87** | 0.5 | 1.5 gr sh | 0 | 7 | 19 | 29 | +WL 10.0 |
| | | 1.0 sd sh | | | | | |
| | | 0.5 FS | | | | | |
| | | 2.5 gr | | | | | |
| | | 1.0 sd sh | | | | | |
| | | 1.0 FS | | | | | |
| | | 1.0 sd sh | | | | | |
| | | 1.0 gr sh | | | | | |
| **88** | 2.0 | 3.5 Fgr | 0 | 8 | 21 | 34 | +WL 9.0 |
| | | 1.5 Fgr sh | | | | | |
| | | 1.0 sd sh | | | | | |
| | | 1.0 Fgr | | | | | |
| **89** | 1.0 | 4.0 gr sh | 1 | 8 | 19 | 31 | +WL 9,5 |
| | | 1.0 Fgr | | | | | |
| | | 2.0 sd sh | | | | | |
| | | 1.5 Fgr | | | | | |

## PIT LOGGING BY TEST HOLES

| Test Hole No. | Depth of Stripping (Ft) | Depth of Material (Ft) | % Retained on 1½" Screen | % Retained on ¾" Screen | % Retained on 3/8" Screen | % Retained on #4 Screen | Bottom of Test Hole |
|---|---|---|---|---|---|---|---|
| **A** | 1.0 | 1.0 gr | 0 | 5 | 16 | 26 | +WL 10.0 |
| | | 4.5 Fgr | | | | | |
| | | 1.0 Fgr sh | | | | | |
| | | 1.5 sd sh | | | | | |
| | | 0.5 Fgr | | | | | |
| | | 0.5 sd | | | | | |
| **B** | 2.0 | 3.0 gr sh | 0 | 7 | 17 | 27 | +WL 10.0 |
| | | 2.0 FS | | | | | |
| | | 1.0 gr | | | | | |
| | | 2.0 sd sh | | | | | |
| **C** | 4.0 | 1.0 gr | 0 | 8 | 19 | 31 | +WL 10.5 |
| | | 2.0 Fgr | | | | | |
| | | 2.5 sd | | | | | |
| | | 1.0 Fgr | | | | | |
| **D** | 8.0 | 1.0 gr | 0 | 1 | 4 | 9 | +WL 11.0 |
| | | 2.0 sd | | | | | |

## PIT LOGGING BY TEST HOLES

| Test Hole No. | Depth of Stripping (Ft) | Depth of Material (Ft) | % Retained on 1½" Screen | % Retained on ¾" Screen | % Retained on 3/8" Screen | % Retained on #4 Screen | Bottom of Test Hole |
|---|---|---|---|---|---|---|---|

## PIT LOGGING BY TEST HOLES

| Test Hole No. | Depth of Stripping (Ft) | Depth of Material (Ft) | % Retained on 1½" Screen | % Retained on ¾" Screen | % Retained on 3/8" Screen | % Retained on #4 Screen | Bottom of Test Hole |
|---|---|---|---|---|---|---|---|

**RANGE** 71 **TWP** 160 **SEC** S1/2NW1/4 12

**COUNTY** Rolette Sep-16

**PROSPECTED BY** Volk/Rogstad

**INSPECTED & APPROVED** Jeffrey Swank Sep-16

| STATE | PROJECT NO. | SECTION NO. | SHEET NO. |
|---|---|---|---|
| ND | NH-3-003(028)224 | 180 | 5 |

NORTH DAKOTA DEPARTMENT OF TRANSPORTATION

TEST HOLE PLAT

Location: SW1/4SE1/4 25-162-74 County: Bottineau

Ownership: Shannon and Kristie Brennan

LOCATION OF PIT IN SECTION

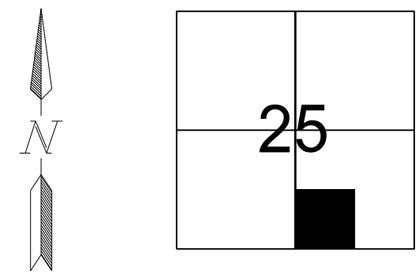


Area "A" consists of test holes 1 - 15
Area "B" consists of test holes 16 - 27
Test holes 28 - 35 for Information only
Testholes 33 -35 are on Section 36-162-74

Legend:
gr = gravel
sd = sand
FS = fine sand
Fgr = fine gravel
CS = coarse sand
sh = shale
SiCl = silt clay
rk = rock
FeO = Iron oxide
CoS = Coal Slack
WL = water line
NG = no gravel
DM = disturbed material
CGr = course gravel
NG = no gravel

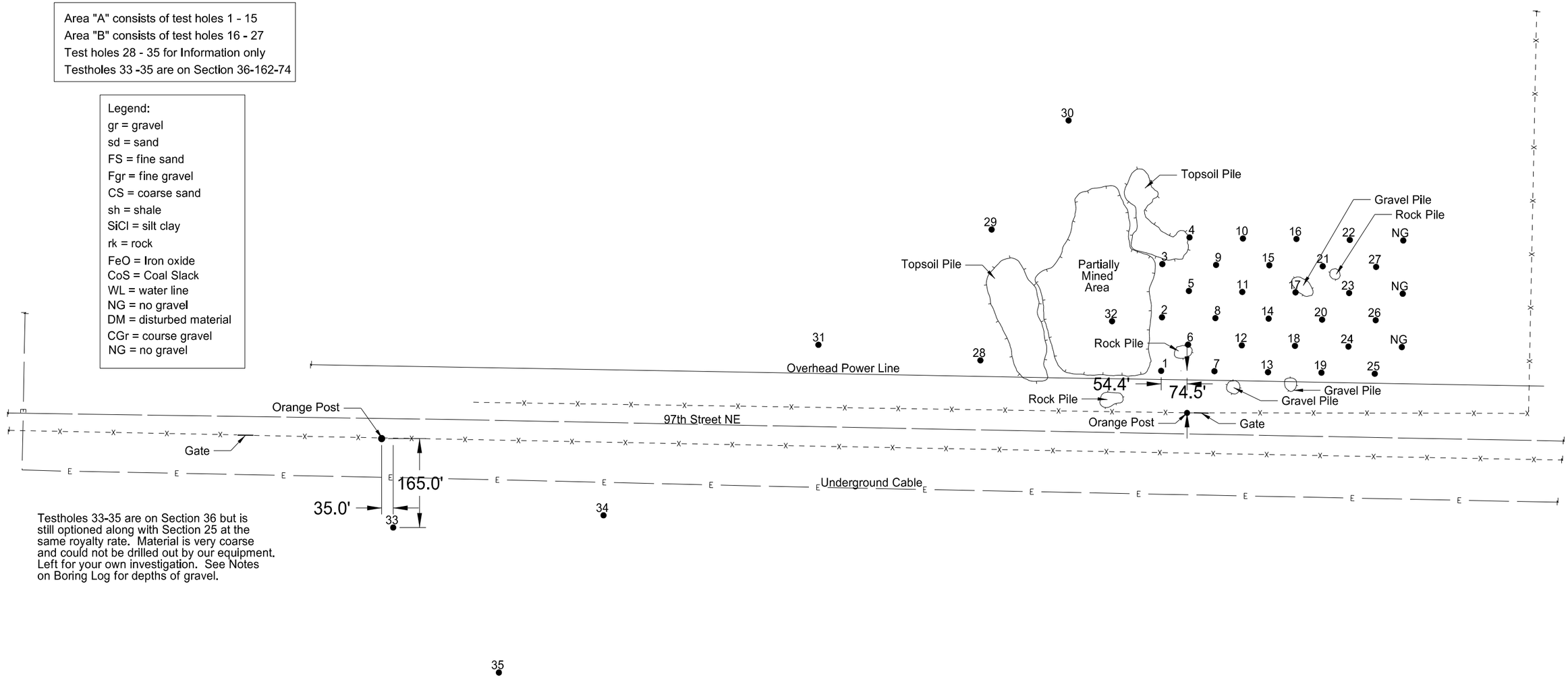


Testholes 33-35 are on Section 36 but is still optioned along with Section 25 at the same royalty rate. Material is very coarse and could not be drilled out by our equipment. Left for your own investigation. See Notes on Boring Log for depths of gravel.

Scale 1"=200'

| STATE | PROJECT NO. | SECTION NO. | SHEET NO. |
|---|---|---|---|
| **ND** | **NH-3-003(028)224** | **180** | **6** |

## PIT LOGGING BY TEST HOLES

| Test Hole No. | Depth of Stripping (Ft) | Depth of Material (Ft) | % Retained on 1½" Screen | % Retained on ¾" Screen | % Retained on 3/8" Screen | % Retained on #4 Screen | Bottom of Test Hole |
|---|---|---|---|---|---|---|---|
| **1** | 1.0 | 14.5 gr | 6 | 16 | 27 | 42 | WL |
| **2** | 3.0 | 3.0 gr SiCl | 2 | 17 | 25 | 37 | rk |
| | | 7.0 gr | | | | | |
| **3** | 1.0 | 11.0 gr | 2 | 9 | 22 | 37 | WL |
| | | 3.5 Fgr | | | | | |
| **4** | 4.0 | 3.0 gr | 0 | 6 | 15 | 27 | SiCl |
| | | 4.5 Fgr | | | | | |
| **5** | 4.0 | 2.0 gr | 0 | 6 | 20 | 35 | WL |
| | | 1.0 SiCl | | | | | |
| | | 9.0 gr | | | | | |
| **6** | 3.0 | 10.5 gr | 3 | 18 | 34 | 49 | rk |
| **7** | 5.0 | 9.0 gr | 5 | 15 | 28 | 41 | rk |
| **8** | 3.0 | 7.0 gr | 0 | 11 | 25 | 40 | SiCl |
| **9** | 4.0 | 3.0 gr SiCl | 2 | 11 | 24 | 41 | WL |
| | | 9.0 gr | | | | | |
| **10** | 3.0 | 1.0 gr | 0 | 6 | 17 | 31 | SiCl |
| | | 1.0 Fgr | | | | | |
| | | 5.0 gr | | | | | |
| | | 1.0 Fgr | | | | | |
| **11** | 7.0 | 6.5 gr | 0 | 14 | 26 | 39 | WL |
| **12** | 5.0 | 1.0 Fgr | 2 | 12 | 27 | 44 | WL |
| | | 7.0 gr | | | | | |
| **13** | 1.0 | 9.5 gr | 0 | 6 | 20 | 36 | WL |
| **14** | 3.0 | 3.0 gr | 0 | 10 | 25 | 41 | WL |
| | | 2.0 CGr | | | | | |
| | | 4.5 gr | | | | | |
| **15** | 2.0 | 5.0 gr | 2 | 12 | 24 | 36 | SiCl |
| | | 1.5 Fgr | | | | | |
| **16** | 4.0 | 6.0 gr | 2 | 7 | 20 | 37 | WL |
| **17** | 2.0 | 8.0 gr | 1 | 11 | 22 | 35 | SiCl |
| **18** | 1.0 | 9.0 gr | 2 | 13 | 28 | 43 | WL |
| **19** | 0.5 | 4.5 gr | 0 | 9 | 24 | 39 | WL |
| | | 2.0 CGr | | | | | |
| | | 1.0 Fgr | | | | | |
| **20** | 2.0 | 1.0 gr SiCl | 0 | 6 | 17 | 33 | SiCl |
| | | 4.0 gr | | | | | |
| | | 2.0 Fgr | | | | | |
| **21** | 1.0 | 5.0 gr | 0 | 10 | 24 | 37 | SiCl |
| **22** | 3.0 | 3.0 gr SiCl | 0 | 2 | 14 | 27 | SiCl |
| **23** | 3.0 | 6.0 gr | 0 | 9 | 21 | 37 | WL |
| | | 3.0 Fgr | | | | | |
| **24** | 4.0 | 4.0 gr | 2 | 18 | 29 | 46 | WL |
| **25** | 0.5 | 1.5 Fgr | 0 | 8 | 21 | 36 | WL |
| | | 5.0 gr | | | | | |
| **26** | 3.0 | 3.0 sd SiCl | 0 | 0 | 4 | 11 | SiCl |
| | | 3.5 Fgr | | | | | |
| **27** | 5.0 | 4.0 gr | 5 | 14 | 26 | 37 | WL |

## PIT LOGGING BY TEST HOLES

| Test Hole No. | Depth of Stripping (Ft) | Depth of Material (Ft) | % Retained on 1½" Screen | % Retained on ¾" Screen | % Retained on 3/8" Screen | % Retained on #4 Screen | Bottom of Test Hole |
|---|---|---|---|---|---|---|---|
| **28** | 2.0 | 4.0 gr | 0 | 6 | 17 | 32 | WL |
| | | 2.0 Fgr | | | | | |
| | | 3.0 gr | | | | | |
| **29** | 1.5 | 8.5 gr | 2 | 10 | 19 | 35 | rk |
| **30** | 2.0 | 4.0 gr | 2 | 10 | 21 | 34 | SiCl |
| **31** | 3.0 | 7.0 gr | 1 | 13 | 28 | 43 | WL |
| | | 1.0 gr SiCl | | | | | |
| **32** | 0.0 | 8.0 gr | 1 | 13 | 29 | 47 | WL |
| **33** | 1.0 | 14.0 Cgr | 5 | 22 | 36 | 51 | +gr |
| **34** | 2.0 | 9.0 Cgr | 6 | 26 | 43 | 59 | WL |
| **35** | 0.5 | 14.5 Cgr | 8 | 25 | 39 | 52 | +gr |

**Holes 28-35 are not included in the pit quantities and are for informational purposes only.**

**Test holes 33-35 are from section 36-162-74**

## PIT LOGGING BY TEST HOLES

| Test Hole No. | Depth of Stripping (Ft) | Depth of Material (Ft) | % Retained on 1½" Screen | % Retained on ¾" Screen | % Retained on 3/8" Screen | % Retained on #4 Screen | Bottom of Test Hole |
|---|---|---|---|---|---|---|---|

## PIT LOGGING BY TEST HOLES

| Test Hole No. | Depth of Stripping (Ft) | Depth of Material (Ft) | % Retained on 1½" Screen | % Retained on ¾" Screen | % Retained on 3/8" Screen | % Retained on #4 Screen |
|---|---|---|---|---|---|---|

**RANGE** 74 **TWP** 162 **SEC** S1/2 25

**COUNTY** Bottineau Oct-14

**PROSPECTED BY** Rogstad / Usher

**INSPECTED & APPROVED** Jeffrey Swank Oct-14

# NDDOT ABBREVIATIONS

D-101-1

| | |
|---|---|
| ? | This is a special text character used in the labeling of existing features. It indicates a feature that has an unknown characteristic, potentially based on: lack of description, location accuracy or purpose. |
| Abn | abandoned |
| Abut | abutment |
| Ac | acres |
| Adj | adjusted |
| Aggr | aggregate |
| Ahd | ahead |
| ARV | air release valve |
| Align | alignment |
| Al | alley |
| Alt | alternate |
| Alum | aluminum |
| ADA | Americans with Disabilities Act |
| A | ampere |
| & | and |
| Appr | approach |
| Approx | approximate |
| ACP | asbestos cement pipe |
| Asph | asphalt |
| AC | asphalt cement |
| Assmd | assumed |
| @ | at |
| Atten | attenuation |
| ATR | automatic traffic recorder |
| Ave | Avenue |
| Avg | average |
| ADT | average daily traffic |
| Az | azimuth |
| Bk | back |
| BF | back face |
| Bs | backsight |
| Balc | balcony |
| B Wire | barbed wire |
| Barr | barricade |
| Btry | battery |
| Brg | bearing |
| BI | beehive inlet |
| Beg | begin |
| BM | bench mark |
| Bkwy | bikeway |
| Bit | bituminous |
| Blk | block |
| Bd Ft | board feet |
| BH | bore hole |
| BS | both sides |
| Bot | bottom |
| Blvd | Boulevard |
| Bndry | boundary |
| BC | brass cap |
| Brkwy | breakaway |
| Br | bridge |
| Bldg | building |
| BV | butterfly valve |
| Byp | bypass |
| C Gdrl | cable guardrail |
| Calc | calculate |
| Cd | candela |
| CIP | cast iron pipe |
| CB | catch basin |
| CRS | cationic rapid setting |
| C Gd | cattle guard |
| C To C | center to center |
| CI or ℄ | centerline |
| Cm | centimeter |
| Ch | chain |
| Chnlk | chain-link |
| Ch Blk | channel block |
| Ch Ch | channel change |
| Chk | check |
| Chsld | chiseled |
| Cir | circle |
| Cl | class |
| Cl | clay |
| Cl F | clay fill |
| Cl Hvy | clay heavy |
| Cl Lm | clay loam |
| Clnt | clean-out |
| Clr | clear |
| Cl&gr | clearing & grubbing |
| Co S | coal slack |
| Comb. | combination |
| Coml | commercial |
| Compr | compression |
| CADD | computer aided drafting & design |
| Conc | concrete |
| Cond | conductor |
| Const | construction |
| Cont | continuous |
| CSB | continuous split barrel sample |
| Contr | contraction |
| Contr | contractor |
| CP | control point |
| Coord | coordinate |
| Cor | corner |
| Corr | corrected |
| CAES | corrugated aluminum end section |
| CAP | corrugated aluminum pipe |
| CMES | corrugated metal end section |
| CMP | corrugated metal pipe |
| CPVCP | corrugated poly-vinyl chloride pipe |
| CSES | corrugated steel end section |
| CSP | corrugated steel pipe |
| C | coulomb |
| Co | County |
| Crse | course |
| C Gr | course gravel |
| CS | course sand |
| Ct | Court |
| Xarm | cross arm |
| Xbuck | cross buck |
| Xsec | cross sections |
| Xing | crossing |
| Xrd | Crossroad |
| Crn | crown |
| CF | cubic feet |
| M3 | cubic meter |
| M3/s | cubic meters per second |
| CY | cubic yard |
| Cy/mi | cubic yards per mile |
| Culv | culvert |
| C&G | curb & gutter |
| CI | curb inlet |
| CR | curb ramp |
| CS | curve to spiral |
| C | cut |
| Dd Ld | dead load |
| Defl | deflection |
| Defm | deformed |
| Deg or D | degree |
| Dlnt | delineate |
| Dlntr | delineator |
| Depr | depression |
| Desc | description |
| Det | detail |
| DWP | detectable warning panel |
| Dtr | detour |
| Dia | diameter |
| Dir | direction |
| Dist | distance |
| DM | disturbed material |
| DB | ditch block |
| DG | ditch grade |
| Dbl | double |
| Dn | down |
| Dwg | drawing |
| Dr | drive |
| Drwy | driveway |
| DI | drop inlet |
| D | dry density |
| Ea | each |
| Esmt | easement |
| E | East |
| EB | Eastbound |
| Elast | elastomeric |
| EL | electric locker |
| E Mtr | electric meter |
| Elec | electric/al |
| EDM | electronic distance meter |
| Elev or El | elevation |
| Ellipt | elliptical |
| Emb | embankment |
| Emuls | emulsion/emulsified |
| ES | end section |
| Engr | engineer |
| ESS | environmental sensor station |
| Eq | equal |
| Eq | equation |
| Evgr | evergreen |
| Exc | excavation |
| Exst | existing |
| Exp | expansion |
| Expy | Expressway |
| E | external of curve |
| Extru | extruded |
| FOS | factor of safety |
| F | Fahrenheit |
| FS | far side |
| F | farad |
| Fed | Federal |
| FP | feed point |
| Ft | feet/foot |
| Fn | fence |
| Fn P | fence post |
| FO | fiber optic |
| FB | field book |
| FD | field drive |
| F | fill |
| FAA | fine aggregate angularity |
| FS | fine sand |
| FH | fire hydrant |
| Fl | flange |
| Flrd | flared |
| FES | flared end section |
| F Bcn | flashing beacon |
| FA | flight auger sample |
| FL | flow line |
| Ftg | footing |
| FM | force main |
| Fs | foresight |
| Fnd | found |
| Fdn | foundation |
| Frac | fractional |
| Frwy | freeway |
| Frt | front |
| FF | front face |
| F Disp | fuel dispenser |

| NORTH DAKOTA DEPARTMENT OF TRANSPORTATION | |
|---|---|
| 07-01-14 | |
| REVISIONS | |
| DATE | CHANGE |
| | |

This document was originally issued and sealed by Roger Weigel, Registration Number PE- 2930, on 07/01/14 and the original document is stored at the North Dakota Department of Transportation

# NDDOT ABBREVIATIONS

D-101-2

| | |
|---|---|
| FFP | fuel filler pipes |
| FLS | fuel leak sensor |
| Furn | furnish/ed |
| Gal | gallon |
| Galv | galvanized |
| Gar | garage |
| Gs L | gas line |
| G Reg | gas line regulator |
| GMV | gas main valve |
| G Mtr | gas meter |
| GSV | gas service valve |
| GVP | gas vent pipe |
| GV | gate valve |
| Ga | gauge |
| Geod | geodetic |
| GIS | Geographical Information System |
| G | giga |
| GPS | Global Positioning System |
| Gov | government |
| Grd | graded/grade |
| Gr | gravel |
| Grnd | ground |
| GWM | ground water monitor |
| Gdrl | guardrail |
| Gtr | gutter |
| H Plg | H piling |
| Hdwl | headwall |
| Ha | hectare |
| Ht | height |
| HI | height of instrument |
| Hel | helical |
| H | henry |
| Hz | hertz |
| HDPE | high density polyethylene |
| HM | high mast |
| HP | high pressure |
| HPS | high pressure sodium |
| Hwy | highway |
| Hor | horizontal |
| HBP | hot bituminous pavement |
| HMA | hot mix asphalt |
| Hr | hour(s) |
| Hyd | hydrant |
| Ph | hydrogen ion content |
| Id | identification |
| In or " | inch |
| Incl | inclinometer tube |
| IMH | inlet manhole |
| ID | inside diameter |
| Inst | instrument |
| Intchg | interchange |
| Intmdt | intermediate |
| Intscn | intersection |
| Inv | invert |
| IM | iron monument |

| | |
|---|---|
| I Pn | Iron Pin |
| IP | iron Pipe |
| Jt | joint |
| J | joule |
| Jct | junction |
| K | kelvin |
| Kn | kilo newton |
| Kpa | kilo pascal |
| Kg | kilogram |
| Kg/m3 | kilogram per cubic meter |
| Km | kilometer |
| K | Kip(s) |
| LS | Land Surveyor (licensed) |
| LSIT | Land Surveyor In Training |
| Ln | lane |
| Lg | large |
| Lat | latitude |
| Lt | left |
| L | length of curve |
| Lens | lenses |
| Lvl | level |
| LB | level book |
| Lvlng | leveling |
| Lht | light |
| LP | light pole |
| Ltg | lighting |
| Lig Co | lignite coal |
| Lig Sl | lignite slack |
| LF | linear foot |
| Liq | liquid |
| LL | liquid limit |
| L | litre |
| Lm | loam |
| Loc | location |
| LC | long chord |
| Long. | longitude |
| Lp | loop |
| LD | loop detector |
| Lm | lumen |
| Lum | luminaire |
| L Sum | lump sum |
| Lx | lux |
| ML | main line |
| M Hr | man hour |
| MH | manhole |
| Mkd | marked |
| Mkr | marker |
| Mkg | marking |
| MA | mast arm |
| Matl | material |
| Max | maximum |
| MC | meander corner |
| Meas | measure |
| Mdn | median |
| MD | median drain |

| | |
|---|---|
| MC | medium curing |
| M | mega |
| Mer | meridian |
| M | meter |
| M/s | meters per second |
| M | mid ordinate of curve |
| Mi | mile |
| MM | mile marker |
| MP | mile post |
| Ml | milliliter |
| Mm | millimeter |
| Mm/hr | millimeters per hour |
| Min | minimum |
| Misc | miscellaneous |
| Mon | monument |
| Mnd | mound |
| Mtbl | mountable |
| Mtd | mounted |
| Mtg | mounting |
| Mk | muck |
| Mun | municipal |
| N | nano |
| NGS | National Geodetic Survey |
| NS | near side |
| Neop | neoprene |
| Ntwk | network |
| N | newton |
| N | North |
| NE | North East |
| NW | North West |
| NB | Northbound |
| No. or # | number |
| Obsc | obscure(d) |
| Obsn | observation |
| Ocpd | occupied |
| Ocpy | occupy |
| Off Loc | office location |
| O/s | offset |
| OC | on center |
| C | one dimensional consolidation |
| OC | organic content |
| Orig | original |
| O To O | out to out |
| OD | outside diameter |
| OH | overhead |
| PMT | pad mounted transformer |
| Pg | pages |
| Pntd | painted |
| Pr | pair |
| Pnl | panel |
| Pk | park |
| PK | Parker-Kalon nail |
| Pa | pascal |
| PSD | passing sight distance |
| Pvmt | pavement |

| | |
|---|---|
| Ped | pedestal |
| Ped | pedestrian |
| PPP | pedestrian pushbutton post |
| Pen. | penetration |
| Perf | perforated |
| Per. | perimeter |
| PL | pipeline |
| Pl | place |
| P&P | plan & profile |
| PL | plastic limit |
| Pl | plate |
| Pt | point |
| PCC | point of compound curve |
| PC | point of curve |
| PI | point of intersection |
| PRC | point of reverse curvature |
| PT | point of tangent |
| POC | point on curve |
| POT | point on tangent |
| PE | polyethylene |
| PVC | polyvinyl chloride |
| PCC | Portland Cement concrete |
| Lb or # | pounds |
| PP | power pole |
| Preempt | preemption |
| Prefab | prefabricated |
| Prfmd | preformed |
| Prep | preperation |
| Press. | pressure |
| PRV | pressure relief valve |
| Prestr | prestressed |
| Pvt | private |
| PD | private drive |
| Prod. | production/produce |
| Prog | programmed |
| Prop. | property |
| Prop Ln | property line |
| Ppsd | proposed |
| PB | pull box |

NORTH DAKOTA
DEPARTMENT OF TRANSPORTATION

07-01-14

REVISIONS

| DATE | CHANGE |
|---|---|
| 08-03-15 | General Revisions |

This document was originally issued and sealed by Roger Weigel, Registration Number PE- 2930, on 08/03/15 and the original document is stored at the North Dakota Department of Transportation

# NDDOT ABBREVIATIONS

D-101-3

| | |
|---|---|
| Qty | quantity |
| Qtr | quarter |
| Rad or R | radius |
| RR | railroad |
| Rlwy | railway |
| Rsd | raised |
| RTP | random traverse point |
| Rge or R | range |
| RC | rapid curing |
| Rec | record |
| Rcy | recycle |
| RAP | recycled asphalt pavement |
| RPCC | recycled portland cement concrete |
| Ref | reference |
| R Mkr | reference marker |
| RM | reference monument |
| Refl | reflectorized |
| RCB | reinforced concrete box |
| RCES | reinforced concrete end section |
| RCP | reinforced concrete pipe |
| RCPS | reinforced concrete pipe sewer |
| Reinf | reinforcement |
| Res | reservation |
| Ret | retaining |
| Rev | reverse |
| Rt | right |
| R/W | right of way |
| Riv | river |
| Rd | road |
| Rdbd | road bed |
| Rdwy | roadway |
| RWIS | roadway weather information system |
| Rk | rock |
| Rt | route |
| Salv | salvage(d) |
| Sd | sand |
| Sdy Cl | sandy clay |
| Sdy Cl Lm | sandy clay loam |
| Sdy Fl | sandy fill |
| Sdy Lm | sandy loam |
| San | sanitary sewer line |
| Sc | scoria |
| Sec | seconds |
| Sec | section |
| SL | section line |
| Sep | separation |
| Seq | sequence |
| Serv | service |
| Sh | shale |
| Sht | sheet |
| Shtng | sheeting |
| Shldr | shoulder |
| Sw | sidewalk |
| S | siemens |
| SD | sight distance |
| SN | sign number |
| Sig | signal |
| Si Cl | silt clay |
| Si Cl Lm | silty clay loam |
| Si Lm | silty loam |
| Sgl | single |
| SC | slow curing |
| SS | slow setting |
| Sm | small |
| S | South |
| SE | South East |
| SW | South West |
| SB | Southbound |
| Sp | spaces |
| Spcl | special |
| SA | special assembly |
| SP | special provisions |
| G | specific gravity |
| Spk | spike |
| SC | spiral to curve |
| ST | spiral to tangent |
| SB | split barrel sample |
| SH | sprinkler head |
| SV | sprinkler valve |
| Sq | square |
| SF | square feet |
| Km2 | square kilometer |
| M2 | square meter |
| SY | square yard |
| Stk | stake |
| Std | standard |
| N | standard penetration test |
| Std Specs | standard specifications |
| Sta | station |
| Sta Yd | station yards |
| Stm L | steam line |
| SEC | steel encased concrete |
| SMA | stone matrix asphalt |
| SSD | stopping sight distance |
| SD | storm drain |
| St | street |
| SPP | structural plate pipe |
| SPPA | structural plate pipe arch |
| Str | structure |
| Subd | subdivision |
| Sub | subgrade |
| Sub Prep | subgrade preperation |
| Ss | subsoil |
| SE | superelevation |
| SS | supplement specification |
| Supp | supplemental |
| Surf | surfacing |
| Surv | survey |
| Sym | symmetrical |
| SI | systems international |
| Tan | tangent |
| T | tangent (semi) |
| TS | tangent to spiral |
| Tel | telephone |
| Tel B | Telephone Booth |
| Tel P | telephone pole |
| Tv | television |
| Temp | temperature |
| Temp | temporary |
| TBM | temporary bench mark |
| T | tesla |
| T | thinwall tube sample |
| T/mi | tons per mile |
| Ts | topsoil |
| Twp or T | township |
| Traf | traffic |
| TSCB | traffic signal control box |
| Tr | trail |
| Transf | transformer |
| TB | transit book |
| Trans | transition |
| TT | transmission tower |
| Trans | transverse |
| Trav | traverse |
| TP | traverse point |
| Trtd | treated |
| Trmt | treatment |
| Qc | triaxial compression |
| TERO | tribal employment rights ordinance |
| Tpl | triple |
| TP | turning point |
| Typ | typical |
| Qu | unconfined compressive strength |
| Ugrnd | underground |
| USC&G | US Coast & Geodetic Survey |
| USGS | US Geologic Survey |
| Util | utility |
| VG | valley gutter |
| Vap | vapor |
| Vert | vertical |
| VC | vertical curve |
| VCP | vitrified clay pipe |
| V | volt |
| Vol | volume |
| Wkwy | walkway |
| W | water content |
| WGV | water gate valve |
| WL | water line |
| WM | water main |
| WMV | water main valve |
| W Mtr | water meter |
| WSV | water service valve |
| WW | water well |
| W | watt |
| Wrng | wearing |
| Wb | weber |
| WIM | weigh in motion |
| W | west |
| WB | westbound |
| Wrng | wiring |
| W/ | with |
| W/o | without |
| WC | witness corner |
| WGS | world geodetic system |
| Z | zenith |

| NORTH DAKOTA DEPARTMENT OF TRANSPORTATION | |
|---|---|
| 07-01-14 | |
| REVISIONS | |
| DATE | CHANGE |
| 08-03-15 | General Revisions |

This document was originally issued and sealed by Roger Weigel, Registration Number PE- 2930, on 08/03/15 and the original document is stored at the North Dakota Department of Transportation

# NDDOT UTILITY COMPANY AND ORGANIZATION ABBREVIATIONS

D-101-10

| | |
|---|---|
| 702COM | 702 Communications |
| ACCENT | Accent Communications |
| AGASSIZ WU | Agassiz Water Users Incorporated |
| AGC | Assiociated General Contractors of America |
| All Pl | Alliance Pipeline |
| ALL SEAS WU | All Seasons Water Users Association |
| AMOCO Pl | Amoco Pipeline Company |
| AMRDA HESS | Amerada Hess Corporation |
| AT&T | AT&T Corporation |
| B PAW | Bear Paw Energy Incorporated |
| BAKER ELEC | Baker Electric |
| BASIN ELEC | Basin Electric Cooperative Incorporated |
| BEK TEL | Bek Communications Cooperative |
| BELLE PL | Belle Fourche Pipeline Company |
| BLM | Bureau of Land Management |
| BNSF | Burlington Northern Santa Fe Railway |
| BOEING | Boeing |
| BRNS RWD | Barnes Rural Water District |
| BURK-DIV ELEC | Burke-Divide Electric Cooperative |
| BURL WU | Burleigh Water Users |
| Cable One | Cable One |
| CABLE SERV | Cable Services |
| CAP ELEC | Capital Electric Cooperative Incorporat |
| CASS CO ELEC | Cass County Electric Cooperative |
| CASS RWU | Cass Rural Water Users Incorporated |
| CAV ELEC | Cavalier Rural Electric Cooperative |
| CBLCOM | Cablecom Of Fargo |
| CENEX PL | Cenex Pipeline |
| CENT PL WATER DIST | Central Pipe Line Water District |
| CENT PWR ELEC | Central Power Electric Cooperative |
| COE | Corps of Engineers |
| CONS TEL | Consolidated Telephone |
| CONT RES | Continental Resource Inc |
| CPR | Canadian Pacific Railway |
| D O E | Department Of Energy |
| DAK CARR | Dakota Carrier Network |
| DAK CENT TEL | Dakota Central Telephone |
| DAK RWD | Dakota Rural Water District |
| DGC | Dakota Gasification Company |
| DICKEY R NET | Dickey Rural Networks |
| DICKEY RWU | Dickey Rural Water Users Association |
| DICKEY TEL | Dickey Telephone |
| DNRR | Dakota Northern Railroad |
| DOME PL | Dome Pipeline Company |
| DVELEC | Dakota Valley Electric Cooperative |
| DVMW | Dakota, Missouri Valley & Western |
| ENBRDG | Enbridge Pipelines Incorporated |
| ENVENTIS | Enventis Telephone |
| FALK MNG | Falkirk Mining Company |
| FHWA | Federal Highway Administration |
| G FKS-TRL WD | Grand Forks-traill Water District |
| GETTY TRD & TRAN | Getty Trading & Transportation |
| GLDN W ELEC | Golden West Electric Cooperative |
| GRGS CO TEL | Griggs County Telephone |
| GT PLNS NAT GAS | Great Plains Natural Gas Company |
| HALS TEL | Halstad Telephone Company |
| IDEA1 | Idea1 |
| INT-COMM TEL | Inter-Community Telephone Company |
| KANEB PL | Kaneb Pipeline Company |
| KEM ELEC | Kem Electric Cooperative Incorporated |
| KOCH GATH SYS | Koch Gathering Systems Incorporated |
| LKHD PL | Lakehead Pipeline Company |
| LNGDN RWU | Langdon Rural Water Users Incorporated |
| LWR YELL R ELEC | Lower Yellowstone Rural Electric |
| MCKNZ CON | McKenzie Consolidated Telcom |
| MCKNZ ELEC | McKenzie Electric Cooperative |
| MCKNZ WRD | McKenzie County Water Resource District |
| MCLEOD | McLeod USA |
| MCLN ELEC | McLean Electric Cooperative |
| MCLN-SHRDN R WAT | McLean-Sheridan Rural Water |
| MDU | Montana-dakota Utilities |
| MID-CONT CABLE | Mid-Continent Cable |
| MIDSTATE TEL | Midstate Telephone Company |
| MINOT CABLE | Minot Cable Television |
| MINOT TEL | Minot Telephone Company |
| MISS W W S | Missouri West Water System |
| MNKOTA PWR | Minnkota Power |
| MOR-GRAN-SOU ELEC | Mor-gran-sou Electric Cooperative |
| MOUNT-WILLI ELEC | Mountrail-williams Electric Cooperative |
| MRE LBTY TEL | Moore & Liberty Telephone |
| MUNICIPAL | City Water And Sewer |
| MUNICIPAL | City Of '.....' |
| N CENT ELEC | North Central Electric Cooperative |
| N VALL W DIST | North Valley Water District |
| ND PKS & REC | North Dakota Parks And Recreation |
| ND TEL | North Dakota Telephone Company |
| NDDOT | North Dakota Department of Transportation |
| NDSU SOIL SCI DEPT | NDSU Soil Science Department |
| NEMONT TEL | Nemont Telephone |
| NODAK R ELEC | Nodak Rural Electric Cooperative |
| NOON FRMS TEL | Noonan Farmers Telephone Company |
| NPR | Northern Plains Railroad |
| NSP | Northern States Power |
| NTH PRAIR RW | Northern Prairie Rural Water Association |
| NTHN BRDR PL | Northern Border Pipeline |
| NTHN PLNS ELEC | Northern Plains Electric Cooperative Incorporated |
| NTHWSTRN REF | Northwestern Refinery Company |
| NW COMM | Northwest Communication Cooperation |
| ONEOK | Oneok gas |
| OSHA | Occupational Safety and Health Administration |
| OTTR TL PWR | Otter Tail Power Company |
| P L E M | Prairielands Energy Marketing |
| POLAR COM | Polar Communications |
| PVT ELEC | Private Electric |
| QWEST | Qwest Communications |
| R&T W SUPPLY | R & T Water Supply Association |
| RAMSEY R SEW | Ramsey Rural Sewer Association |
| RAMSEY RW | Ramsey Rural Water Association |
| RAMSEY UTIL | Ramsey County Rural Utilities |
| RED RIV TEL | Red River Rural Telephone |
| RESVTN TEL | Reservation Telephone |
| ROBRTS TEL | Roberts Company Telephone |
| R-RIDER ELEC | Roughrider Electric Coop |
| RRVW | Red River Valley & Western Railroad |
| RSR ELEC | R.S.R. Electric Cooperative |
| S E W U | South East Water Users Incorporated |
| SCOTT CABLE | Scott Cable Television Dickinson |
| SHERDN ELEC | Sheridan Electric Cooperative |
| SHEYN VLY ELEC | Sheyenne Valley Electric Cooperative |
| SKYTECH | Skyland Technologies Incorporated |
| SLOPE ELEC | Slope Electric Cooperative Incorporated |
| SOURIS RIV TELCOM | Souris River Telecommunications |
| ST WAT COMM | State Water Commission |
| STATE LN WATER | State Line Water Cooperative |
| STER ENG | Sterling Energy |
| STUT RWU | Stutsman Rural Water Users |
| SW PL PRJ | Southwest Pipeline Project |
| T M C | Turtle Mountain Communications |
| TCI | TCI of North Dakota |
| TESORO HGH PLNS PL | Tesoro High Plains Pipeline |
| TRI-CNTY WU | Tri-County Water Users Incorporated |
| TRL CO RWU | Traill County Rural Water Users |
| UNTD TEL | United Telephone |
| UPPR SOUR WUA | Upper Souris Water Users Association |
| US SPRINT | U.S. Sprint |
| USAF MSL CABLE | U.S.A.F. Missile Cable |
| USFWS | US Fish and Wildlife Service |
| USW COMM | U.S. West Communications |
| VRNDRY ELEC | Verendrye Electric Cooperative |
| W RIV TEL | West River Telephone Incorporated |
| WEB | W. E. B. Water Development Association |
| WILLI RWA | Williams Rural Water Association |
| WILSTN BAS PL | Williston Basin Interstate Pipeline Company |
| WLSH RWD | Walsh Water Rural Water District |
| WOLVRTN TEL | Wolverton Telephone |
| XLENER | Xcel Energy |
| YSVR | Yellowstone Valley Railroad |

| NORTH DAKOTA DEPARTMENT OF TRANSPORTATION | |
|---|---|
| 07-01-14 | |
| REVISIONS | |
| DATE | CHANGE |
| | |

This document was originally issued and sealed by Roger Weigel, Registration Number PE- 2930, on 07/01/14 and the original document is stored at the North Dakota Department of Transportation

D-101-20

# Line Styles

- Limits of Const Transition Line
- Bale Check
- Rock Check
- Sight Distance Triangle Line
- Small Hidden Object
- Dimension Leader
- Existing Ground
- Existing Topsoil (Cross Section View)
- Large Hidden Object
- Edge Drain
- D — Geotextile Fabric Type D
- E — Existing Electrical
- FO — Existing Fiber Optic Line
- FO — Existing TV Fiber Optic
- G — Existing Gas Pipe
- Geo — Geogrid
- OH — Existing Overhead Utility Line
- P — Existing Power
- PL — Existing Fuel Pipeline
- PL — Existing Undefined Above Ground Pipe Line
- R — Geotextile Fabric Type R
- R — Geotextile Fabric Type R1
- REMOVE — Remove Line
- RR — Geotextile Fabric Type RR
- S — Geotextile Fabric Type S
- S — Floating Silt Curtain
- T — Existing Telephone Line
- TV — Existing TV Line
- Void — Existing Assumed Ground (Not Surveyed)
- Void — Tentative Ground Line
- W — Existing Water or Steam Line
- Existing Under Drain
- Under Drain
- Wall
- Existing Slotted Drain
- Existing Cemetary Boundary
- Centerline Pavement Marking
- Barrier with Centerline Pavement Marking
- Barrier Pavement Marking
- Stripe 4 IN Dotted Extension White
- Stripe 8 IN Dotted Extension White
- Stripe 8 IN Lane Drop
- Wetland Mitigation
- Existing Box Culvert Bridge
- Existing Concrete Surface
- Existing Drainage Structure
- Easement
- Existing Concrete
- Existing Easement
- Existing Gravel Surface
- Existing Aggregate (Cross Section View)
- Existing Curb and Gutter (Cross Section View)
- Existing Riprap
- Existing Underground Vault or Lift Station
- Tangent Line
- Hidden Object
- Existing Dirt Surface
- Existing Conduit
- Topsoil Profile
- Existing Conductor
- Conductor
- Fiber Optic
- Existing Loop Detector
- Subgrade, Subcut or Ditch Grade
- Existing Asphalt Surface
- Existing Asphalt (Cross Section View)
- Existing Reinforcement Rebar
- Existing Tie Point Line
- Existing State or International Line
- Existing Quarter Section Line
- Existing County
- Existing Section Line
- Existing Township
- Existing Railroad Centerline
- Centerline
- Existing Centerline
- Supplemental Contour
- Right of Way
- Existing Right of Way
- Existing Right of Way Railroad
- Failure Line
- Existing Conditions
- Existing Ground (Details)
- Existing Sixteenth Section Line
- Existing Right of Way Not State Owned
- Phantom Object
- Centerline Main
- Existing Guardrail Cable
- Existing Guardrail Metal
- Existing Edge of Water
- Excavation Limits
- Existing Government Lot Line
- Existing Adjacent Block Lines
- Existing Adjacent Lot Lines
- Existing Adjacent Property Line
- Existing Adjacent Subdivision Lines

| NORTH DAKOTA DEPARTMENT OF TRANSPORTATION | |
|---|---|
| 07-01-14 | |
| REVISIONS | |
| DATE | CHANGE |
| | |

This document was originally issued and sealed by Roger Weigel, Registration Number PE- 2930, on 07/01/14 and the original document is stored at the North Dakota Department of Transportation

D-101-21

# Line Styles

- Subgrade Reinforcement
- Existing Down Guy Wire Down Guy
- Existing Fence
- Existing Railroad
- Existing Sanitary Sewer
- Existing Sanitary Force Main
- Existing Storm Drain
- Existing Storm Drain Force Main
- Fence
- Silt Fence
- Existing Field Line
- Exst Flow
- Flow
- Existing Culvert
- Existing Curb
- Existing Valley Gutter
- Existing Driveway Gutter
- Existing Curb and Gutter
- Existing Mountable Curb and Gutter
- Existing Double Micro Loop Detector
- Micro Loop Detector Double
- Existing Overhead Sign Structure
- Existing Micro Loop Detector
- Micro Loop Detector
- Existing Overhead Sign Structure Cantilever
- Existing Railroad Switch
- Overhead Sign Structure Cantilever
- 24 Inch Pipe
- Reinforced Concrete Pipe
- Signal Head with Mast Arm
- Existing Signal Head with Mast Arm
- Tie Bar at Random Spacing
- 3-Cable w Posts
- Existing 3-Cable w Posts
- Site Boundary
- Fiber Rolls
- Doweled Joint
- Tie Bar 30 Inch 4 Foot Center to Center
- Tie Bar 18 Inch 3 Foot Center to Center
- Existing Berm, Dike, Pit, or Earth Dam
- Existing Ditch Block
- Depression Contours
- Existing City Corporate Limits or Reservation Boundary
- Gravel Pit - Borrow Area
- Existing Tree Boundary
- Tree Row
- Existing Brush or Shrub Boundary
- Existing Retaining Wall
- Existing Planter or Wall
- Retaining Wall (Plan View)
- Sheet Piling
- W-Beam w Posts
- Existing W-Beam Guardrail with Posts
- Exst Wet Area-Vegetation Break
- Existing Wetland Delineated

| NORTH DAKOTA DEPARTMENT OF TRANSPORTATION | |
|---|---|
| 07-01-14 | |
| REVISIONS | |
| DATE | CHANGE |

This document was originally issued and sealed by Roger Weigel, Registration Number PE- 2930, on 07/01/14 and the original document is stored at the North Dakota Department of Transportation

# Symbols

D-101-30

- North Arrow (Half Scale)
- Truck Mounted Attenuator
- Type I Barricade
- Type II Barricade
- Type III Barricade
- Catch Basin
- Cairn or Stone Circle
- Video Detection Camera
- Storm Drain Cap or Stub
- Corrugated Metal End Section 18 Inch
- Corrugated Metal End Section 24 Inch
- Corrugated Metal End Section 30 Inch
- Corrugated Metal End Section 36 Inch
- Corrugated Metal End Section 42 Inch
- Corrugated Metal End Section 48 Inch
- Concrete Foundation
- Ground Connection Conductor
- Neutral Connection Conductor
- Phase 1 Connection Conductor
- Phase 2 Connection Conductor
- Traffic Cone
- Signal Controller
- Pad Mounted Signal Controller
- Alignment Data Point
- Emergency Vehicle Detector
- Attenuation Device
- Diamond Grade Delineator Type A
- Diamond Grade Delineator Type B
- Diamond Grade Delineator Type C
- Diamond Grade Delineator Type D
- Diamond Grade Delineator Type E
- Flexible Delineator
- Flexible Delineator Type A
- Flexible Delineator Type B
- Flexible Delineator Type C
- Flexible Delineator Type D
- Flexible Delineator Type E
- Delineator Type A
- Delineator Type A Reset
- Delineator Type B
- Delineator Type B Reset
- Delineator Type C
- Delineator Type D
- Delineator Type E
- Delineator Drums
- Spot Elevation
- Existing Access Control Arrow
- Existing Artifact
- Existing Flashing Beacon
- Existing Benchmark
- Existing Railroad Battery Box
- Existing Bush or Shrub
- Existing Gas Cap or Stub
- Existing Sanitary Cap or Stub
- Existing Storm Drain Cap or Stub
- Existing Water Cap or Stub
- Existing Sanitary Cleanout
- Existing Concrete Foundation
- Existing Traffic Signal Controller
- Existing Pad Mounted Signal Controller
- Existing Sixteenth Section Corner
- Existing Quarter Section Corner
- Existing Section Corner
- Existing Railroad Crossbuck
- Existing Satellite Dish
- Existing Fuel Dispensers
- Existing Flexible Delineator Type A
- Existing Flexible Delineator Type B
- Existing Flexible Delineator Type C
- Existing Flexible Delineator Type D
- Existing Flexible Delineator Type E
- Existing Delineator Type A
- Existing Delineator Type B
- Existing Delineator Type C
- Existing Delineator Type D
- Existing Delineator Type E
- Existing EFB Misc
- Existing Flashing Beacon
- Existing Pipe Mounted Flasher
- Existing Pad Mounted Feed Point
- Existing Pipe Mounted Feed Point with Pad
- Existing Pole Mounted Feed Point
- Existing Railroad Frog
- Existing Snow Gate 18
- Existing Snow Gate 28
- Existing Snow Gate 40
- Existing Headwall
- Existing Pedestrian Head with Number
- Existing Signal Head
- Existing Sprinkler Head
- Existing Fire Hydrant
- Existing Catch Basin Drop Inlet
- Existing Curb Inlet
- Existing Manhole Inlet
- Existing Junction Box

| NORTH DAKOTA DEPARTMENT OF TRANSPORTATION | |
|---|---|
| 07-01-14 | |
| REVISIONS | |
| DATE | CHANGE |
| | |

This document was originally issued and sealed by Roger Weigel, Registration Number PE-2930, on 07/01/14 and the original document is stored at the North Dakota Department of Transportation

# Symbols

D-101-31

- Existing Light Standard
- Existing High Mast Light Standard 10 Luminaire
- Existing High Mast Light Standard 3 Luminaire
- Existing High Mast Light Standard 4 Luminaire
- Existing High Mast Light Standard 5 Luminaire
- Existing High Mast Light Standard 6 Luminaire
- Existing High Mast Light Standard 7 Luminaire
- Existing High Mast Light Standard 8 Luminaire
- Existing High Mast Light Standard 9 Luminaire
- Existing Overhead Sign Structure Load Center
- Existing Luminaire
- Existing Light Standard Luminaire
- Existing Federal Mailbox
- Existing Private Mailbox
- Existing Meander Section Corner
- Existing Meter
- Existing Electrical Manhole
- Existing Gas Manhole
- Existing Sanitary Manhole
- Existing Sanitary Force Main Manhole
- Existing Sanitary Manhole with Valve
- Existing Storm Drain Manhole
- Existing Force Main Storm Drain Manhole
- Existing Force Main Storm Drain Manhole with Valve
- Existing Telephone Manhole
- Existing Manhole with Valve Water
- Existing Water Manhole
- Existing Mile Post Type A
- Existing Mile Post Type B
- Existing Mile Post Type C
- Existing Reference Marker
- Existing RW Marker
- Existing Utility Marker
- Iron Monument Found
- Iron Pin R/W Monument
- Existing Object Marker Type I
- Existing Object Marker Type II
- Existing Object Marker Type III
- Existing Electrical Pedestal
- Existing Telephone Pedestal
- Existing Fiber Optic Telephone Pedestal
- Existing TV Pedestal
- Existing Fiber Optic TV Pedestal
- Existing Fuel Filler Pipes
- Existing Traverse PI Aerial Panel
- Existing Pole
- Existing Power Pole
- Existing Power Pole with Transformer
- Existing Telephone Pole
- Existing Wood Pole
- Existing Post
- Existing Pedestrian Push Button Post
- Existing Control Point CP
- Existing Control Point GPS-RTK
- Existing Control Point TRI
- Existing Reference Marker Point NGS
- Existing Pull Box
- Existing Intelligent Transportation Pull Box
- Existing Water Pump
- Existing Slotted Reinforced Concrete Pipe
- Existing RR Profile Spot
- Existing Fuel Leak Sensors
- Existing Highway Sign
- Existing Miscellaneous Spot
- Existing Lighting Standard Pole
- Existing Traffic Signal Standard
- Existing Transformer
- Existing Large Evergreen Tree
- Existing Small Evergreen Tree
- Existing Large Tree
- Existing Small Tree
- Existing Tree Trunk
- Existing Pad Mounted Traffic Signal Control Box
- Existing Undefined Manhole
- Existing Undefined Pull Box
- Existing Undefined Pedestal
- Existing Undefined Valve
- Existing Undefined Pipe Vent
- Existing Gas Valve
- Existing Water Valve
- Existing Fuel Pipe Vent
- Existing Gas Pipe Vent
- Existing Sanitary Pipe Vent
- Existing Storm Drain Pipe Vent
- Existing Water Pipe Vent
- Existing Weather Station
- Existing Ground Water Well Bore Hole
- Existing Windmill or Tower
- Existing Witness Corner
- Flashing Beacon
- Flagger
- Pipe Mounted Flasher
- Sanitary Force Main with Valve

| NORTH DAKOTA DEPARTMENT OF TRANSPORTATION | |
|---|---|
| 07-01-14 | |
| REVISIONS | |
| DATE | CHANGE |
| | |

This document was originally issued and sealed by Roger Weigel, Registration Number PE-2930, on 07/01/14 and the original document is stored at the North Dakota Department of Transportation

# Symbols

D-101-32

- Pad Mounted Feed Point
- Pipe Mounted Feed Point with Pad
- Pole Mounted Feed Point
- Headwall
- Double Headwall with Vegitation Barrier
- Single Headwall with Vegitation Barrier
- Pole Mounted Head
- Sprinkler Head
- Fire Hydrant
- Inlet Type 1
- Inlet Type 2
- Double Inlet Type 2
- Inlet Grate Type 2
- Junction Box
- High Mast Light Standard 10 Luminaire
- High Mast Light Standard 3 Luminaire
- High Mast Light Standard 4 Luminaire
- High Mast Light Standard 5 Luminaire
- High Mast Light Standard 6 Luminaire
- High Mast Light Standard 7 Luminaire
- High Mast Light Standard 8 Luminaire
- High Mast Light Standard 9 Luminaire
- Relocate Light Standard
- Overhead Sign Structure Load Center
- Light Standard 100 Watt High Pressure Sodium Vapor Luminaire
- Light Standard 1000 Watt High Pressure Sodium Vapor Luminaire
- Light Standard 150 Watt High Pressure Sodium Vapor Luminaire
- Light Standard 175 Watt High Pressure Sodium Vapor Luminaire
- Light Standard 200 Watt High Pressure Sodium Vapor Luminaire
- Light Standard 250 Watt High Pressure Sodium Vapor Luminaire
- Light Standard 310 Watt High Pressure Sodium Vapor Luminaire
- Light Standard 35 Watt High Pressure Sodium Vapor Luminaire
- Light Standard 400 Watt High Pressure Sodium Vapor Luminaire
- Light Standard 50 Watt High Pressure Sodium Vapor Luminaire
- Light Standard 70 Watt High Pressure Sodium Vapor Luminaire
- Light Standard 700 Watt High Pressure Sodium Vapor Luminaire
- Manhole
- Manhole 48 Inch
- Sanitary Force Main Manhole
- Sanitary Sewer Manhole
- Storm Drain Manhole
- Storm Drain Manhole with Inlet
- Reset Mile Post
- Mile Post Type A
- Mile Post Type B
- Mile Post Type C
- Right of Way Marker
- Tubular Marker
- Alignment Monument
- Iron Pin Reference Monument
- Object Marker Type I
- Object Marker Type II
- Object Marker Type III
- Caution Mode Arrow Panel
- Back to Back Vertical Panel Sign
- Double Direction Arrow Panel
- Left Directional Arrow Panel
- Right Directional Arrow Panel
- Sequencing Arrow Panel
- Truck Mounted Arrow Panel
- Power Pole
- Wood Pole
- Pedestrian Push Button Post
- Property Corner
- Pull Box
- Intelligent Transportation Pull Box
- Sanitary Pump
- Storm Drain Pump
- Reinforced Pavement
- Reinforced Concrete End Section 15 Inch
- Reinforced Concrete End Section 18 Inch
- Reinforced Concrete End Section 24 Inch
- Reinforced Concrete End Section 30 Inch
- Reinforced Concrete End Section 36 Inch
- Reinforced Concrete End Section 42 Inch
- Reinforced Concrete End Section 48 Inch
- Reinforced Concrete End Section 54 Inch
- Reset Right of Way Marker
- Reset USGS Marker
- Right of Way Markers
- Riser 30 Inch
- CSB — Continuous Split Barrel Sample
- FA — Flight Auger Sample
- SB — Split Barrel Sample
- T — Thinwall Tube Sample
- Highway Sign
- SNOW GATE 18 FT
- SNOW GATE 28 FT
- SNOW GATE 40 FT
- N — Standard Penetration Test
- Transformer
- Incl — Inclinometer Tube
- Underdrain Cleanout
- Excavation Unit
- Water Valve

| NORTH DAKOTA DEPARTMENT OF TRANSPORTATION | |
|---|---|
| 07-01-14 | |
| REVISIONS | |
| DATE | CHANGE |
| | |

This document was originally issued and sealed by Roger Weigel, Registration Number PE-2930, on 07/01/14 and the original document is stored at the North Dakota Department of Transportation

# STANDARD 90° FLARED INTERSECTION

D-203-6

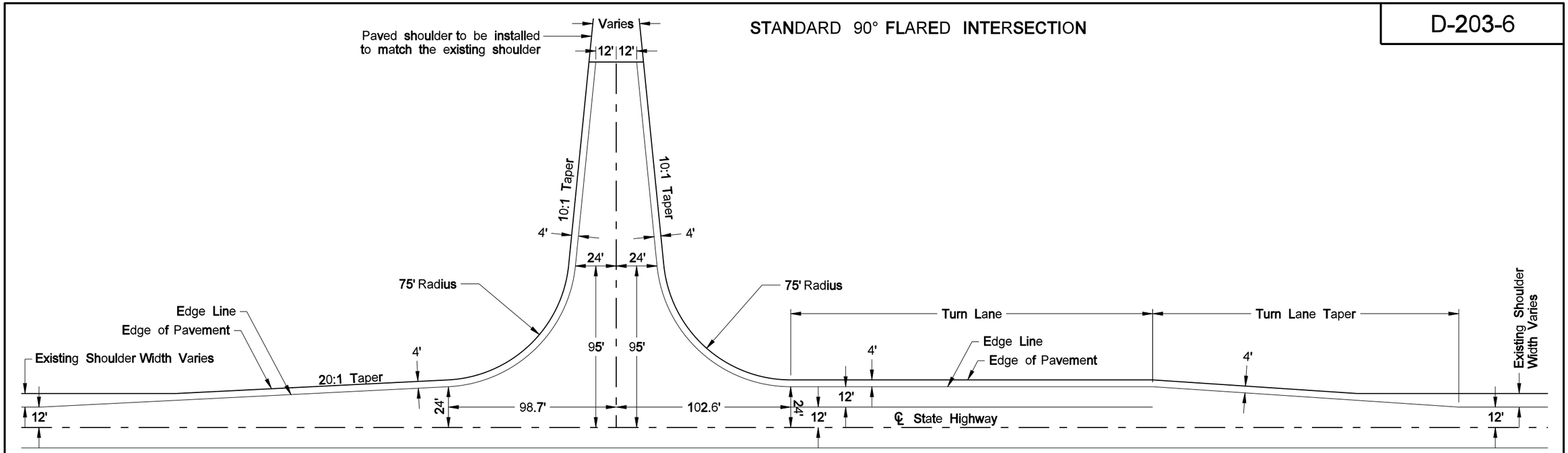


Type B
90° Flared Intersection with Turn Lane

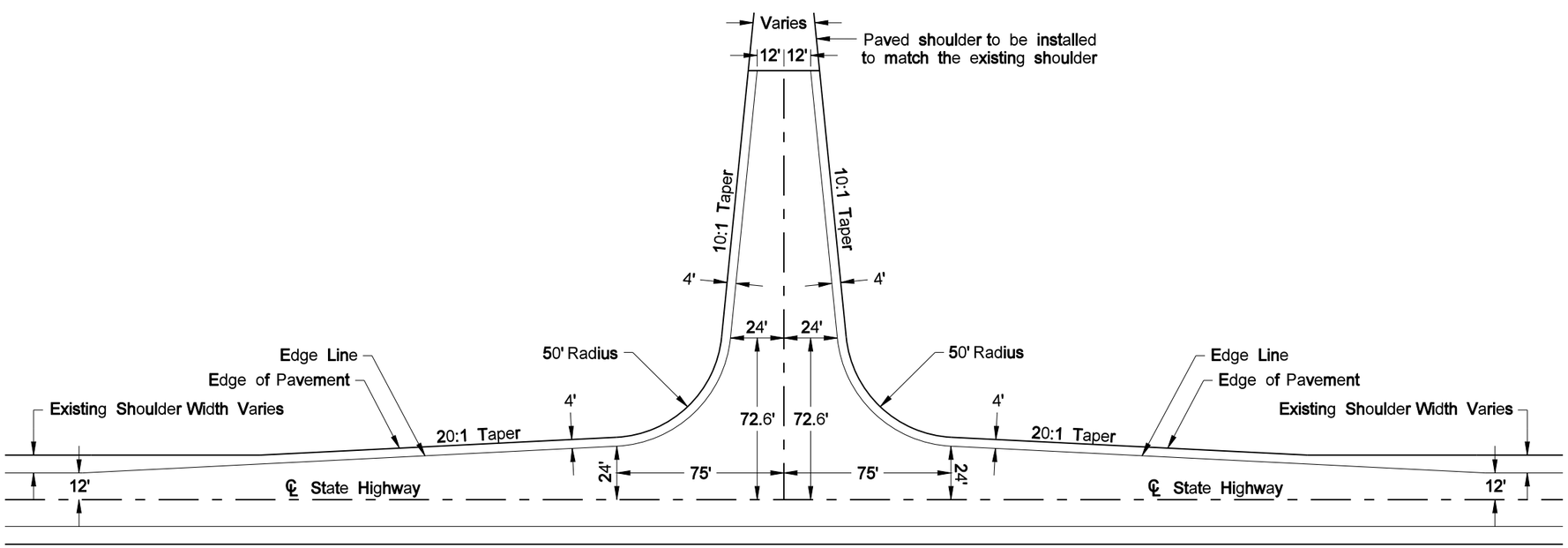


Type A
90° Flared Intersection

| NORTH DAKOTA DEPARTMENT OF TRANSPORTATION | |
|---|---|
| 5-19-09 | |
| REVISIONS | |
| DATE | CHANGE |

This document was originally issued and sealed by Roger Weigel Registration Number PE- 2930 , on 5/19/09 and the original document is stored at the North Dakota Department of Transportation

# TRAFFIC CONTROL FOR CORING OF HOT BITUMINOUS PAVEMENT

D-704-2

## Two Lane, Two Way Roadways

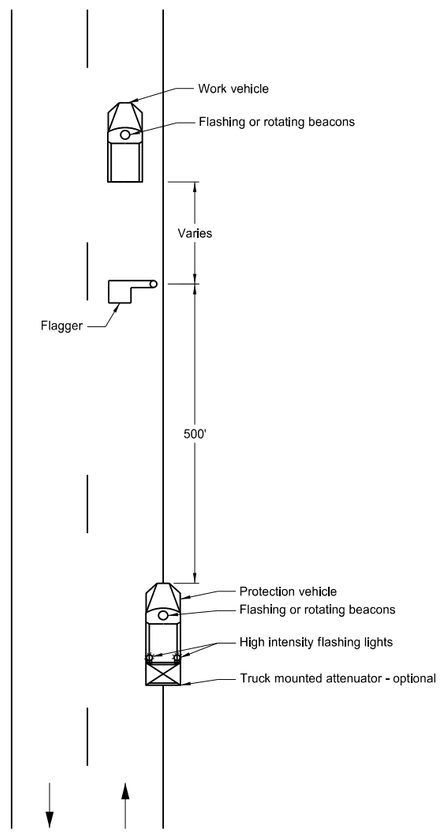


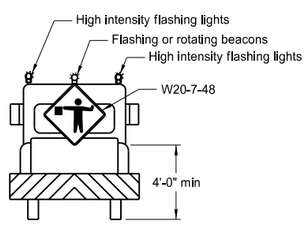


Typical Protection Vehicle

## Multilane Roadways

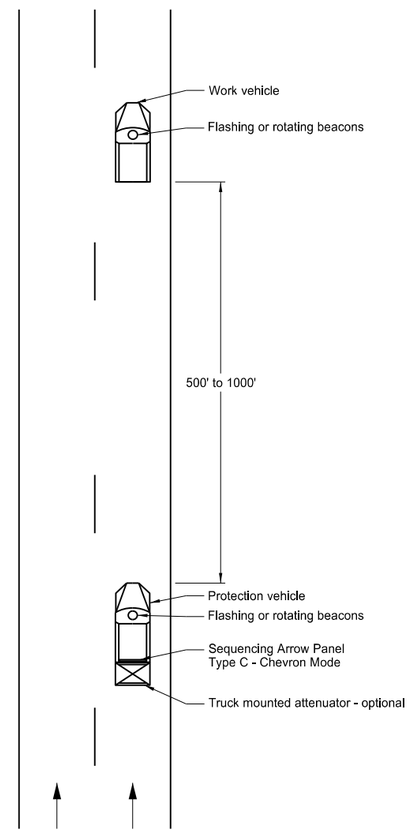


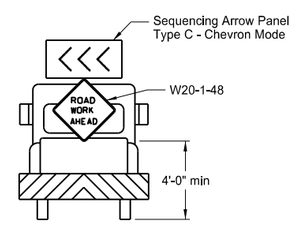


Typical Protection Vehicle

Notes:

1. The working vehicle shall display a 360 degree rotating, flashing, oscillating or strobe light.
2. The shadow vehicle shall display a 360 degree rotating, flashing, oscillating or strobe light. The shadow vehicle for Multilane Roadway shall also have a sequencing arrow panel Type C operated in the chevron mode.
3. This application is for use during daylight hours and in areas of good visibility only.
4. Two lane, two way roadway, a flagger shall be used to protect the work area and warn oncoming traffic.

| NORTH DAKOTA DEPARTMENT OF TRANSPORTATION | |
|---|---|
| 9-25-12 | |
| REVISIONS | |
| DATE | CHANGE |

This document was originally issued and sealed by Roger Weigel, Registration Number PE- 2930, on 9/25/2012 and the original document is stored at the North Dakota Department of Transportation

# BREAKAWAY SYSTEMS FOR CONSTRUCTION ZONE SIGNS

D-704-7

## Perforated Tube

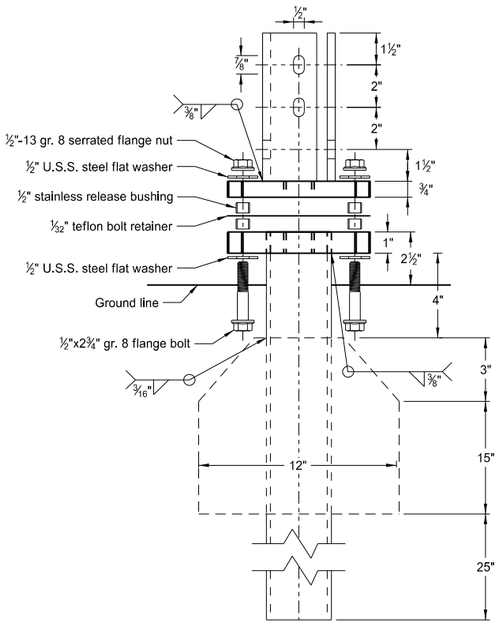


Multi-Directional
Slip Base Assembly

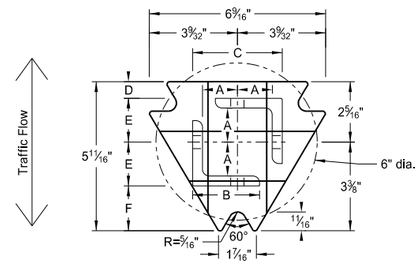


Top Post Receiver
Plate - ASTM A572 grade 50
Angle Receiver - 2½"x2½"x⅜" ASTM A36 structural angle

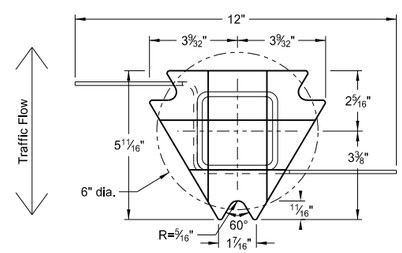


Bottom Soil Stub
Tube - 3"x3"x7 gauge ASTM A500 grade B tube
Stabilizing Wing - 7 gauge H.R.P.O. ASTM A1011
Plate - ASTM A572 grade 50

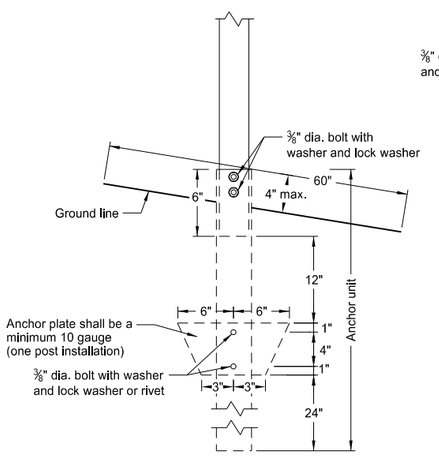


Anchor Unit and Post Assembly

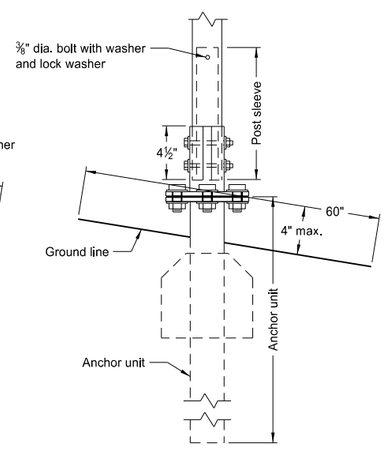


Multi-Directional
Slip Base Anchor Unit
and Post Sleeve Assembly

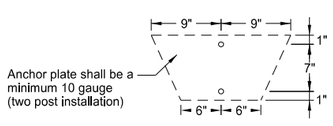


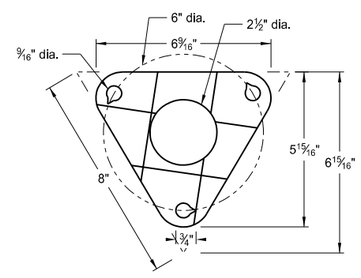


Bolt Retainer for Base Connection
Bolt Retainer- 1/32" Reprocessed Teflon

Notes:

1. Slip base bolts shall be torqued as specified by the manufacturer.
2. Anchor shall have a yield strength of 43.9 KSI and tensile strength of 59.3 KSI.
3. The 4" vertical clearance is required for the anchor or breakaway base. The 4"x60" measurement shall be made above and below post location and also back and ahead of the post.
4. When used in concrete sidewalk, anchor shall be same except without the wings.
5. Four post signs shall have over 7' between the first and the fourth posts.

**Telescoping Perforated Tube**

| Number of Posts | Post Size in. | Wall Thick-ness Gauge | Sleeve Size in. | Wall Thick-ness Gauge | Slip Base | Anchor Size without Slip Base in. |
|---|---|---|---|---|---|---|
| 1 | 2 | 12 | | | No | 2¼ |
| 1 | 2¼ | 12 | | | No | 2½ |
| 1 | 2½ | 12 | | | (A) | 3 |
| 1 | 2½ | 10 | | | Yes | |
| 1 | 2¼ | 12 | 2 | 12 | Yes | |
| 1 | 2½ | 12 | 2¼ | 12 | Yes | |
| 2 | 2 | 12 | | | No | 2¼ |
| 2 | 2¼ | 12 | | | No | 2½ |
| 2 | 2½ | 12 | | | Yes | |
| 2 | 2½ | 12 | | | Yes | |
| 2 | 2¼ | 10 | 2 | 12 | Yes | |
| 2 | 2½ | 12 | 2¼ | 12 | Yes | |
| 3 & 4 | 2½ | 12 | | | Yes | |
| 3 & 4 | 2½ | 10 | | | Yes | |
| 3 & 4 | 2½ | 12 | 2¼ | 12 | Yes | |
| 3 & 4 | 2¼ | 12 | 2 | 12 | Yes | |
| 3 & 4 | 2½ | 10 | 2 3/16 | 10 | Yes | |

(A) The breakaway base is required when the support is placed in weak soils. The Engineer shall determine if the soils are weak.

(B) The 2 3/16"x10 ga. may be inserted into 2½"x10 ga. for additional wind load.

**Properties of Telescoping Perforated Tube**

| Tube Size in. | Wall Thickness in. | U.S. Standard Gauge | Weight per Foot lbs. | Moment of Inertia in.$^4$ | Cross Sec. Area in.$^2$ | Section Modulus in.$^3$ |
|---|---|---|---|---|---|---|
| 1½ x 1½ | 0.105 | 12 | 1.702 | 0.129 | 0.380 | 0.172 |
| 2 x 2 | 0.105 | 12 | 2.416 | 0.372 | 0.590 | 0.372 |
| 2¼ x 2¼ | 0.105 | 12 | 2.773 | 0.561 | 0.695 | 0.499 |
| 2 3/16 x 2 3/16 | 0.135 | 10 | 3.432 | 0.605 | 0.841 | 0.590 |
| 2½ x 2½ | 0.105 | 12 | 3.141 | 0.804 | 0.803 | 0.643 |
| 2½ x 2½ | 0.135 | 10 | 4.006 | 0.979 | 1.010 | 0.785 |

**Top Post Receiver Data Table**

| Square Post Sizes (B) | A | B | C | D | E | F |
|---|---|---|---|---|---|---|
| 2 3/16"x10 ga. | 1 9/64" | 2½" | 3 1/32" | 25/32" | 1 33/64" | 1⅞" |
| 2½"x10 ga. | 1 9/32" | 2½" | 3 5/16" | ⅝" | 1 21/32" | 1¾" |

| NORTH DAKOTA DEPARTMENT OF TRANSPORTATION | |
|---|---|
| 2-28-14 | |
| REVISIONS | |
| DATE | CHANGE |

This document was originally issued and sealed by Roger Weigel, Registration Number PE- 2930, on 2/28/14 and the original document is stored at the North Dakota Department of Transportation

# BREAKAWAY SYSTEMS FOR CONSTRUCTION ZONE SIGNS

D-704-8

## U-Channel Post

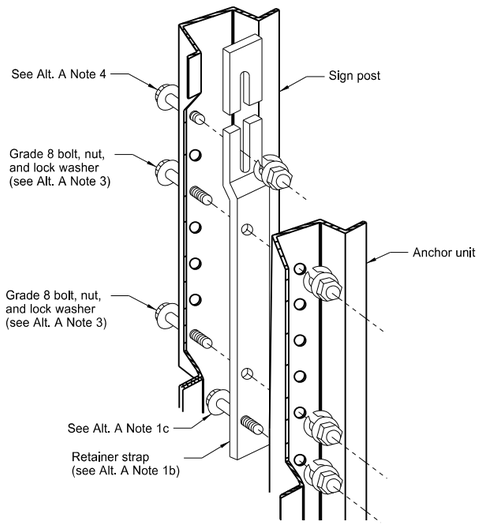


Detail A

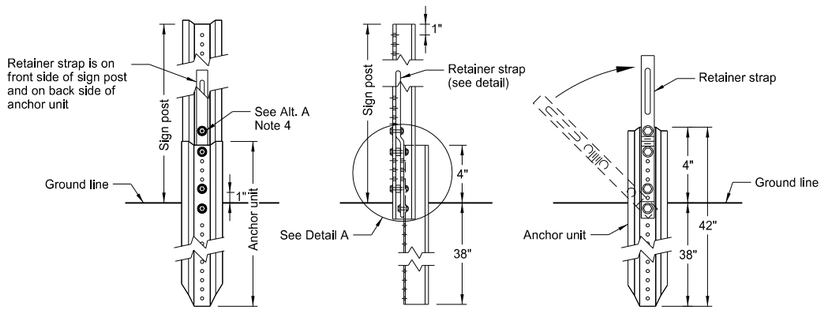


Front View | Side View | Back View

Breakaway U-Channel Detail
Alternate A

A maximum of 2 posts shall be installed within 7'.

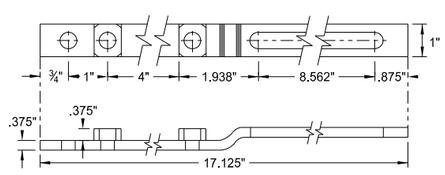


Retainer Strap Detail

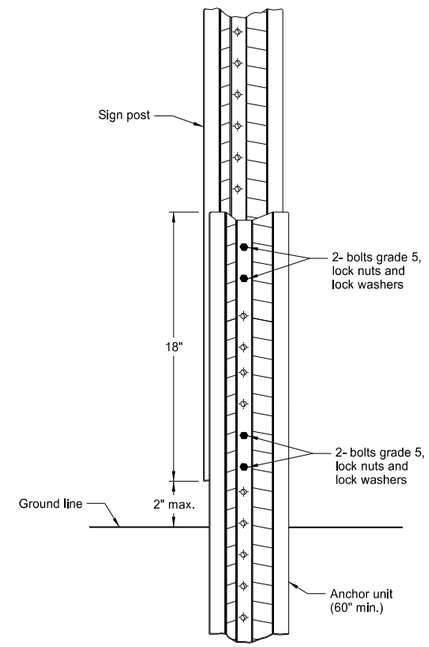


Breakaway U-Channel Splice Detail
Alternate B
(2.5 and 3 lb/ft)

A maximum of 3 posts shall be installed within 7'.

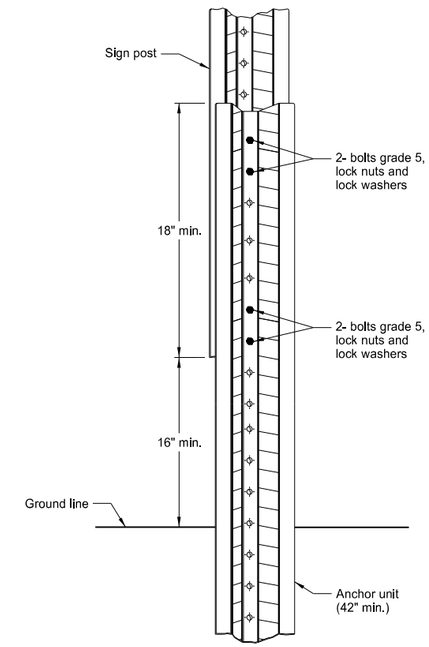


Breakaway U-Channel Splice Detail
Alternate C
(2.5 and 3 lb/ft)

A maximum of 3 posts shall be installed within 7'.

Alternate A Steps of Installation:

1. a) Drive anchor unit to within 12" of ground level.
   b) Proper assembly established by lining up the bottom hole of retainer strap with the 6th hole from the top of the anchor unit.
   c) Assemble strap to back of anchor unit using 5/16"x2" bolt, lock washer and nut.
   d) Rotate strap 90° to left.
2. a) Drive anchor unit to 4" above ground.
   b) Rotate strap to vertical position.
3. a) Place 5/16"x2" bolt, lock washer and nut in bottom of sign post to facilitate alignment of sign post with proper hole in anchor unit.
   b) Alternately tighten two connector bolts.
4. Complete assembly by tightening 5/16"x2" bolt (this fastens sign post to retainer strap).
5. The base post, strap and sign post shall be properly nested. Proper nesting occurs when all flat surfaces of the base post, strap, and sign post at the bolts have full contact across the entire width.

| NORTH DAKOTA DEPARTMENT OF TRANSPORTATION | |
|---|---|
| 2-28-14 | |
| REVISIONS | |
| DATE | CHANGE |

This document was originally issued and sealed by Roger Weigel, Registration Number PE- 2930, on 2/28/14 and the original document is stored at the North Dakota Department of Transportation

# CONSTRUCTION SIGN DETAILS
## TERMINAL AND GUIDE SIGNS

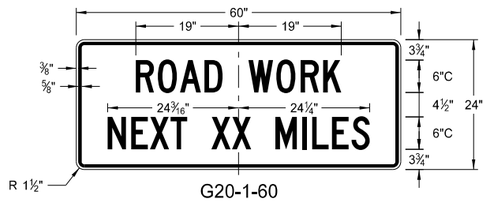


G20-1-60
Legend: black (non-refl)
Background: orange

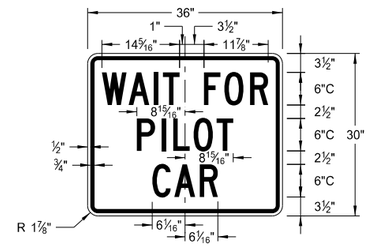


G20-4b-36
Legend: black (non-refl)
Background; orange

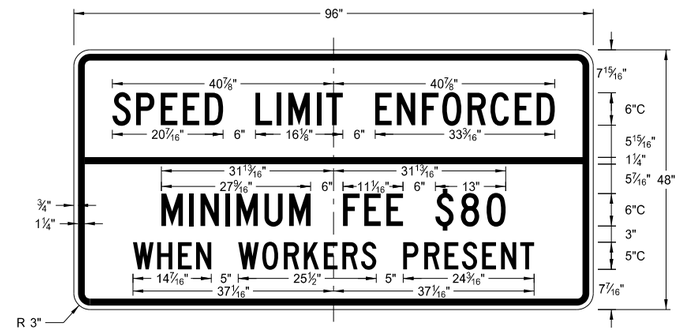


G20-55-96
Legend: black (non-refl)
Background: orange

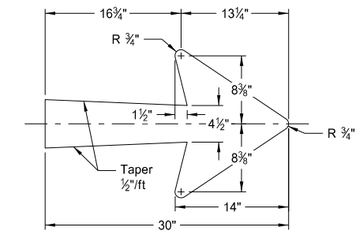


E5-1-48

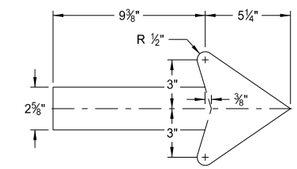


G20-50a-72
G20-52a-72

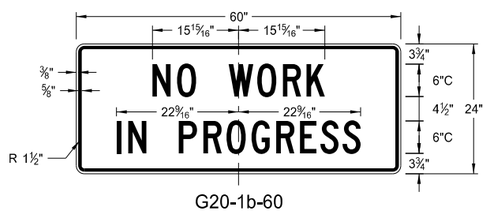


G20-1b-60
Legend: black (non-refl)
Background: orange

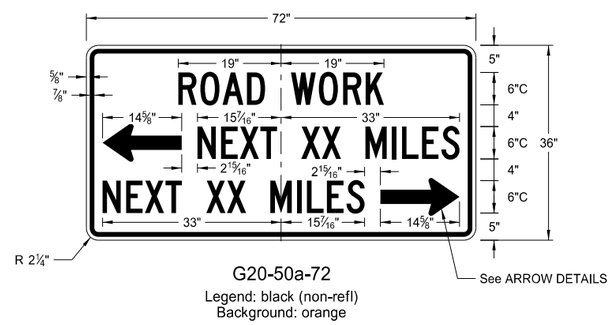


G20-50a-72
Legend: black (non-refl)
Background: orange

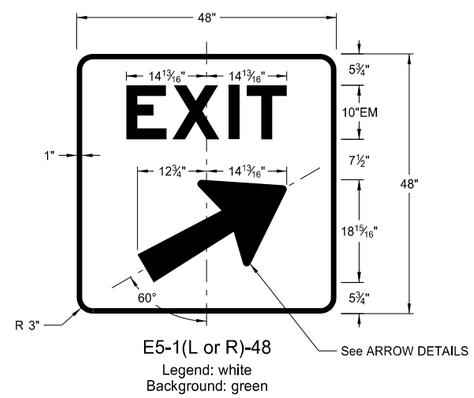


E5-1(L or R)-48
Legend: white
Background: green

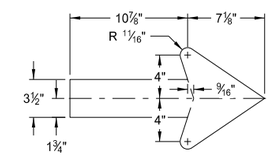


M4-9(L or R)-30
Right or Left

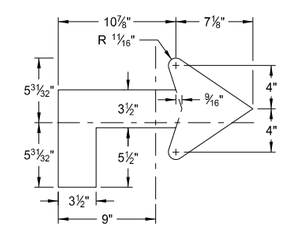


M4-9(L or R)-30
Advanced Right or Left

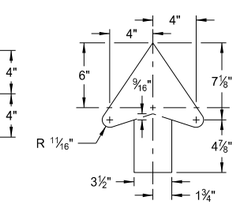


M4-9-30
Straight

ARROW DETAILS

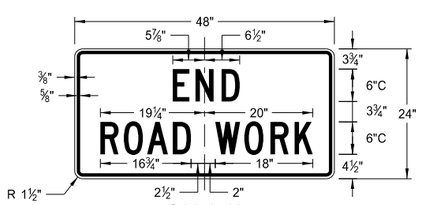


G20-2-48
Legend: black (non-refl)
Background: orange

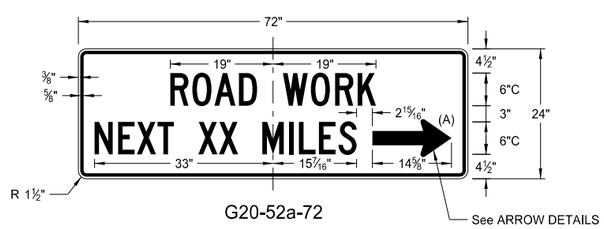


G20-52a-72
Legend: black (non-refl)
Background: orange

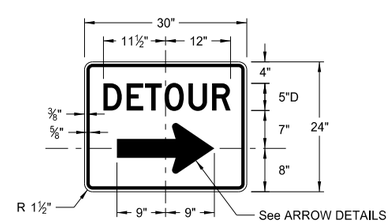


M4-9(L or R)-30 &
M4-9-30
Legend: black (non-refl)
Background: orange

NOTES:

(A) Arrow may be right or left of the legend to indicate construction to the right or left.

| NORTH DAKOTA DEPARTMENT OF TRANSPORTATION | |
|---|---|
| 8-13-13 | |
| REVISIONS | |
| DATE | CHANGE |

This document was originally issued and sealed by Roger Weigel, Registration Number PE- 2930, on 8/13/13 and the original document is stored at the North Dakota Department of Transportation

# CONSTRUCTION SIGN DETAILS
## REGULATORY SIGNS

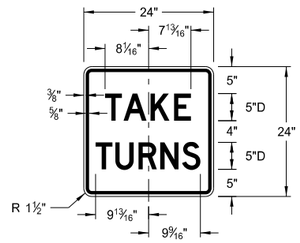


R1-50-24
Legend: black (non-refl)
Background: white

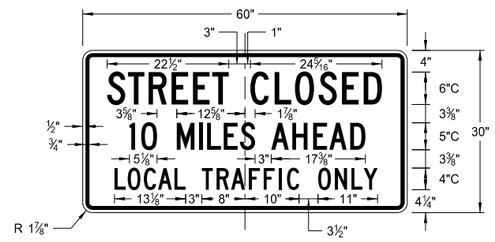


R11-3c-60
Legend: black (non-refl)
Background: white

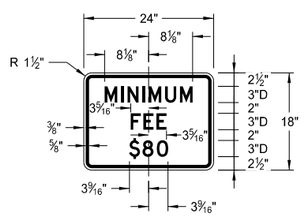


R2-1a-24
Legend: black (non-refl)
Background: white

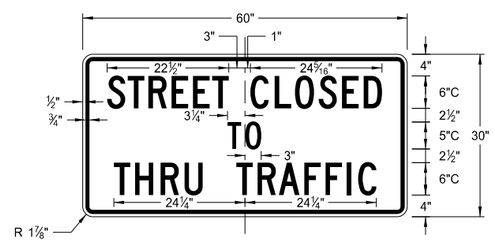


R11-4a-60
Legend: black (non-refl)
Background: white

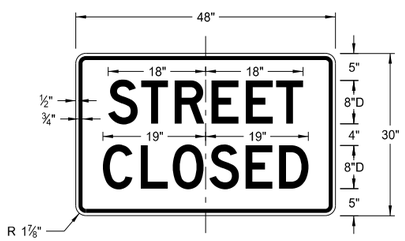


R11-2a-48
Legend: black (non-refl)
Background: white

| NORTH DAKOTA DEPARTMENT OF TRANSPORTATION | |
|---|---|
| 8-13-13 | |
| REVISIONS | |
| DATE | CHANGE |
| | |

This document was originally issued and sealed by Roger Weigel, Registration Number PE- 2930, on 8/13/13 and the original document is stored at the North Dakota Department of Transportation

D-704-11

# CONSTRUCTION SIGN DETAILS
## WARNING SIGNS

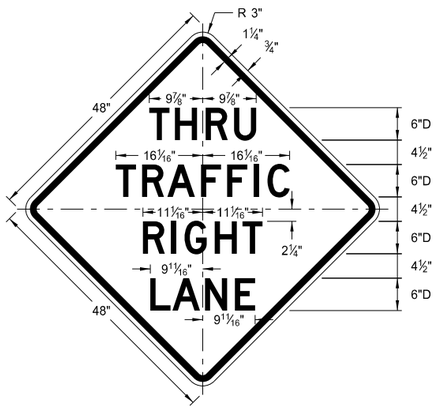


W5-8-48
Legend: black (non-refl)
Background: orange

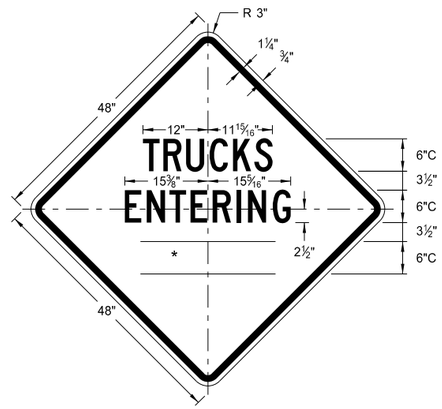


W8-54-48
Legend: black (non-refl)
Background: orange

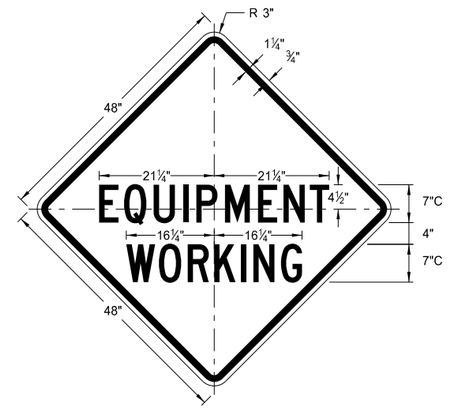


W20-51-48
Legend: black (non-refl)
Background: orange

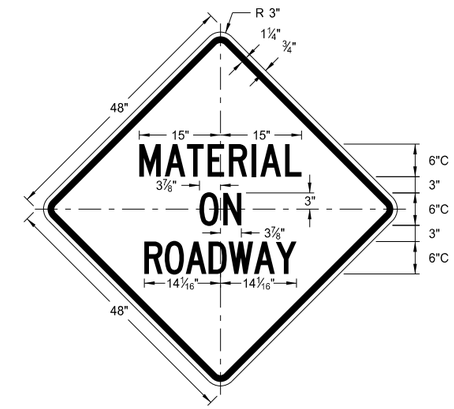


W21-51-48
Legend: black (non-refl)
Background: orange

| WORD | LETTER SPACING |
|---|---|
| AHEAD | Standard |
| 200 FT | Standard |
| 350 FT | Standard |
| 500 FT | Standard |
| 1000 FT | Reduce 40% |
| 1500 FT | Reduce 40% |
| ½ MILE | Reduce 50% |
| 1 MILE | Standard |

* DISTANCE MESSAGES

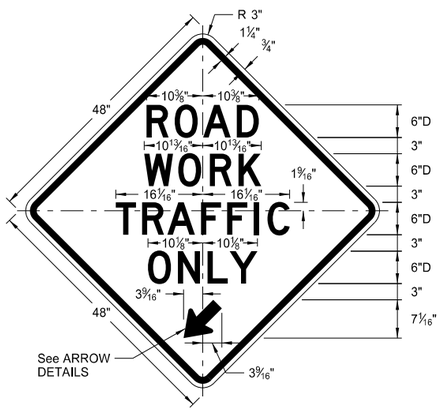


W5-9-48
Legend: black (non-refl)
Background: orange

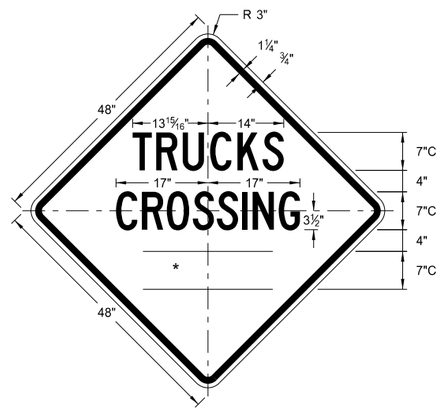


W8-55-48
Legend: black (non-refl)
Background: orange

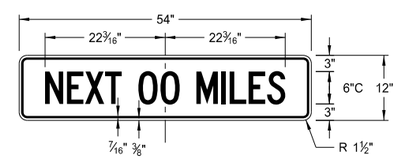


W20-52-54
Legend: black (non-refl)
Background: orange

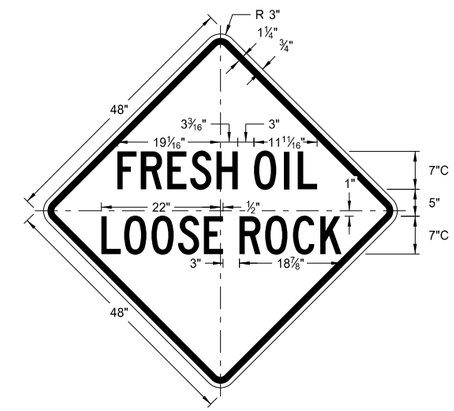


W22-8-48
Legend: black (non-refl)
Background: orange

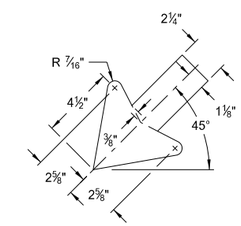


W5-9-48

ARROW DETAILS

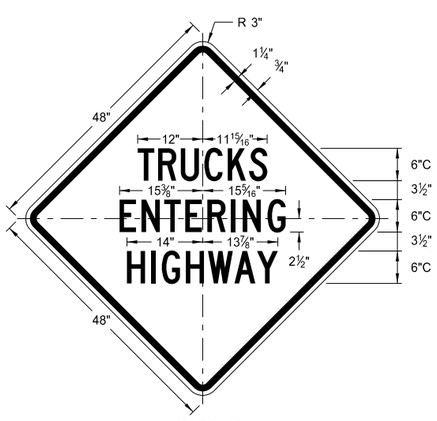


W8-53-48
Legend: black (non-refl)
Background: orange

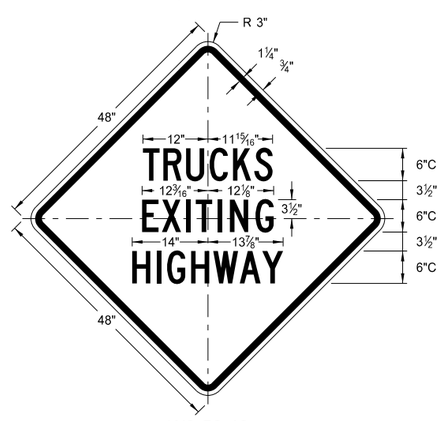


W8-56-48
Legend: black (non-refl)
Background: orange

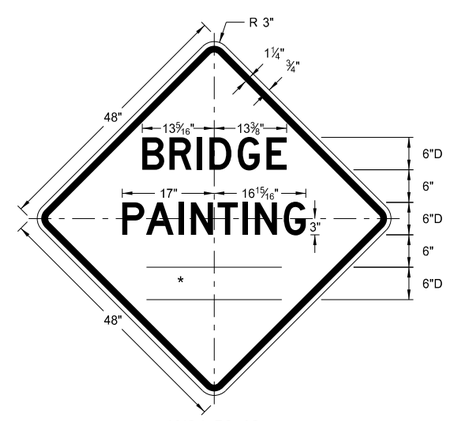


W21-50-48
Legend: black (non-refl)
Background: orange

| NORTH DAKOTA DEPARTMENT OF TRANSPORTATION | |
|---|---|
| 8-13-13 | |
| REVISIONS | |
| DATE | CHANGE |

This document was originally issued and sealed by Roger Weigel, Registration Number PE- 2930, on 8/13/13 and the original document is stored at the North Dakota Department of Transportation

# BARRICADE AND CHANNELIZING DEVICE DETAILS

D-704-13

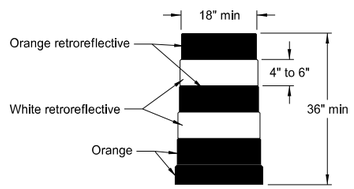


## DELINEATOR DRUM

The markings on drums shall be horizontal, circumferential, alternating orange and white retroreflective stripes 4" to 6" wide. Each drum shall have a minimum of two orange and two white stripes with the top stripe being orange. Any nonretroreflectorized spaces between the horizontal orange and white stripes shall not exceed 3" wide. Stripes shall not be placed on ribs or indentations in the drum. Drums shall have closed tops that will not allow collection of construction debris or other debris. Ballast shall not be placed on the top of a drum.

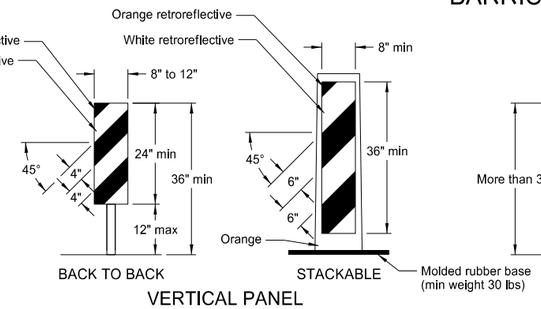


## VERTICAL PANEL

Markings for vertical panels shall be alternating orange and white retroreflective stripes, sloping downward in the direction vehicular traffic is to pass. Retroreflective sheeting shall be placed on both sides of panel and shall have a minimum of 270 square inches of retroreflective area facing vehicular traffic. Where the height of the retroreflective material on the vertical panel is 36 inches or more, a stripe width of 6 inches shall be used.

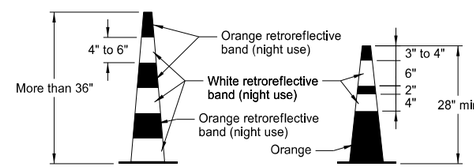


## TRAFFIC CONE

Retroreflectorization of cones more than 36" in height shall be provided by alternating orange and white retroreflective stripes. Each cone shall have a minimum of two orange and two white stripes with the top stripe being orange. Any nonretroreflectorized space between the orange and white stripes shall not exceed 3" wide.

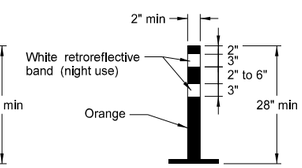


## TUBULAR MARKER

Retroreflectorization of tubular markers more than 42" in height shall be provided by alternating four 4" to 6" wide orange and white stripes with the top stripe being orange.

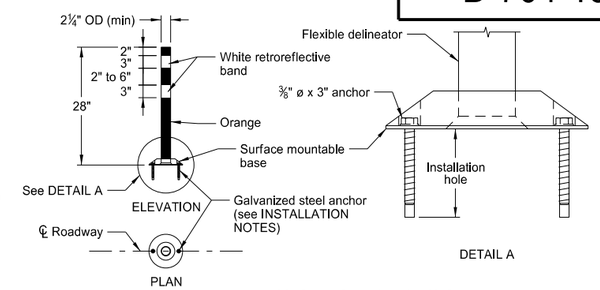


## FLEXIBLE DELINEATOR

INSTALLATION NOTES:

1. Drill installation holes to diameter and depth as required by manufacturer's specifications.
2. For removal, remove anchors and fill installation hole with an epoxy designed to bond to pavement surface.
3. In lieu of bolted down base, the contractor may use an 8" x 8" butyl pad or hot melt butyl. Butyl shall be removed as close as possible to pavement surface.

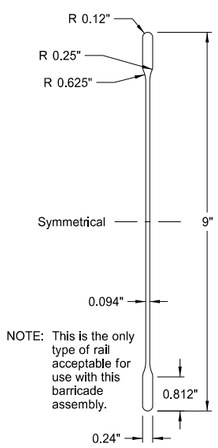


NOTE: This is the only type of rail acceptable for use with this barricade assembly.

## BARRICADE BLADE DETAIL

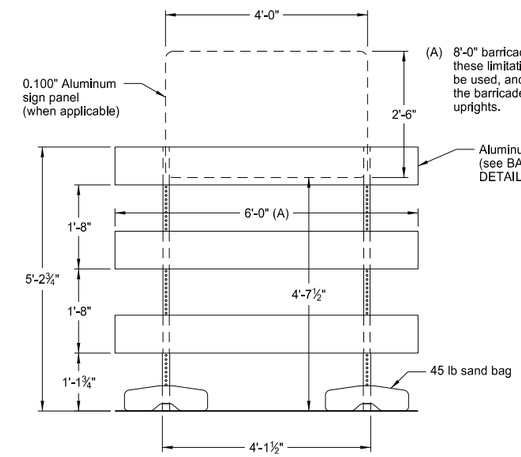


(A) 8'-0" barricade rails may be used with these limitations: 1) no sign panel can be used, and 2) no more than 1'-0" of the barricade rail can extend past the uprights.

## ELEVATION VIEW

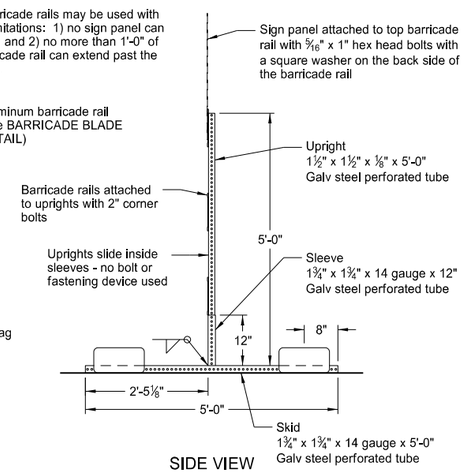


## SIDE VIEW

## BARRICADE ASSEMBLY DETAIL
(Aluminum Barricade Rails)

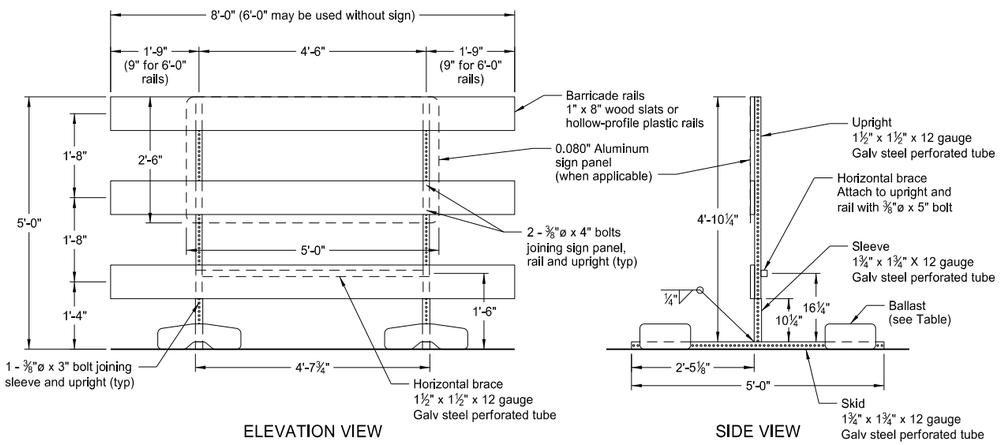


ELEVATION VIEW

SIDE VIEW

## BARRICADE ASSEMBLY DETAIL
(Wood or Plastic Rails)

NOTE: Markings for barricades shall be alternating orange and white retroreflective stripes, sloping downward in the direction traffic is to pass. Retroreflective sheeting shall be placed on both sides of the rails and shall have a minimum of 270 square inches of visible retroreflective area facing vehicular traffic. When the barricade length is less than 36", the rail stripe width shall be 4".

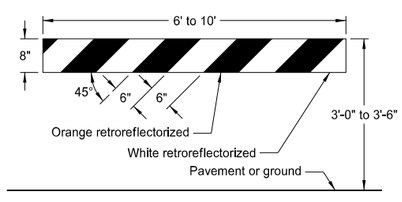


## TYPE I BARRICADE

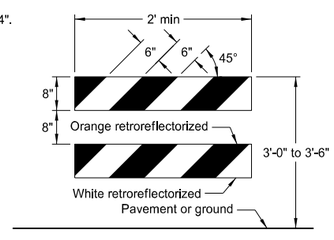


## TYPE II BARRICADE

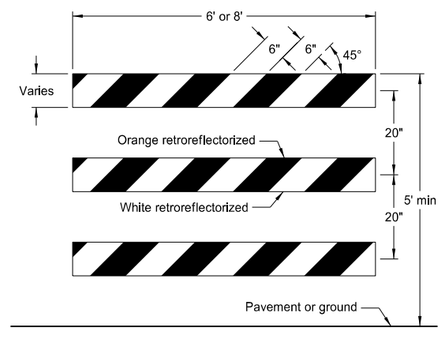


## TYPE III BARRICADE

## BARRICADE RAIL DETAILS

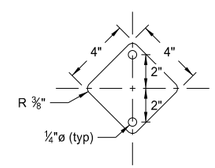


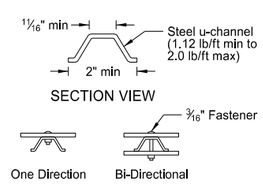


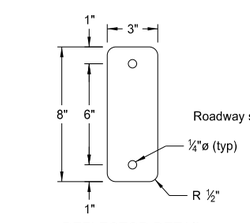


REFLECTOR DETAIL

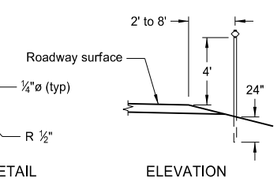


ELEVATION

## DELINEATORS

## MINIMUM BALLAST
(For each side of barricade support)

| | |
|---|---|
| Without Sign | 4 - 25 lb sandbags |
| With Sign | 6 - 25 lb sandbags |

Note: The number of sandbags are based on a wind speed of 55 MPH. The sandbags are assumed to be placed at or near the ends of the skids.

| NORTH DAKOTA DEPARTMENT OF TRANSPORTATION | |
|---|---|
| 10-3-13 | |
| REVISIONS | |
| DATE | CHANGE |

This document was originally issued and sealed by Roger Weigel, Registration Number PE- 2930, on 10/3/13 and the original document is stored at the North Dakota Department of Transportation

# CONSTRUCTION SIGN PUNCHING AND MOUNTING DETAILS

D-704-14

Note: Signs placed in sections with curb shall have a minimum horizontal clearance of 2' from the face of the curb to the near edge of the sign.

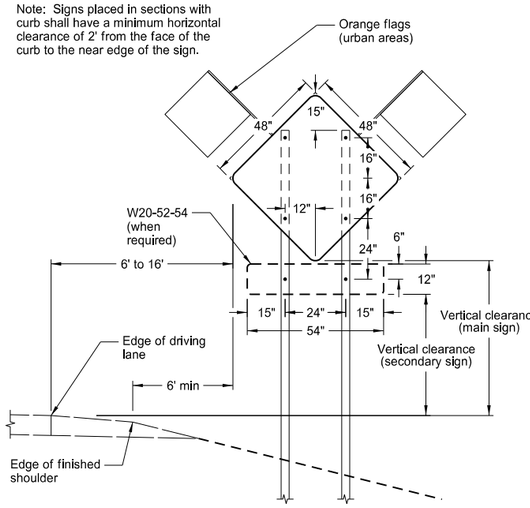


TYPICAL SECTION
(48" x 48" diamond warning sign shown)

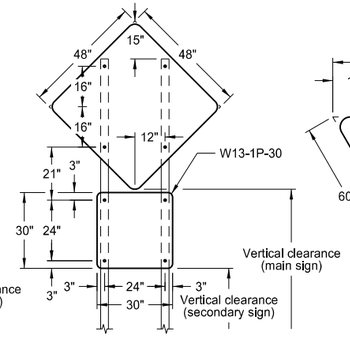


48" x 48" DIAMOND SIGN
(with 30" x 30" secondary sign)

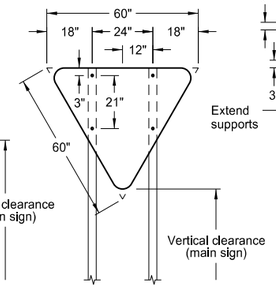


R1-2-60 - YIELD SIGN

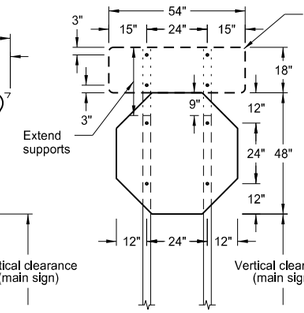


R1-1-48 - STOP SIGN
(with R6-1-54 sign as required)

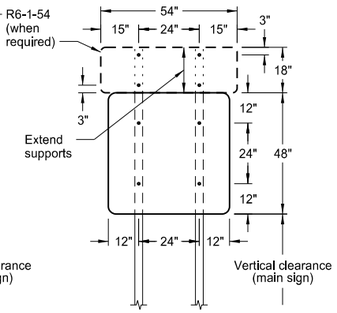


48" x 48" SIGN
(with R6-1-54 sign as required)

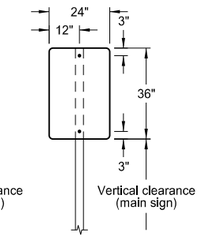


24" x 36" SIGN

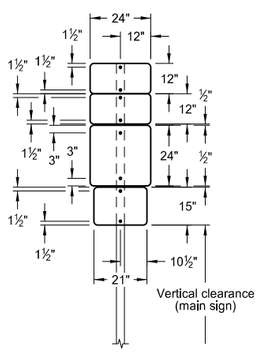


24" x 24"
ROUTE MARKER
ASSEMBLY

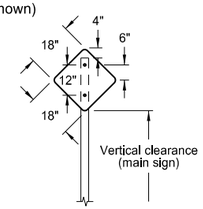


18" x 18"
DIAMOND SIGN

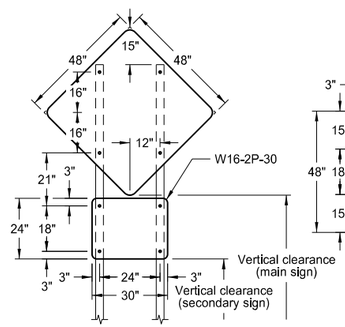


48" x 48" DIAMOND SIGN
(with 30" x 24" secondary sign)

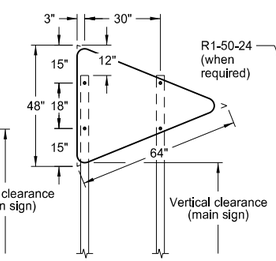


W14-3-64 - PENNANT SIGN

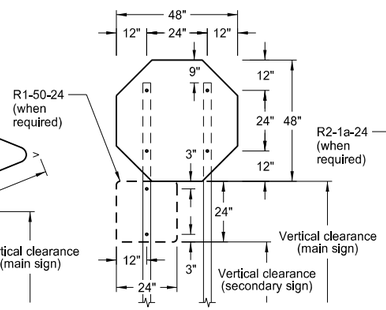


R1-1-48 - STOP SIGN
(with R1-50-24 sign as required)

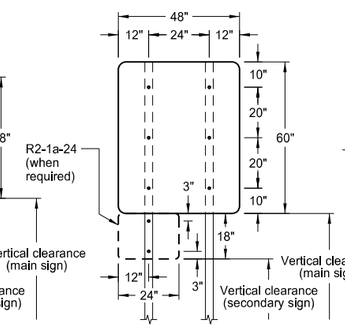


48" x 48" SIGN
(with R2-1a-24 sign as required)

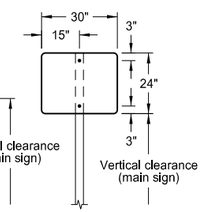


30" x 24" SIGN

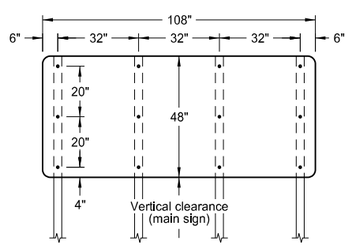


108" x 48" SIGN

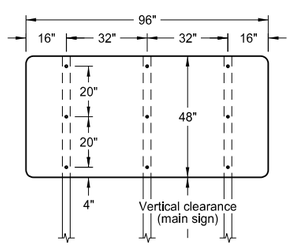


96" x 48" SIGN

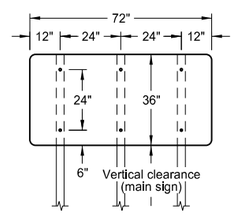


72" x 36" SIGN

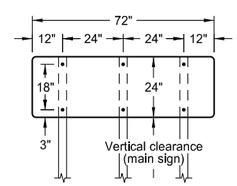


72" x 24" SIGN

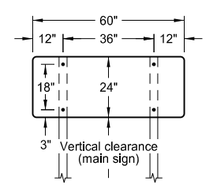


60" x 24" SIGN

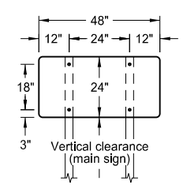


48" x 24" SIGN

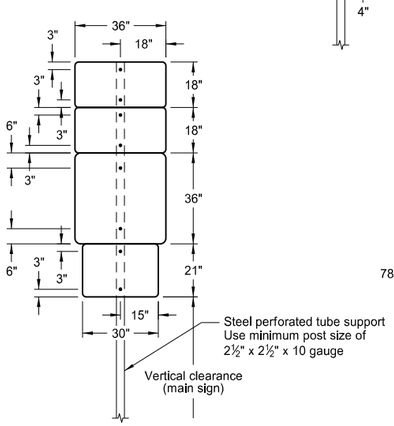


36" x 36"
ROUTE MARKER
ASSEMBLY

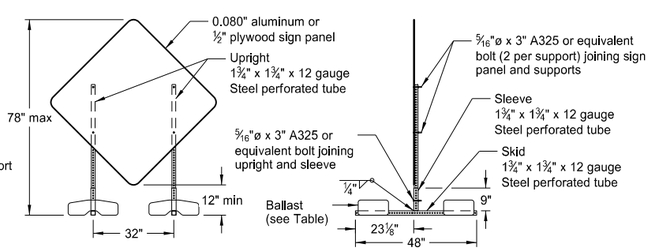


PORTABLE SIGN SUPPORT
LOW-MOUNTING HEIGHT

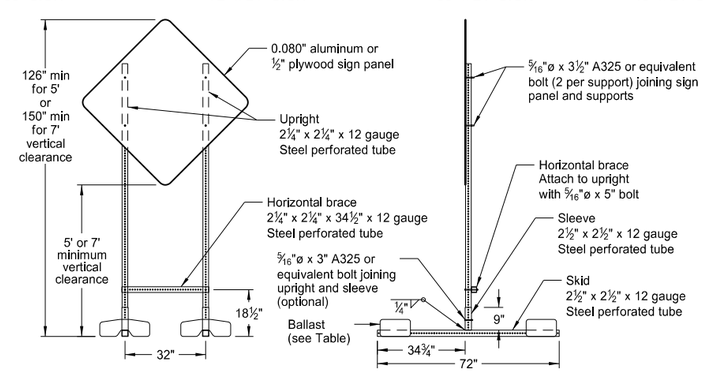


PORTABLE SIGN SUPPORT
HIGH-MOUNTING HEIGHT

NOTES:

1. Sign Supports: Supports shall be galvanized or painted. Minimum post sizes are 2.5 lb/ft u-channel or 2" x 2" x 12 gauge steel perforated tube, except where noted. When installing signs on u-channel, the minimum post size for assemblies containing a secondary sign is 3.0 lb/ft. Post sizes are based on a wind speed of 55 MPH.

   Signs over 50 square feet should be installed on 2½" x 2½" perforated tube supports as a minimum.

   Guy wires shall not be attached to sign supports. Wind beams may be attached to u-posts behind the sign panels.

2. Sign Panels: Provide sign panels made of 0.100" aluminum, ½" plywood, or other approved material, except where noted. All holes to be punched round for ⅜" bolts.

3. Alternate Messages: The signs that have alternate messages may have these alternate messages placed on a reflectorized plate (without a border) and installed and removed as required. (i.e. "Left" and "Right" message on a lane closure sign)

4. Route Marker Auxiliary Signs: Provide route marker auxiliary signs, such as the cardinal direction and directional arrows, with a background and legend that match the route marker they are used with:

   Interstate - white legend on blue background
   Interstate Business Loop - white legend on green background
   US and State - black legend on white background
   County - yellow legend on blue background

5. Vertical Clearance: Install signs with a vertical clearance of 5'-0" (see TYPICAL SECTION.) In areas where parking or pedestrian movements are likely or the view of the sign may be obstructed, install signs with a vertical clearance of 7'-0" from the top of the curb or from the near edge of the driving lane in absence of a curb.

   The vertical clearance to secondary signs is 1'-0" less than the vertical clearance as stated above.

   Large signs having an area exceeding 50 square feet shall have a minimum clearance of 7'-0" from the ground at the post.

6. Portable Signs: Provide portable signs that meet the vertical clearance as stated above. Use portable signs when it is necessary to place signs within the pavement surface.

   When portable signs are used for 5 days or less, low-mounting height (minimum 12" vertical clearance) sign supports may be used as long as the view of the sign is not obstructed. Time delays caused by unforseen circumstances, such as equipment breakdown, rain, subgrade failures, etc., will not accrue towards the 5 day period. The R9-8 through R9-11a series, W1-6 through W1-8 series, M4-10, and E5-1 may be used for longer than 5 days.

   Signs mounted to the portable sign supports shown in the LOW-MOUNTING HEIGHT and HIGH-MOUNTING HEIGHT Details shall have a maximum surface area of 16 square feet.

MINIMUM BALLAST
(For each side of sign support base)

| Sign Panel Mounting Height (ft) | Number of 25 lb sandbags for 4' x 4' sign panel |
|---|---|
| 1' | 6 |
| 5' | 8 |
| 7' | 10 |

Note: The number of sandbags are based on a wind speed of 55 MPH. The sandbags are assumed to be placed at or near the ends of the skids.

| NORTH DAKOTA DEPARTMENT OF TRANSPORTATION | |
|---|---|
| 10-4-13 | |
| REVISIONS | |
| DATE | CHANGE |
| 11-14-13 | Revised Note 6. |

This document was originally issued and sealed by Roger Weigel, Registration Number PE- 2930, on 11/14/13 and the original document is stored at the North Dakota Department of Transportation

# ROAD CLOSURE LAYOUTS

D-704-15

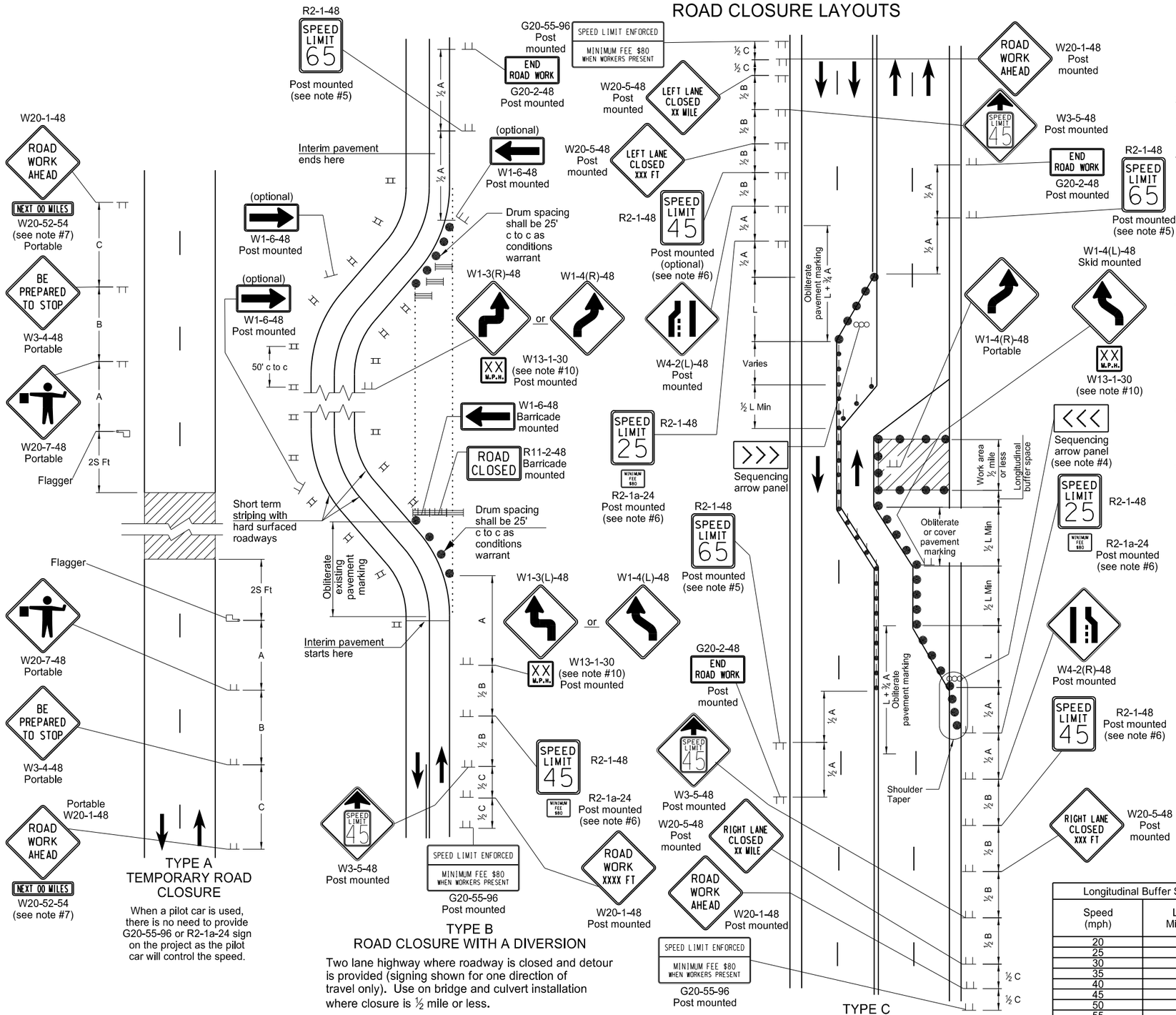


## TYPE A TEMPORARY ROAD CLOSURE

When a pilot car is used, there is no need to provide G20-55-96 or R2-1a-24 sign on the project as the pilot car will control the speed.

## TYPE B ROAD CLOSURE WITH A DIVERSION

Two lane highway where roadway is closed and detour is provided (signing shown for one direction of travel only). Use on bridge and culvert installation where closure is ½ mile or less.

## TYPE C HALF ROAD CLOSURE ON A MULTI-LANE, HIGH SPEED HIGHWAY

4 lane undivided highway with half the roadway closed.

Notes

1. Variables
   S = Numerical value of speed limit or 85th percentile.
   W = The width of taper.
   L = Minimum length of taper, or S x W for freeways, expressways, and all other roads with speeds of 45 mph or greater, or W x $S^2/60$ for urban, residential, and other streets with speeds of 40 mph or less.
2. Barricades placed on roadway shall be on a moveable assembly. Signs placed on roadway shall be placed on skid mounted assemblies.
3. Delineator drums, barricades or cones used for tapering traffic shall be spaced at the dimension "S". Delineator drums or cones used for tangents shall be spaced at 2 times dimension "S".
4. Sequencing Arrow Panels
   Panels should normally be placed at the beginning of the taper. Where shoulder width does not provide sufficient room, the panel should be moved closer to the work area so that it can be placed on the roadway surface. See Shoulder Closure Standard Drawing.
   Type A shall be used on roadways with slow moving traffic speeds and low volume (25 mph or less and 750 ADT or less).
   Type B shall be used on roadways with moderate traffic speeds and volumes (40 mph or less and 5000 ADT or less).
   Type C shall be used on roadways with high traffic speeds and volumes (over 40 mph or over 5000 ADT).
5. The speed limit shall be re-established. The exact speed limit shall be determined in the field, dependent on location and conditions.
6. The reduced speed limit shall be determined dependent on the in place speed limit before construction. The speed limit reduction should not exceed 10 mph below the existing speed limit, unless the design speed of the work zone feature has been reduced below the 10 mph. In this case, the speed limit reduction shall not exceed 30 MPH. Where speed limits are to be reduced more than 30 MPH, a second speed limit sign shall be installed with the desired speed reduction but shall not exceed 30 MPH. The second speed limit sign shall be placed at ½ B.
7. Use when work area is 1 mile or longer.
8. When warning signs are used in urban areas and the signs are not portable, flags shall be installed. The flags shall be 24 inches square, mounted perpendicular to the edges of the diamond sign, and at such a distance above the edge so that when the flag is limp it will not touch the sign. Rural areas will not require flags.
9. Existing speed limit signs within a reduced speed zone shall be covered.
10. Where necessary, safe speed to be determined by the Engineer.
11. The contractor has the option of using portable sign supports in lieu of post mounted signs in accordance with the NDDOT Standard Specifications.
12. G20-55-96 sign is not required if this standard is part of other traffic control layouts, or the work is less than 15 days.

ADVANCE WARNING SIGN SPACING

| Road Type | Distance Between Signs Min. (ft) | | |
|---|---|---|---|
| | A | B | C |
| Urban - Low Speed (30 mph or less) | 150 | 150 | 150 |
| Urban - Low Speed (over 30 to 40 mph) | 280 | 280 | 280 |
| Urban - High Speed (over 40 mph to 50 mph) | 360 | 360 | 360 |
| Rural - High Speed (over 50 mph to 65 mph) | 720 | 720 | 720 |
| Urban Expressway and Freeway (55 mph to 60 mph) | 850 | 1350 | 2200 |
| Rural Expressway and Freeway (70 mph to 75 mph) | 1000 | 1500 | 2640 |
| Interstate/4-Lane Divided (Maintenance and Surveying) | 750 | 1000 | 1500 |

KEY

| | | | |
|---|---|---|---|
| | Type III barricade | | Work area |
| | Sign | | Flagger |
| | Delineator drum | | Sequencing arrow panel |
| | Tubular markers | | Vertical panels back to back |

Longitudinal Buffer Space

| Speed (mph) | Length Min (feet) |
|---|---|
| 20 | 115 |
| 25 | 155 |
| 30 | 200 |
| 35 | 250 |
| 40 | 305 |
| 45 | 360 |
| 50 | 425 |
| 55 | 495 |
| 60 | 570 |
| 65 | 645 |
| 70 | 730 |
| 75 | 820 |

NORTH DAKOTA DEPARTMENT OF TRANSPORTATION

9-27-13

REVISIONS

| DATE | CHANGE |
|---|---|
| | |

This document was originally issued and sealed by Roger Weigel Registration Number PE- 2930, on 09/27/13 and the original document is stored at the North Dakota Department of Transportation

# D-704-20

## TERMINAL AND SEAL COAT SIGN LAYOUTS

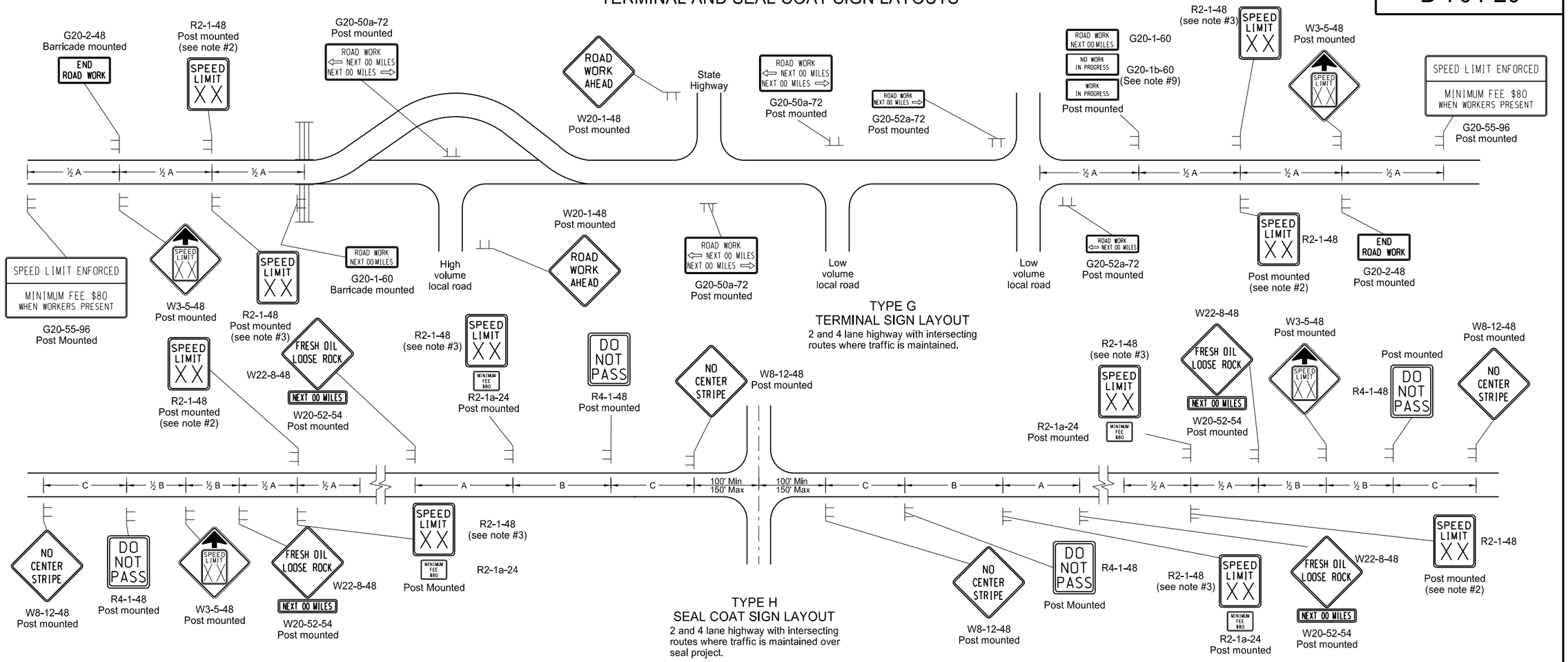


### TYPE G
### TERMINAL SIGN LAYOUT

2 and 4 lane highway with intersecting routes where traffic is maintained.




### TYPE H
### SEAL COAT SIGN LAYOUT

2 and 4 lane highway with intersecting routes where traffic is maintained over seal project.

**KEY**

- Type III barricade
- Sign

1. Barricades placed on roadway shall be on a moveable assembly. Signs placed on the roadway shall be placed on skid mounted assemblies.
2. The speed limit shall be re-established. The exact speed limit shall be determined in the field, dependent on location and conditions.
3. The reduced speed limit shall be determined dependent on the in place speed limit before construction. The speed limit reduction should not exceed 10 MPH below the existing speed limit, unless the design speed of the work zone feature has been reduced below the 10 MPH. In this case, the speed limit reduction shall not exceed 30 MPH. Where speed limits are to be reduced more than 30 MPH, a second speed limit sign shall be installed with the desired speed reduction but shall not exceed 30 MPH. The second speed limit sign shall be placed at ½ B.
4. When warning signs are used in urban areas and the signs are not portable, flags shall be installed. The flags shall be 24 inches square, mounted perpendicular to the edges of the diamond sign, and at such a distance above the edge so that when the flag is limp it will not touch the sign. Rural areas will not require flags.
5. Existing speed limit signs within a reduced speed zone shall be covered.
6. On seal projects, signs R2-1-48, R2-1a-24, R4-1-48, W22-8-48 and W20-52-54 shall be placed just after all important intersections and at five mile intervals thereafter. Sign W8-12-48 shall be placed just after all important intersections and at 2 mile intervals thereafter until the short term center line pavement marking is in place. No short term pavement markings are placed when traffic volumes are 750 ADT or less.
7. The contractor has the option of using portable sign supports in lieu of post mounted signs in accordance with the NDDOT Standard Specifications.
8. Type H construction sign traffic control shall have the speed limit signs covered or removed once the loose aggregate has been removed.
9. The contractor shall install the G20-1b-60 sign when work is suspended for winter.
10. Other traffic control layouts will be required in the immediate work areas. If the speed limit is reduced in the work area, speed limit signs shall have the R2-1a-24 sign placed below.
11. G20-55-96 sign is not required if work is less than 15 days.

**ADVANCE WARNING SIGN SPACING**

| Road Type | Distance Between Signs Min. (ft) | | |
|---|---|---|---|
| | A | B | C |
| Urban - Low Speed (30 mph or less) | 150 | 150 | 150 |
| Urban - Low Speed (over 30 to 40 mph) | 280 | 280 | 280 |
| Urban - High Speed (over 40 mph to 50 mph) | 360 | 360 | 360 |
| Rural - High Speed (over 50 mph to 65 mph) | 720 | 720 | 720 |
| Urban Expressway and Freeway (55 mph to 60 mph) | 850 | 1350 | 2200 |
| Rural Expressway and Freeway (70 mph to 75 mph) | 1000 | 1500 | 2640 |
| Interstate/4-Lane Divided (Maintenance and Surveying) | 750 | 1000 | 1500 |

NORTH DAKOTA DEPARTMENT OF TRANSPORTATION

9-27-13

REVISIONS

| DATE | CHANGE |
|---|---|
| | |

This document was originally issued and sealed by Roger Weigel Registration Number PE- 2930, on 09/27/13 and the original document is stored at the North Dakota Department of Transportation

# CONSTRUCTION TRUCK AND TEMPORARY DETOUR LAYOUTS

D-704-22

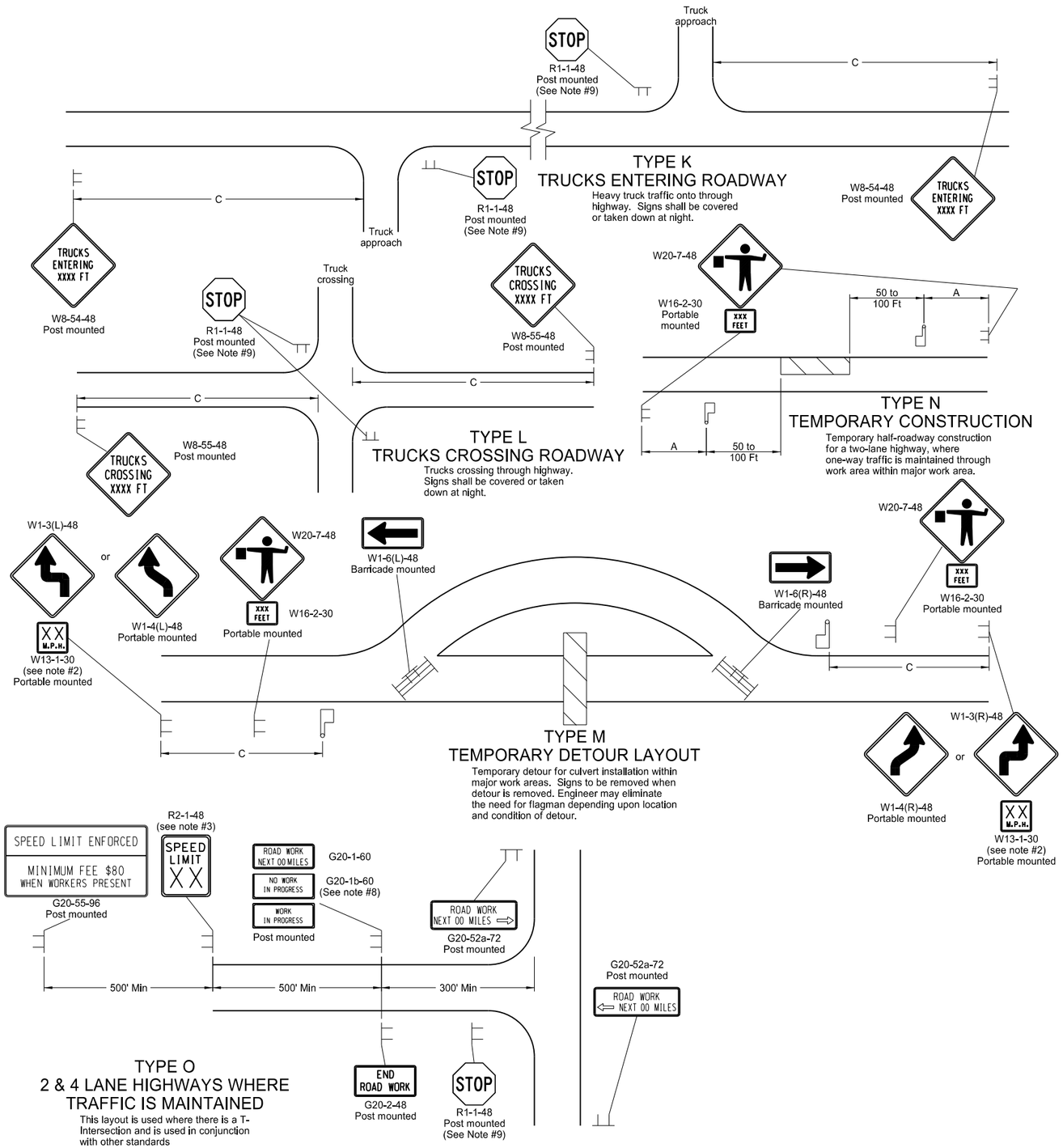


Notes

1. Barricades placed on roadway shall be on a moveable assembly. Signs placed on the roadway shall be placed on skid mounted assemblies.
2. Where necessary, safe speed to be determined by the Engineer.
3. The reduced speed limit shall be determined dependent on the in place speed limit before construction. The speed limit reduction should not exceed 10 mph below the existing speed limit, unless the design speed of the work zone feature has been reduced below the 10 mph. In this case, the speed limit reduction shall not exceed 30 MPH. Where speed limits are to be reduced more than 30 MPH, a second speed limit sign shall be installed with the desired speed reduction but shall not exceed 30 MPH. The second speed limit sign shall be placed at ½ B.
4. When warning signs are used in urban areas and the signs are not portable, flags shall be installed. The flags shall be 24 inches square, mounted perpendicular to the edges of the diamond sign, and at such a distance above the edge so that when the flag is limp it will not touch the sign. Rural areas will not require flags.
5. Existing speed limit signs within a reduced speed zone shall be covered.
6. Obliterated or covered pavement marking shall be paid for as Obliteration of Pavement Marking. The covering shall be approved by the engineer.
7. The contractor has the option of using portable sign supports in lieu of post mounted signs in accordance with the NDDOT Standard Specifications.
8. The contractor shall install the G20-1b-60 sign when work is suspended for winter.
9. If existing stop sign is in place, a 48" stop sign is not required.
10. G20-55-96 sign is not required if this standard is part of other traffic control layouts with this sign or the work is less than 15 days.

KEY

Type III barricade — Work area

Sign — Flagger

| ADVANCE WARNING SIGN SPACING | | | |
|---|---|---|---|
| Road Type | Distance Between Signs Min. (ft) | | |
| | A | B | C |
| Urban - Low Speed (30 mph or less) | 150 | 150 | 150 |
| Urban - Low Speed (over 30 to 40mph) | 280 | 280 | 280 |
| Urban - High Speed (over 40 mph to 50 mph) | 360 | 360 | 360 |
| Rural - High Speed (over 50 mph to 65 mph) | 720 | 720 | 720 |
| Urban Expressway and Freeway (55 mph to 60 mph) | 850 | 1350 | 2200 |
| Rural Expressway and Freeway (70 mph to 75 mph) | 1000 | 1500 | 2640 |
| Interstate/4-Lane Divided (Maintenance and Surveying) | 750 | 1000 | 1500 |

| NORTH DAKOTA DEPARTMENT OF TRANSPORTATION | |
|---|---|
| 9-27-13 | |
| REVISIONS | |
| DATE | CHANGE |

This document was originally issued and sealed by Roger Weigel Registration Number PE- 2930, on 09/27/13 and the original document is stored at the North Dakota Department of Transportation

# MISCELLANEOUS SIGN LAYOUTS

D-704-26

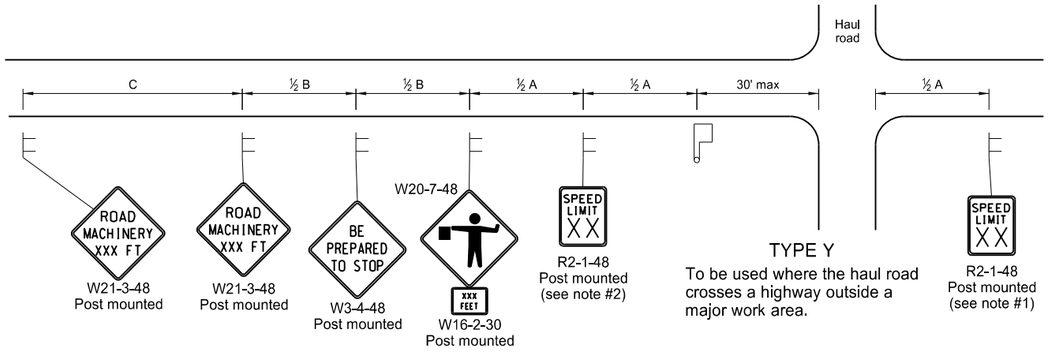


TYPE Y

To be used where the haul road crosses a highway outside a major work area.

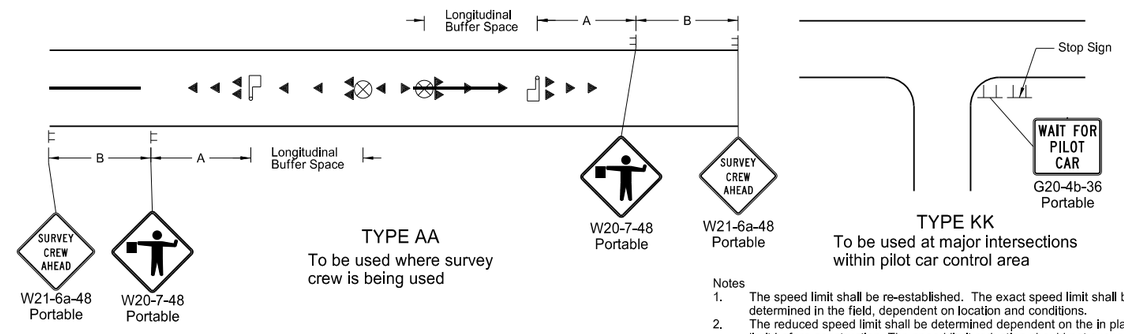


TYPE AA

To be used where survey crew is being used

TYPE KK

To be used at major intersections within pilot car control area

Notes

1. The speed limit shall be re-established. The exact speed limit shall be determined in the field, dependent on location and conditions.
2. The reduced speed limit shall be determined dependent on the in place speed limit before construction. The speed limit reduction should not exceed 10 mph below the existing speed limit, unless the design speed of the work zone feature has been reduced below the 10 mph. In this case, the speed limit reduction shall not exceed 30 MPH. Where speed limits are to be reduced more than 30 MPH, a second speed limit sign shall be installed with the desired speed reduction but shall not exceed 30 MPH. The second speed limit sign shall be placed at ½ B.
3. When warning signs are used in urban areas and the signs are not portable, flags shall be installed. The flags shall be 24 inches square, mounted perpendicular to the edges of the diamond sign, and at such a distance above the edge so that when the flag is limp it will not touch the sign. Rural areas will not require flags.
4. Existing speed limit signs within a reduced speed zone shall be covered.
5. The contractor has the option of using portable sign supports in lieu of post mounted signs in accordance with the NDDOT Standard Specifications.
6. G20-55-96 signs are not required if this standard is part of other traffic control layouts, or the work is less than 15 days.
7. When a pilot car operation is used, place a G20-4b-36 "Wait For Pilot Car" sign at major intersections within pilot car control area.

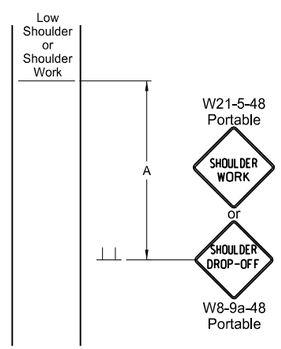


TYPE BB

To be used within a major work area where the sign conditions exist

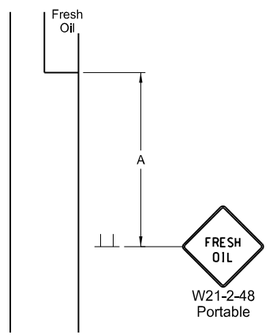


TYPE CC

To be used where the sign conditions exist

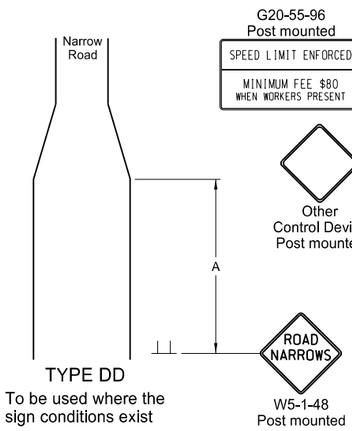


TYPE DD

To be used where the sign conditions exist

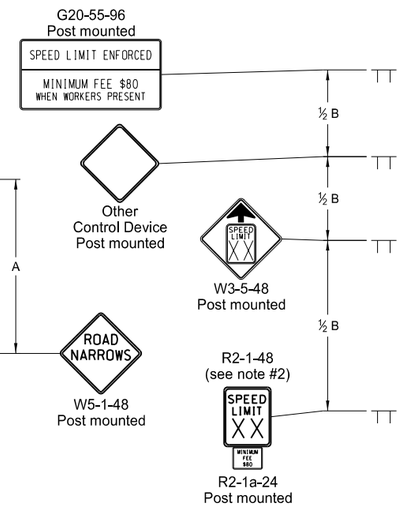


TYPE Z

To be used where speed zone is needed

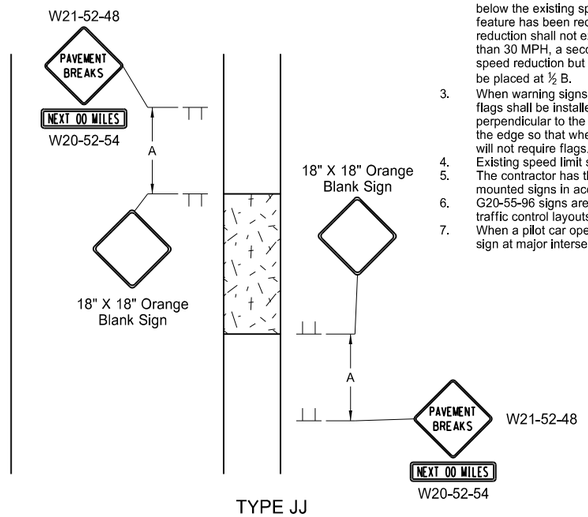


TYPE JJ

To be used where there is a break in the pavement. These signs may be skid mounted or post mounted and shall be installed when conditions exist and removed when not applicable.

| Longitudinal Buffer Space | |
|---|---|
| *Speed (mph) | Length Min (feet) |
| 20 | 115 |
| 25 | 155 |
| 30 | 200 |
| 35 | 250 |
| 40 | 305 |
| 45 | 360 |
| 50 | 425 |
| 55 | 495 |
| 60 | 570 |
| 65 | 645 |
| 70 | 730 |
| 75 | 820 |

* Posted speed, off-peak 85th percentile speed prior to work starting, or the anticipated operating speed in mph.

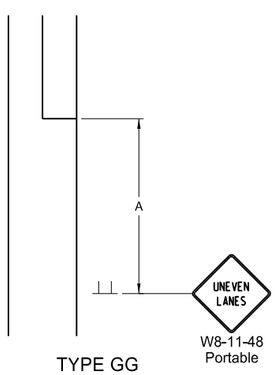


TYPE GG

To be used where a difference of elevation between lanes exist

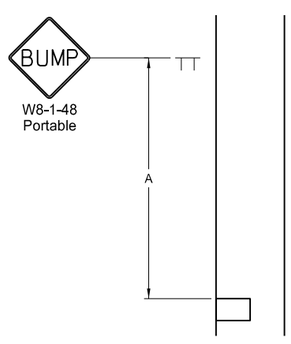


TYPE EE

To be used where the sign conditions exist

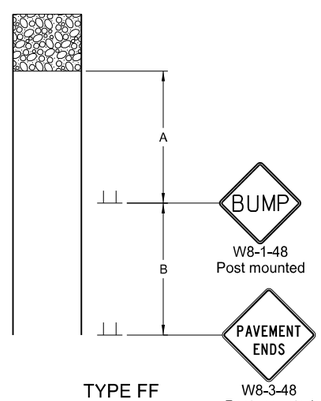


TYPE FF

To be used where the sign conditions exist

| ADVANCE WARNING SIGN SPACING | | | |
|---|---|---|---|
| Road Type | Distance Between Signs Min. (ft) | | |
| | A | B | C |
| Urban - Low Speed (30 mph or less) | 150 | 150 | 150 |
| Urban - Low Speed (over 30 to 40 mph) | 280 | 280 | 280 |
| Urban - High Speed (over 40 mph to 50 mph) | 360 | 360 | 360 |
| Rural - High Speed (over 50 mph to 65 mph) | 720 | 720 | 720 |
| Urban Expressway and Freeway (55 mph to 60 mph) | 850 | 1350 | 2200 |
| Rural Expressway and Freeway (70 mph to 75 mph) | 1000 | 1500 | 2640 |
| Interstate/4-Lane Divided (Maintenance and Surveying) | 750 | 1000 | 1500 |

KEY

Sign — Flagger

Cones

| NORTH DAKOTA DEPARTMENT OF TRANSPORTATION | |
|---|---|
| 9-27-13 | |
| REVISIONS | |
| DATE | CHANGE |

This document was originally issued and sealed by Roger Weigel Registration Number PE- 2930, on 09/27/13 and the original document is stored at the North Dakota Department of Transportation

# PORTABLE SIGN SUPPORT ASSEMBLY

D-704-50

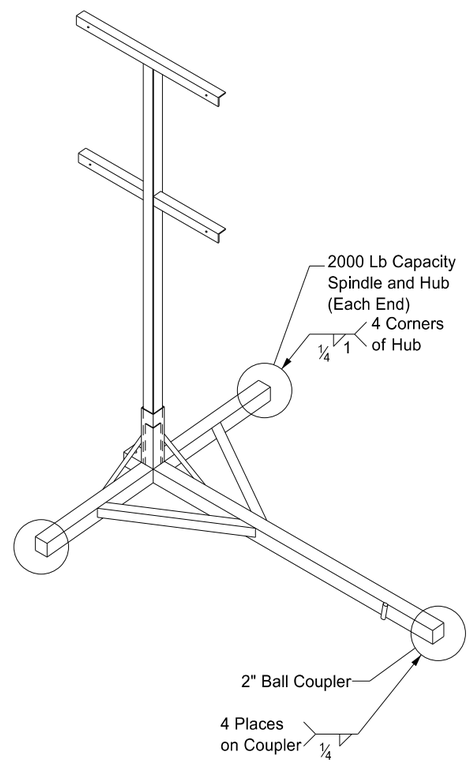


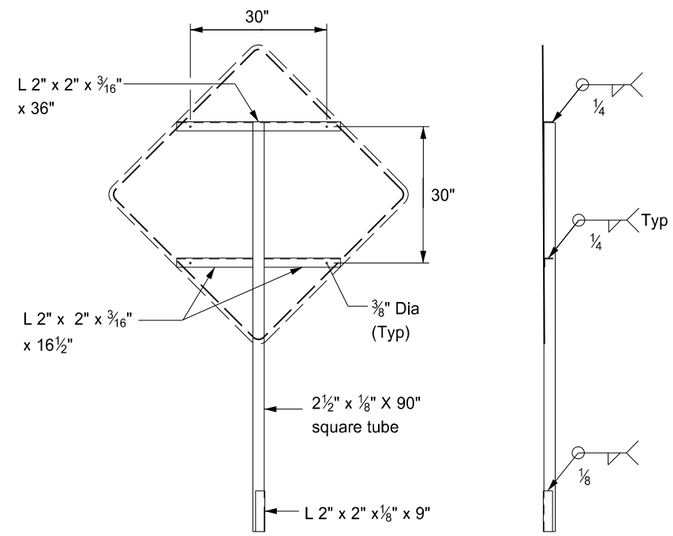


FRONT

RIGHT

SIGN SUPPORT

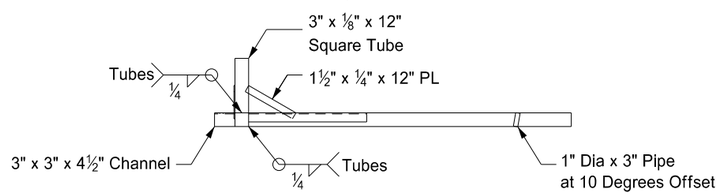


FRONT

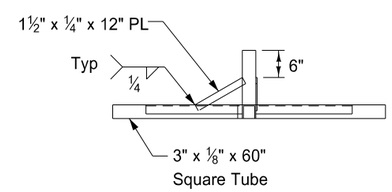


RIGHT

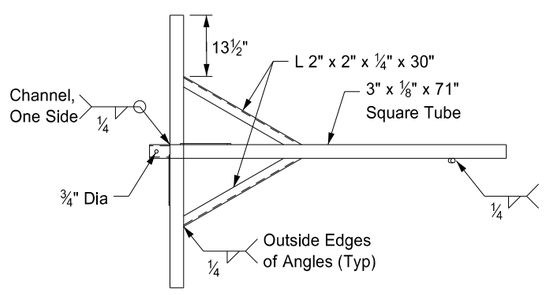


TOP

TRAILER

Notes:

1. The maximum weight of the assembly is 250 pounds.
2. Use a 14" wheel and tire.
3. Automotive and equipment axle assemblies may not be used for trailer-mounted sign supports.
4. Other NCHRP 350 crash tested assemblies are acceptable.

| NORTH DAKOTA DEPARTMENT OF TRANSPORTATION | |
|---|---|
| 11-23-10 | |
| REVISIONS | |
| DATE | CHANGE |
| | |

This document was originally issued and sealed by Roger Weigel Registration Number PE- 2930 , on 11/23/10 and the original document is stored at the North Dakota Department of Transportation

# MOBILE OPERATION
## Grinding Shoulder Rumble Strips

D-704-56

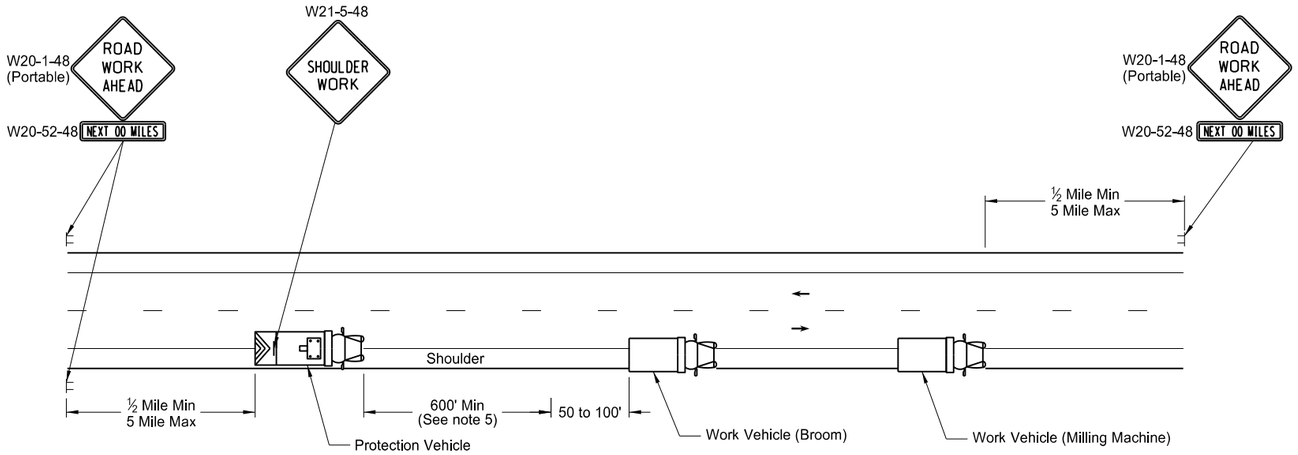


TWO LANE - TWO WAY ROADWAY

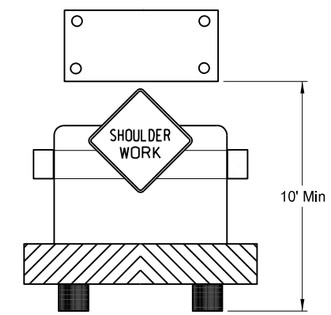


TWO LANE - TWO WAY ROADWAY

Typical Protection Vehicle with
Flashing Arrow Panel In Caution Mode

Notes:

1. If the contractor chooses to place more vehicles in the convoy than are shown, these vehicles shall have the truck mounted attenuator and shall be at the contractors expense.
2. Vehicles shall have a rotating, flashing, oscillating or strobe lights.
3. Flashing arrow panels shall be Type B or Type C. The panel operation shall be controlled from inside the vehicle.
4. Each vehicle shall have two - way electronic communication capability.
5. Vehicle spacing between the protection vehicle and work vehicle will vary depending on sight distance restrictions. Motorists approaching the work convoy should be able to see the protection vehicle in time to slow down and safely pass the work vehicles.
6. ROAD WORK AHEAD SIGN: Advance Road Work Ahead signs shall be moved as the work area moves through the construction zone.
7. Next XX Miles sign required when the distance from Road Work Ahead sign to the work location is two miles or greater.

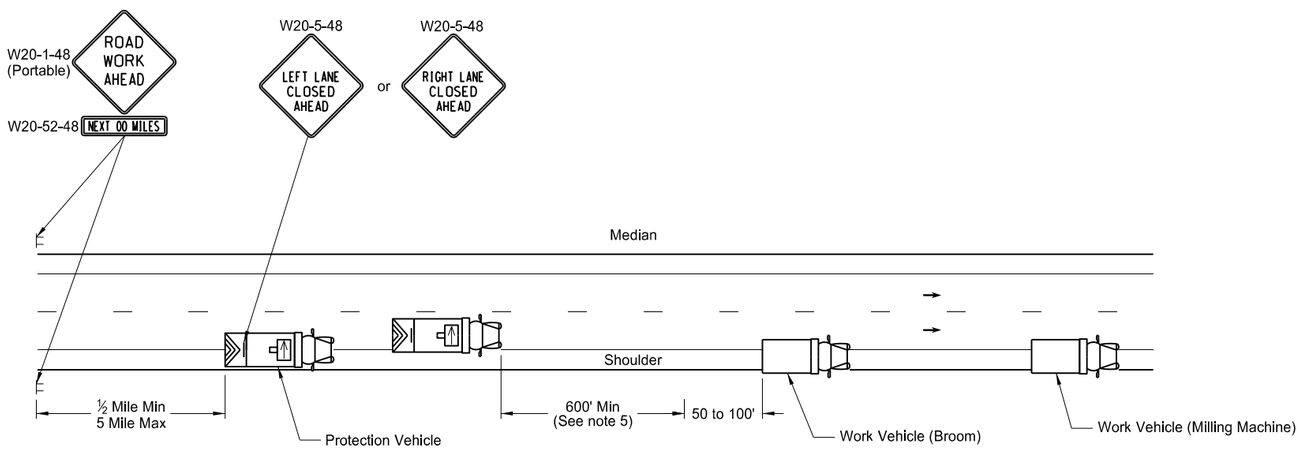


INTERSTATE & 4 LANE DIVIDED HIGHWAY

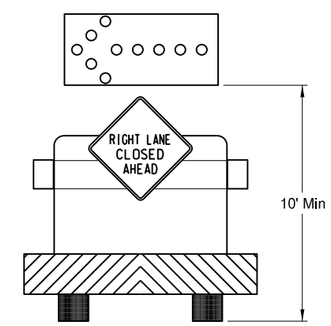


INTERSTATE & 4 LANE DIVIDED HIGHWAY

Typical Protection Vehicle with Flashing Arrow
Panel In Flashing Arrow Mode

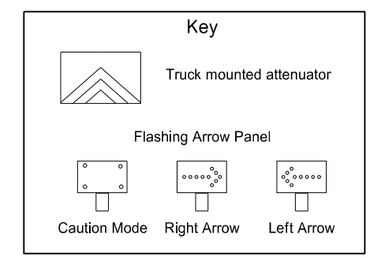


| NORTH DAKOTA DEPARTMENT OF TRANSPORTATION | |
|---|---|
| 11-15-12 | |
| REVISIONS | |
| DATE | CHANGE |

This document was originally issued and sealed by Roger Weigel Registration Number PE- 2930, on 11/15/12 and the original document is stored at the North Dakota Department of Transportation

# BITUMINOUS LABORATORY

D-706-1

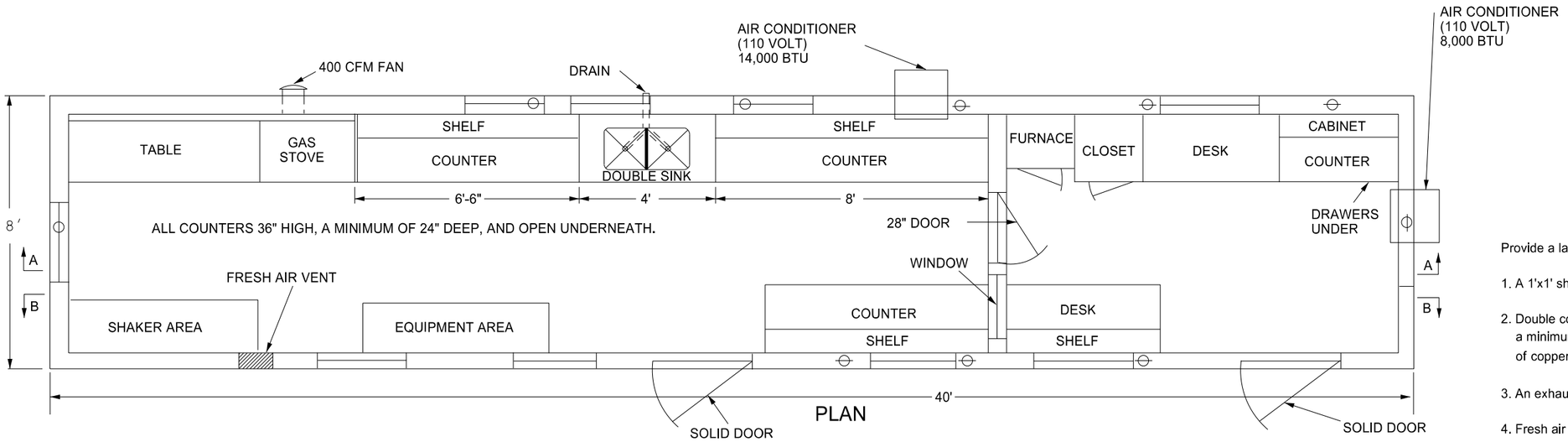


PLAN

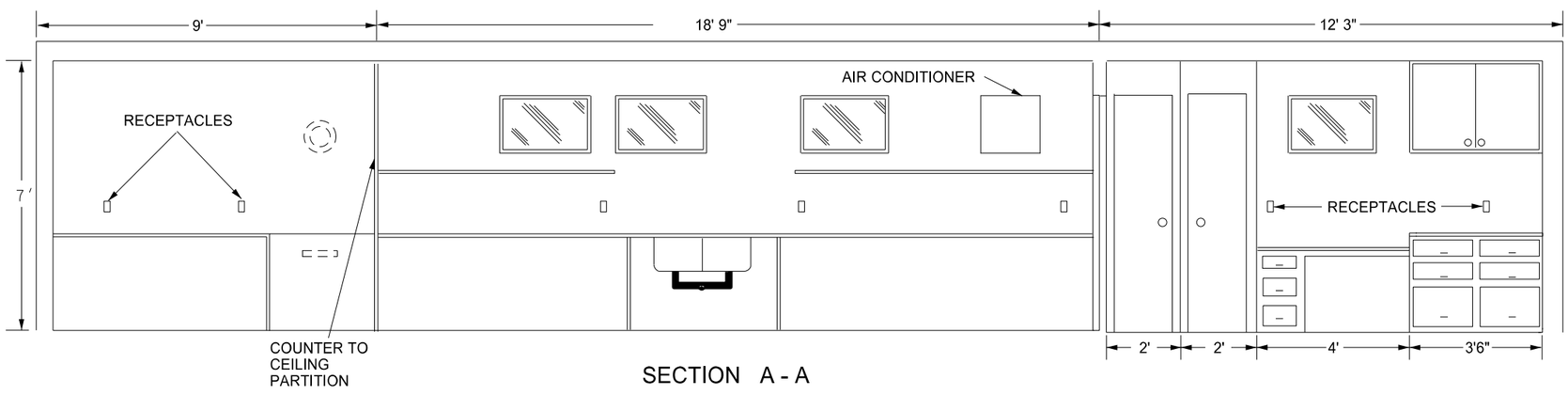


SECTION A - A

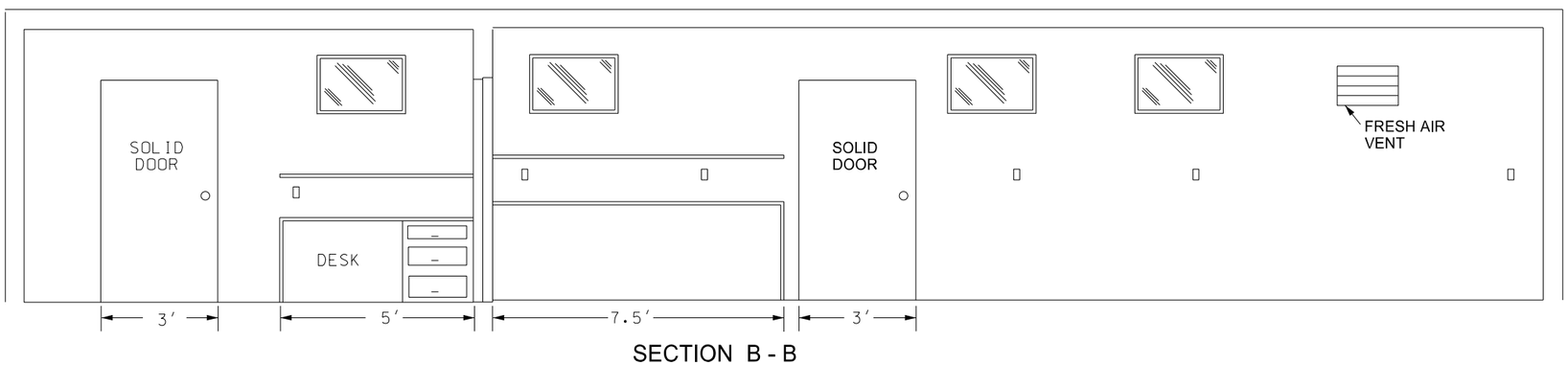


SECTION B - B

Provide a laboratory with the following:

1. A 1'x1' shelf at 36" above the regular countertop.
2. Double compartment stainless steel sink, with each compartment a minimum of 16"x14"x10" deep. Provide water service lines made of copper or plastic and a diameter of ½ inch.
3. An exhaust fan capable of removing inside air at a rate of 400 CFM.
4. Fresh air vent hinged to open or close manually.
5. 24" x 48" table capable of holding a 200 lb masonry saw with a minimum clearance of 36" above the table.
6. A water supply tank with a capacity of 500 gallons and a 20 gallon capacity pressure tank on the pump.
7. Heavy duty type locks, latches, and hinges for doors made to withstand the intense use in service.
8. A wall between the office and the work area properly insulated to prevent the transmission of heat and noise.
9. The steel cable tie downs and ground anchors at each corner of the lab.
10. Electrical service entrance wired for 100 amps and separate circuits for air conditioners. Space convenience outlets in counter areas a minimum of four feet apart.

NORTH DAKOTA
DEPARTMENT OF TRANSPORTATION

10-03-13

REVISIONS

| DATE | CHANGE |
|---|---|
| 07-30-14 | Changed standard's title and revised notes. |
| 01-11-16 | Revised notes. |

This document was originally issued and sealed by Roger Weigel Registration Number PE- 2930, on 01/11/16 and the original document is stored at the North Dakota Department of Transportation

# RUMBLE STRIPS
## UNDIVIDED HIGHWAYS (SHOULDERS 4' OR GREATER)

D-760-3

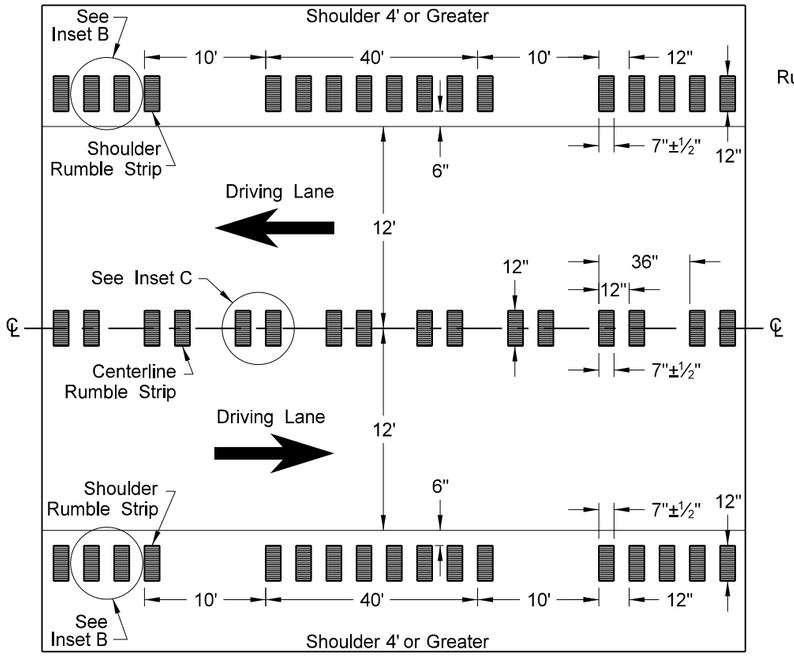


**Undivided Highways (Shoulders 4' or Greater)**

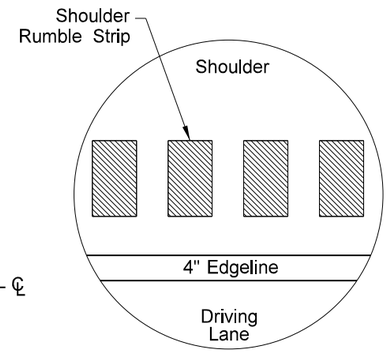


**Inset B - Shoulder Rumble Strip**

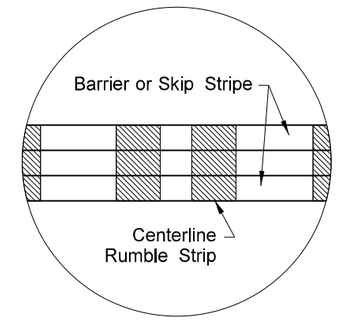


**Inset C - Centerline Rumble Strip**

NOTES:

1) Discontinue shoulder rumble strips through the entire length of right turn lanes, 100' before right turn lane tapers, and at the radius of a paved or gravel highway, section line, approach, or private drive.

2) Discontinue centerline rumble strips through the entire length of left turn lanes, 100' before left turn lane tapers and median islands, and 100' before and after a paved or gravel highway, section line, approach, or private drive.

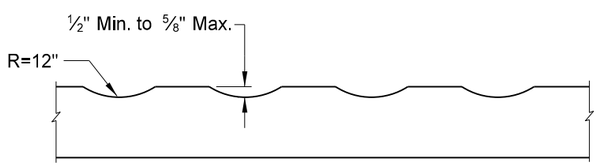


**Profile of Rumble Strips - Bituminous and PCC Pavements**

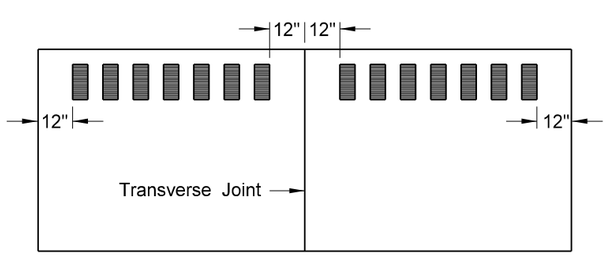


**Discontinue rumble strip approx. 12" on both sides of PCC transverse joint**

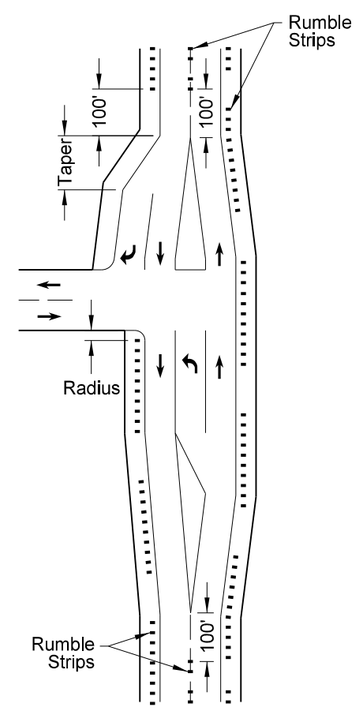


**Turn Lane (Right & Left)**

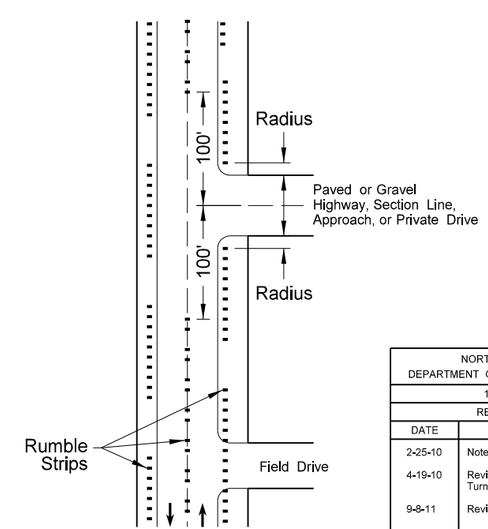


**Entrance Roadways**

| NORTH DAKOTA DEPARTMENT OF TRANSPORTATION | |
|---|---|
| 12-29-09 | |
| REVISIONS | |
| DATE | CHANGE |
| 2-25-10 | Note 4 was added. |
| 4-19-10 | Revised Note 5, Note 6, and Turn Lane (Right & Left). |
| 9-8-11 | Revised Notes and D-760-3. |

This document was originally issued and sealed by Roger Weigel, Registration Number PE- 2930 , on 9/8/11 and the original document is stored at the North Dakota Department of Transportation

D-760-5

# SAW SLOTTED RUMBLE STRIPS AT INTERSECTIONS

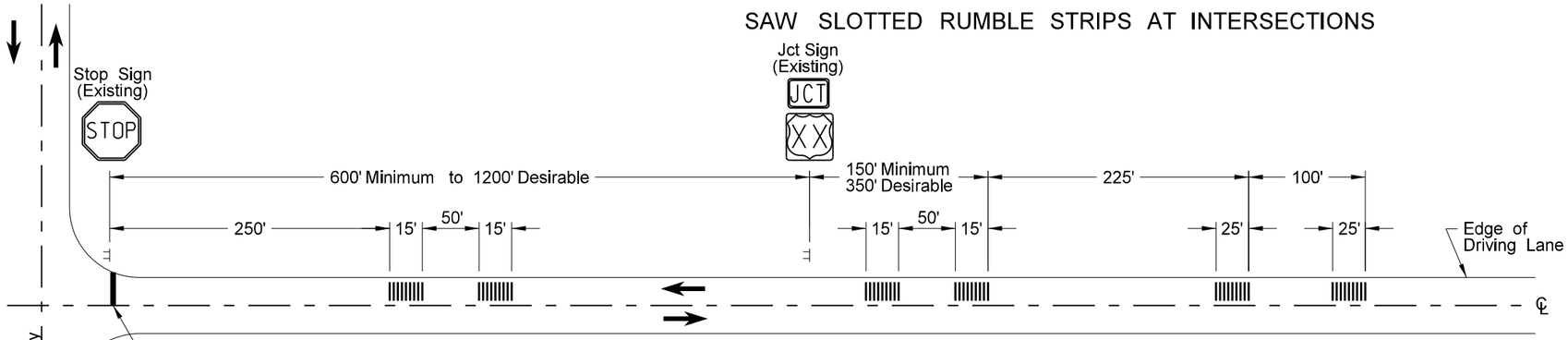


**TYPICAL STOP INTERSECTION SAW SLOTTED RUMBLE STRIP LOCATION**




PLAN

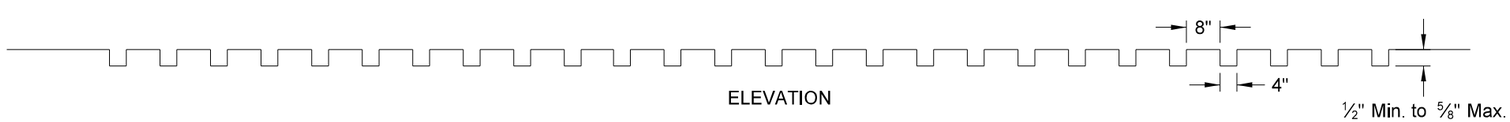


ELEVATION

**SAW SLOTTED RUMBLE STRIP DETAIL**

| NORTH DAKOTA DEPARTMENT OF TRANSPORTATION | |
|---|---|
| 12-29-09 | |
| REVISIONS | |
| DATE | CHANGE |
| 2-22-10 | Saw Slotted width revised. |
| 2-25-10 | Note 7 was added. |
| 9-8-11 | Revised Notes and D-760-5. |
| 7-7-14 | Deleted Notes. |

This document was originally issued and sealed by Roger Weigel, Registration Number PE- 2930 , on 7/7/14 and the original document is stored at the North Dakota Department of Transportation

# PAVEMENT MARKING FOR STANDARD 90° FLARED INTERSECTION

D-762-3

NOTES

1. The barrier lines have variable distances dependent on the speed limit. The length for the barrier lines shall be obtained from the table which is based on the stopping sight distance.
2. At "T" intersections (3-leg), additionally install 2 left turn pavement marking message arrows.

| Length of Barrier Line | | | | | | | | | |
|---|---|---|---|---|---|---|---|---|---|
| Speed Limit | 30 | 35 | 40 | 45 | 50 | 55 | 60 | 65 | 70 |
| Min. Length | 200' | 250' | 305' | 360' | 425' | 495' | 570' | 645' | 730' |

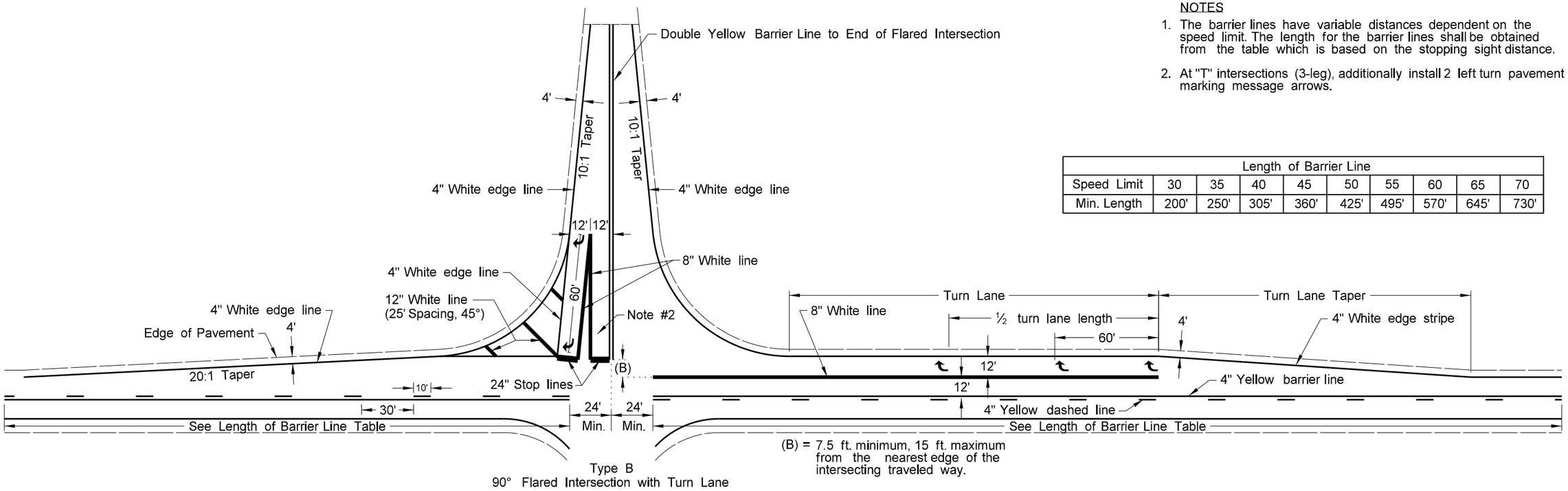


(B) = 7.5 ft. minimum, 15 ft. maximum from the nearest edge of the intersecting traveled way.

Type B
90° Flared Intersection with Turn Lane

Legend
- 4" Line
- 8" Line
- 12" Line
- 24" Line

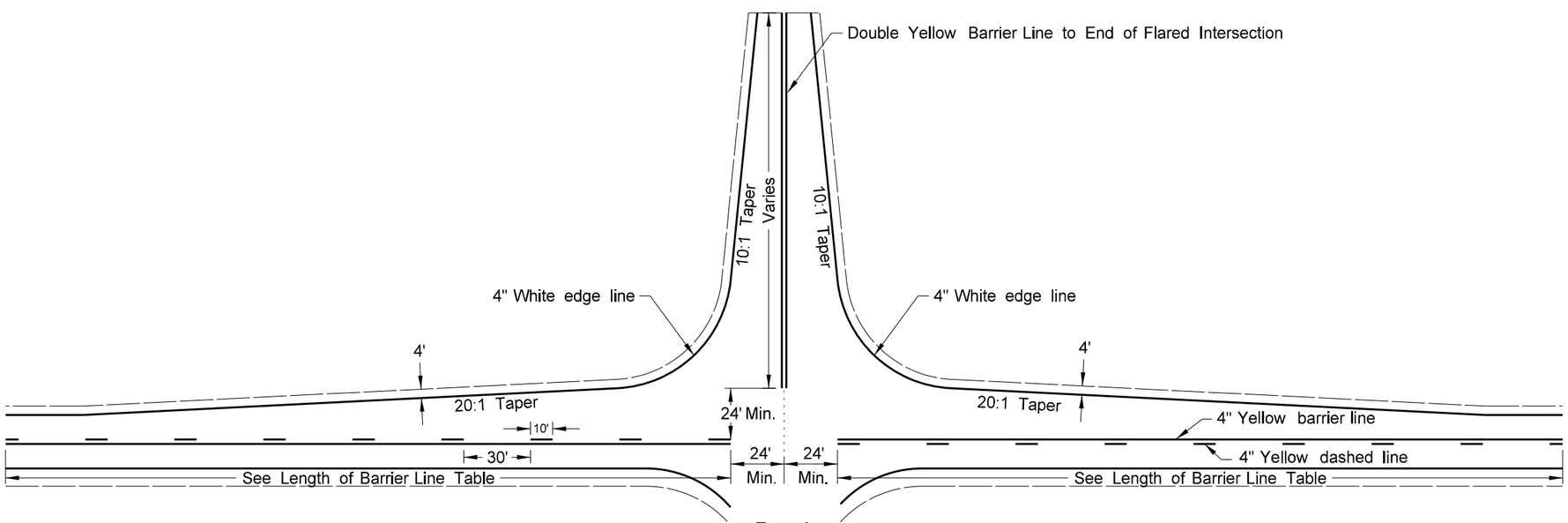


Type A
90° Flared Intersection

| NORTH DAKOTA DEPARTMENT OF TRANSPORTATION | |
|---|---|
| 6-9-09 | |
| REVISIONS | |
| DATE | CHANGE |
| 9-24-09 | Barrier Stripe Correction |
| 9-21-11 | Revised Turn Lane Markings |
| 11-25-13 | Revised Type B Layout |

This document was originally issued and sealed by Roger Weigel Registration Number PE- 2930 , on 11/25/2013 and the original document is stored at the North Dakota Department of Transportation

# PAVEMENT MARKING

D-762-4

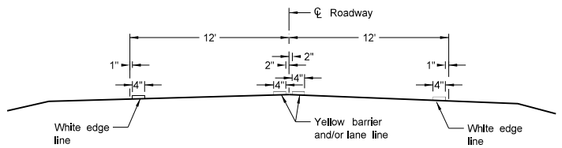


Two Lane Two Way
RURAL ROADWAY

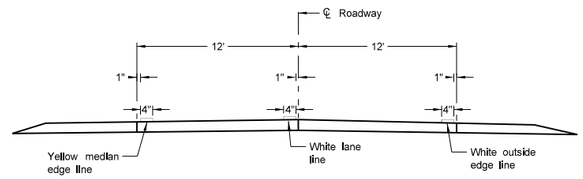


Two Lane Roadway
INTERSTATE HIGHWAY
Concrete Section

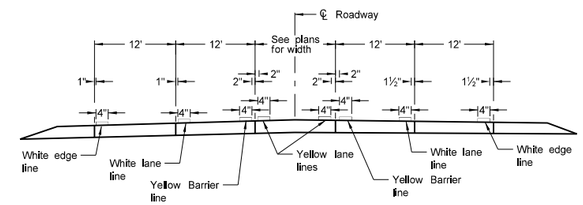


RURAL FIVE LANE ROADWAY
Concrete Section

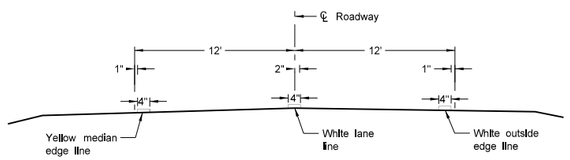


Two Lane Divided
Rural Roadway
PRIMARY HIGHWAY
Asphalt Section

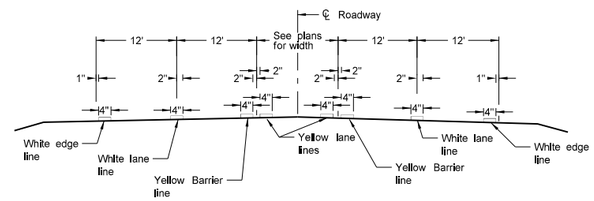


RURAL FIVE LANE ROADWAY
Asphalt Section

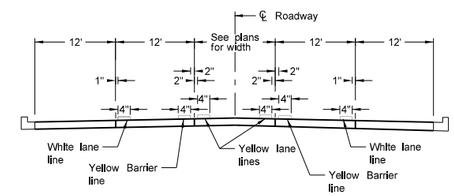


URBAN FIVE LANE SECTION
Concrete Section

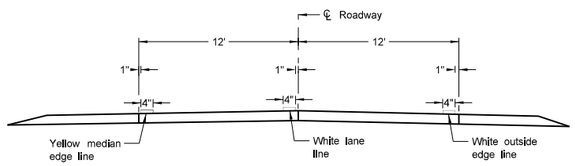


Two Lane Roadway
PRIMARY HIGHWAY
Concrete Section

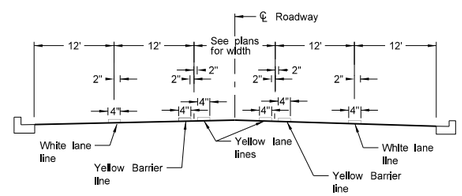


URBAN FIVE LANE SECTION
Asphalt Section

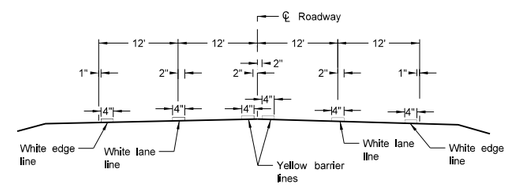


RURAL FOUR LANE ROADWAY
Asphalt Section

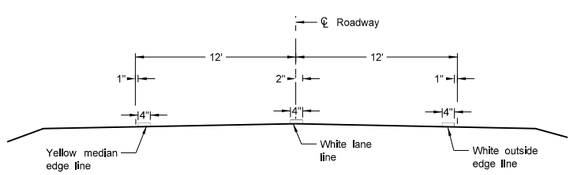


Two Lane Roadway
INTERSTATE HIGHWAY
Asphalt Section

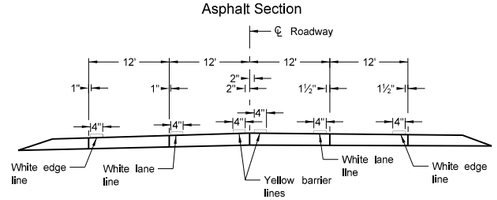


RURAL FOUR LANE ROADWAY
Concrete Section

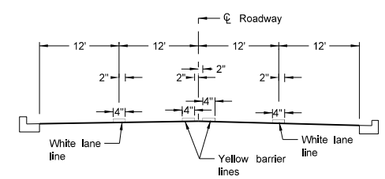


URBAN FOUR LANE SECTION
Asphalt Section

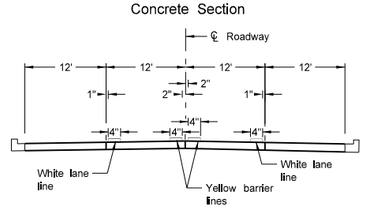


URBAN FOUR LANE SECTION
Concrete Section

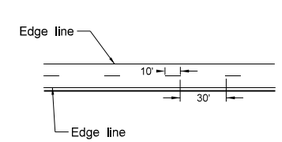


CENTERLINE PAVEMENT MARKING SKIP SPACING DETAIL

NOTES:

1. Edge lines shall be continued through private drives and field drives and broken for intersections.

| NORTH DAKOTA DEPARTMENT OF TRANSPORTATION | |
|---|---|
| 12-1-10 | |
| REVISIONS | |
| DATE | CHANGE |
| | |

This document was originally issued and sealed by Roger Weigel, Registration Number PE- 2930, on 12-1-10 and the original document is stored at the North Dakota Department of Transportation

# SHORT-TERM PAVEMENT MARKING

D-762-6

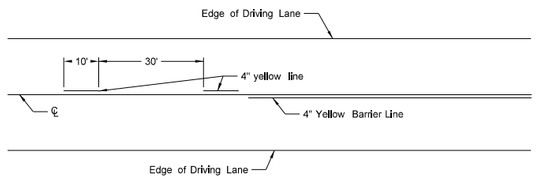


Painted or Tape Lines

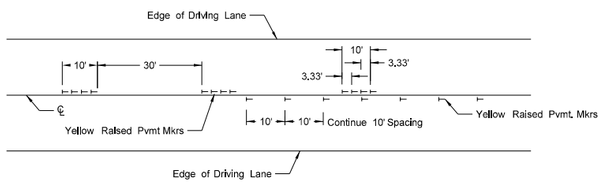


Raised Pavement Markers

TWO-LANE TWO-WAY ROADWAY

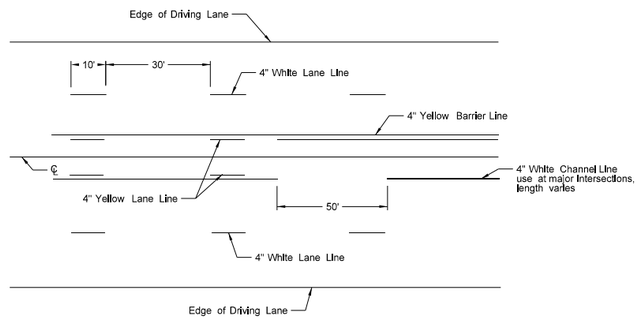


Painted or Tape Lines

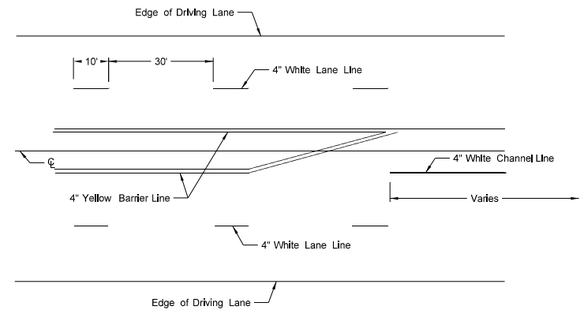


Painted or Tape Lines

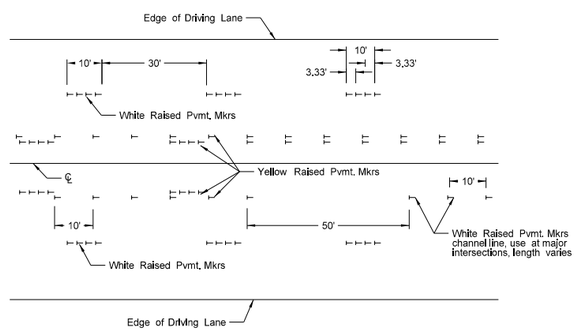


Raised Pavement Markers

FIVE LANE ROADWAY TWO WAY LEFT TURN

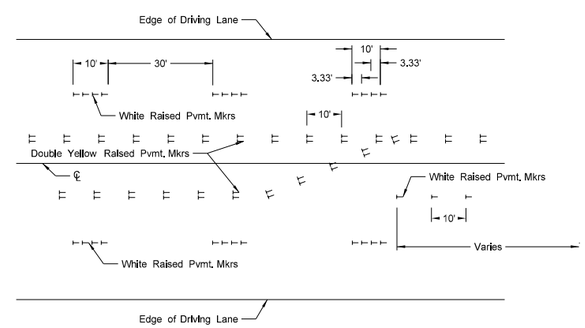


Raised Pavement Markers

FIVE LANE ROADWAY WITH MARKED ISLANDS

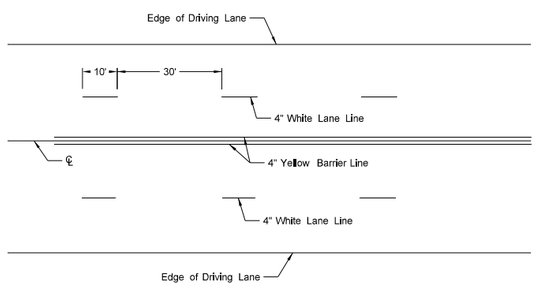


Painted or Tape Lines

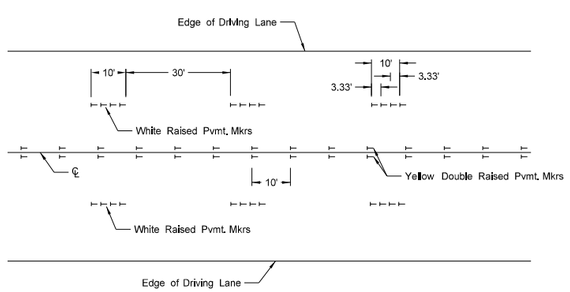


Raised Pavement Markers

FOUR LANE ROADWAY

NOTES:

1. Two-lane two-way roadways shall have no passing zones placed as shown. No passing zone signs may be placed in lieu of short term no passing zone pavement markings. These signs will be allowed to remain in place for three days, at which time the short term no passing zone pavement marking shall be placed.

2. Short term center line stripe (paint) on top lift shall be carefully placed with exact spacing so that the permanent stripe will match when applied.

3. Raised markers and tape markings shall be removed after permanent pavement marking has been installed. Removed markings shall become the property of the contractor.

| NORTH DAKOTA DEPARTMENT OF TRANSPORTATION | |
|---|---|
| 12-1-10 | |
| REVISIONS | |
| DATE | CHANGE |
| | |

This document was originally issued and sealed by Roger Weigel, Registration Number PE- 2930, on 12-1-10 and the original document is stored at the North Dakota Department of Transportation