## UTILITY CONFLICT SUMMARY
## NHU-3-019(044)155 & NHU-3-020(074)103
## PCN: 17505 & 17504
## ND Highway 19 & 20 Devils Lake, ND

| Plan & Profile Sheet № | X-Sec Sheet № | Approx. Sta. From | | Approx. Sta. To | Offset | Utility Company | Type of Impact | Unit | Approximate Qty. | |
|---|---|---|---|---|---|---|---|---|---|---|
| | | | | | | | | | Reimb. | Non-Reimb. |
| **ND HWY 19** | | | | | | | | | | |
| 2 | 1-2 | 8196+14 | to | 8196+16 | 39' LT ~ 35' RT | Montana-Dakota Utilities Co. | Gas Line | LF | | 73 |
| 2 | 1-6 | 8196+15 | to | 8198+00 | 40' LT ~ 45' LT | Montana-Dakota Utilities Co. | Gas Line | LF | | 187 |
| 3 | 6-7 | 8198+00 | to | 8198+39 | 45' LT ~ 46' LT | Montana-Dakota Utilities Co. | Gas Line | LF | | 39 |
| 3 | 7-8 | 8198+40 | to | 8198+87 | 44' LT ~ 32' RT | Montana-Dakota Utilities Co. | Gas Line | LF | | 86 |
| **ND HWY 20** | | | | | | | | | | |
| 5 | 14-16 | 5452+70 | to | 5453+35 | 35' LT ~36' LT | North Dakota Telephone Company | Telephone Line | LF | | 66 |
| 5 | 14-16 | 5452+70 | to | 5453+35 | 32' LT ~34' LT | North Dakota Telephone Company | Fiber Optic Line | LF | | 66 |
| 5 | 14-16 | 5452+70 | to | 5453+35 | 27' LT ~31' LT | North Dakota Telephone Company | Fiber Optic Line | LF | | 67 |
| 5 | 14-16 | 5452+70 | to | 5453+35 | 27' LT ~29' LT | Montana-Dakota Utilities Co. | Gas Line | LF | | 65 |
| 6 | 25-33 | 5457+19 | to | 5459+00 | 31' RT | City of Devils Lake | Water Line | LF | | 181 |
| 7 | 33-44 | 5459+00 | to | 5461+96 | 31' RT ~ 38' RT | City of Devils Lake | Water Line | LF | | 304 |
| 7 | 40-44 | 5460+70 | to | 5461+98 | 37' LT ~ 33' LT | Montana-Dakota Utilities Co. | Gas Line | LF | | 127 |
| 8 | 50-55 | 5463+60 | to | 5465+00 | 50' RT ~ 35' RT | Ottertail Electric | Electric Line | LF | | 140 |
| 8 | 50-56 | 5463+53 | to | 5465+20 | 27' LT ~ 14' LT | Montana-Dakota Utilities Co. | Gas Line | LF | | 160 |
| 8 | 50-52 | 5463+55 | to | 5464+47 | 30' LT ~ 62' RT | Montana-Dakota Utilities Co. | Gas Line | LF | | 180 |
| 8 | 53 | 5464+44 | to | 5464+64 | 58' RT | Montana-Dakota Utilities Co. | Gas Line | LF | | 14 |
| 9 | 57-61 | 600+61 | to | 602+18.55 | 20' LT | Montana-Dakota Utilities Co. | Gas Line | LF | | 158 |

| STATE | PROJECT NO. | PCN | SECTION NO. | SHEET NO. |
|---|---|---|---|---|
| ND | NHU-3-019(044)155 | 17505 | 1 | 1 |
| | NHU-3-020(074)103 | 17504 | | |
| | SU-3-982(031)035 | 21609 | | |

# JOB #
# NORTH DAKOTA
# DEPARTMENT OF TRANSPORTATION

NHU-3-019(044)155 - T 154 N, R 64 W, SW1/4 34
NHU-3-020(074)103 - T 154 N, R 64 W, S 34
SU-3-982(031)035 - T 154 N, R 64W, S 34

FHWA Project of Division Interest (PODI)
Ramsey County
ND Highway 19/ND Highway 20
Devils Lake, ND
Grading, Surfacing, Storm Drain, Bridges, Railroad Embankment, Railroad Sub-Ballast, Lighting, Marking, Concrete Sidewalk, Retaining Wall, and Incidentals

GOVERNING SPECIFICATIONS:
2014 Standard Specifications adopted by the North Dakota Department of Transportation and the Supplemental Specifications effective on the date the project is advertised.

| PROJECT NUMBER \ DESCRIPTION | NET MILES | GROSS MILES |
|---|---|---|
| NHU-3-019(044)155 \ ND Highway 19 | 0.255 | 0.255 |
| NHU-3-020(074)103 \ ND Highway 20 | 0.331 | 0.331 |
| SU-3-982(031)035 \ 6th St NE Detour | 0.674 | 0.636 |

## DESIGN DATA

| Traffic | Average Daily - ND 20 | | |
|---|---|---|---|
| Current 2016 | Pass: 11805 | Trucks: 325 | Total: 12130 |
| Forecast 2036 | Pass: 15285 | Trucks: 420 | Total: 15705 |

Clear Zone Distance: 14 LF — Design Speed: 30 MPH
Minimum Sight Dist. for Stopping: 200 LF — Bridges:
Limited Access Control
Pavement Design Life 30 (years)
Design Accumulated One-way Rigid ESALs: 2,637,562

| Traffic | Average Daily - ND 19 | | |
|---|---|---|---|
| Current 2016 | Pass: 4730 | Trucks: 140 | Total: 4870 |
| Forecast 2036 | Pass: 5775 | Trucks: 170 | Total: 5945 |

Clear Zone Distance: 14 LF — Design Speed: 30 MPH
Minimum Sight Dist. for Stopping: 200 LF — Bridges: N/A
Limited Access Control
Pavement Design Life 30 (years)
Design Accumulated One-way Rigid ESALs: 1,575,686

| Traffic | 6th Street NE | | |
|---|---|---|---|
| Current 2016 | Pass: 8790 | Trucks: 90 | Total: 8880 |
| Forecast 2036 | Pass: 9710 | Trucks: 100 | Total: 9810 |

| Traffic | 6th Avenue NE | | |
|---|---|---|---|
| Current 2016 | Pass: 7350 | Trucks: 75 | Total: 7425 |
| Forecast 2036 | Pass: 8125 | Trucks: 80 | Total: 8205 |

END PROJECT:
NHU-3-020(074)103
ND Highway 20
Sta. 5465+35.00
RP 103.51

BEGIN PROJECT:
NHU-3-019(044)155
ND Highway 19
Sta. 8187+12.00
RP 155.06

BEGIN PROJECT:
NHU-3-020(074)103
ND Highway 20
Sta. 5447+86.00
RP 103.18

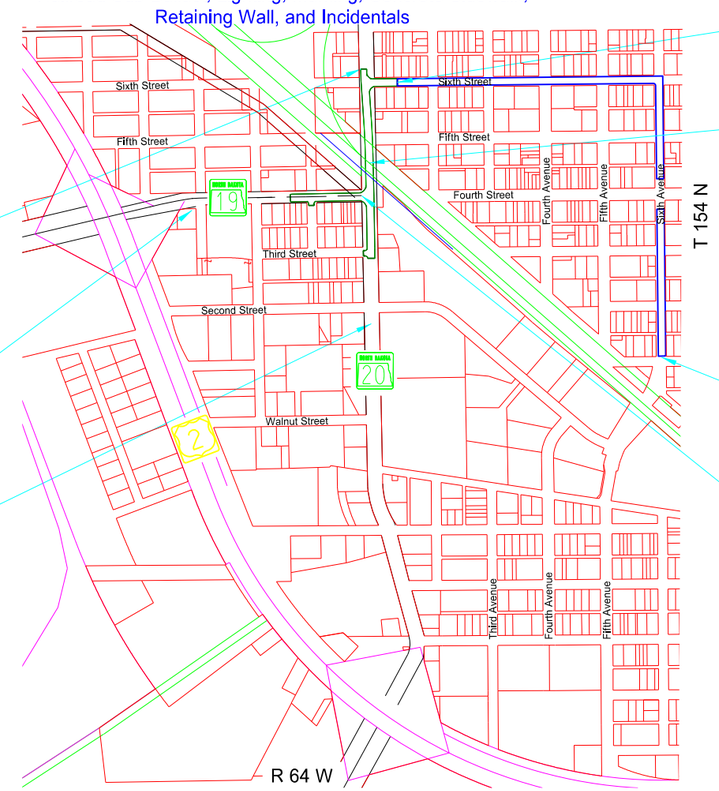


BEGIN PROJECT:
SU-3-982(031)035
6th Street NE
Sta. 602+18.55

BRIDGE STRUCTURE:
Burlington Northern Santa Fe Railway
Str. # 20-103.403
Sta. 5459+00.57

END PROJECT:
SU-3-982(031)035
6th Avenue NE
Sta. 637+77.55

END PROJECT:
NHU-3-019(044)155
ND Highway 19
Sta. 8200+60.55
RP 155.31

N

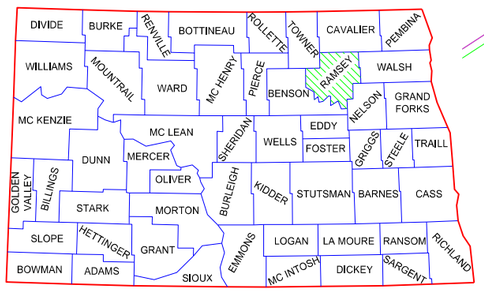


STATE COUNTY MAP

DESIGNERS
ERIK GILBERTSON, PE
CHRIS HORNER, PE
BRAD KOON, PE
MATT LANGE, PE
COLIN MORAN, PE

APPROVED DATE _____

OFFICE OF PROJECT DEVELOPMENT
ND DEPARTMENT OF TRANSPORTATION

I hereby certify that the attached plans were prepared by me or under my direct supervision and that I am a duly registered professional engineer under the laws of the state of ND.

APPROVED DATE _____

KLJ

This document is preliminary and not for construction or implementation purposes.

PRELIMINARY

8/14/2016 8:57:43 AM taylorolson \\vcty-files01\J\trans\5211102\CADD\30020103.074\Utilities\001TS_001.dgn

| STATE | PROJECT NO. | SECTION NO. | SHEET NO. |
|---|---|---|---|
| ND | NHU-3-019(044)155 | 4 | 1 |

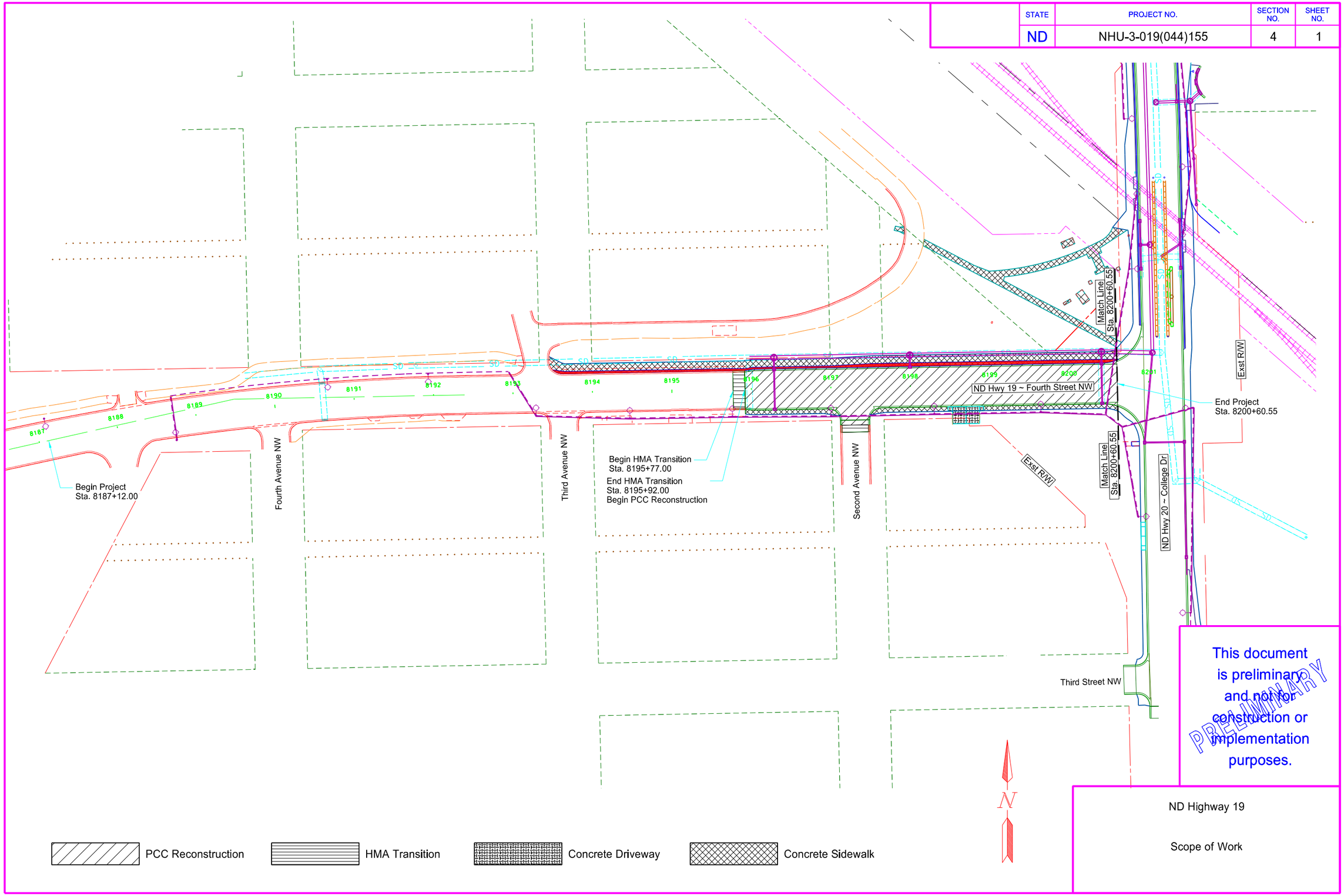


This document is preliminary and not for construction or implementation purposes.

PRELIMINARY

ND Highway 19

Scope of Work

8/14/2016 8:53:47 AM taylorolson \\vcty-files01\J\trans\5211102\CADD\30020103.074\Utilities\004SW_001.dgn

| STATE | PROJECT NO. | SECTION NO. | SHEET NO. |
|---|---|---|---|
| ND | NHU-3-020(074)103 | 4 | 2 |

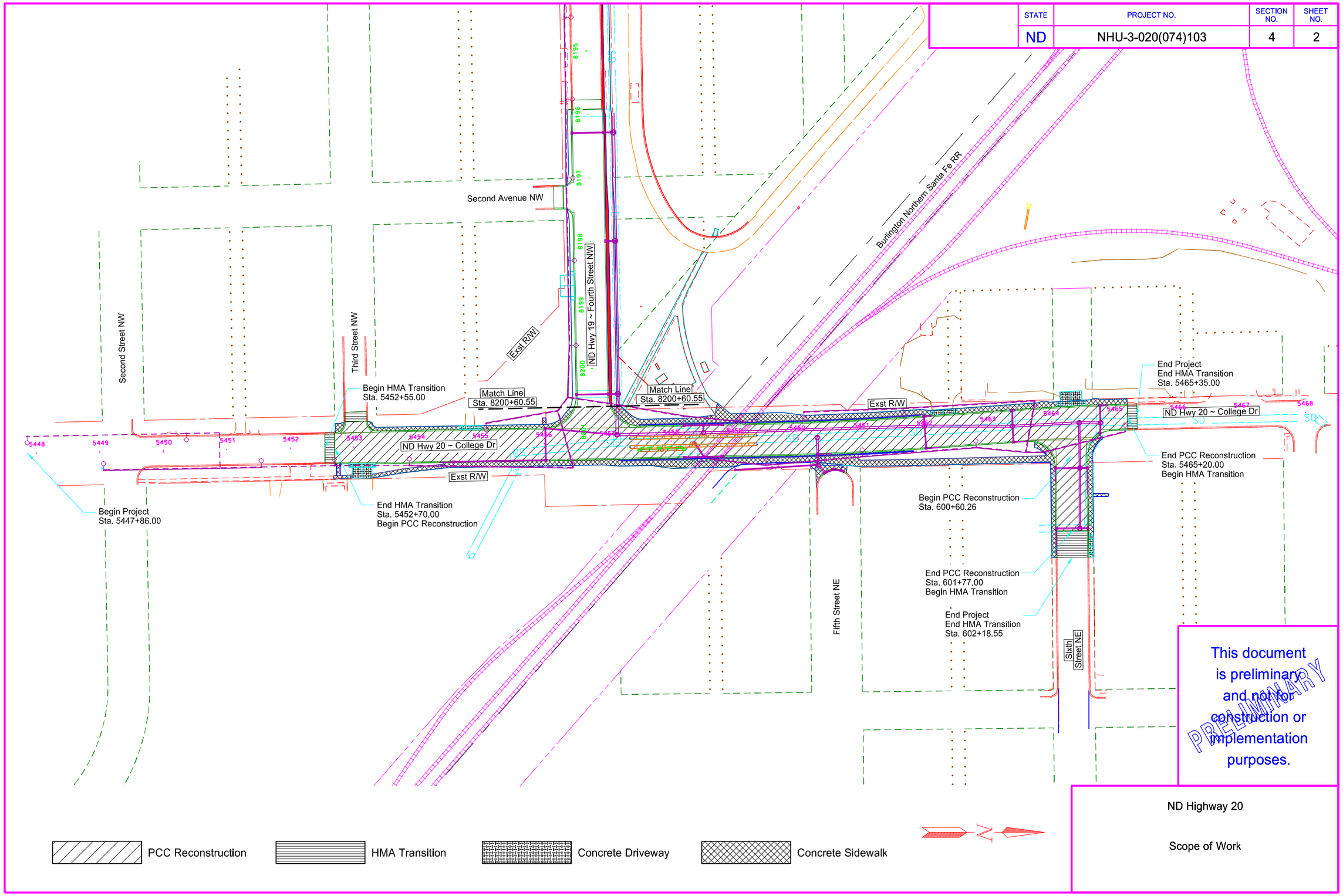


This document is preliminary and not for construction or implementation purposes.

PRELIMINARY

ND Highway 20

Scope of Work

8/14/2016 8:53:49 AM taylorolson \\vcty-files01\J\trans\5211102\CADD\30020103.074\Utilities\004SW_002.dgn

| STATE | PROJECT NO. | SECTION NO. | SHEET NO. |
|---|---|---|---|
| ND | NHU-3-020(074)103 | 4 | 3 |

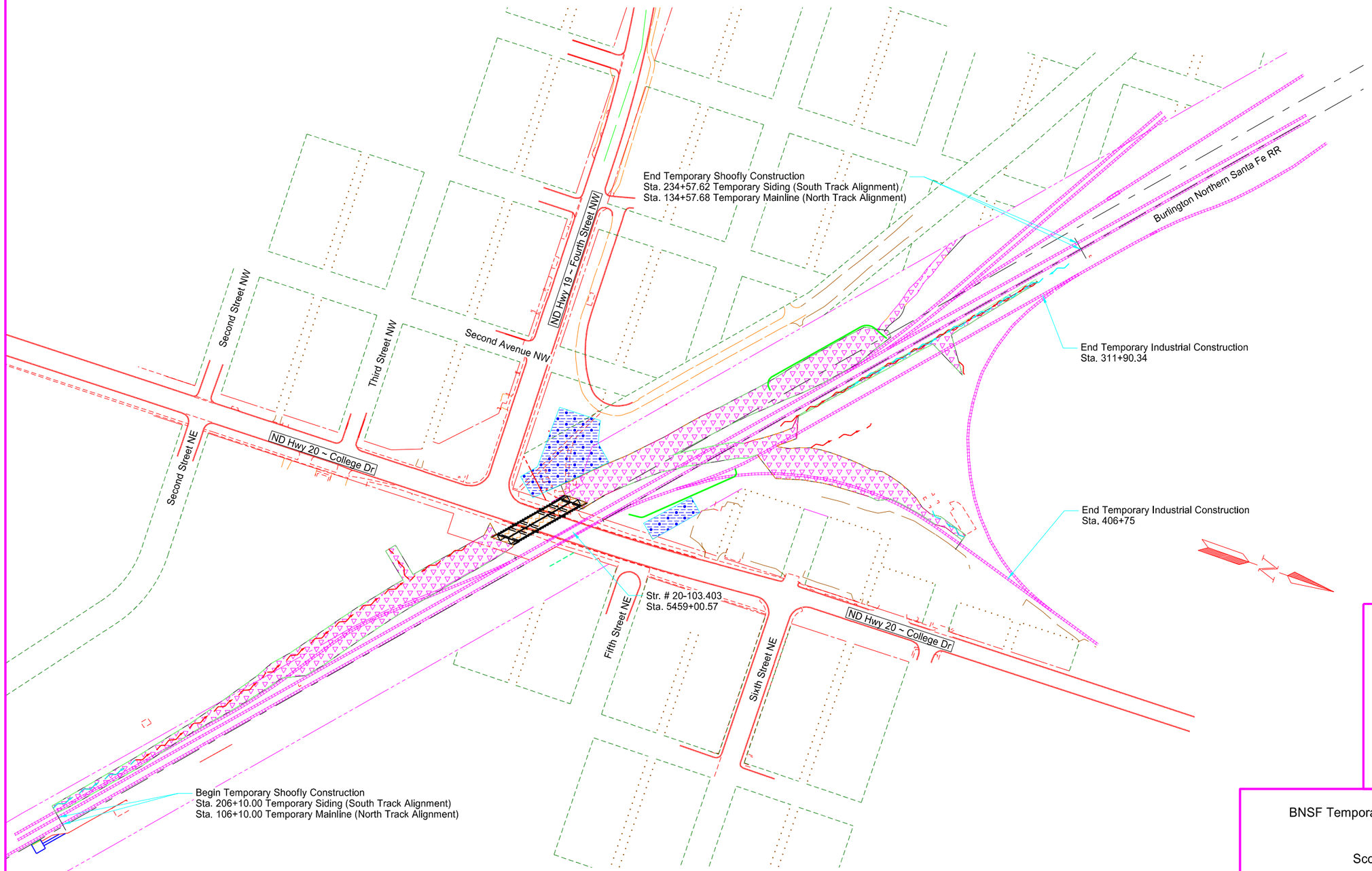


This document is preliminary and not for construction or implementation purposes.

PRELIMINARY

BNSF Temporary Shoofly & Structure

Scope of Work

8/14/2016 8:53:52 AM taylorolson \\vcty-files01\J\trans\5211102\CADD\30020103.074\Utilities\004SW_003.dgn

| STATE | PROJECT NO. | SECTION NO. | SHEET NO. |
|---|---|---|---|
| ND | NHU-3-019(044)155 | - | 1 |
| | NHU-3-020(074)103 | | |

# Utility Conflict Legend Sheet

Conflict with Overhead line, utility company to relocate or adjust at own expense

Conflict with Overhead line, utility company to relocate or adjust billable to NDDOT

Conflict with Utility Pole, utility company to relocate or adjust at own expense

Conflict with Utility Pole, utility company to relocate or adjust billable to NDDOT

Conflict with Fiber optic line, utility company to relocate or adjust at own expense

Conflict with Fiber optic line, utility company to relocate or adjust billable to NDDOT

Conflict with Telephone pedestal, utility company to relocate or adjust at own expense

Conflict with Telephone pedestal, utility company to relocate or adjust billable to NDDOT

Conflict with Buried telephone line, utility company to relocate or adjust at own expense

Conflict with Buried telephone line, utility company to relocate or adjust billable to NDDOT

Conflict with Box Locker Vault, utility company to relocate or adjust at own expense

Conflict with Box Locker Vault, utility company to relocate or adjust billable to NDDOT

Conflict with Gas line, utility company to relocate or adjust at own expense

Conflict with Gas line, utility company to relocate or adjust billable to NDDOT

Conflict with Electric line, utility company to relocate or adjust at own expense

Conflict with Electric line, utility company to relocate or adjust billable to NDDOT

| STATE | PROJECT NO. | SECTION NO. | SHEET NO. |
|---|---|---|---|
| ND | NHU-3-019(044)155 | 30 | 1 |
| | NHU-3-020(074)103 | | |

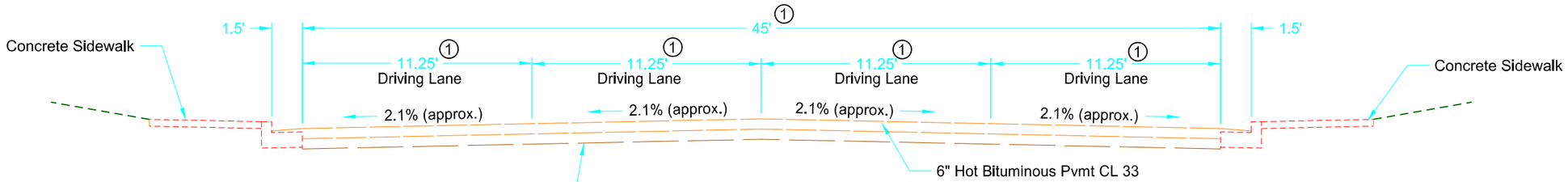


**Existing Typical Section**
**Sta. 8195+77.00 to Sta. 8195+92.00 (ND HIghway 19)**
**Sta. 5465+20.00 to Sta. 5465+35.00 (ND Highway 20)**
**Sta. 5452+55.00 to Sta. 5452+70.00 (ND Highway 20)**
**Sta. 601+04.00 to Sta. 602+18.55 (Sixth Street NE)**

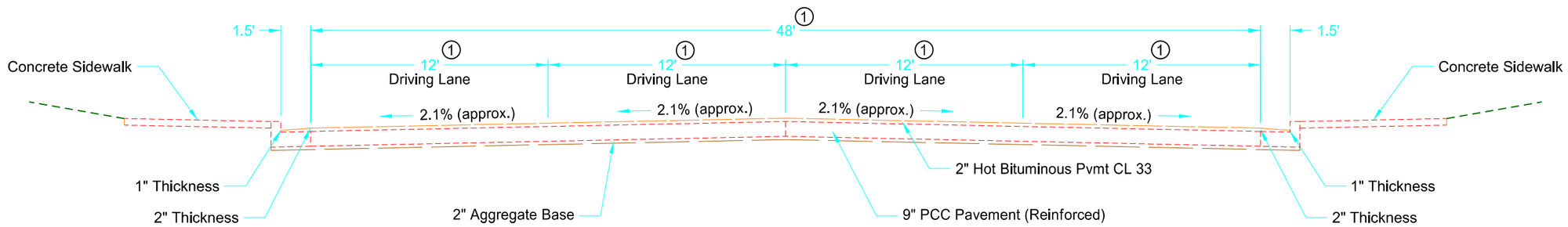


**Existing Typical Section**
**Sta. 8195+92 to Sta. 8200+60.55 (ND Highway 19)**
**Sta. 5452+70 to Sta. 5457+19.93 (ND Highway 20)**
**Sta. 5461+94.62 to Sta. 5465+20.00 (ND Highway 20)**
**Sta. 600+60.26 to Sta. 601+04.00 (Sixth Street NE)**

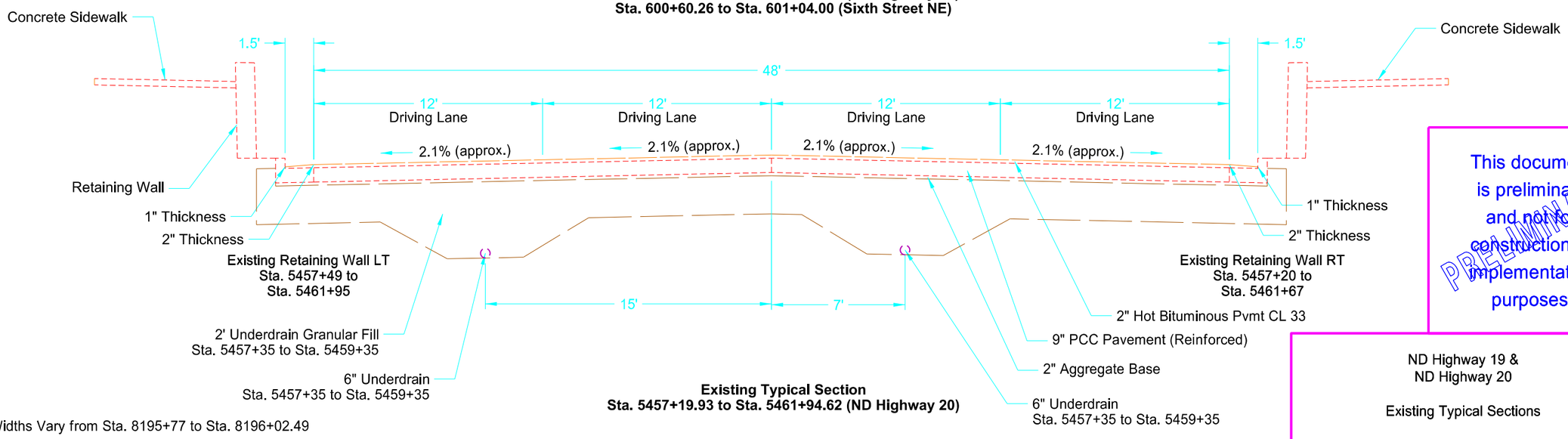


**Existing Typical Section**
**Sta. 5457+19.93 to Sta. 5461+94.62 (ND Highway 20)**

① Widths Vary from Sta. 8195+77 to Sta. 8196+02.49

This document is preliminary and not for construction or implementation purposes.

PRELIMINARY

ND Highway 19 &
ND Highway 20

Existing Typical Sections

| STATE | PROJECT NO. | SECTION NO. | SHEET NO. |
|---|---|---|---|
| ND | NHU-3-019(044)155 | 30 | 2 |
| | NHU-3-020(074)103 | | |

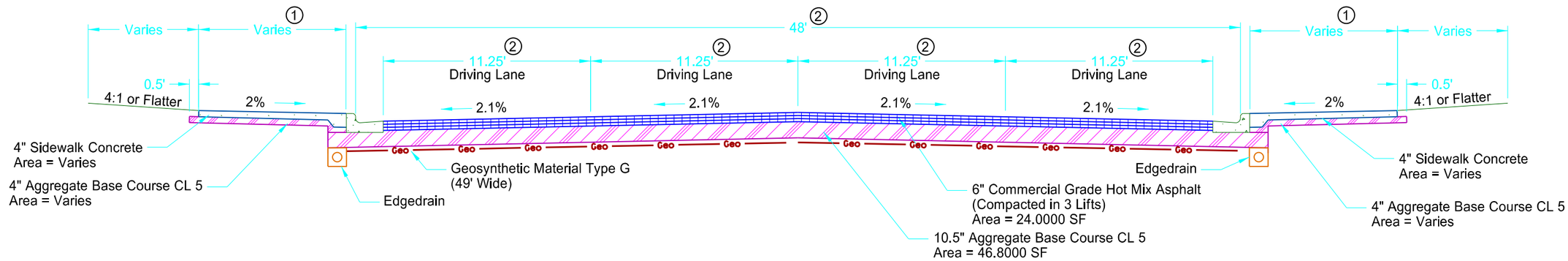


Proposed Transition Typical
Sta. 8195+77.00 to Sta. 8195+92.00 (ND Highway 19)
Sta. 5465+20.00 to Sta. 5465+35.00 (ND Highway 20)
Sta. 5452+55.00 to Sta. 5452+70.00 (ND Highway 20)
Sta. 601+77.00 to Sta. 602+18.55 (Sixth Street NE)

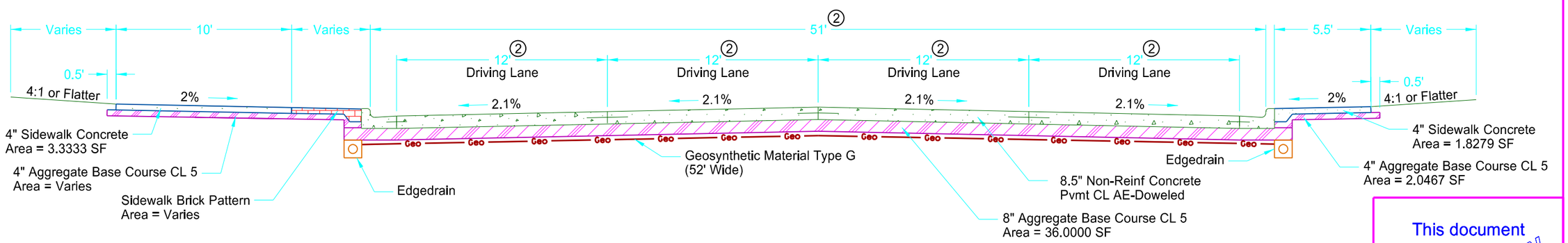


Proposed Typical Section
Sta. 8195+92.00 to Sta. 8200+60.55 (ND Highway 19)

This document is preliminary and not for construction or implementation purposes.

PRELIMINARY

ND Highway 19 &
ND Highway 20

Proposed Typical Sections

① See Section 90 for Sidewalk and Boulevard Widths.

② Widths Vary from Sta. 8195+77 to Sta. 8196+02.49

| STATE | PROJECT NO. | SECTION NO. | SHEET NO. |
|---|---|---|---|
| ND | NHU-3-019(044)155 | 30 | 3 |
| | NHU-3-020(074)103 | | |

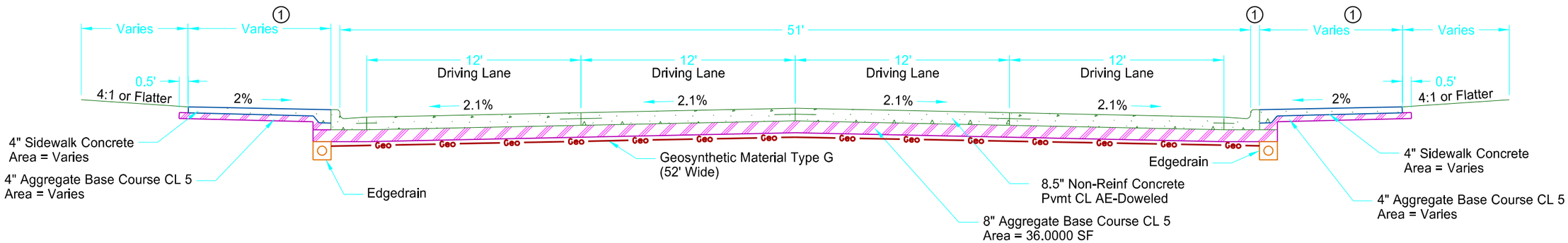


Proposed Typical Section
Sta. 5452+70.00 to Sta. 5457+20.00 (ND Highway 20)
Sta. 5461+95.00 to Sta. 5465+20.00 (ND Highway 20)
Sta. 600+60.26 to Sta. 601+77.00 (Sixth Street NE)

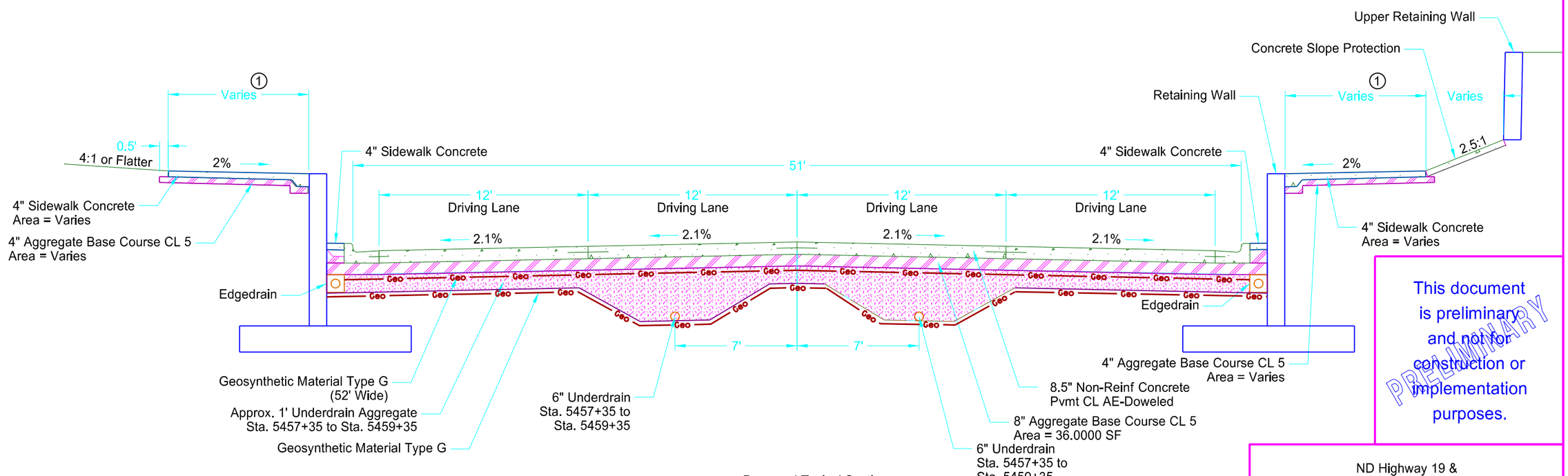


This document is preliminary and not for construction or implementation purposes.

PRELIMINARY

① See Section 90 for Sidewalk and Boulevard Widths.

② Widths Vary from Sta. 8195+77 to Sta. 8196+02.49

Retaining Wall LT
Sta. 5457+50.00 to
Sta. 5461+95.00
(See Section 20 for
Dimensions)

Proposed Typical Section
Sta. 5457+20.00 to Sta. 5461+95.00 (ND Highway 20)

Retaining Wall RT
Sta. 5457+20.00 to
Sta. 5461+80.00
(See Section 20 for
Dimensions)

Upper Retaining Wall
Sta. 5458+63.06 to
Sta. 5460+18.50
(See Section 20 for
Dimensions)

ND Highway 19 &
ND Highway 20

Proposed Typical Sections

| STATE | PROJECT NO. | SECTION NO. | SHEET NO. |
|---|---|---|---|
| ND | NHU-3-019(044)155 | 60 | 1 |

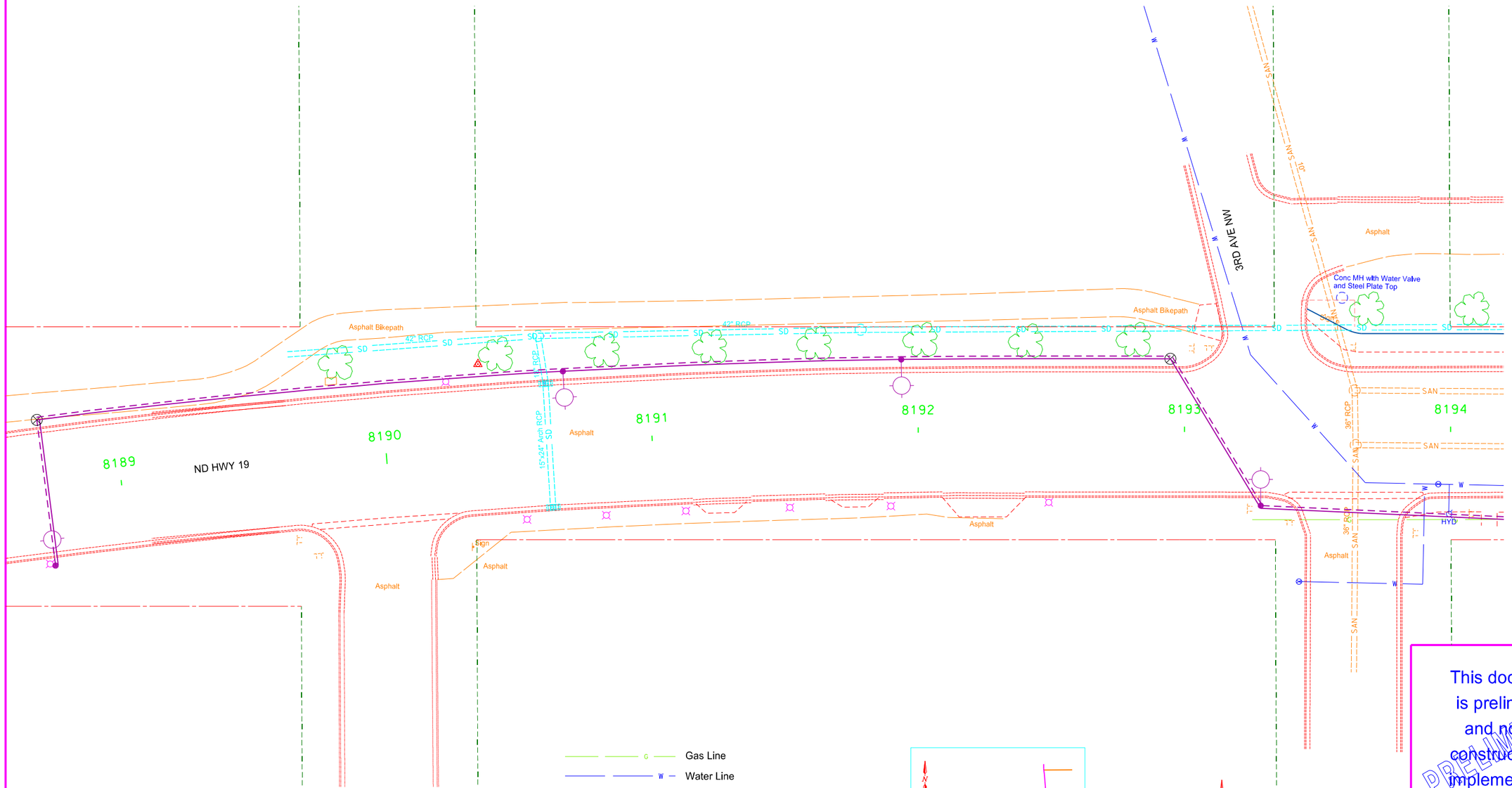


G Gas Line
W Water Line
Proposed Storm Sewer
SD Existing Storm Sewer
Lighting Conduit
E Electrical Conduit
T Telephone Line
SAN Sanitary Sewer
FO Fiber Optic Line
Signal Conduit

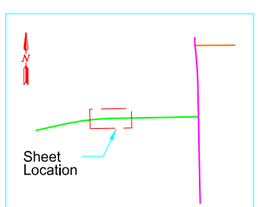


GRAPHIC SCALE (in feet)
0 20 40 60
1" = 40'

N

This document is preliminary and not for construction or implementation purposes.

PRELIMINARY

ND Highway 19

Utility Impacts
Sta. 8189+30 to Sta. 8194+00

8/14/2016 8:54:00 AM taylorolson \\vcty-files01\J\trans\5211102\CADD\30020103.074\Utilities\Utility_Impact_1.dgn

| STATE | PROJECT NO. | SECTION NO. | SHEET NO. |
|---|---|---|---|
| ND | NHU-3-019(044)155 | 60 | 2 |

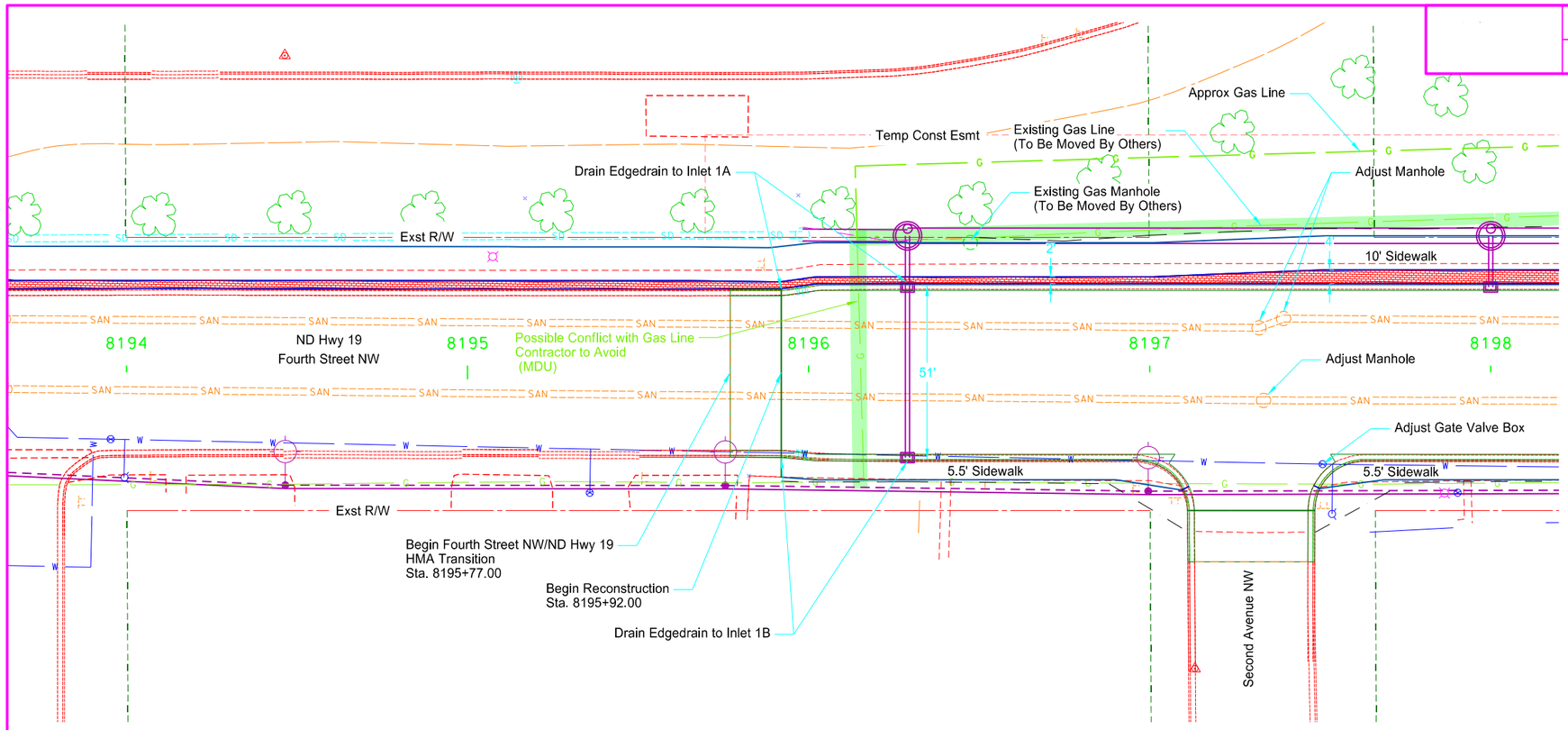


- Gas Line
- Water Line
- Proposed Storm Sewer
- Existing Storm Sewer
- Lighting Conduit
- Electrical Conduit
- Telephone Line
- Sanitary Sewer
- Fiber Optic Line
- Signal Conduit

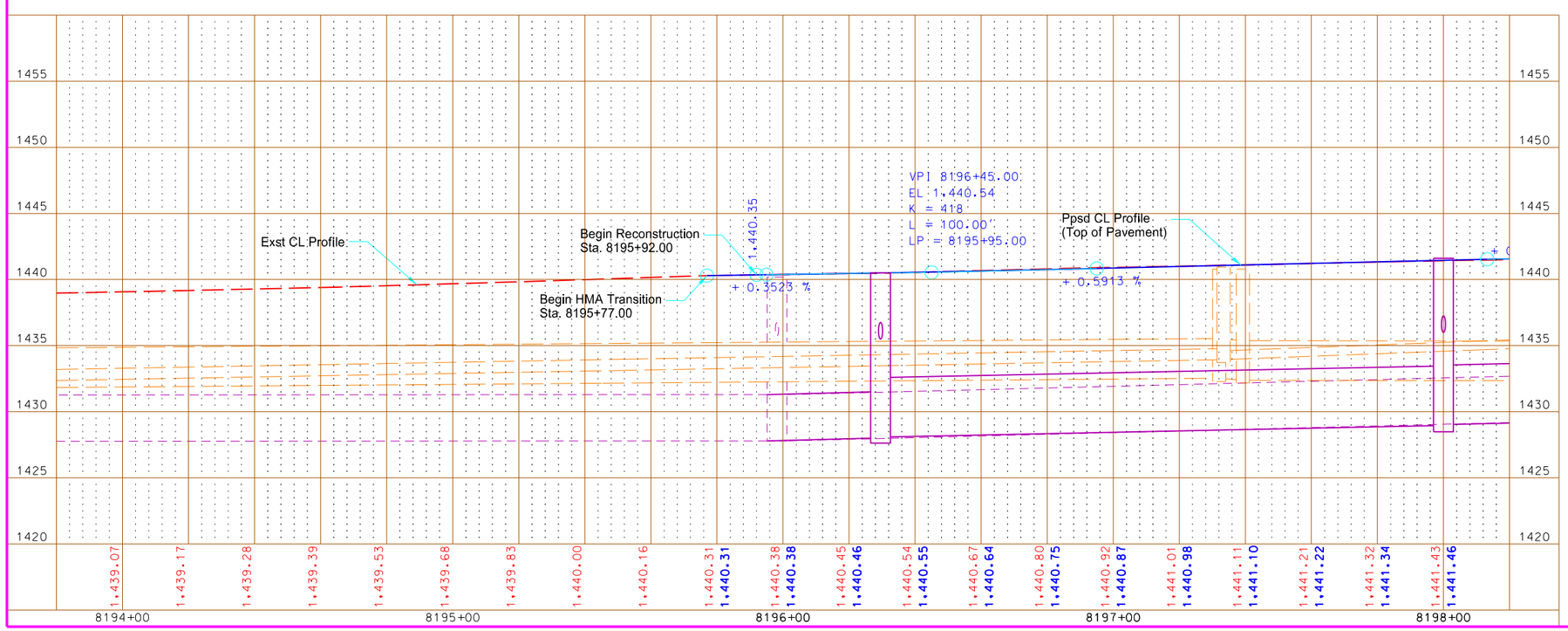


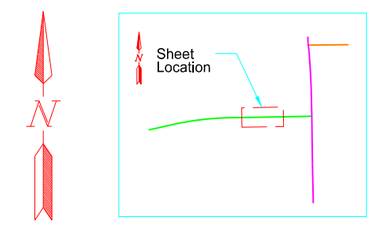


N

GRAPHIC SCALE (in feet)
0 20 40 60
1" = 40'

This document is preliminary and not for construction or implementation purposes.

PRELIMINARY

ND Highway 19

Utility Impacts
Sta. 8194+00 to Sta. 8198+00

| STATE | PROJECT NO. | SECTION NO. | SHEET NO. |
|---|---|---|---|
| ND | NHU-3-019(044)155 | 60 | 3 |

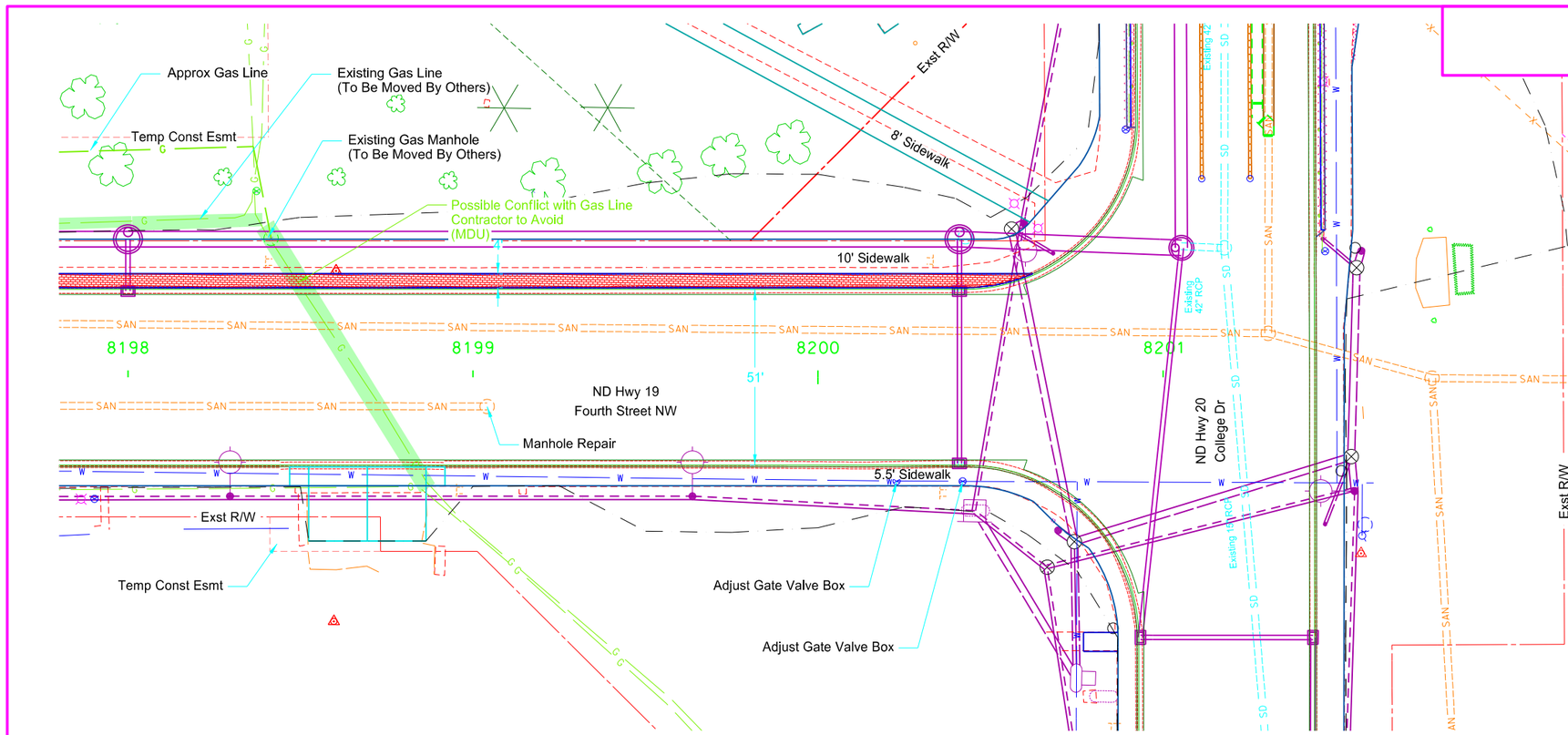


- Gas Line
- Water Line
- Proposed Storm Sewer
- Existing Storm Sewer
- Lighting Conduit
- Electrical Conduit
- Telephone Line
- Sanitary Sewer
- Fiber Optic Line
- Signal Conduit

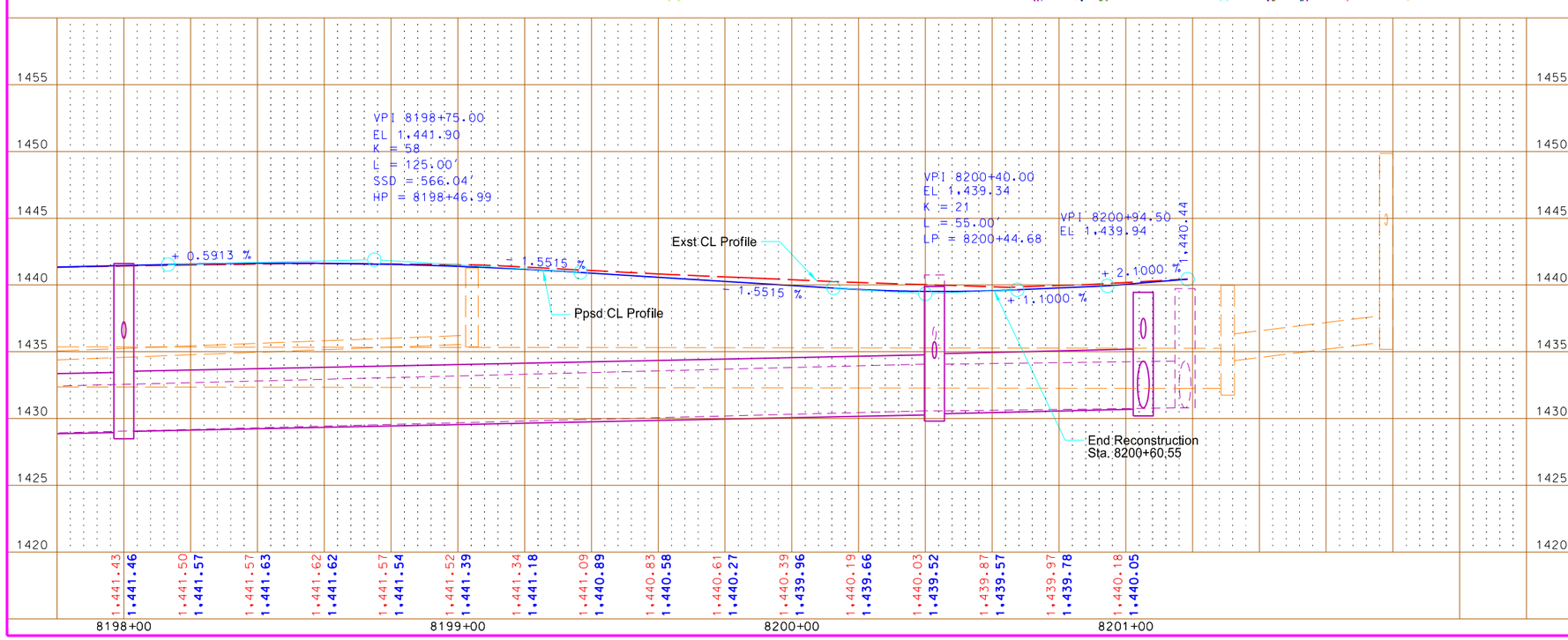


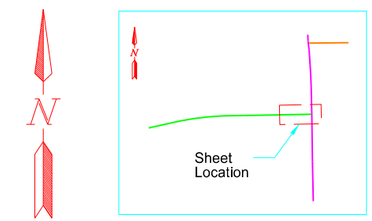


GRAPHIC SCALE (in feet)
0 20 40 60
1" = 40'

This document is preliminary and not for construction or implementation purposes.

PRELIMINARY

ND Highway 19

Utility Impacts
Sta. 8198+00 to Sta. 8200+94.34

| STATE | PROJECT NO. | SECTION NO. | SHEET NO. |
|---|---|---|---|
| ND | NHU-3-020(074)103 | 60 | 4 |

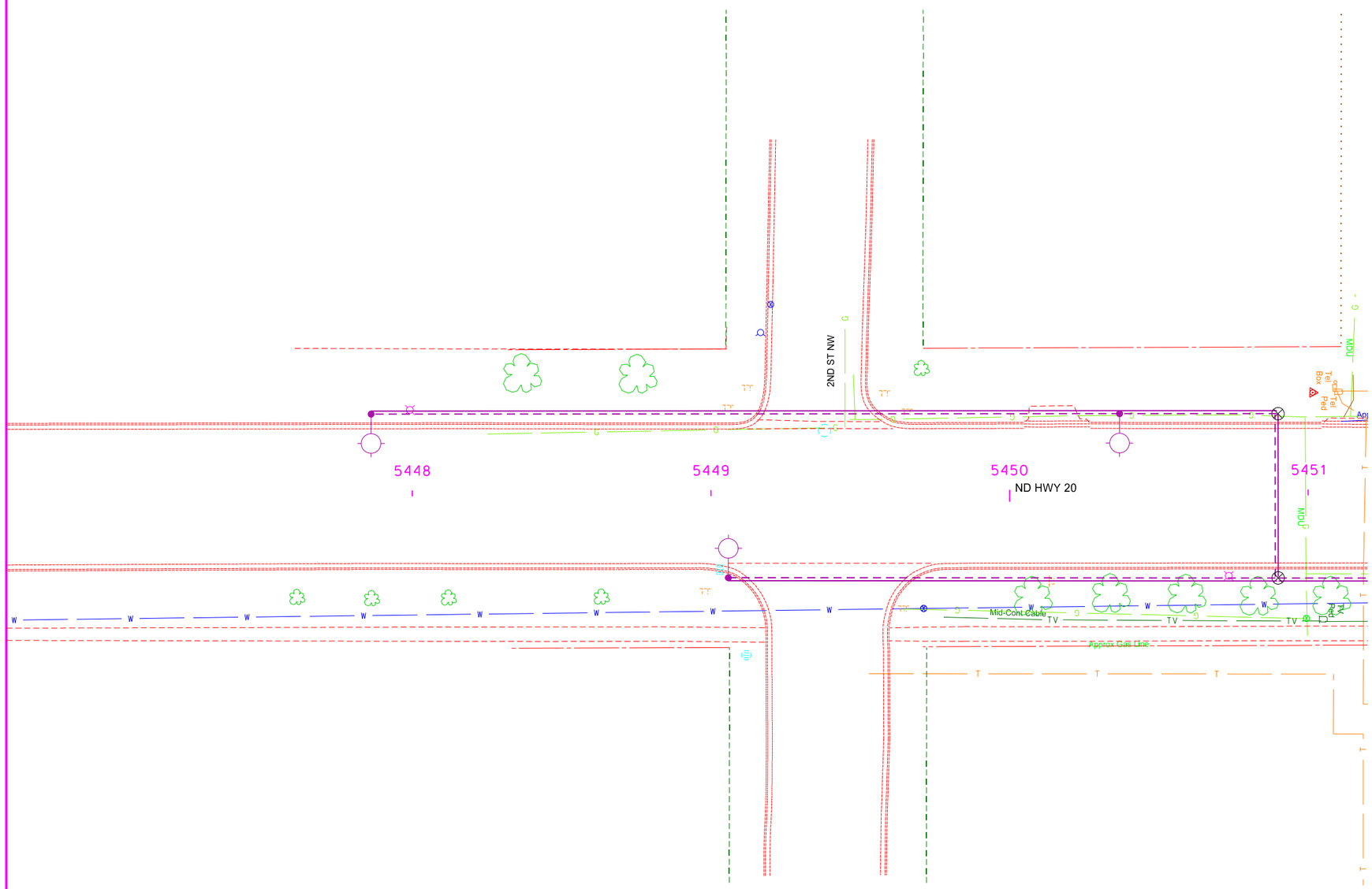


- Gas Line
- Water Line
- Proposed Storm Sewer
- Existing Storm Sewer
- Lighting Conduit
- Electrical Conduit
- Telephone Line
- Sanitary Sewer
- Fiber Optic Line
- Signal Conduit

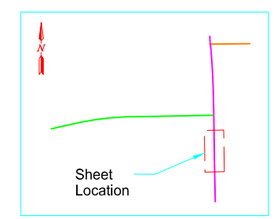


GRAPHIC SCALE (in feet)
0 20 40 60
1" = 40'

This document is preliminary and not for construction or implementation purposes.

PRELIMINARY

ND Highway 20

Utility Impacts
Sta. 5448+00 to Sta. 5451+00

8/14/2016 8:54:12 AM taylorolson \\vcty-files01\J\trans\5211102\CADD\30020103.074\Utilities\Utility_Impact_4.dgn

| STATE | PROJECT NO. | SECTION NO. | SHEET NO. |
|---|---|---|---|
| ND | NHU-3-020(074)103 | 60 | 5 |

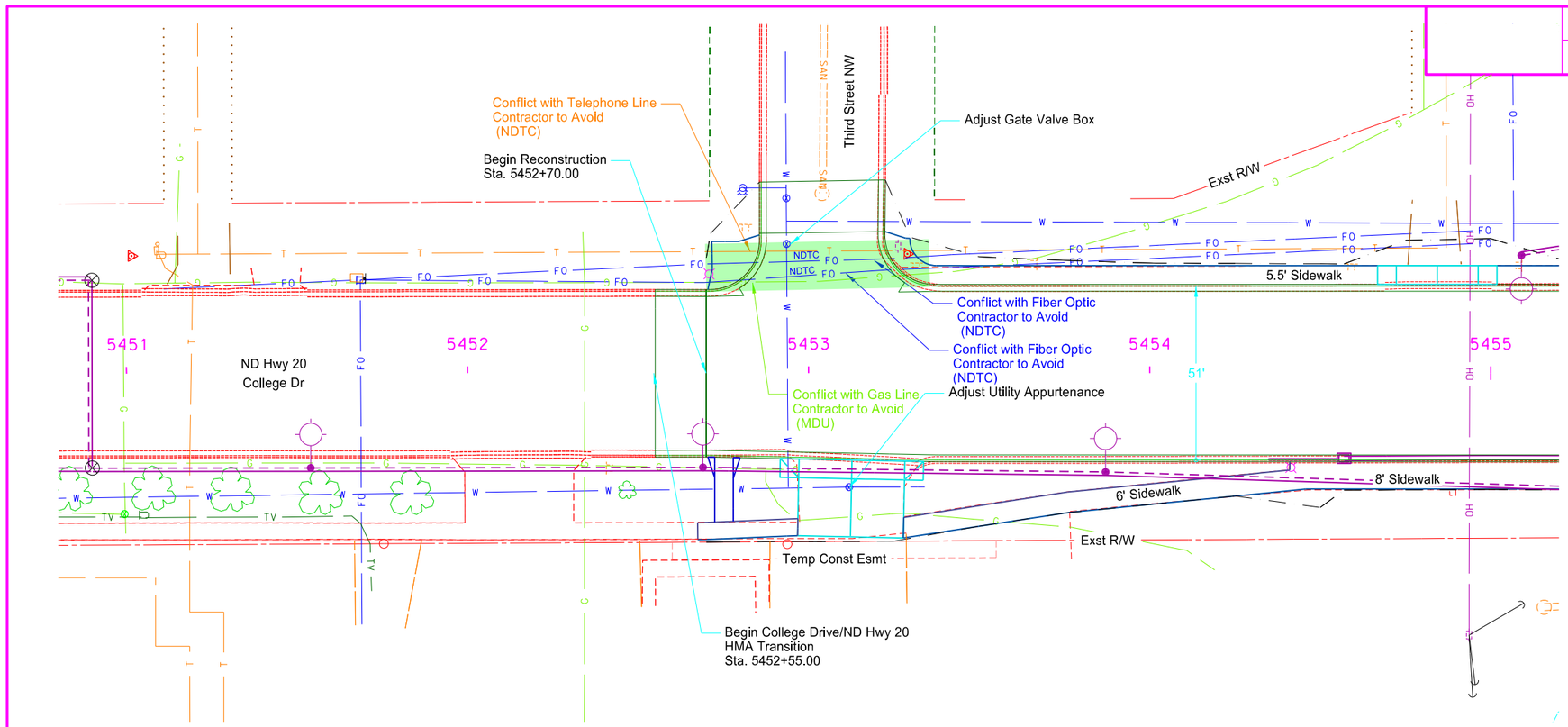


- Gas Line
- Water Line
- Proposed Storm Sewer
- Existing Storm Sewer
- Lighting Conduit
- Electrical Conduit
- Telephone Line
- Sanitary Sewer
- Fiber Optic Line
- Signal Conduit

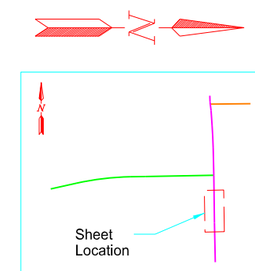


GRAPHIC SCALE (in feet)
0 20 40 60
1" = 40'

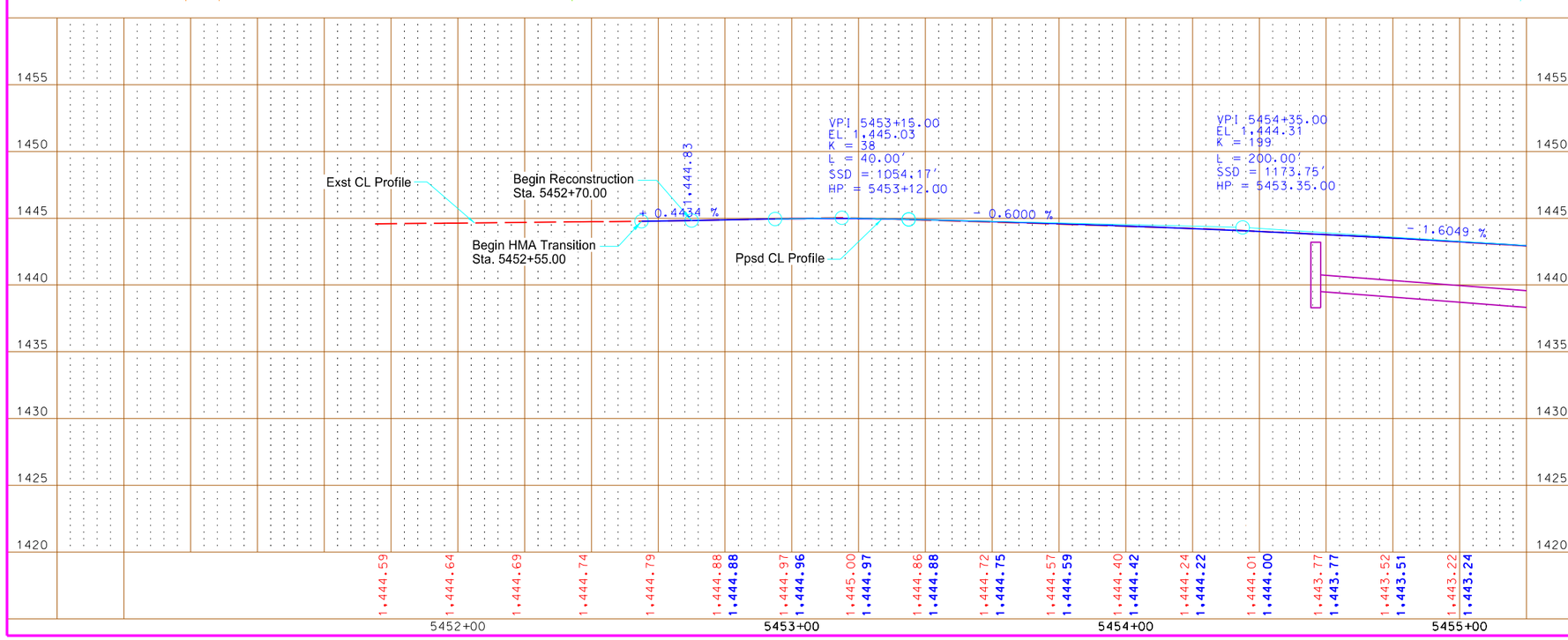


This document is preliminary and not for construction or implementation purposes.

PRELIMINARY

ND Highway 20

Utillity Impacts
Sta. 5452+70 to Sta. 5455+00

| STATE | PROJECT NO. | SECTION NO. | SHEET NO. |
|---|---|---|---|
| ND | NHU-3-020(074)103 | 60 | 6 |

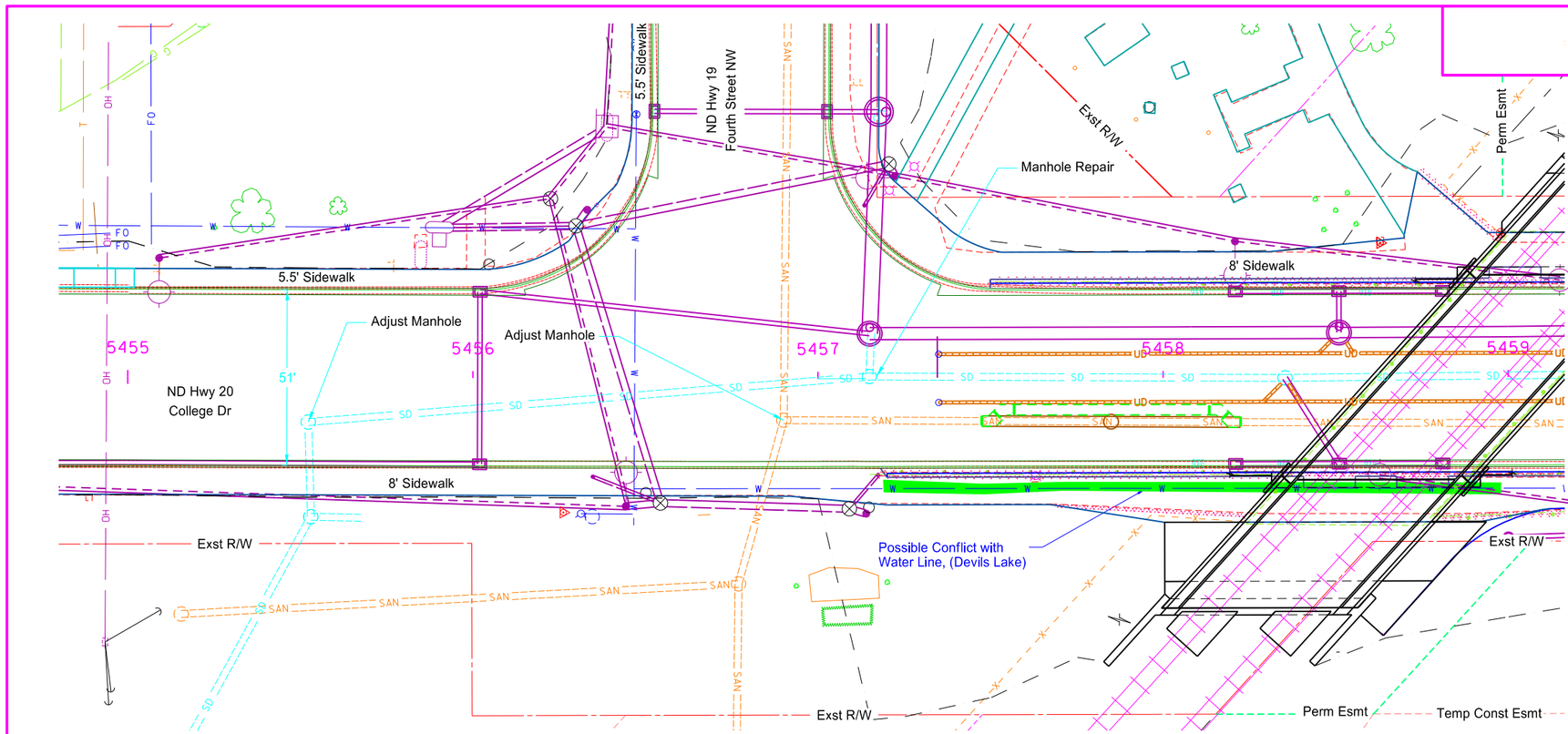


- Gas Line
- Water Line
- Proposed Storm Sewer
- Existing Storm Sewer
- Lighting Conduit
- Electrical Conduit
- Telephone Line
- Sanitary Sewer
- Fiber Optic Line
- Signal Conduit

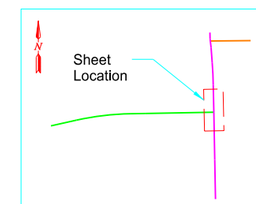


GRAPHIC SCALE (in feet)
0 20 40 60
1" = 40'

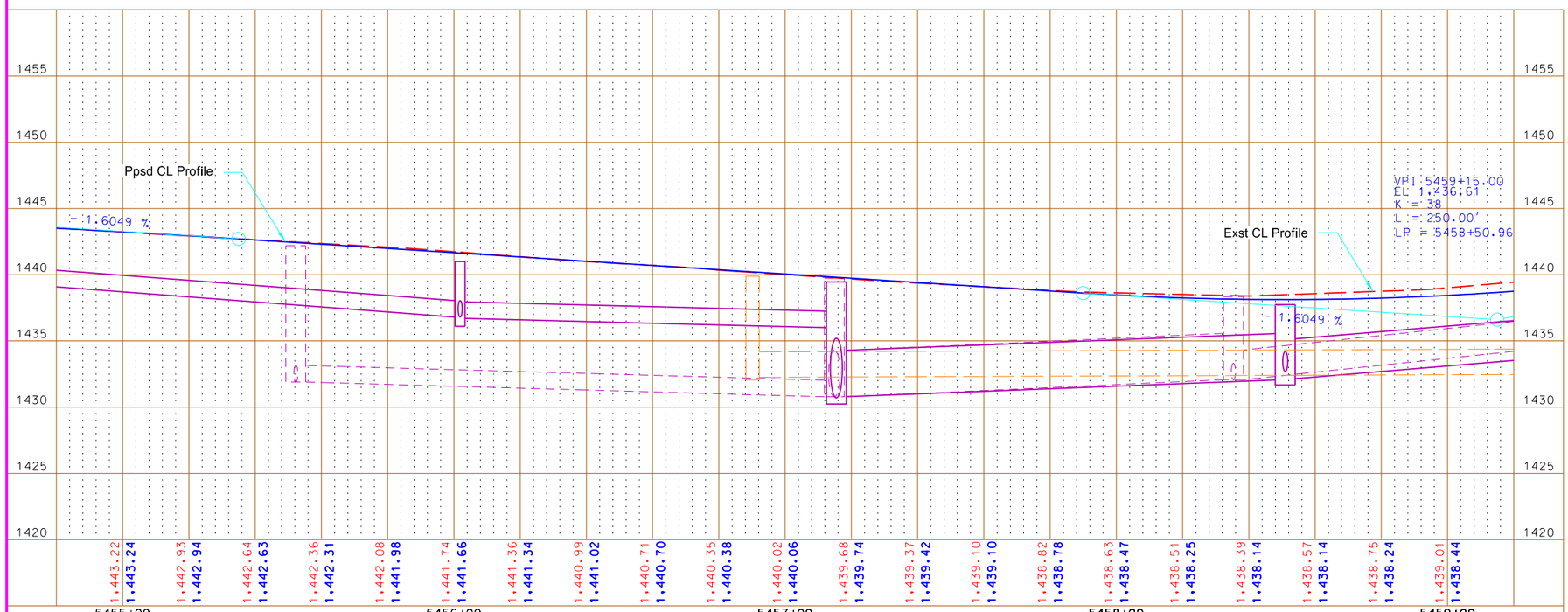


This document is preliminary and not for construction or implementation purposes.

PRELIMINARY

ND Highway 20

Utility Impacts
Sta. 5455+00 to Sta. 5459+00

| STATE | PROJECT NO. | SECTION NO. | SHEET NO. |
|---|---|---|---|
| ND | NHU-3-020(074)103 | 60 | 7 |

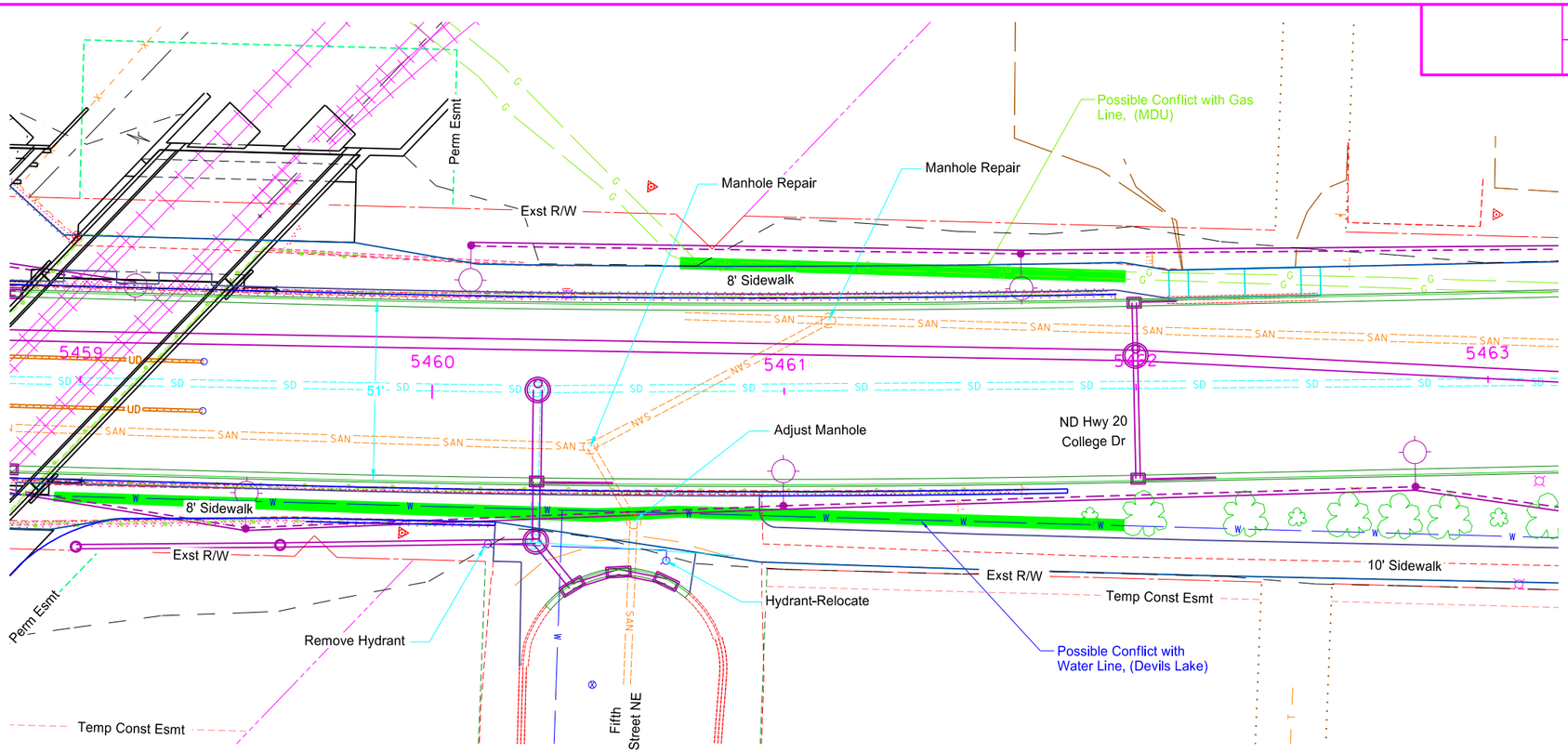


- Gas Line
- Water Line
- Proposed Storm Sewer
- Existing Storm Sewer
- Lighting Conduit
- Electrical Conduit
- Telephone Line
- Sanitary Sewer
- Fiber Optic Line
- Signal Conduit

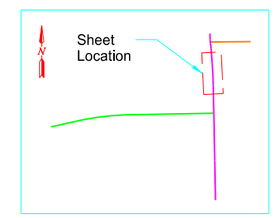


GRAPHIC SCALE (in feet)
0 20 40 60
1" = 40'

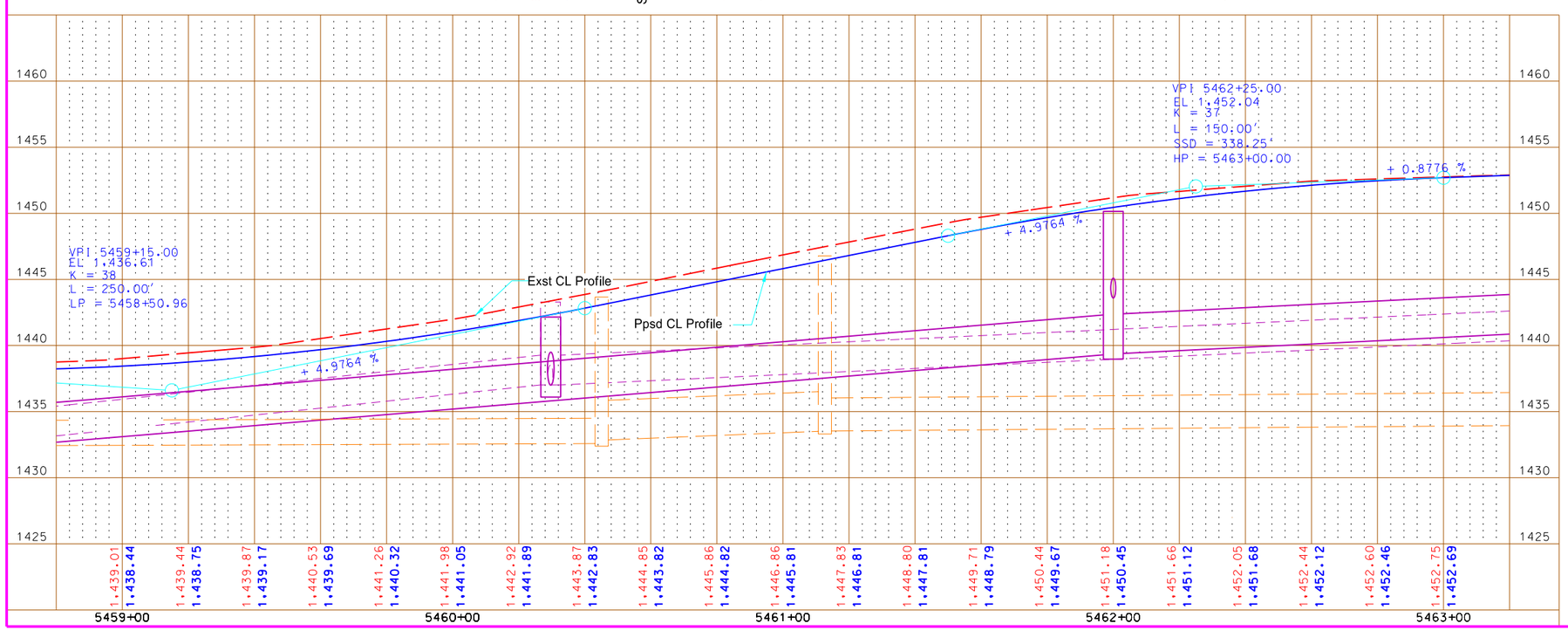


This document is preliminary and not for construction or implementation purposes.

PRELIMINARY

ND Highway 20

Utility Impacts
Sta. 5459+00 to Sta. 5463+00

| STATE | PROJECT NO. | SECTION NO. | SHEET NO. |
|---|---|---|---|
| ND | NHU-3-020(074)103 | 60 | 8 |

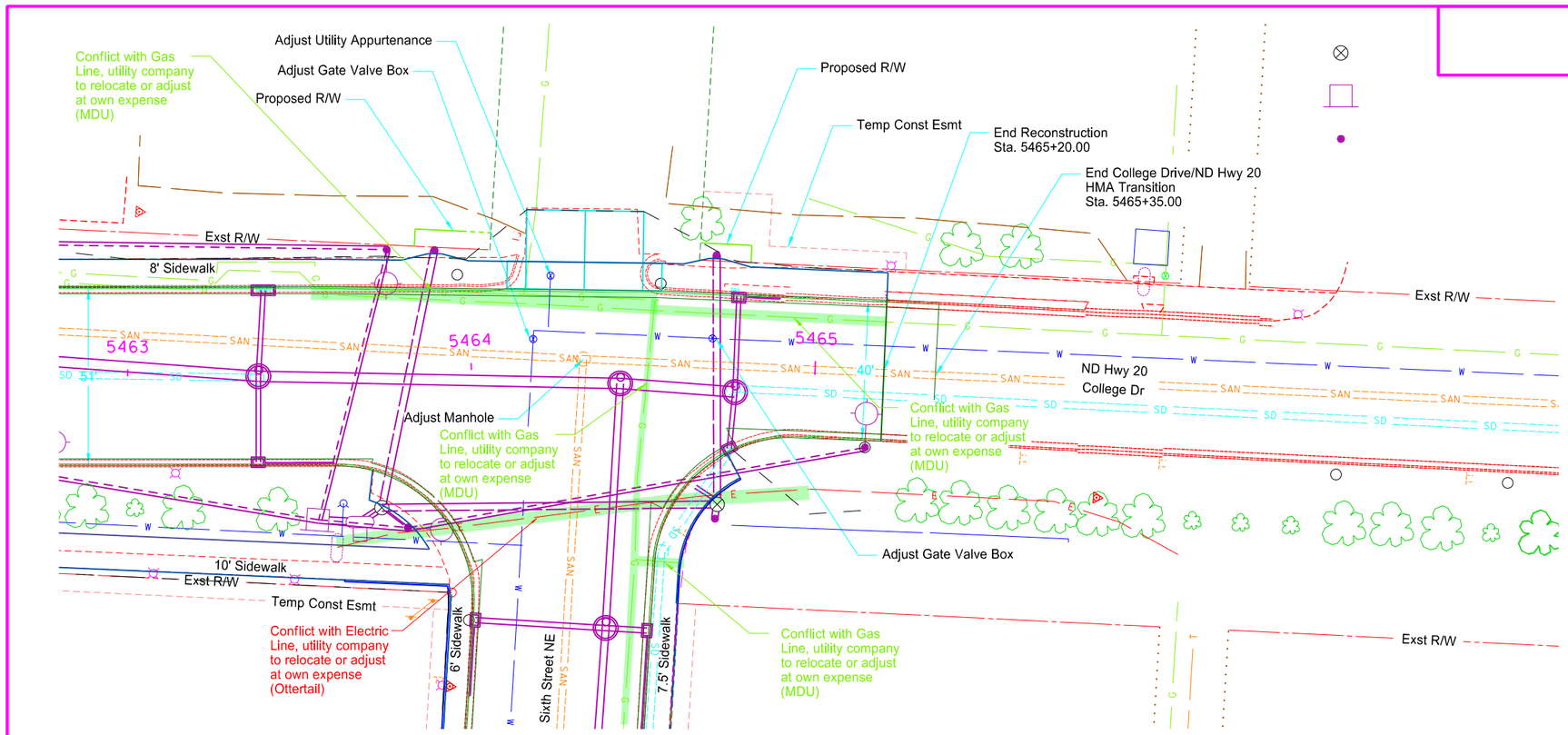


Gas Line
Water Line
Proposed Storm Sewer
Existing Storm Sewer
Lighting Conduit
Electrical Conduit
Telephone Line
Sanitary Sewer
Fiber Optic Line
Signal Conduit

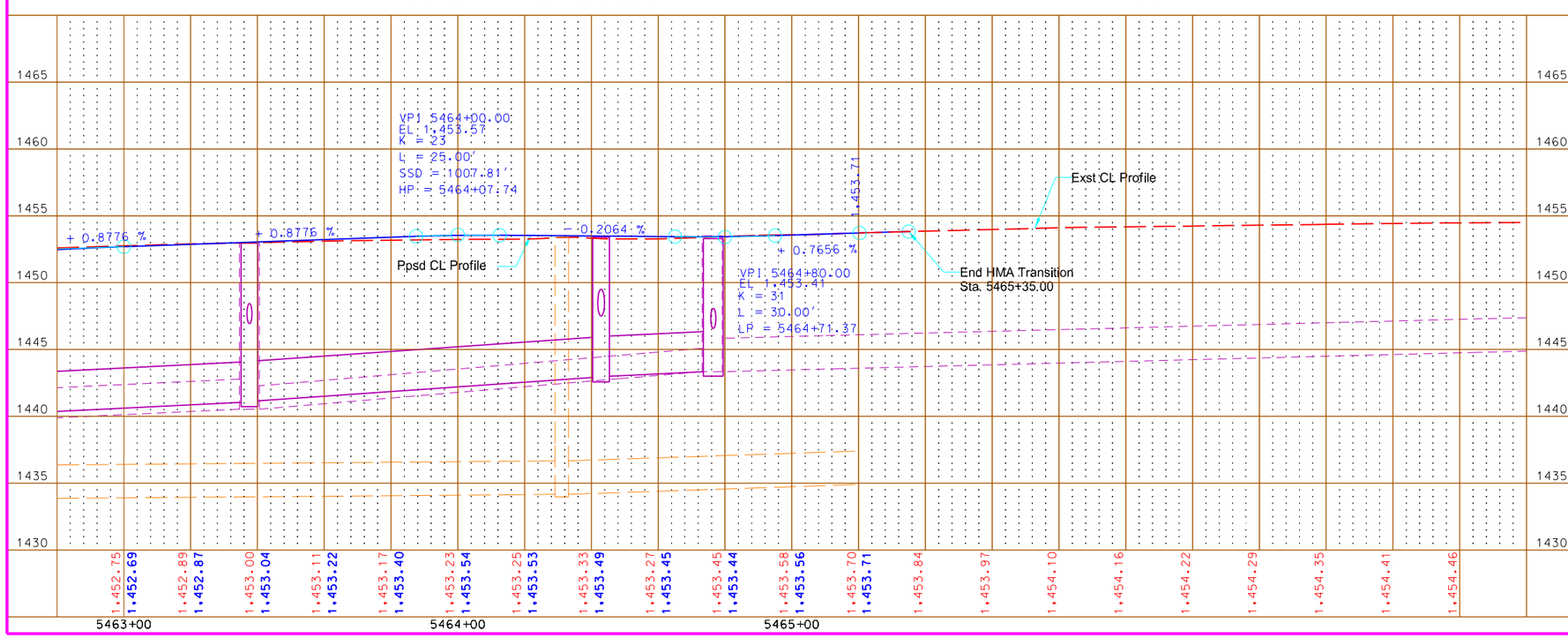


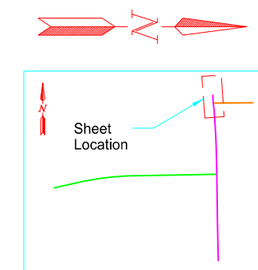


GRAPHIC SCALE (in feet)
0 20 40 60
1" = 40'

This document is preliminary and not for construction or implementation purposes.

PRELIMINARY

ND Highway 20

Utility Impacts
Sta. 5463+00 to Sta. 5465+20

| STATE | PROJECT NO. | SECTION NO. | SHEET NO. |
|---|---|---|---|
| ND | NHU-3-020(074)103 | 60 | 9 |

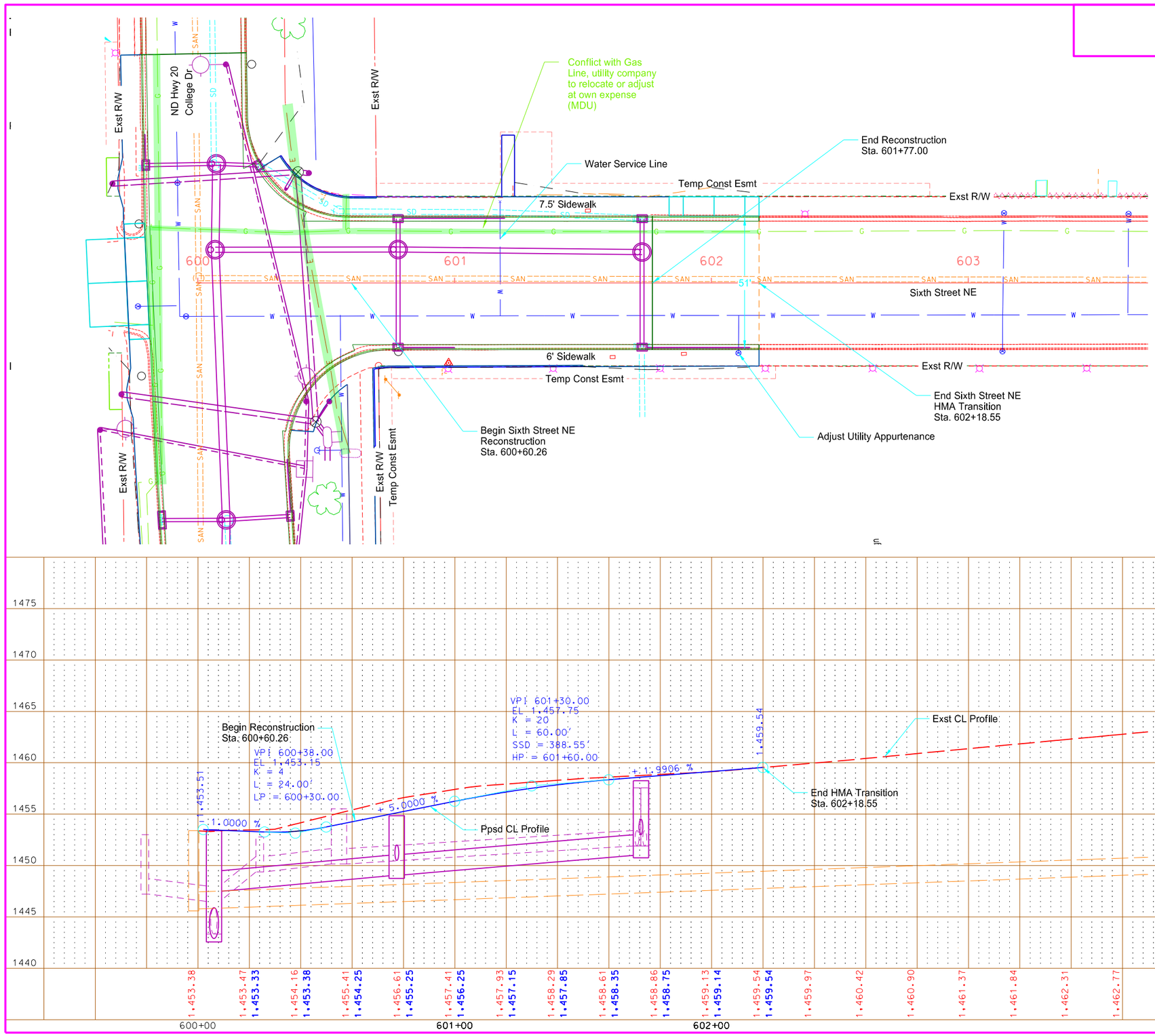


- Gas Line
- Water Line
- Proposed Storm Sewer
- Existing Storm Sewer
- Lighting Conduit
- Electrical Conduit
- Telephone Line
- Sanitary Sewer
- Fiber Optic Line
- Signal Conduit

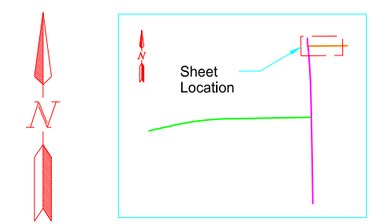


GRAPHIC SCALE (in feet)
0 20 40 60
1" = 40'

This document is preliminary and not for construction or implementation purposes.

PRELIMINARY

Sixth Street

Utility Impacts
Sta. 600+70 to Sta. 602+20

8/14/2016 8:54:53 AM taylorolson \\vcty-files01\J\trans\5211102\CADD\30020103.074\Utilities\Utility_Impact_9.dgn

| STATE | PROJECT NO. | SECTION NO. | SHEET NO. |
|---|---|---|---|
| ND | NHU-3-019(044)155 | 200 | 1 |

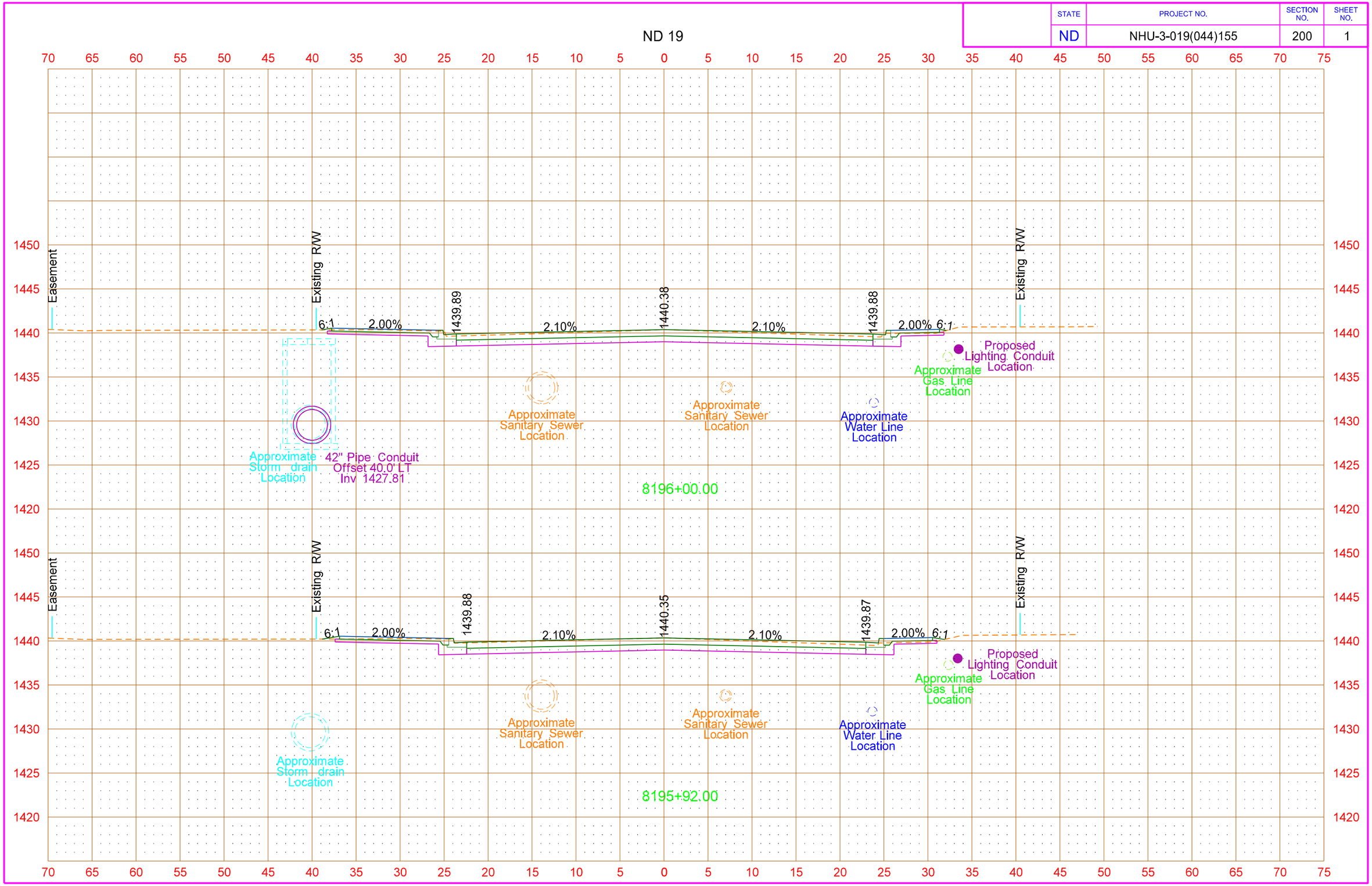


8/14/2016 11:26:04 PM taylorolson \\vcty-files01\J\trans\5211102\CADD\30020103.074\Design\Plans - ML\200\200XS_002_ND19.dgn

| STATE | PROJECT NO. | SECTION NO. | SHEET NO. |
|---|---|---|---|
| ND | NHU-3-019(044)155 | 200 | 2 |

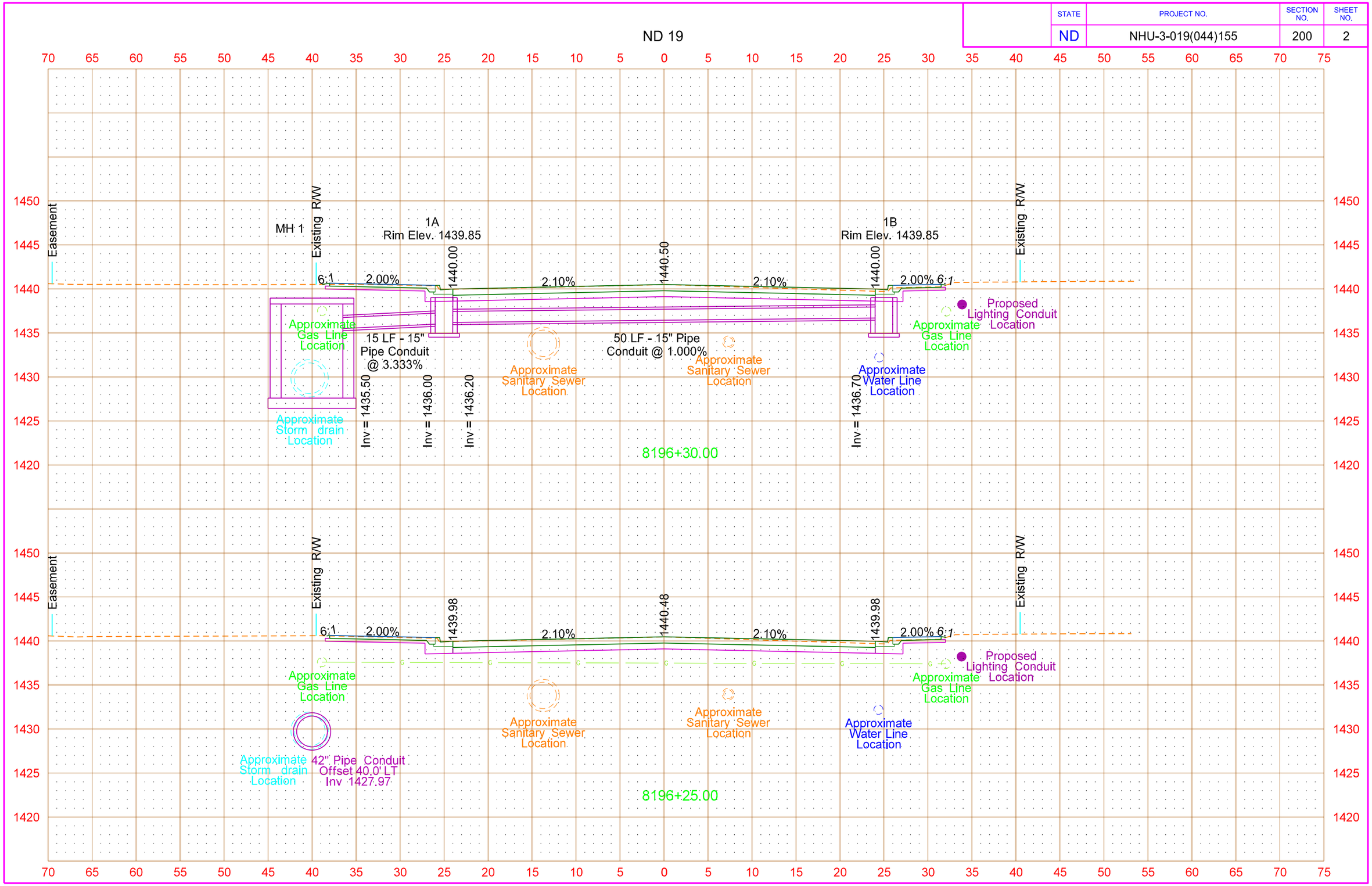


8/14/2016 11:26:05 PM taylorolson \\vcty-files01\J\trans\5211102\CADD\30020103.074\Design\Plans - ML\200\200XS_002_ND19.dgn

| STATE | PROJECT NO. | SECTION NO. | SHEET NO. |
|---|---|---|---|
| ND | NHU-3-019(044)155 | 200 | 3 |

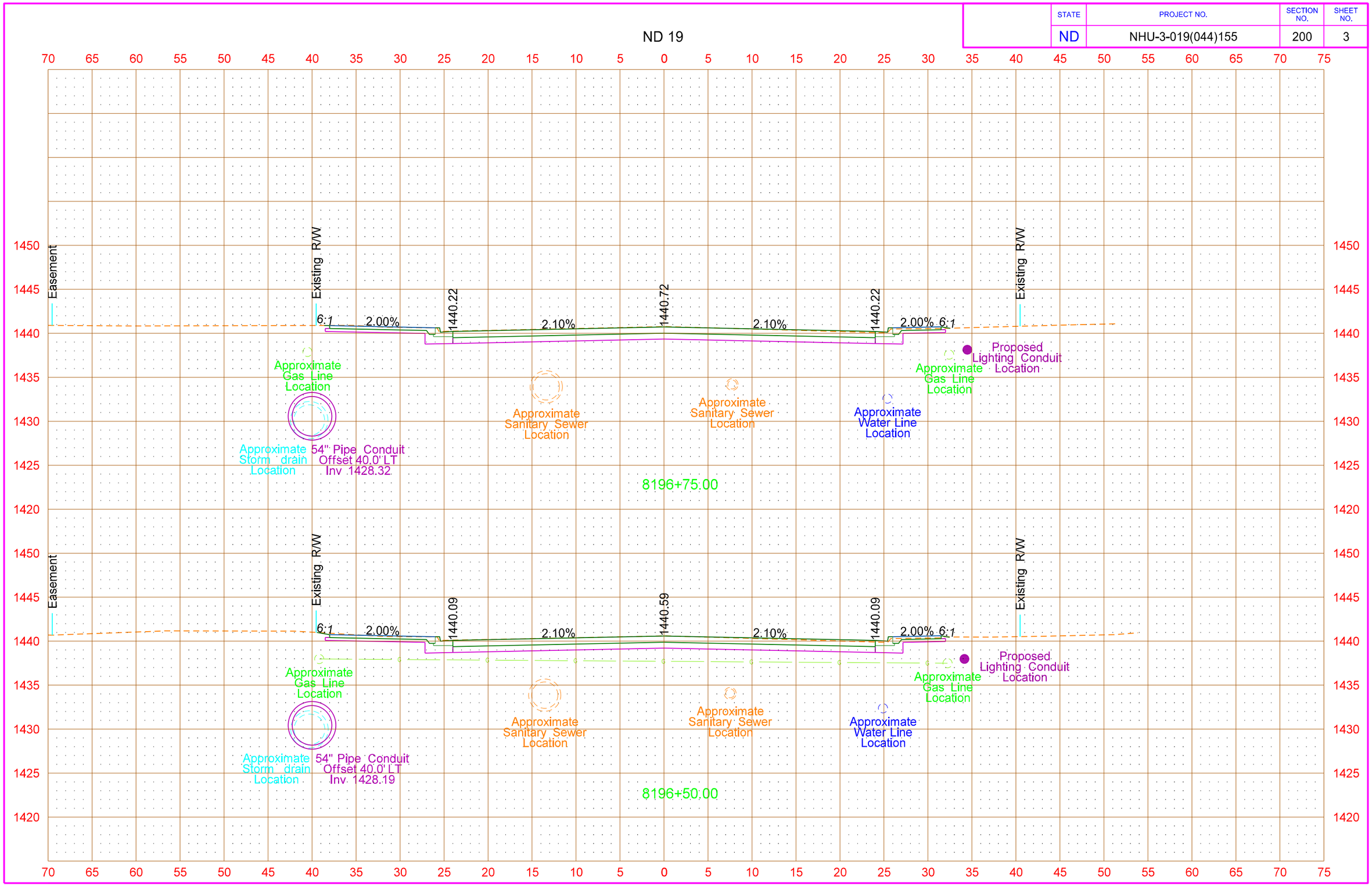


8/14/2016 11:26:06 PM taylorolson \\vcty-files01\J\trans\5211102\CADD\30020103.074\Design\Plans - ML\200\200XS_002_ND19.dgn

| STATE | PROJECT NO. | SECTION NO. | SHEET NO. |
|---|---|---|---|
| ND | NHU-3-019(044)155 | 200 | 4 |

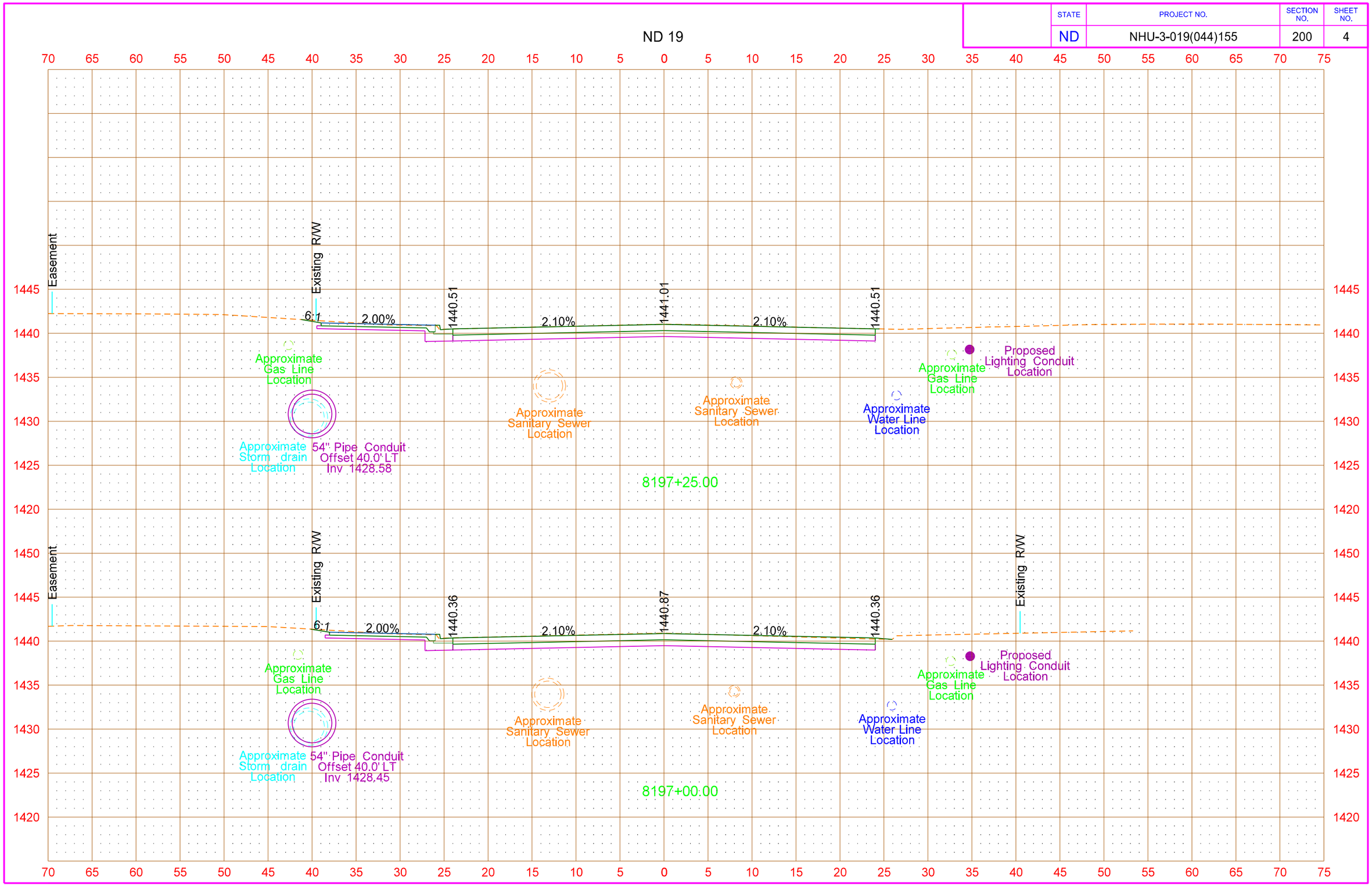


8/14/2016 11:26:08 PM taylorolson \\vcty-files01\J\trans\5211102\CADD\30020103.074\Design\Plans - ML\200\200XS_002_ND19.dgn

| STATE | PROJECT NO. | SECTION NO. | SHEET NO. |
|---|---|---|---|
| ND | NHU-3-019(044)155 | 200 | 5 |

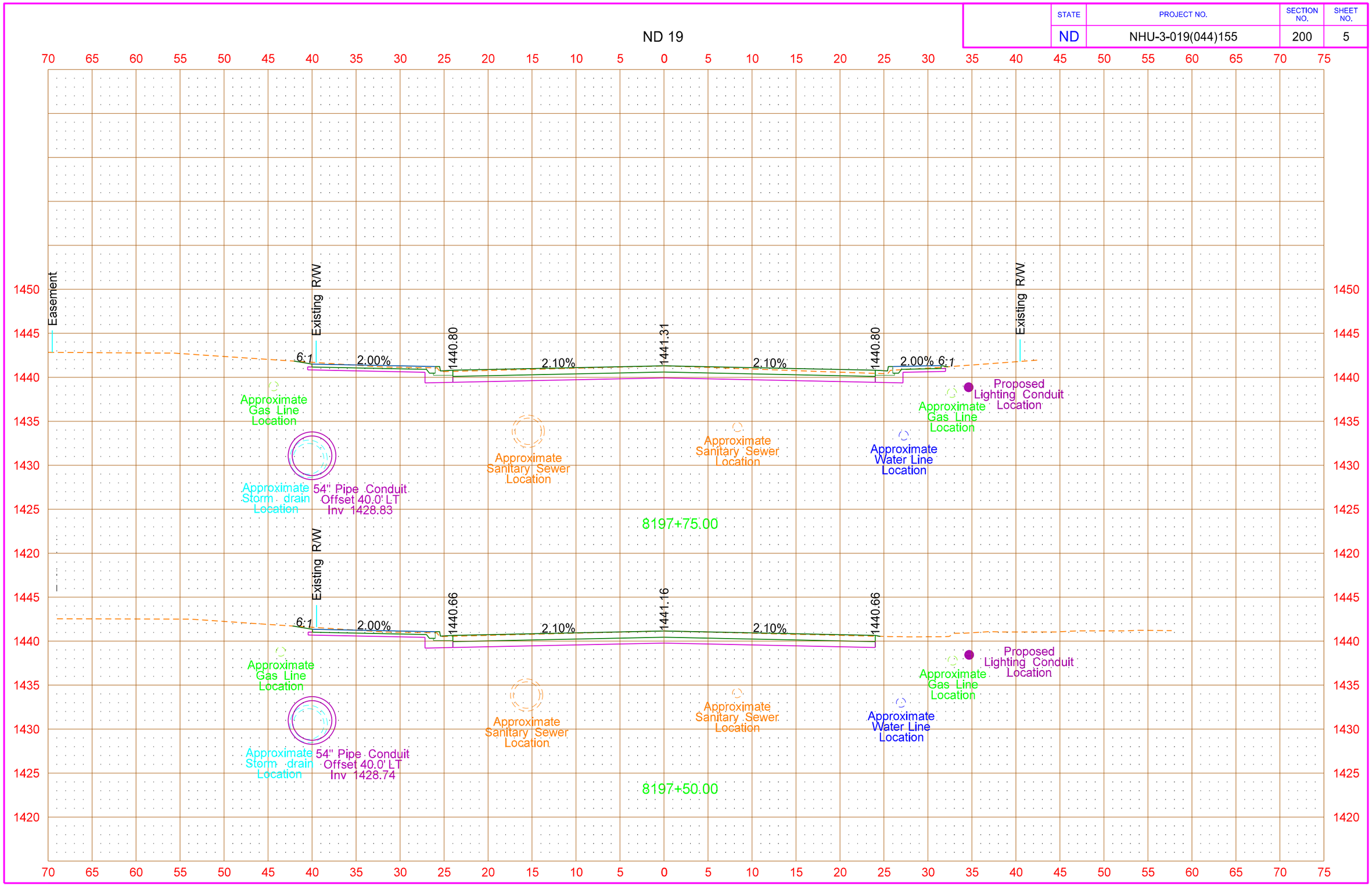


8/14/2016 11:26:09 PM taylorolson \\vcty-files01\J\trans\5211102\CADD\30020103.074\Design\Plans - ML\200\200XS_002_ND19.dgn

| STATE | PROJECT NO. | SECTION NO. | SHEET NO. |
|---|---|---|---|
| ND | NHU-3-019(044)155 | 200 | 6 |

ND 19

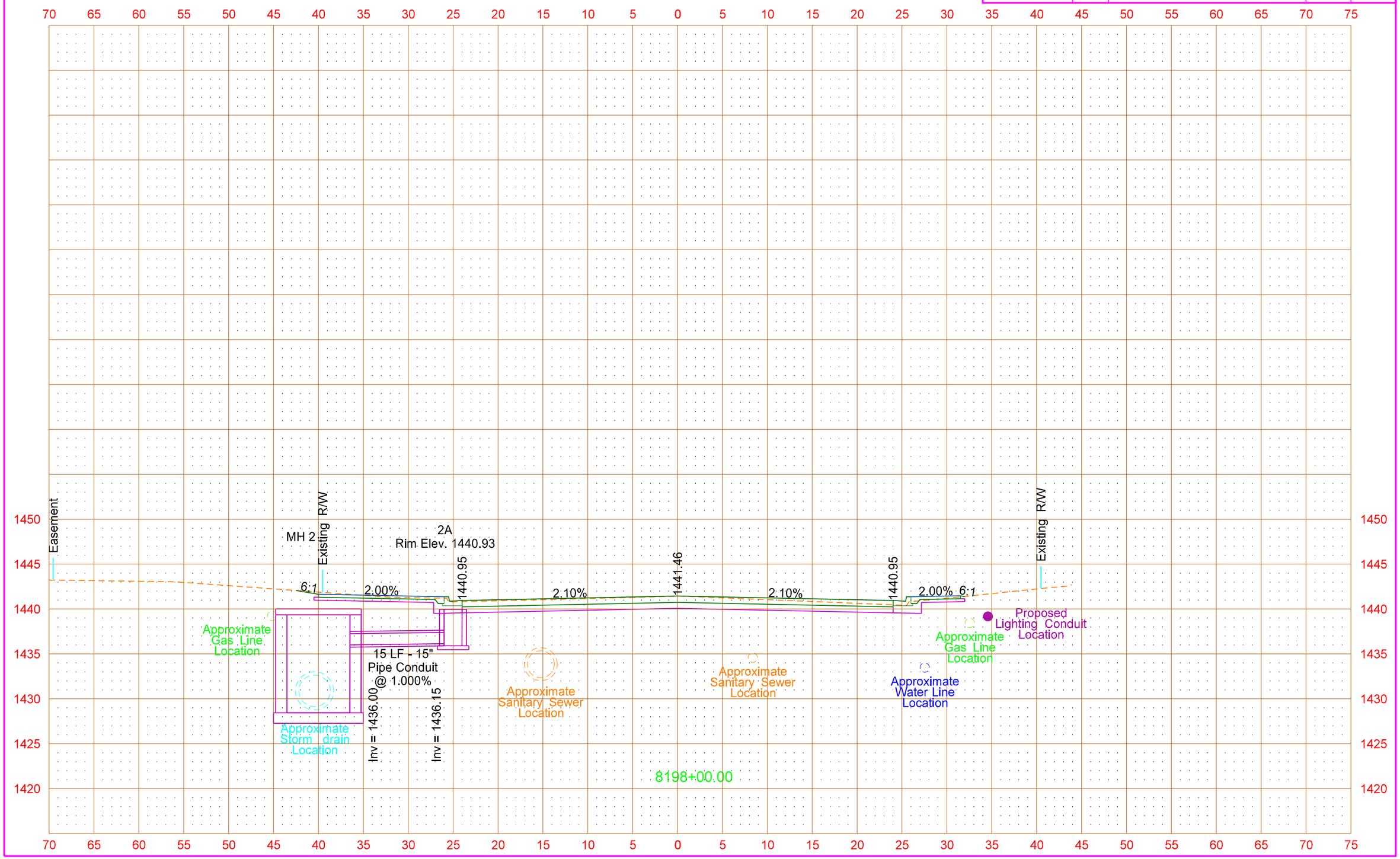


8/14/2016 11:26:10 PM taylorolson \\vcty-files01\J\trans\5211102\CADD\30020103.074\Design\Plans - ML\200\200XS_002_ND19.dgn

| STATE | PROJECT NO. | SECTION NO. | SHEET NO. |
|---|---|---|---|
| ND | NHU-3-019(044)155 | 200 | 7 |

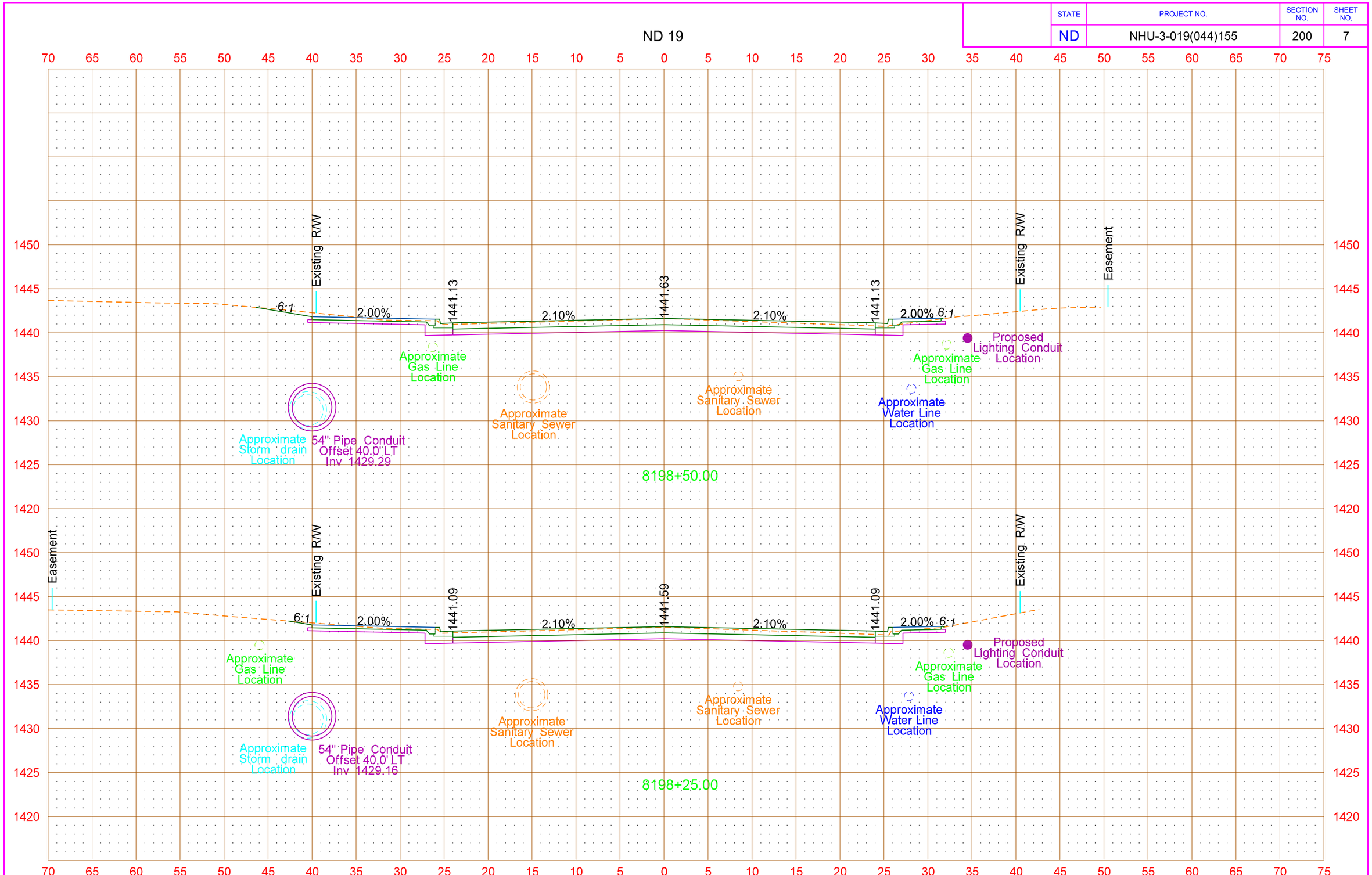

| STATE | PROJECT NO. | SECTION NO. | SHEET NO. |
|---|---|---|---|
| ND | NHU-3-019(044)155 | 200 | 8 |

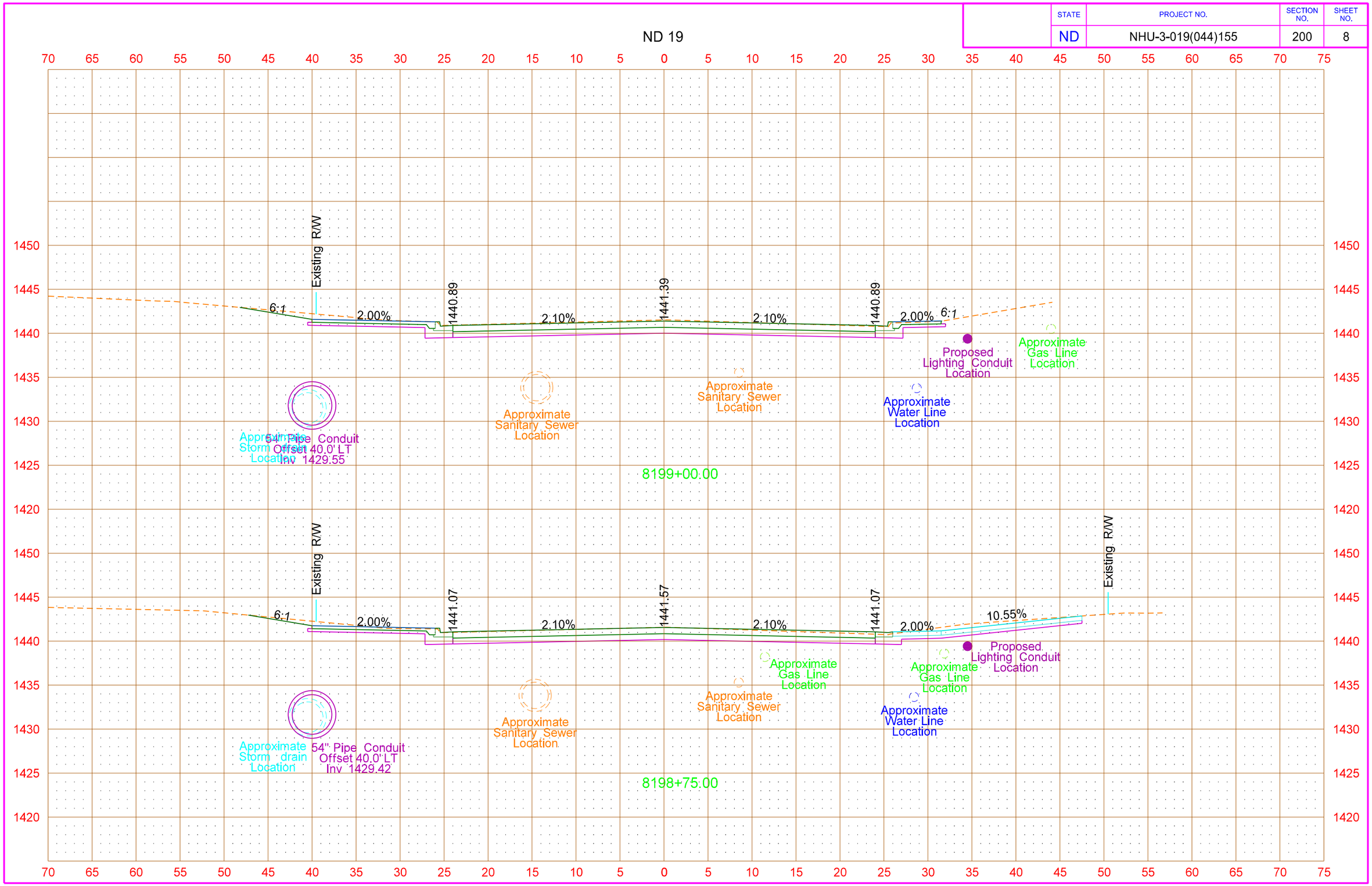


8/14/2016 11:26:12 PM taylorolson \\vcty-files01\J\trans\5211102\CADD\30020103.074\Design\Plans - ML\200\200XS_002_ND19.dgn

| STATE | PROJECT NO. | SECTION NO. | SHEET NO. |
|---|---|---|---|
| ND | NHU-3-019(044)155 | 200 | 9 |

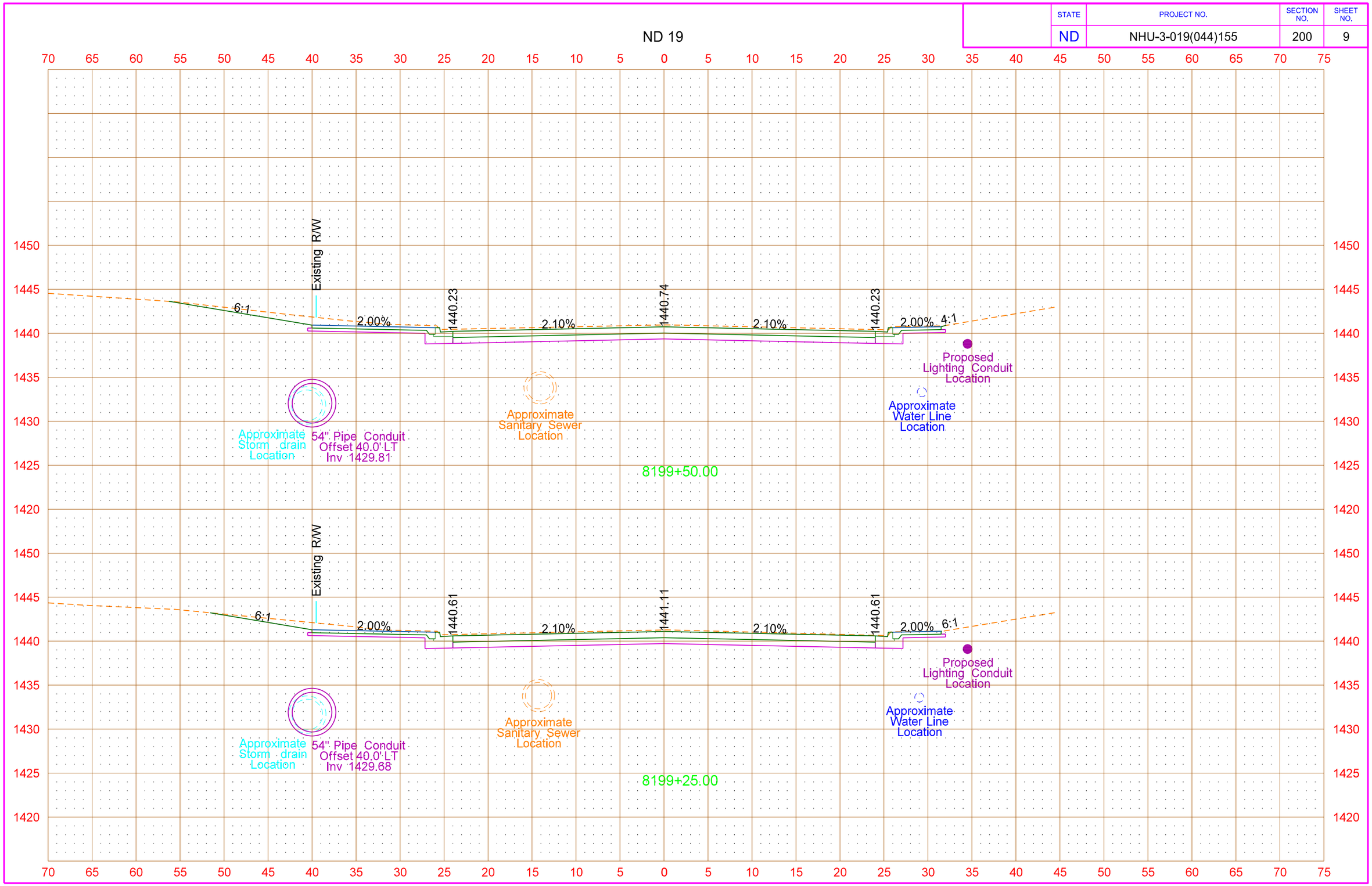


8/14/2016 11:26:13 PM taylorolson \\wcty-files01\J\trans\5211102\CADD\30020103.074\Design\Plans - ML\200\200XS_002_ND19.dgn

| STATE | PROJECT NO. | SECTION NO. | SHEET NO. |
|---|---|---|---|
| ND | NHU-3-019(044)155 | 200 | 10 |

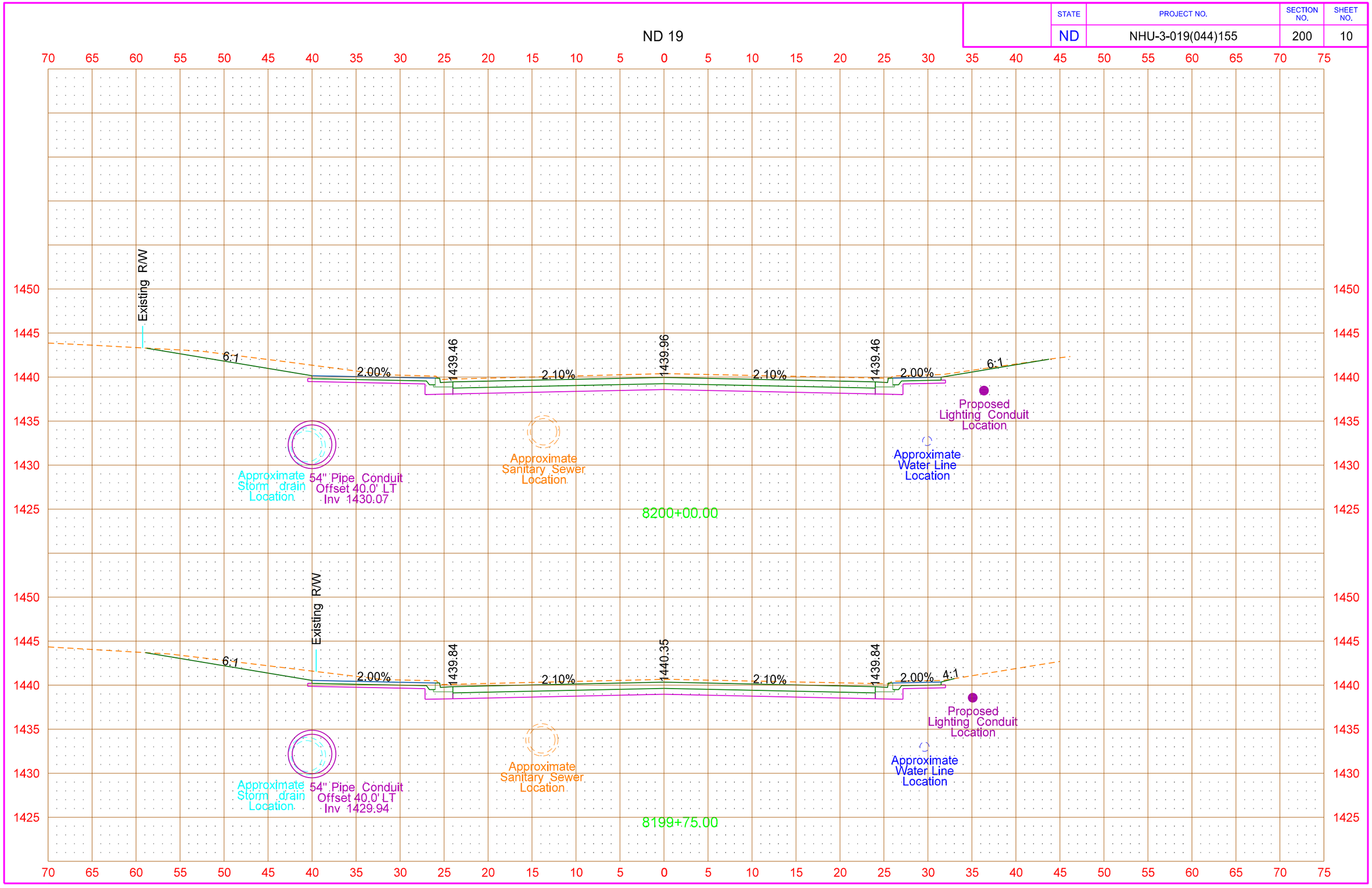

| STATE | PROJECT NO. | SECTION NO. | SHEET NO. |
|---|---|---|---|
| ND | NHU-3-019(044)155 | 200 | 11 |

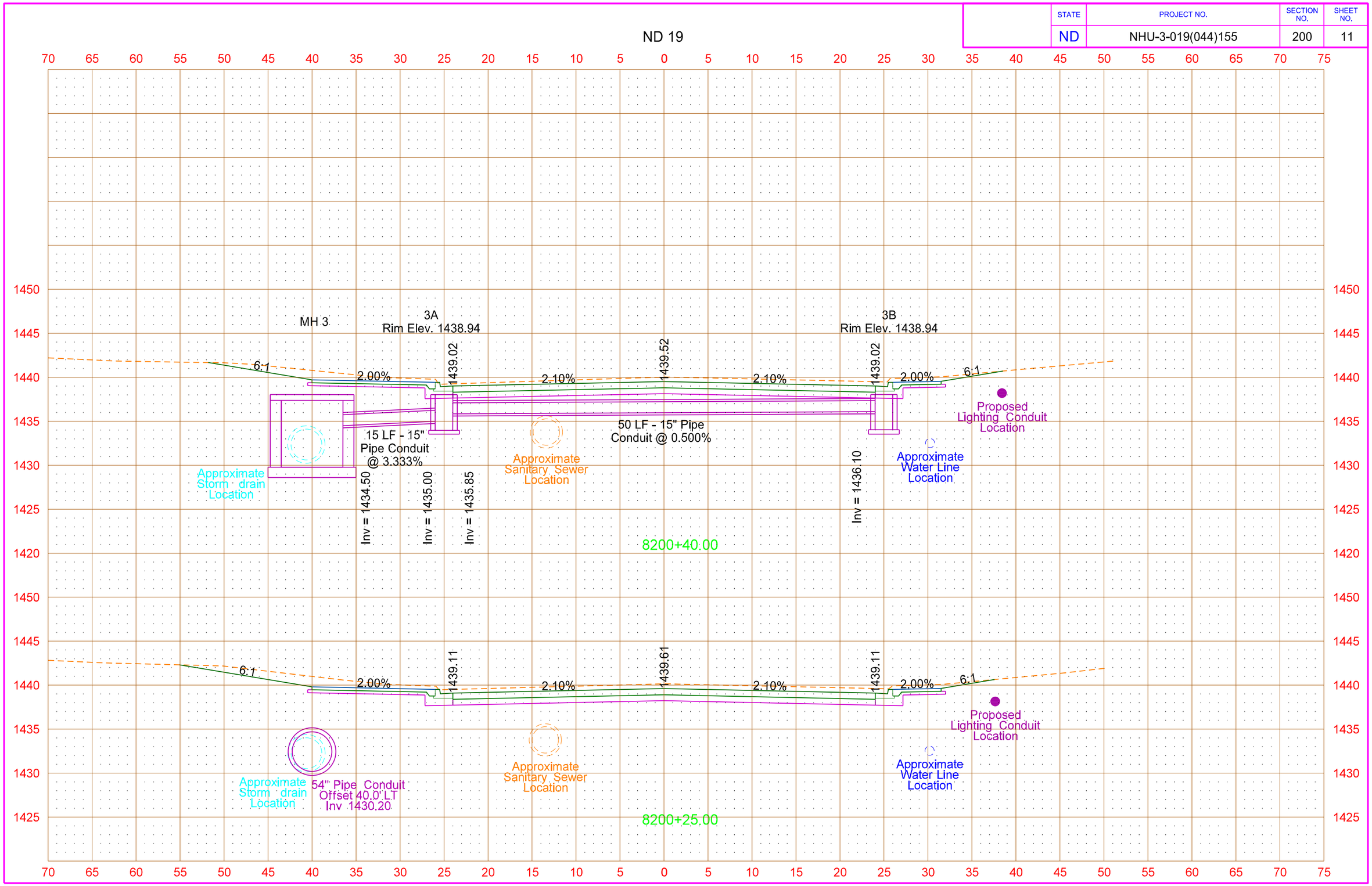


8/14/2016 11:26:15 PM taylorolson \\vcty-files01\J\trans\5211102\CADD\30020103.074\Design\Plans - ML\200\200XS_002_ND19.dgn

| STATE | PROJECT NO. | SECTION NO. | SHEET NO. |
|---|---|---|---|
| ND | NHU-3-019(044)155 | 200 | 12 |

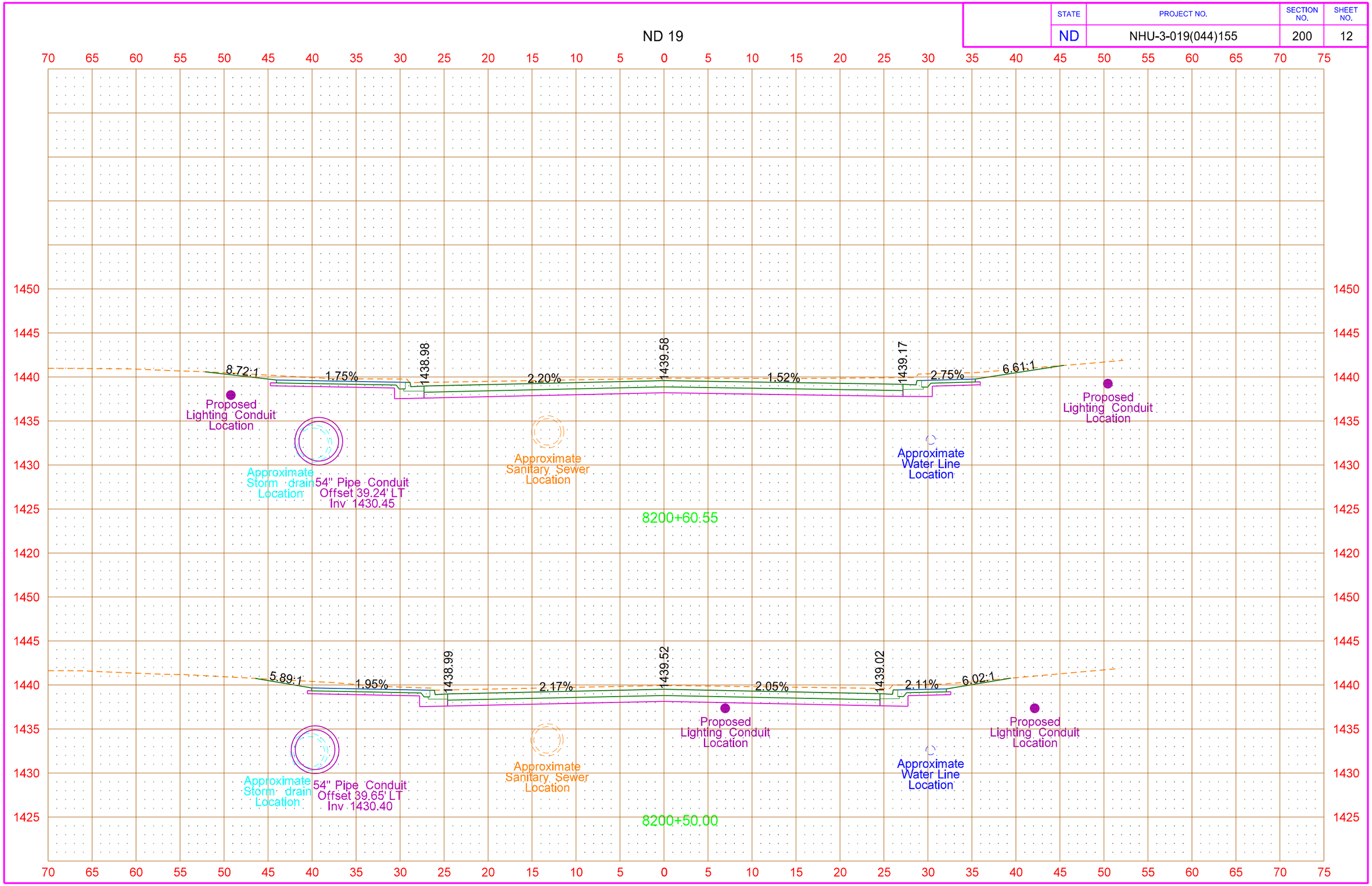

| STATE | PROJECT NO. | SECTION NO. | SHEET NO. |
|---|---|---|---|
| ND | NHU-3-019(044)155 | 200 | 13 |

ND 19

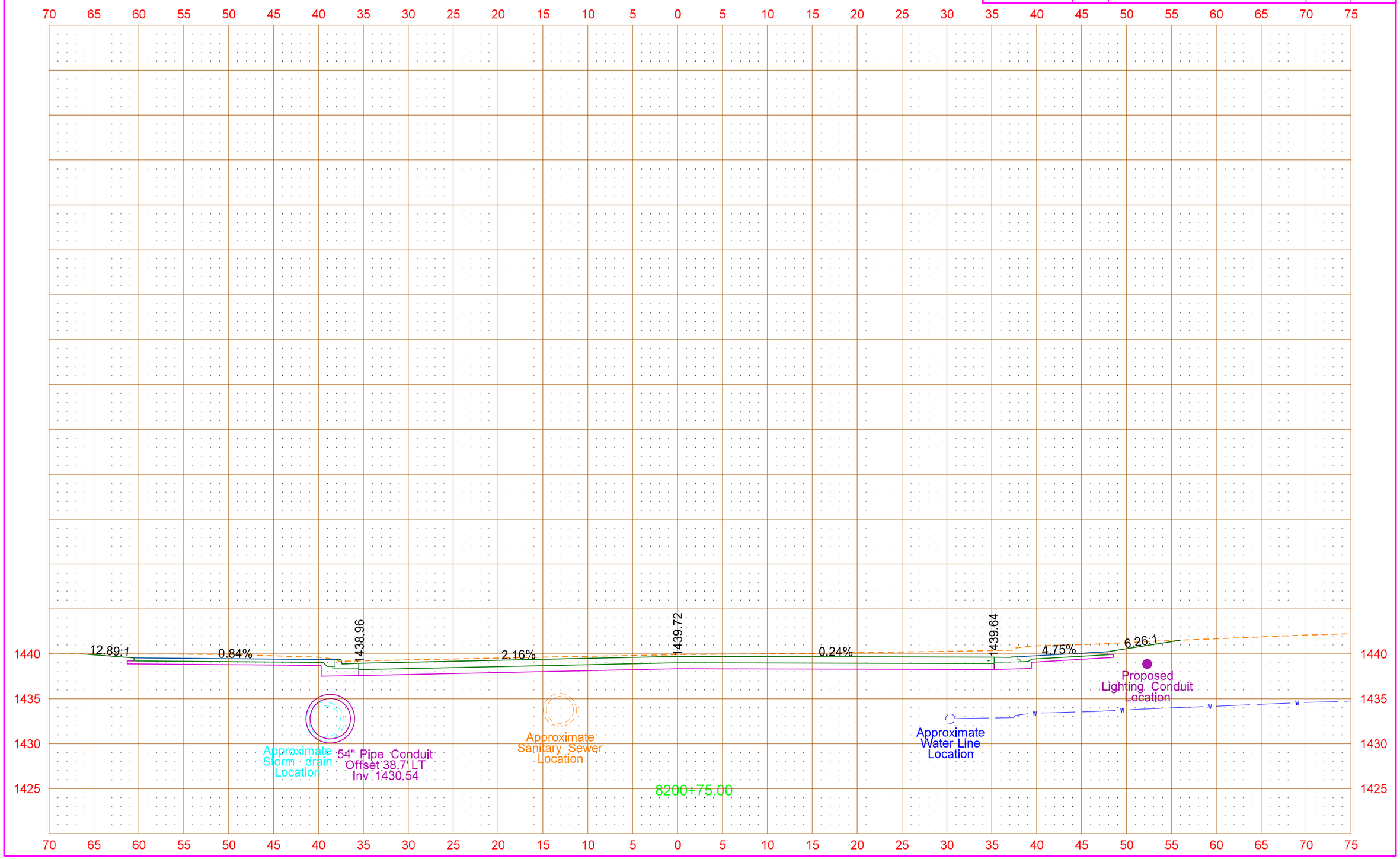

| STATE | PROJECT NO. | SECTION NO. | SHEET NO. |
|---|---|---|---|
| ND | NHU-3-020(074)103 | 200 | 14 |

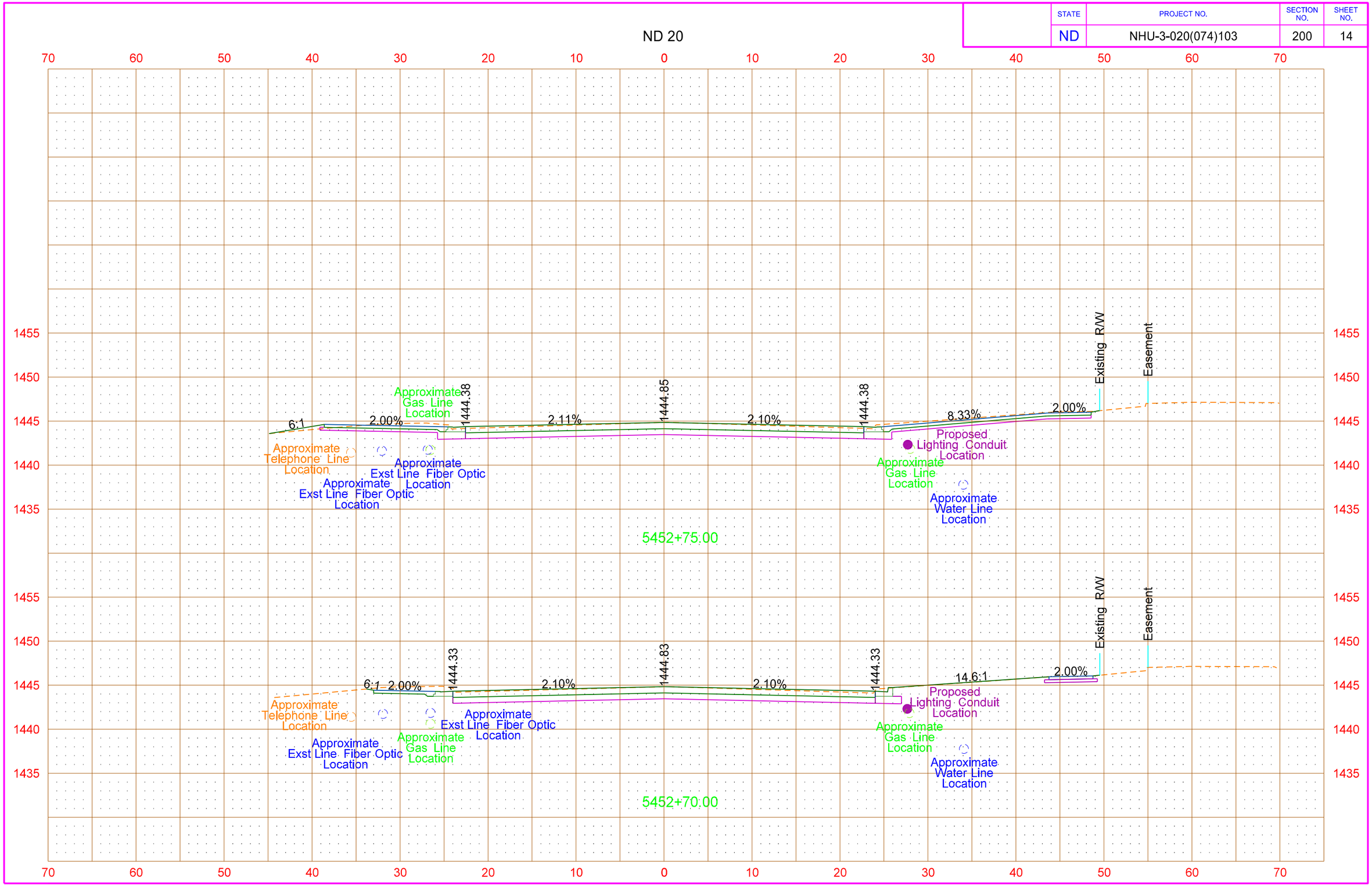


8/14/2016 11:27:45 PM taylorolson \\vcty-files01\J\trans\5211102\CADD\30020103.074\Design\Plans - ML\200\200XS_001_ND20.dgn

| STATE | PROJECT NO. | SECTION NO. | SHEET NO. |
|---|---|---|---|
| ND | NHU-3-020(074)103 | 200 | 15 |

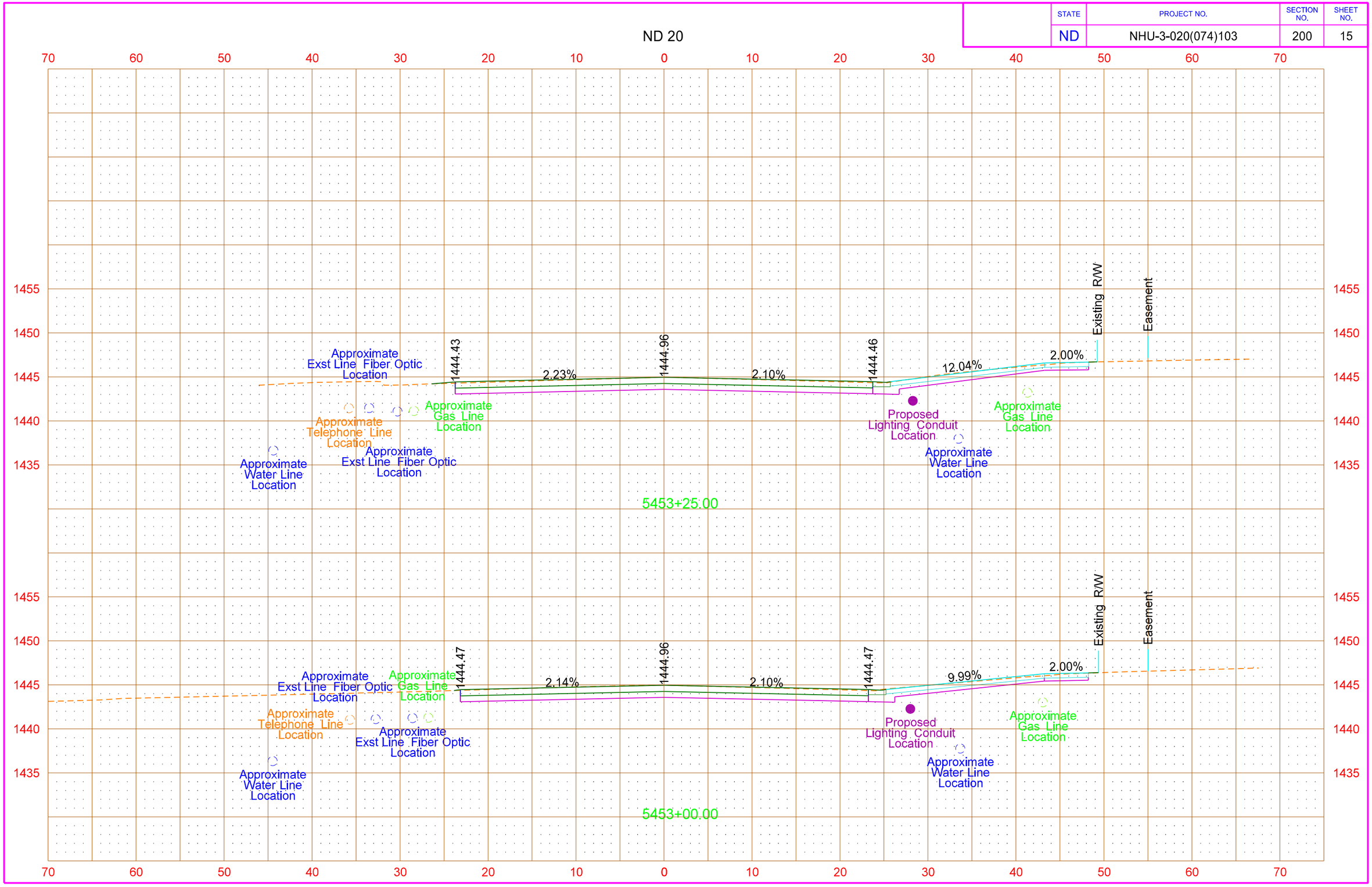

| STATE | PROJECT NO. | SECTION NO. | SHEET NO. |
|---|---|---|---|
| ND | NHU-3-020(074)103 | 200 | 16 |

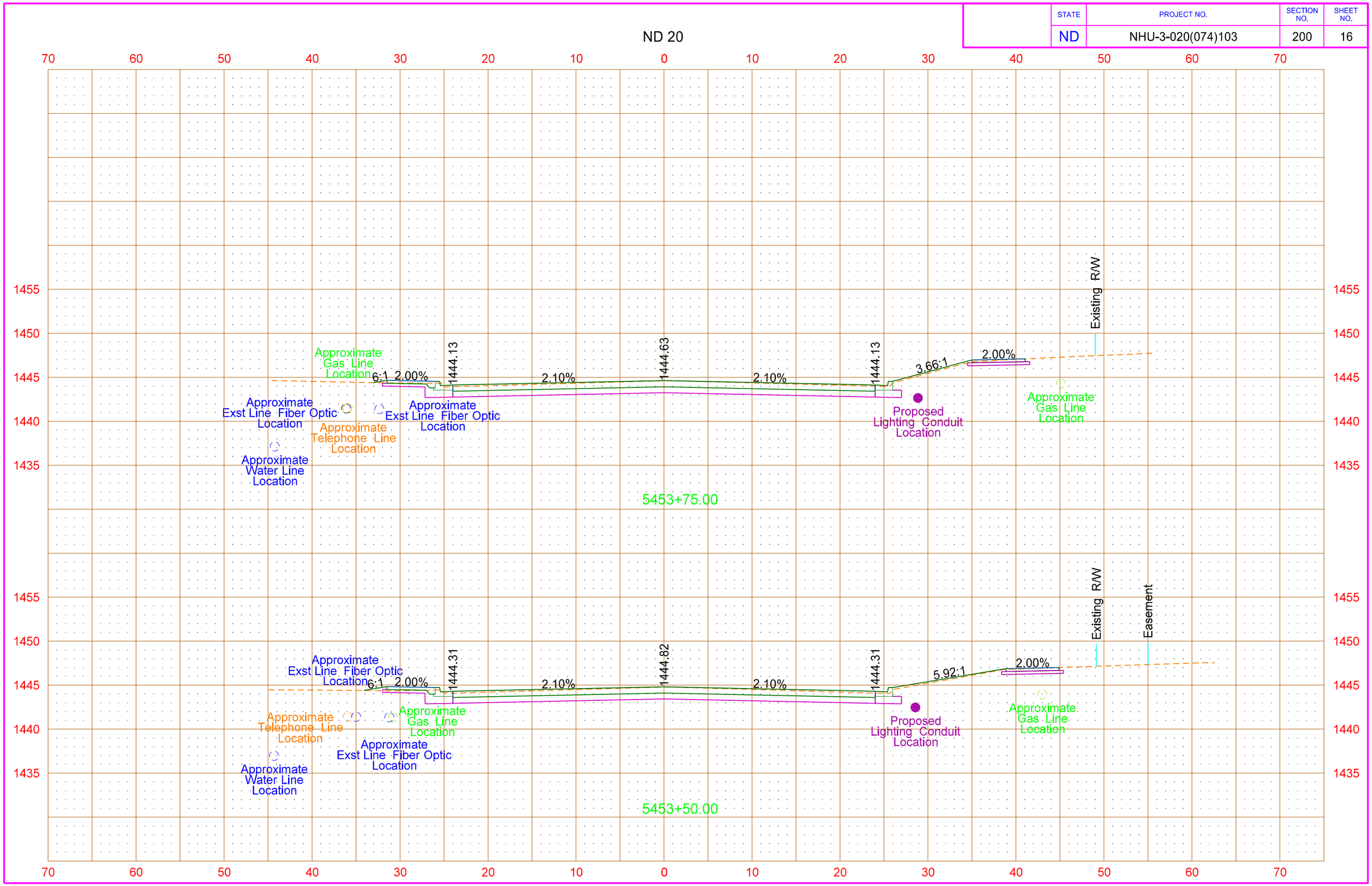

| STATE | PROJECT NO. | SECTION NO. | SHEET NO. |
|---|---|---|---|
| ND | NHU-3-020(074)103 | 200 | 17 |

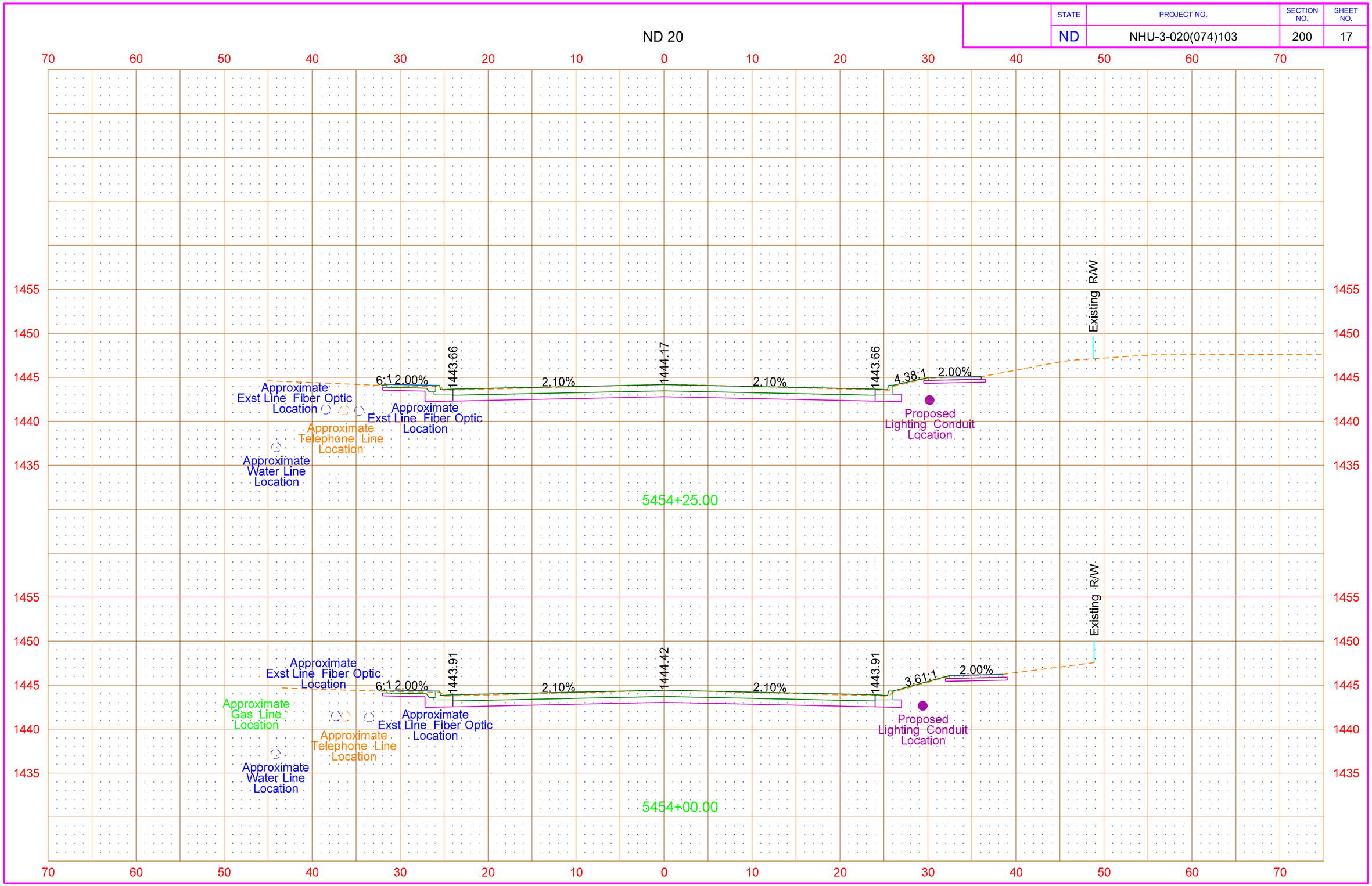


8/14/2016 11:27:49 PM taylorolson \\vcty-files01\J\trans\5211102\CADD\30020103.074\Design\Plans - ML\200\200XS_001_ND20.dgn

| STATE | PROJECT NO. | SECTION NO. | SHEET NO. |
|---|---|---|---|
| ND | NHU-3-020(074)103 | 200 | 18 |

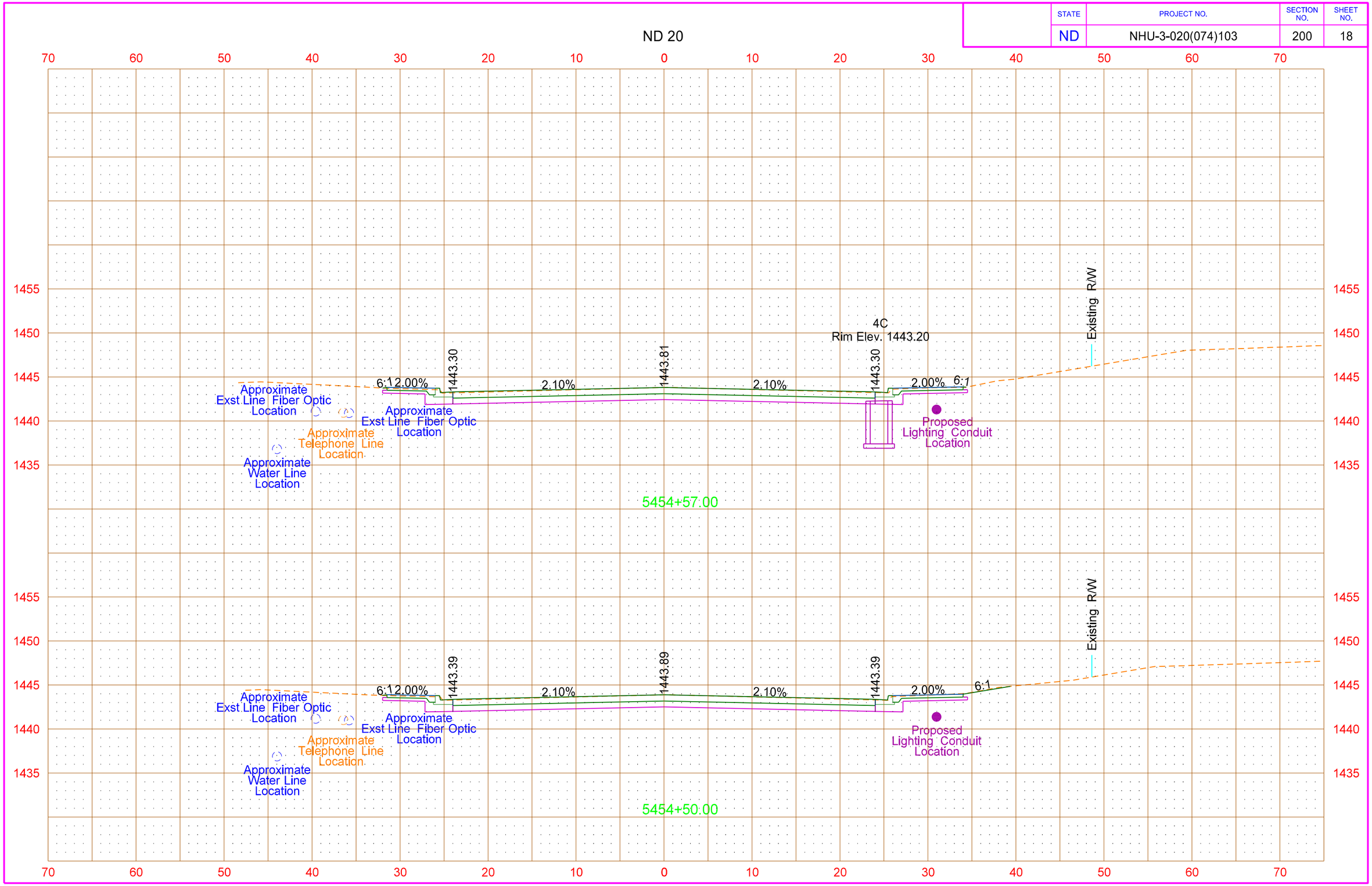


8/14/2016 11:27:50 PM taylorolson \\vcty-files01\J\trans\5211102\CADD\30020103.074\Design\Plans - ML\200\200XS_001_ND20.dgn

| STATE | PROJECT NO. | SECTION NO. | SHEET NO. |
|---|---|---|---|
| ND | NHU-3-020(074)103 | 200 | 19 |

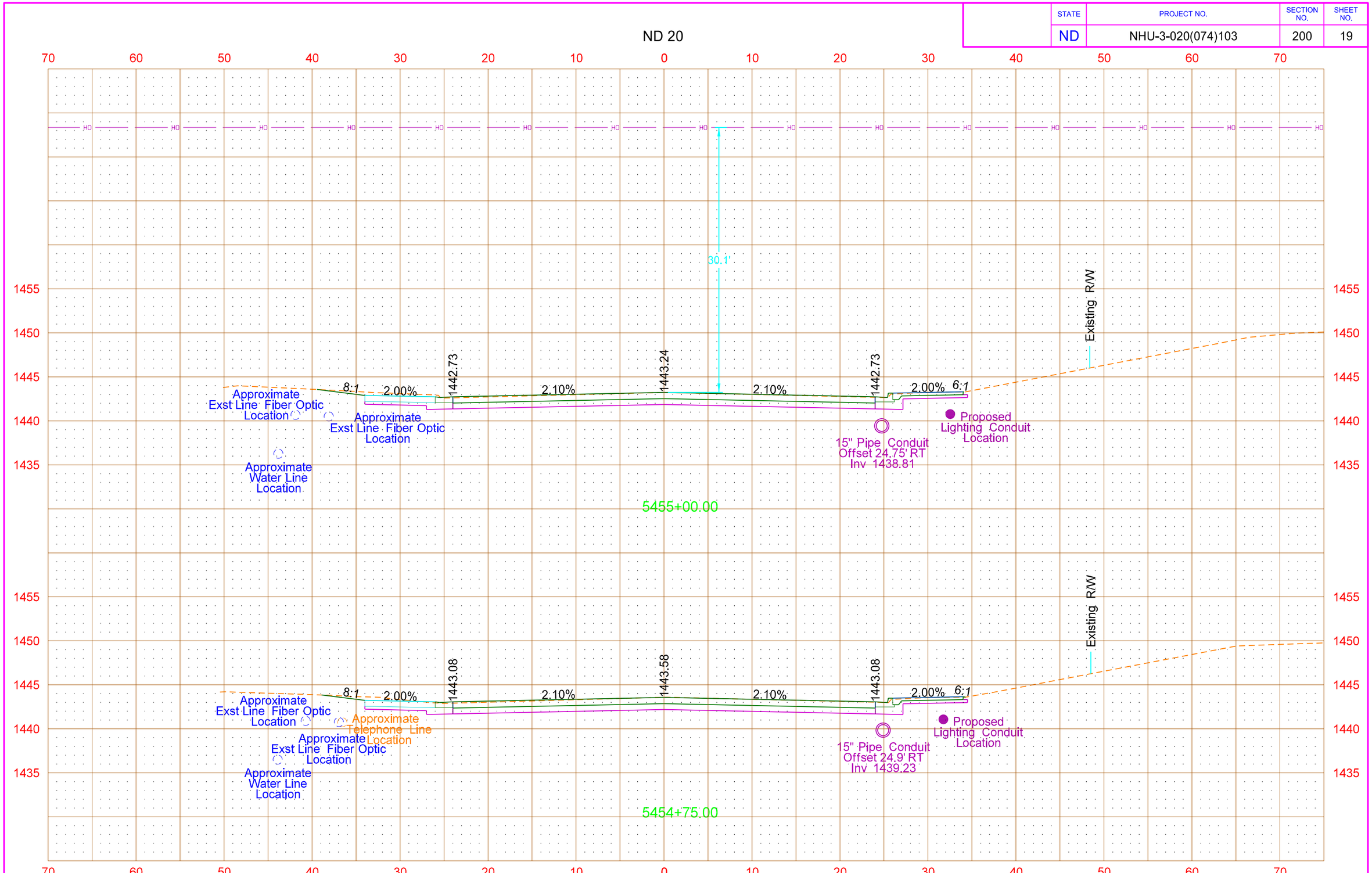


8/14/2016 11:27:51 PM taylorolson \\vcty-files01\J\trans\5211102\CADD\30020103.074\Design\Plans - ML\200\200XS_001_ND20.dgn

| STATE | PROJECT NO. | SECTION NO. | SHEET NO. |
|---|---|---|---|
| ND | NHU-3-020(074)103 | 200 | 20 |

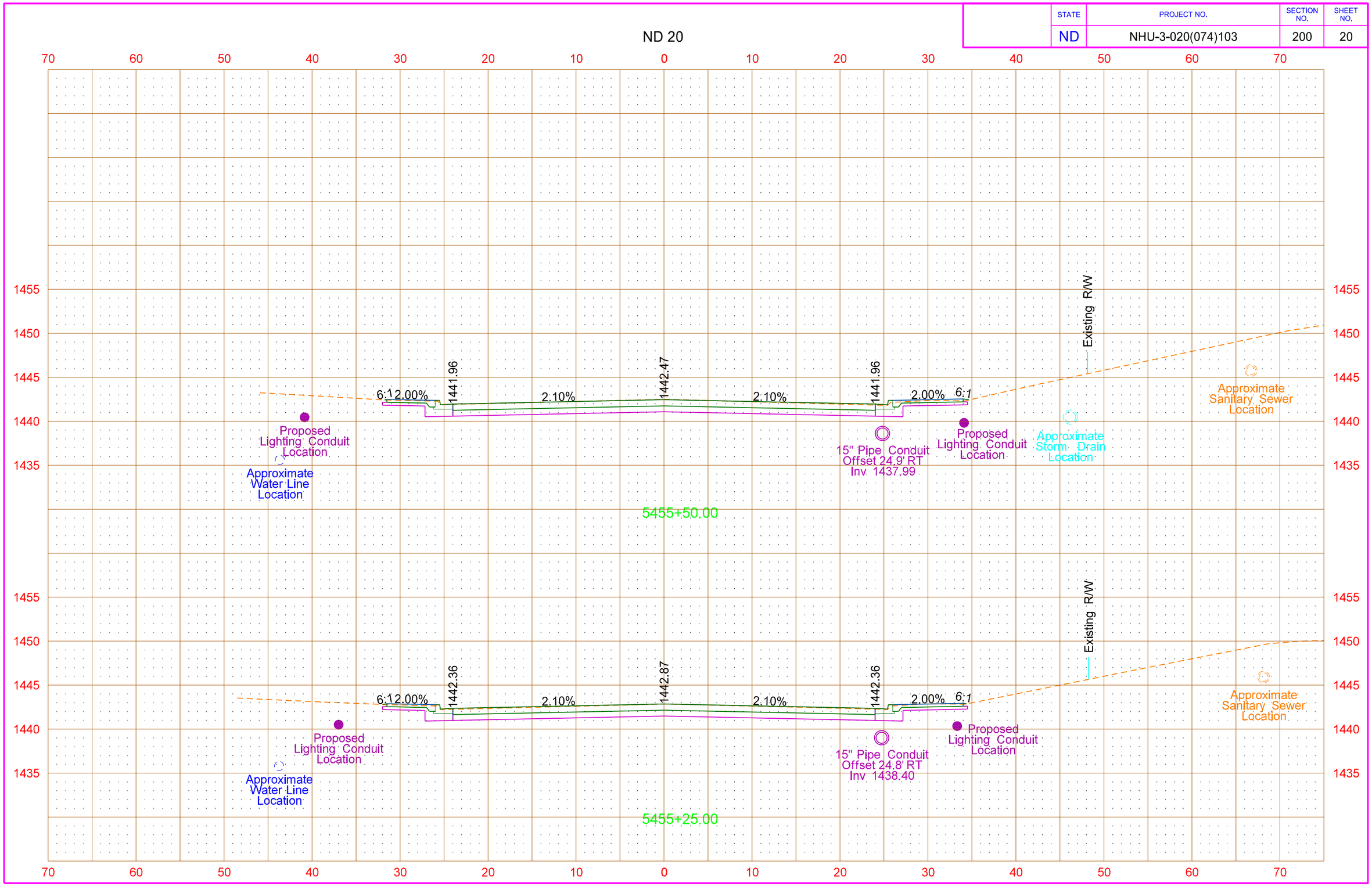

| STATE | PROJECT NO. | SECTION NO. | SHEET NO. |
|---|---|---|---|
| ND | NHU-3-020(074)103 | 200 | 21 |

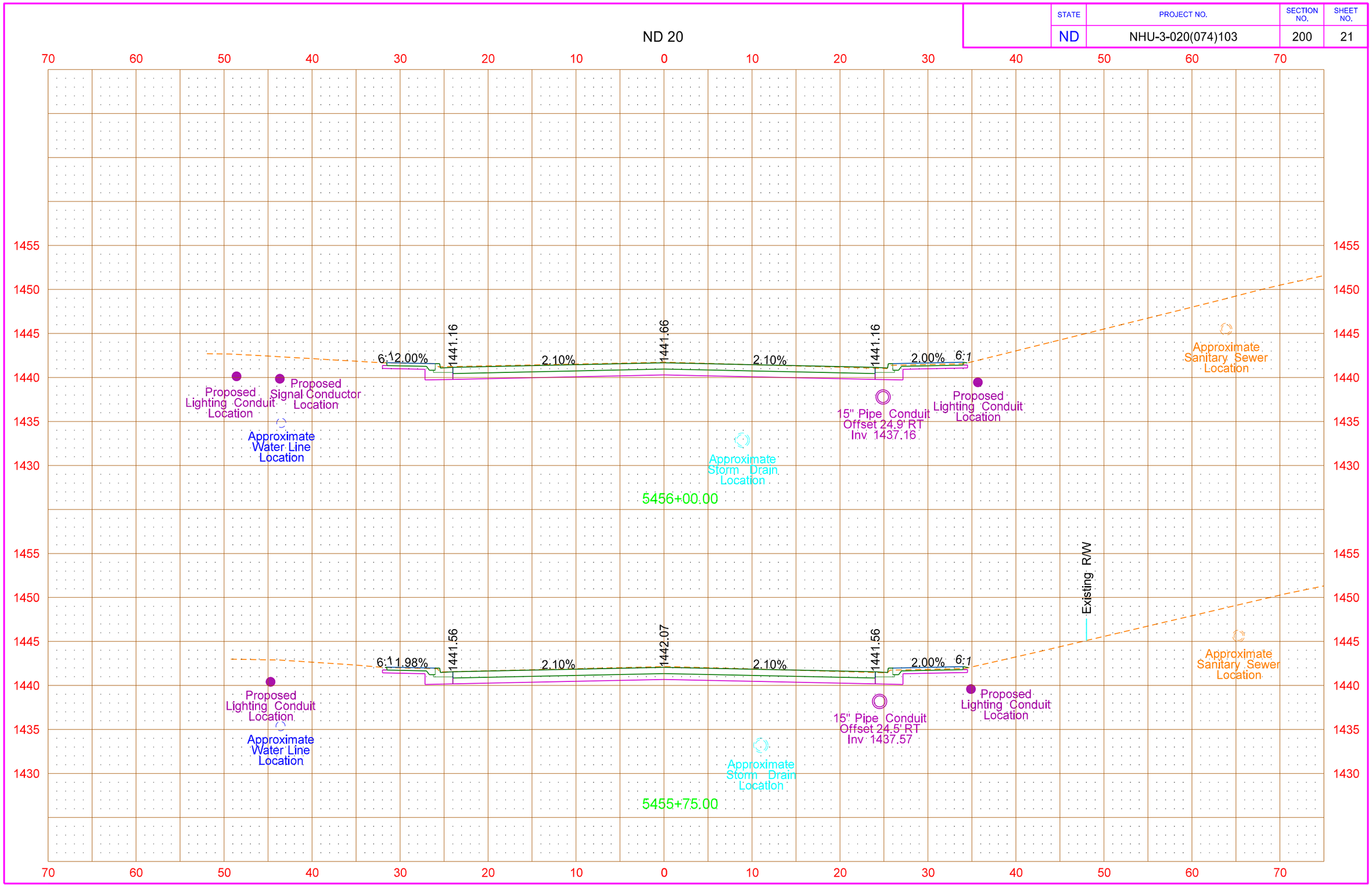


8/14/2016 11:27:54 PM taylorolson \\vcty-files01\J\trans\5211102\CADD\30020103.074\Design\Plans - ML\200\200XS_001_ND20.dgn

| STATE | PROJECT NO. | SECTION NO. | SHEET NO. |
|---|---|---|---|
| ND | NHU-3-020(074)103 | 200 | 22 |

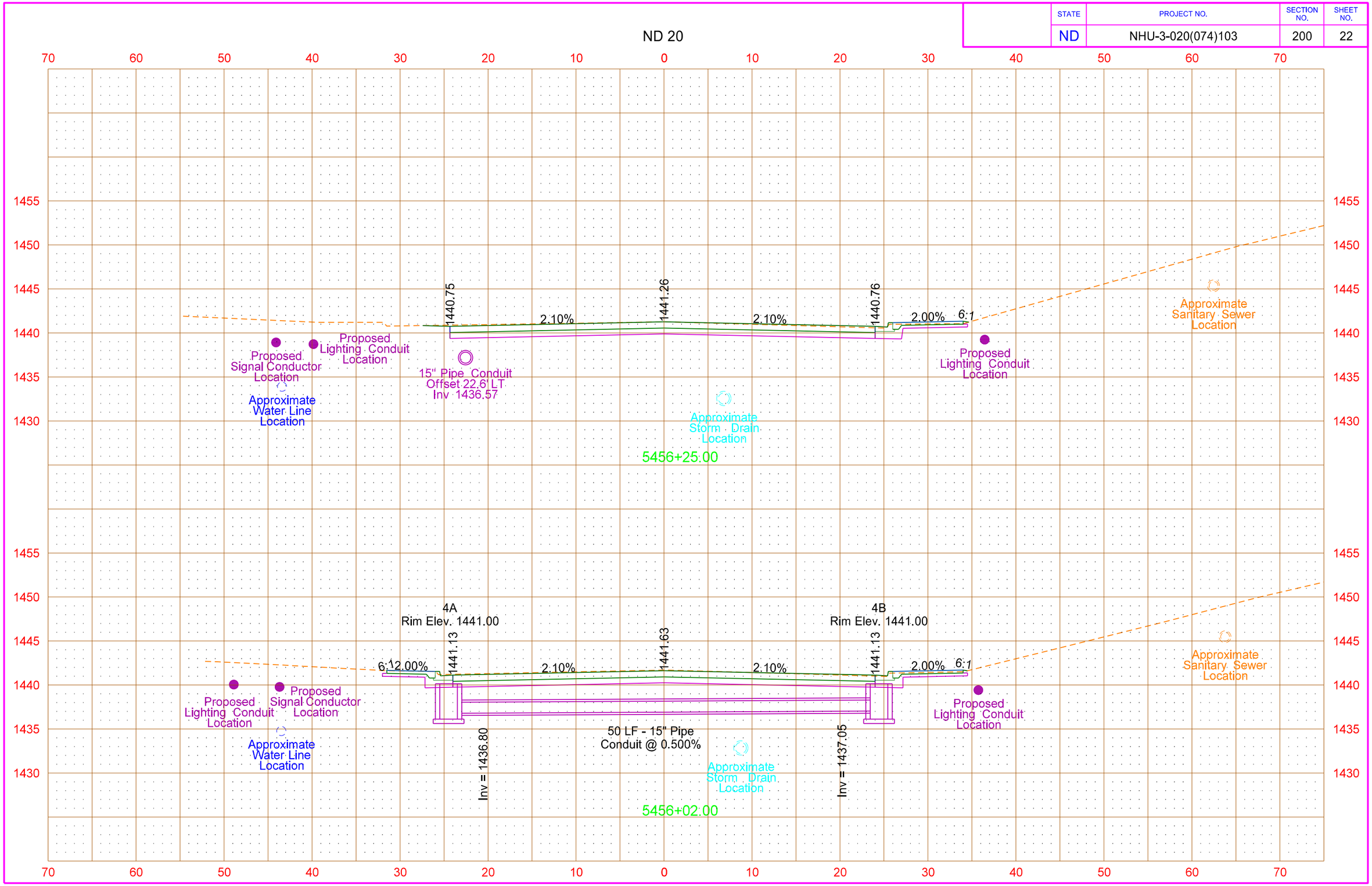


8/14/2016 11:27:56 PM taylorolson \\vcty-files01\J\trans\5211102\CADD\30020103.074\Design\Plans - ML\200\200XS_001_ND20.dgn

| STATE | PROJECT NO. | SECTION NO. | SHEET NO. |
|---|---|---|---|
| ND | NHU-3-020(074)103 | 200 | 23 |

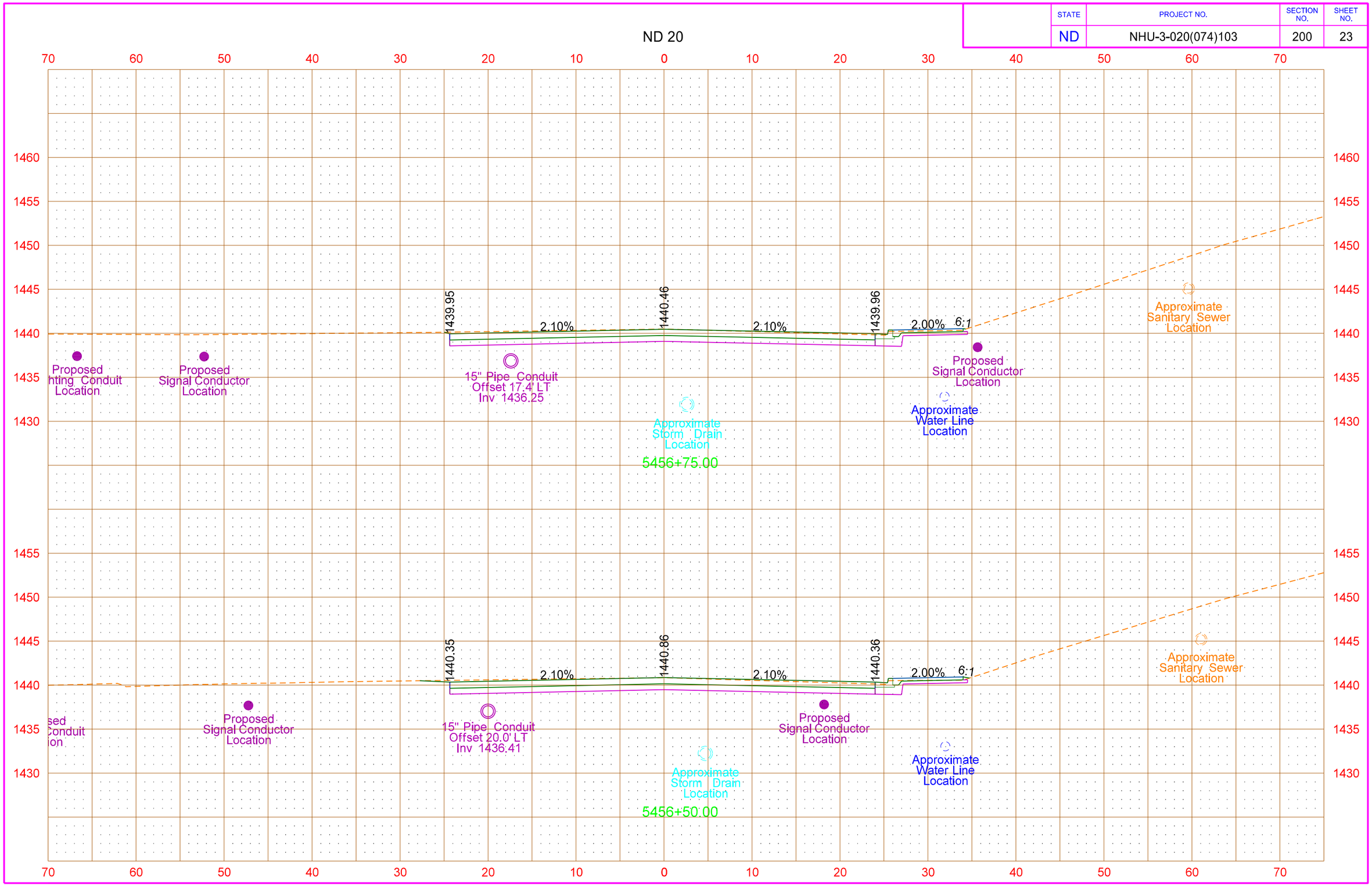


8/14/2016 11:27:57 PM taylorolson \\vcty-files01\J\trans\5211102\CADD\30020103.074\Design\Plans - ML\200\200XS_001_ND20.dgn

| STATE | PROJECT NO. | SECTION NO. | SHEET NO. |
|---|---|---|---|
| ND | NHU-3-020(074)103 | 200 | 24 |

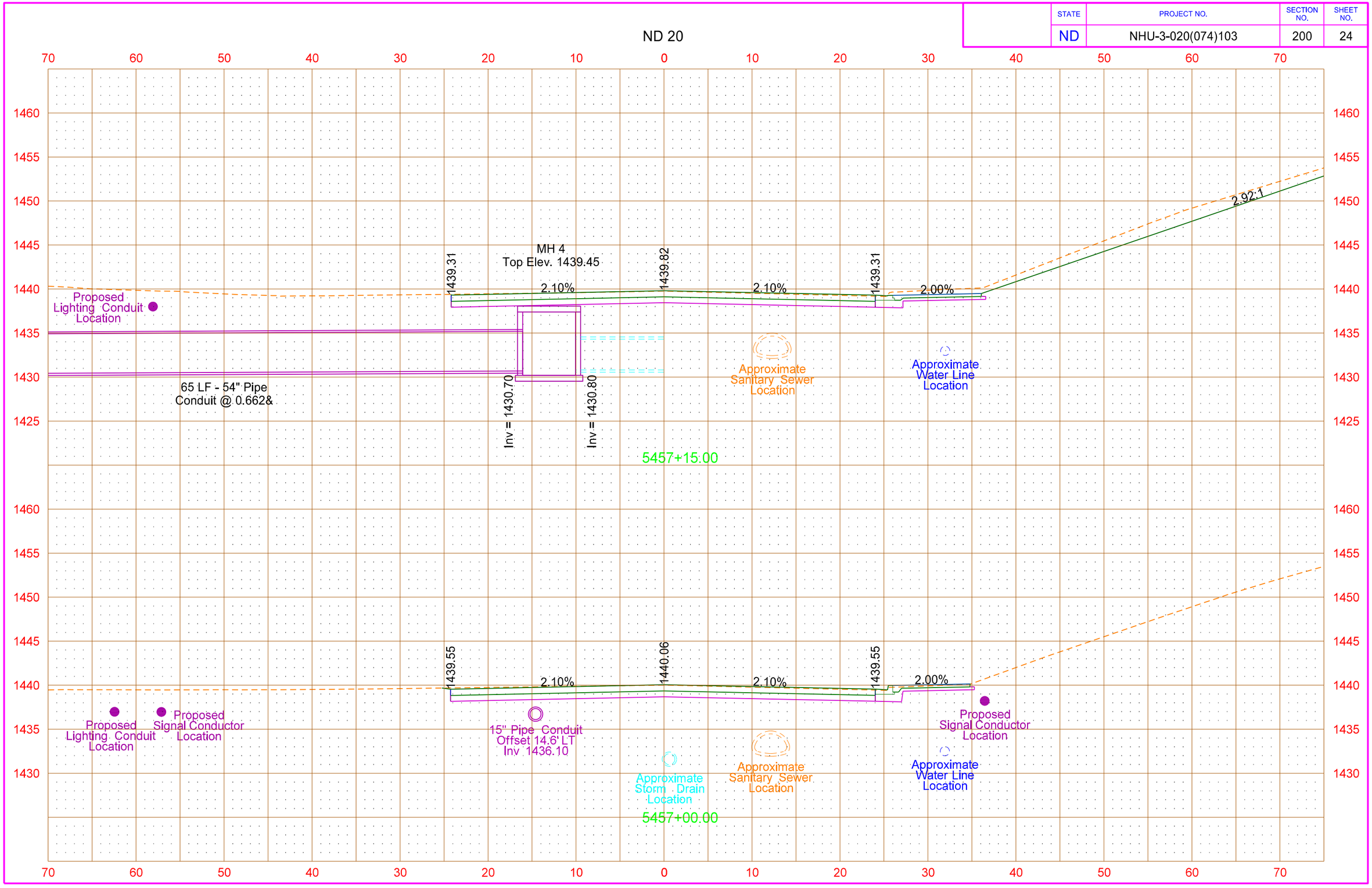


8/14/2016 11:27:59 PM taylorolson \\vcty-files01\J\trans\5211102\CADD\30020103.074\Design\Plans - ML\200\200XS_001_ND20.dgn

| STATE | PROJECT NO. | SECTION NO. | SHEET NO. |
|---|---|---|---|
| ND | NHU-3-020(074)103 | 200 | 25 |

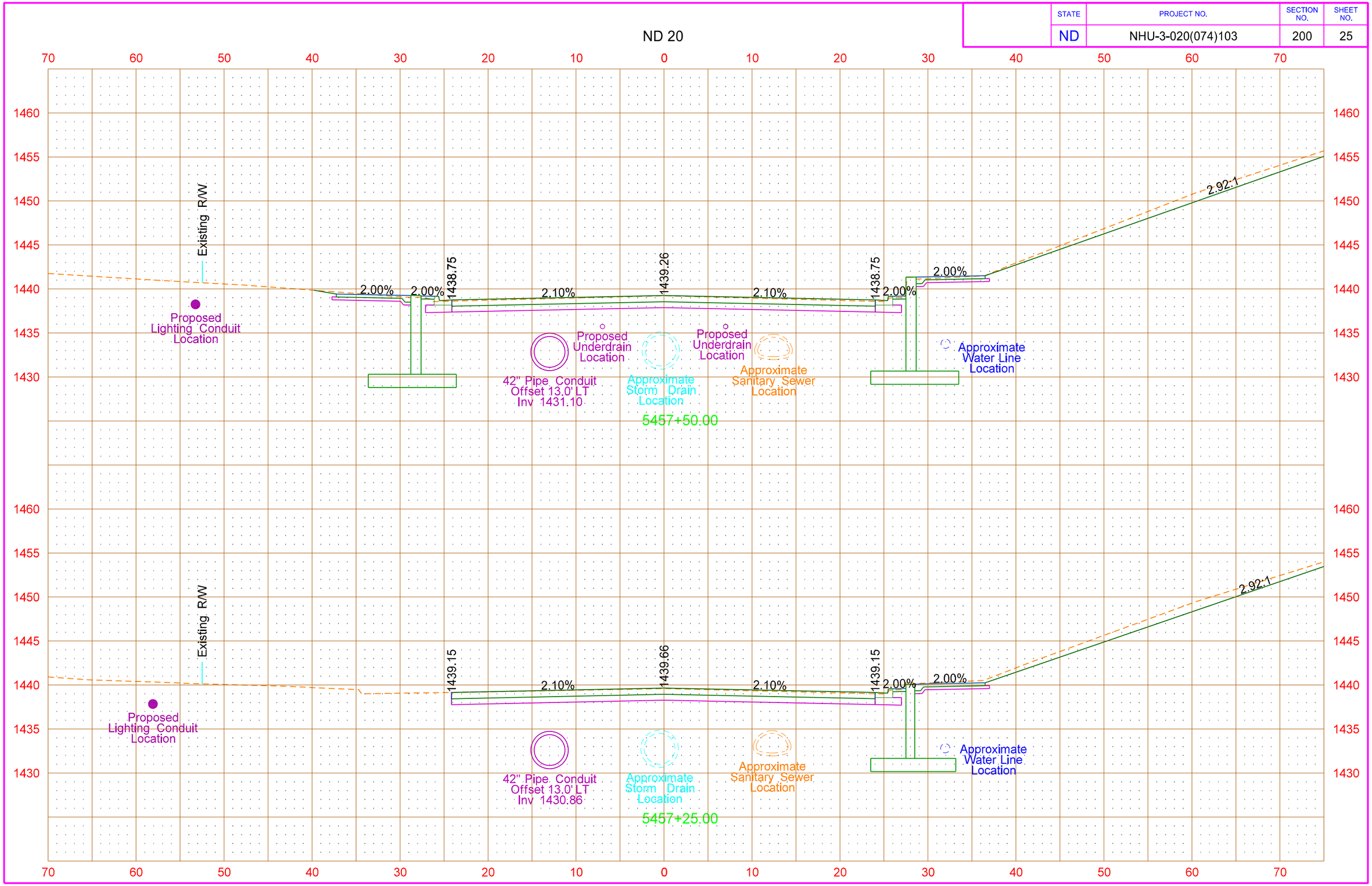


8/14/2016 11:28:00 PM taylorolson \\vcty-files01\J\trans\5211102\CADD\30020103.074\Design\Plans - ML\200\200XS_001_ND20.dgn

| STATE | PROJECT NO. | SECTION NO. | SHEET NO. |
|---|---|---|---|
| ND | NHU-3-020(074)103 | 200 | 26 |

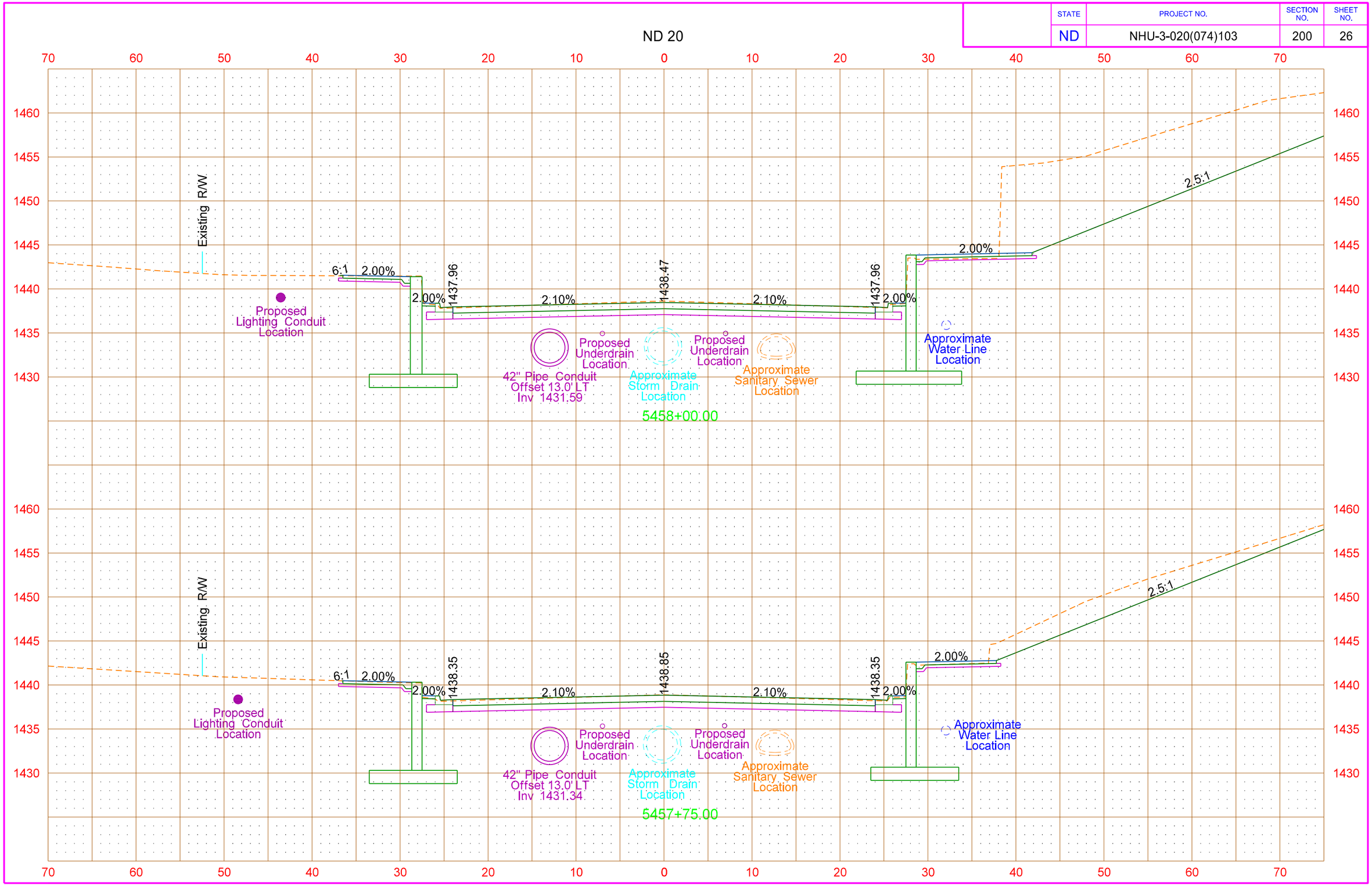

| STATE | PROJECT NO. | SECTION NO. | SHEET NO. |
|---|---|---|---|
| ND | NHU-3-020(074)103 | 200 | 27 |

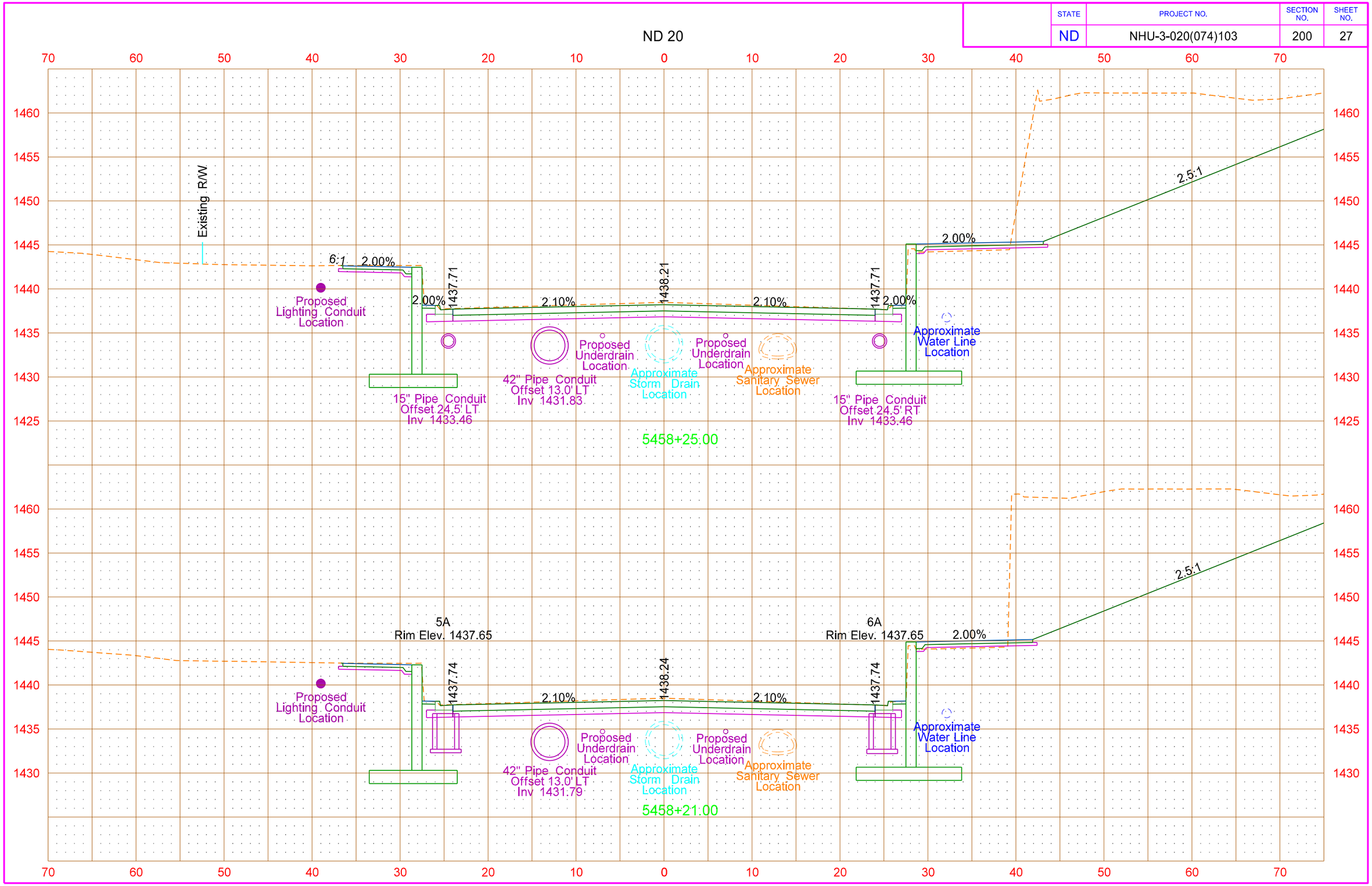


8/14/2016 11:28:03 PM taylorolson \\vcty-files01\J\trans\5211102\CADD\30020103.074\Design\Plans - ML\200\200XS_001_ND20.dgn

| STATE | PROJECT NO. | SECTION NO. | SHEET NO. |
|---|---|---|---|
| ND | NHU-3-020(074)103 | 200 | 28 |

# ND 20

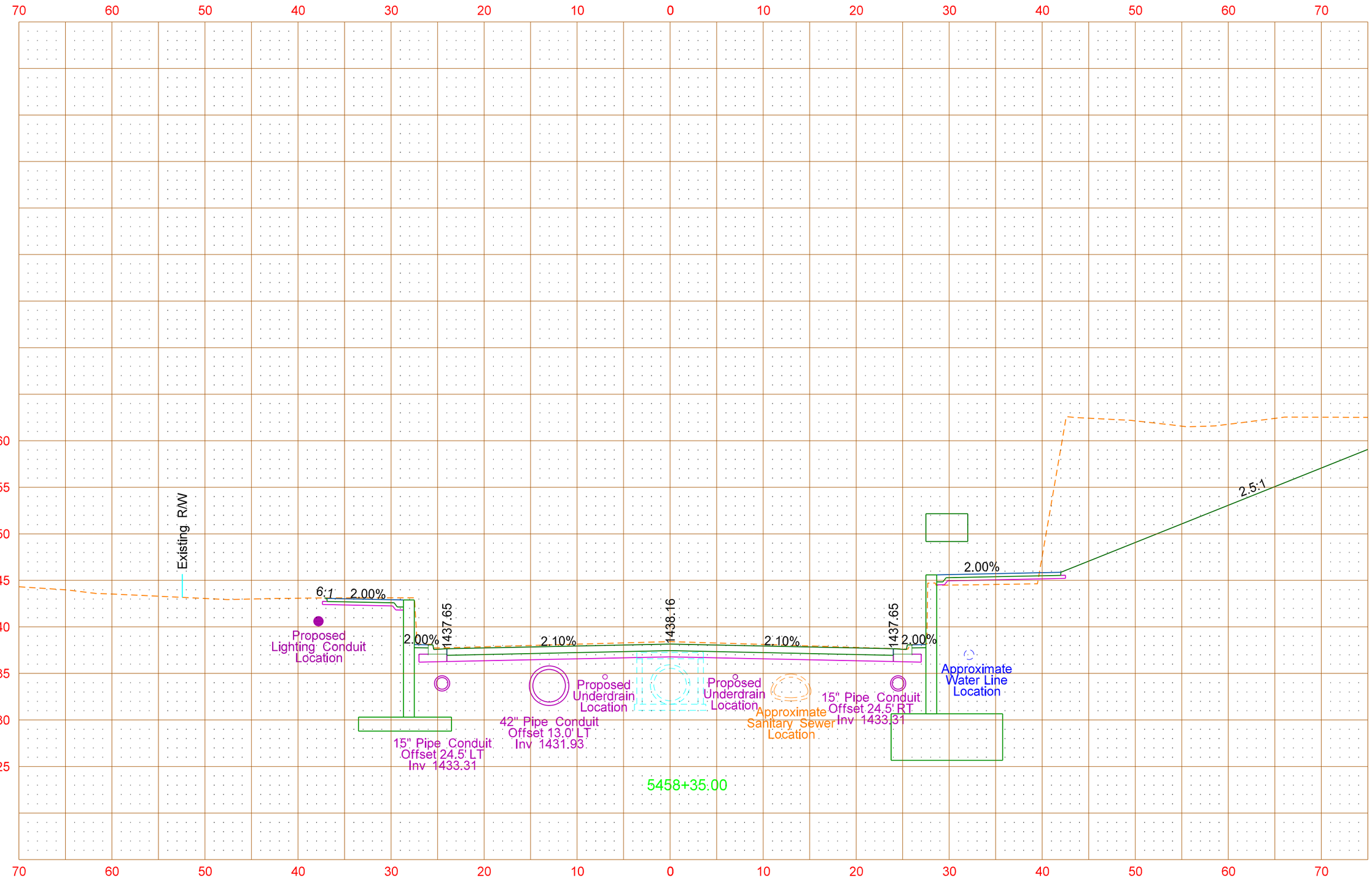

| STATE | PROJECT NO. | SECTION NO. | SHEET NO. |
|---|---|---|---|
| ND | NHU-3-020(074)103 | 200 | 29 |

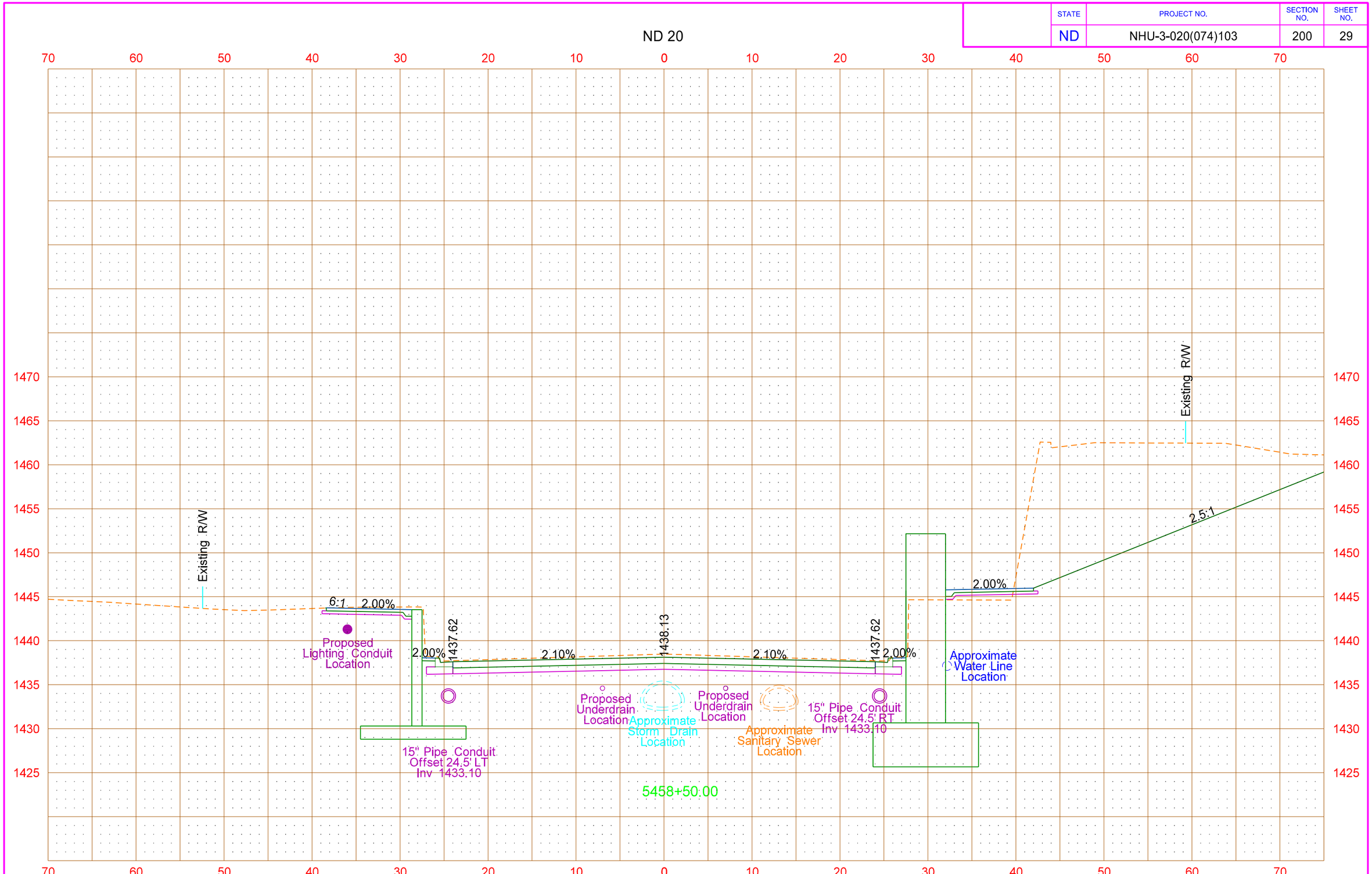


8/14/2016 11:28:06 PM taylorolson \\vcty-files01\J\trans\5211102\CADD\30020103.074\Design\Plans - ML\200\200XS_001_ND20.dgn

| STATE | PROJECT NO. | SECTION NO. | SHEET NO. |
|---|---|---|---|
| ND | NHU-3-020(074)103 | 200 | 30 |

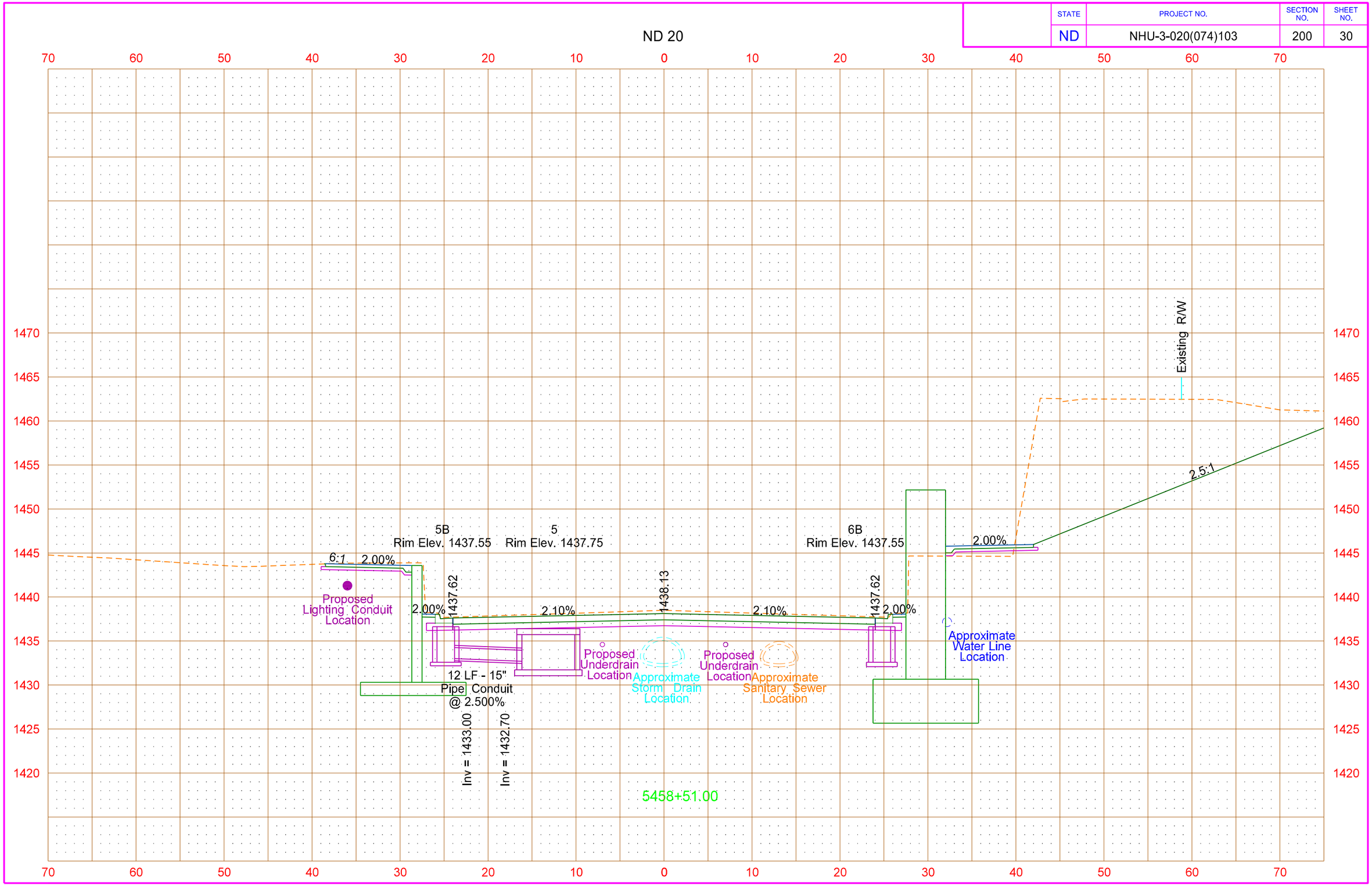


8/14/2016 11:28:07 PM taylorolson \\vcty-files01\J\trans\5211102\CADD\30020103.074\Design\Plans - ML\200\200XS_001_ND20.dgn

| STATE | PROJECT NO. | SECTION NO. | SHEET NO. |
|---|---|---|---|
| ND | NHU-3-020(074)103 | 200 | 31 |

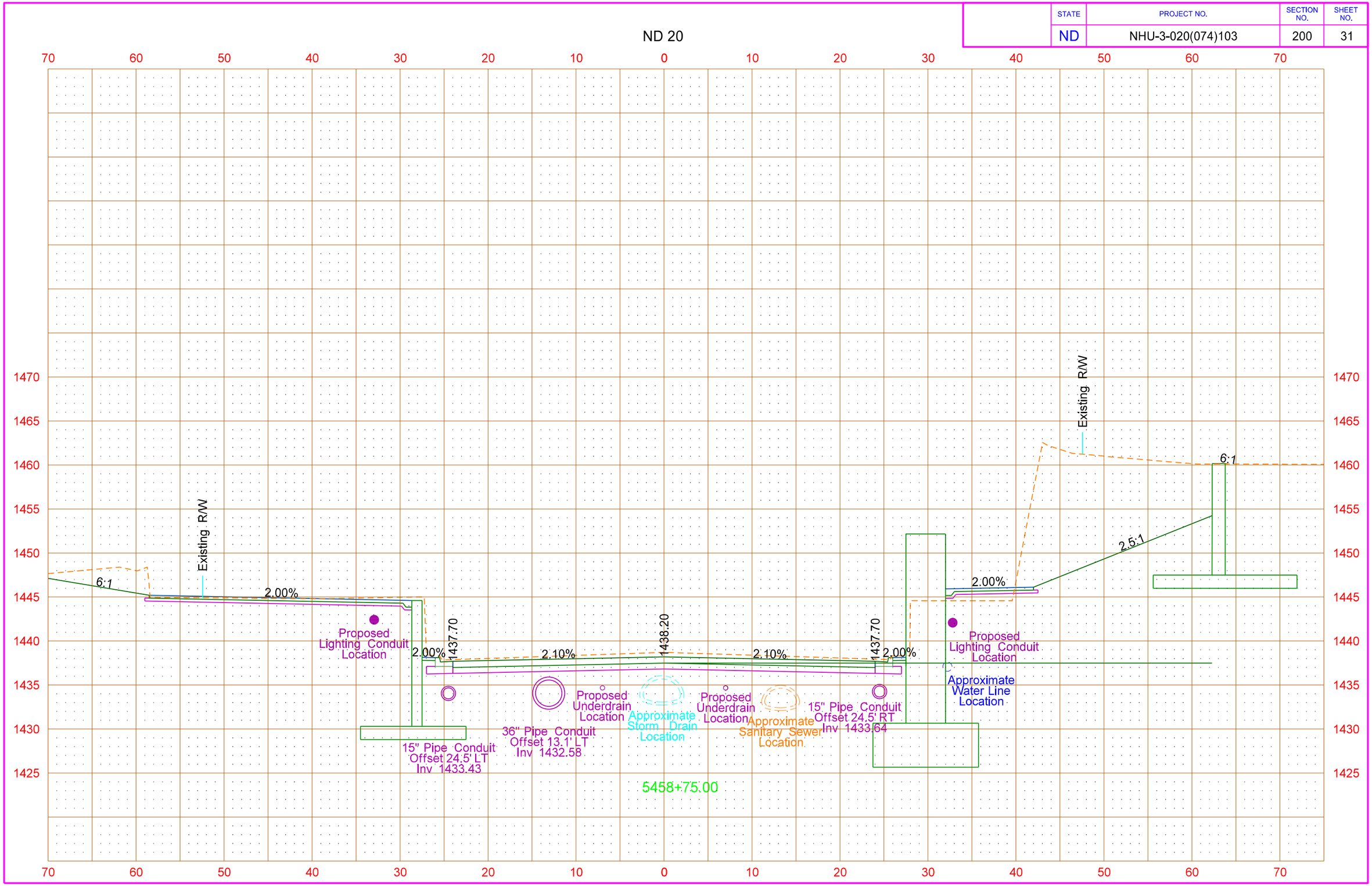


8/14/2016 11:28:09 PM taylorolson \\vcty-files01\J\trans\5211102\CADD\30020103.074\Design\Plans - ML\200\200XS_001_ND20.dgn

| STATE | PROJECT NO. | SECTION NO. | SHEET NO. |
|---|---|---|---|
| ND | NHU-3-020(074)103 | 200 | 32 |

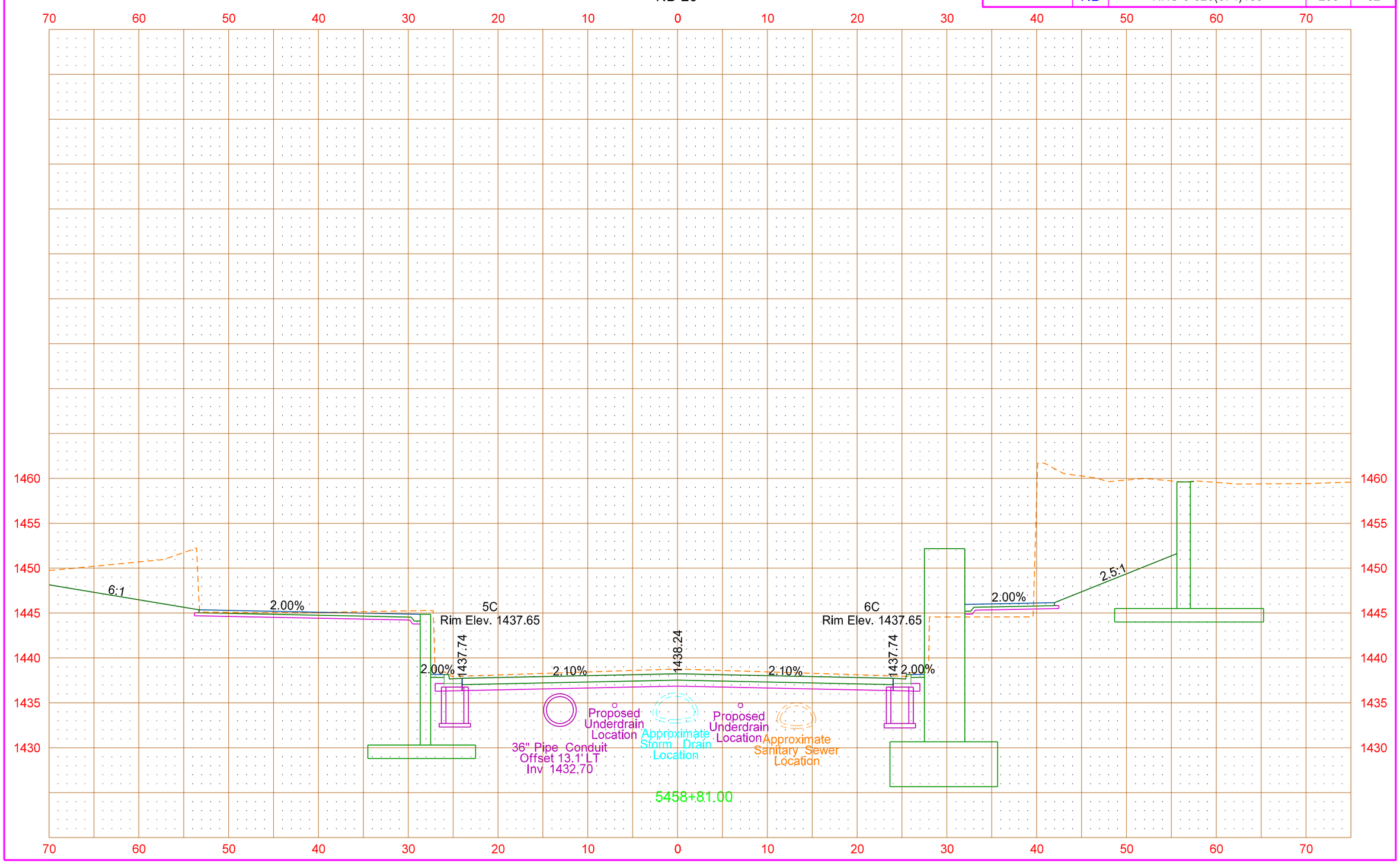

| STATE | PROJECT NO. | SECTION NO. | SHEET NO. |
|---|---|---|---|
| ND | NHU-3-020(074)103 | 200 | 33 |

ND 20

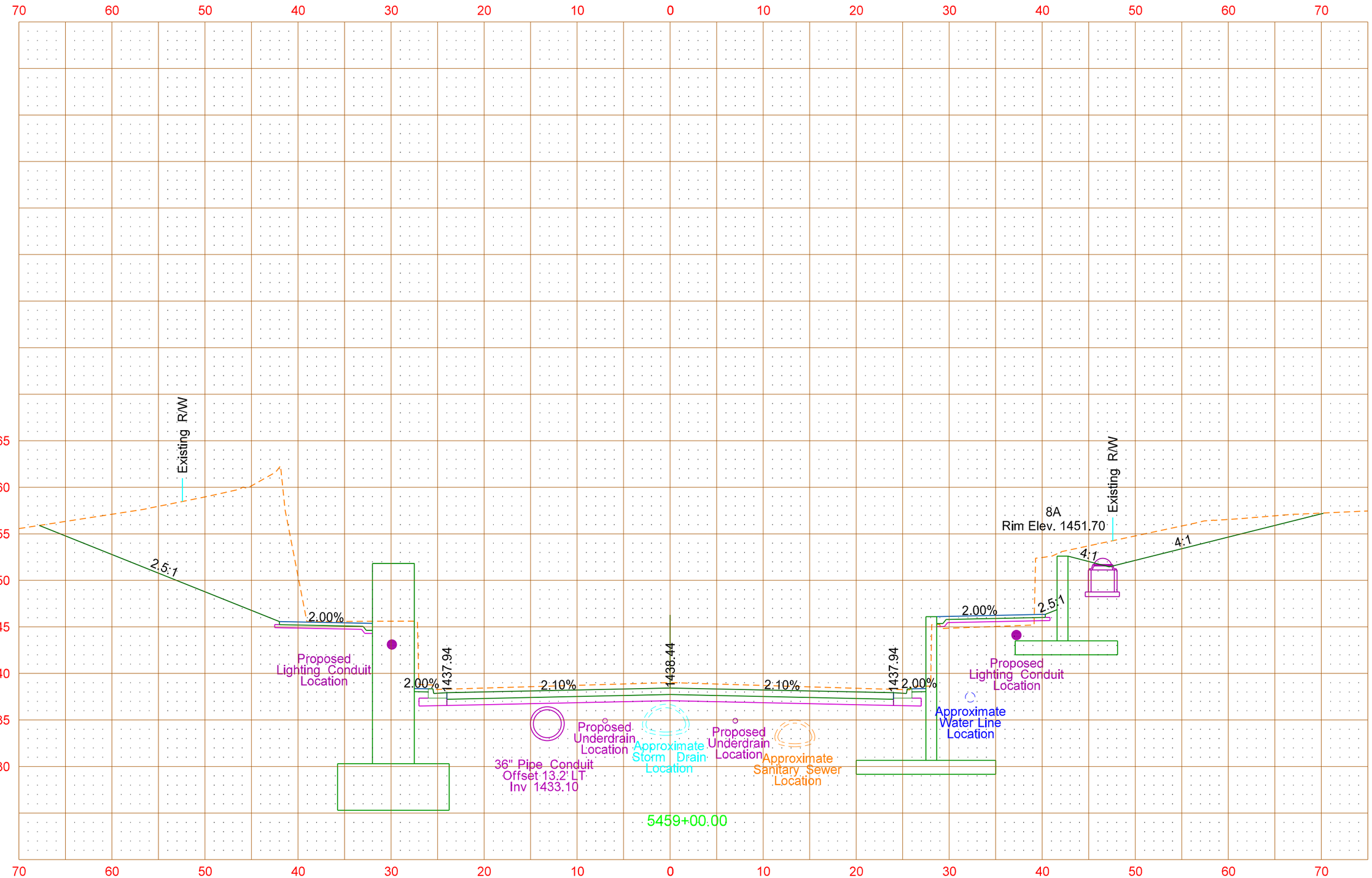

| STATE | PROJECT NO. | SECTION NO. | SHEET NO. |
|---|---|---|---|
| ND | NHU-3-020(074)103 | 200 | 34 |

ND 20

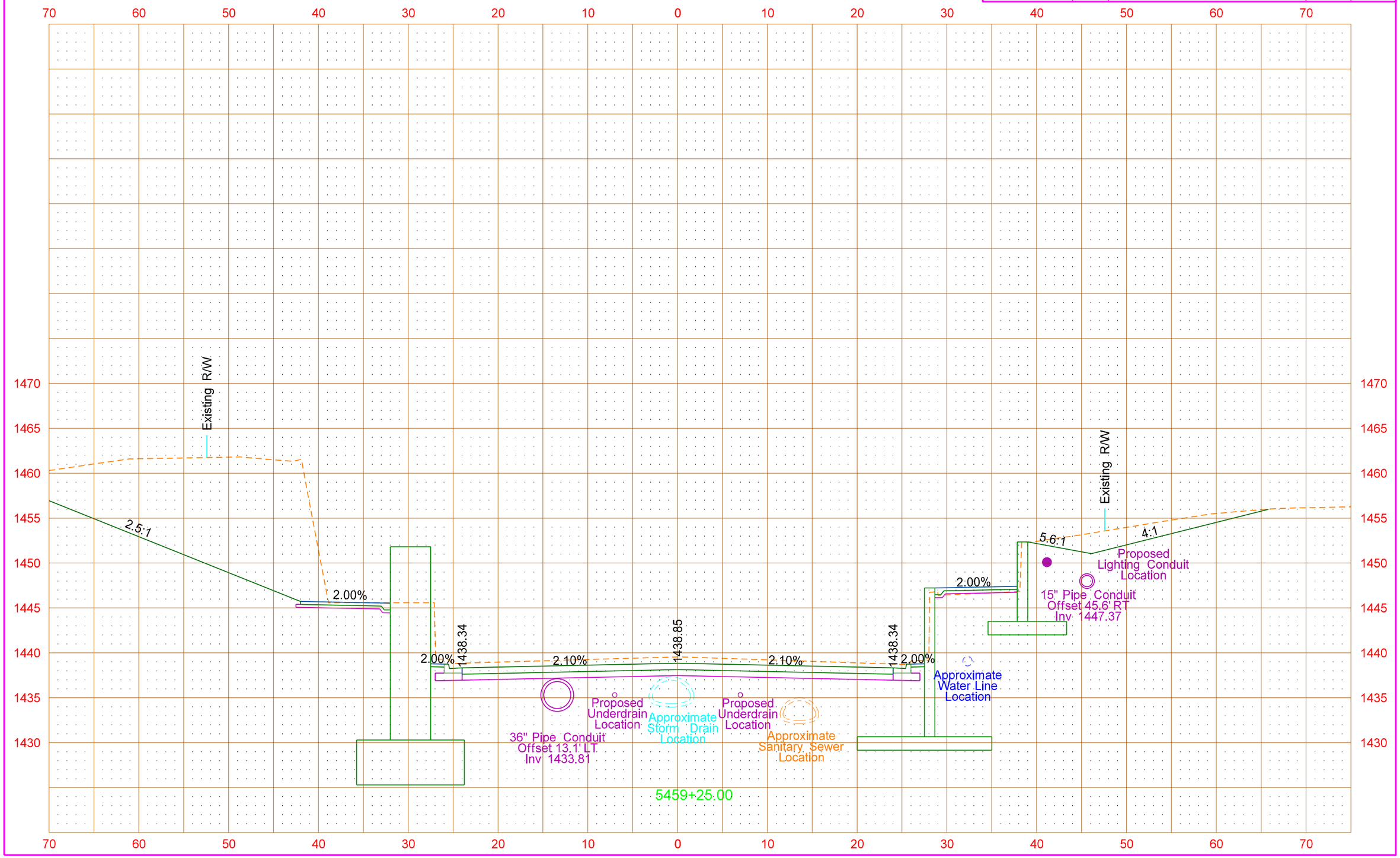

| STATE | PROJECT NO. | SECTION NO. | SHEET NO. |
|---|---|---|---|
| ND | NHU-3-020(074)103 | 200 | 35 |

ND 20

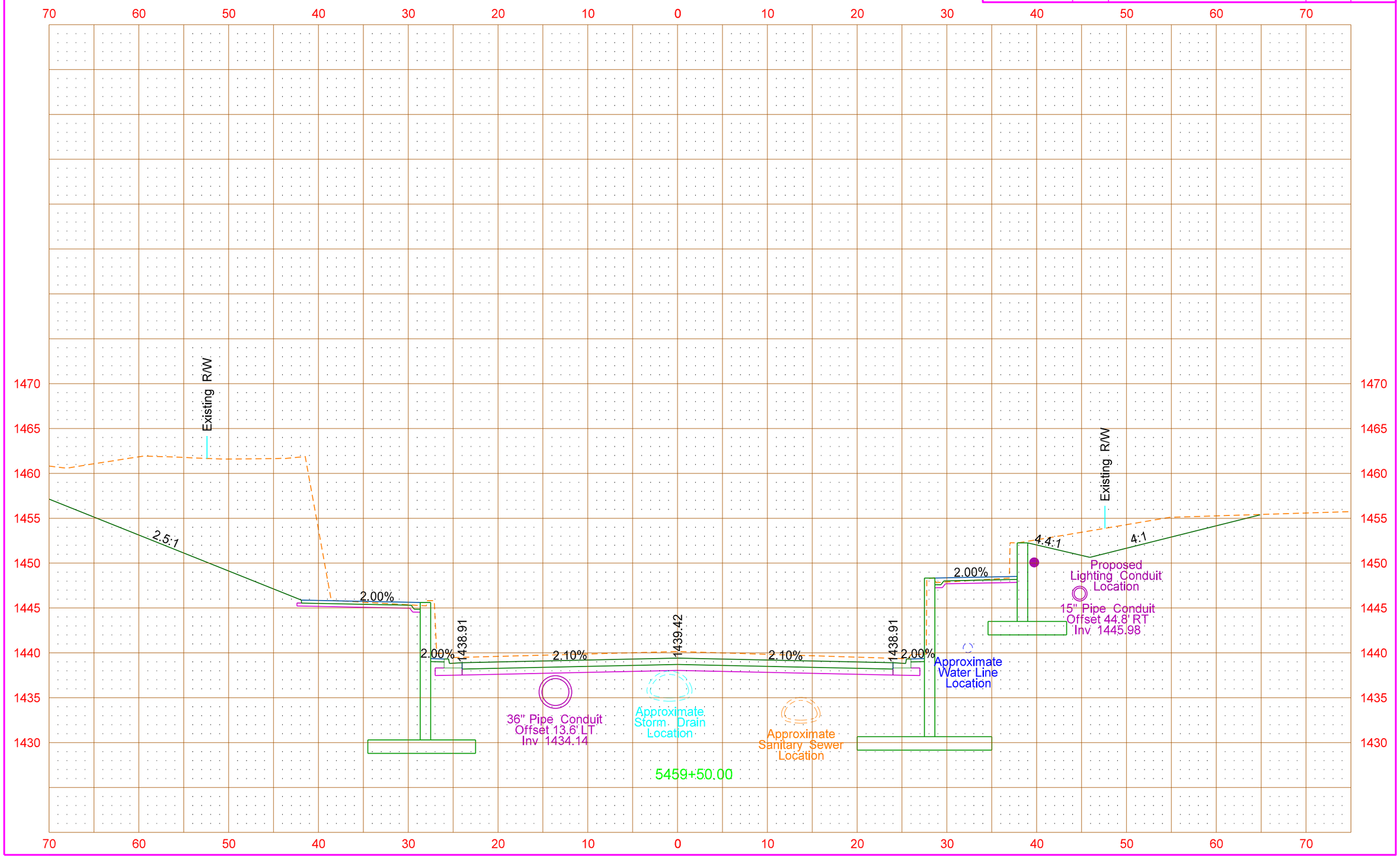


8/14/2016 11:28:14 PM taylorolson \\vcty-files01\J\trans\5211102\CADD\30020103.074\Design\Plans - ML\200\200XS_001_ND20.dgn

| STATE | PROJECT NO. | SECTION NO. | SHEET NO. |
|---|---|---|---|
| ND | NHU-3-020(074)103 | 200 | 36 |

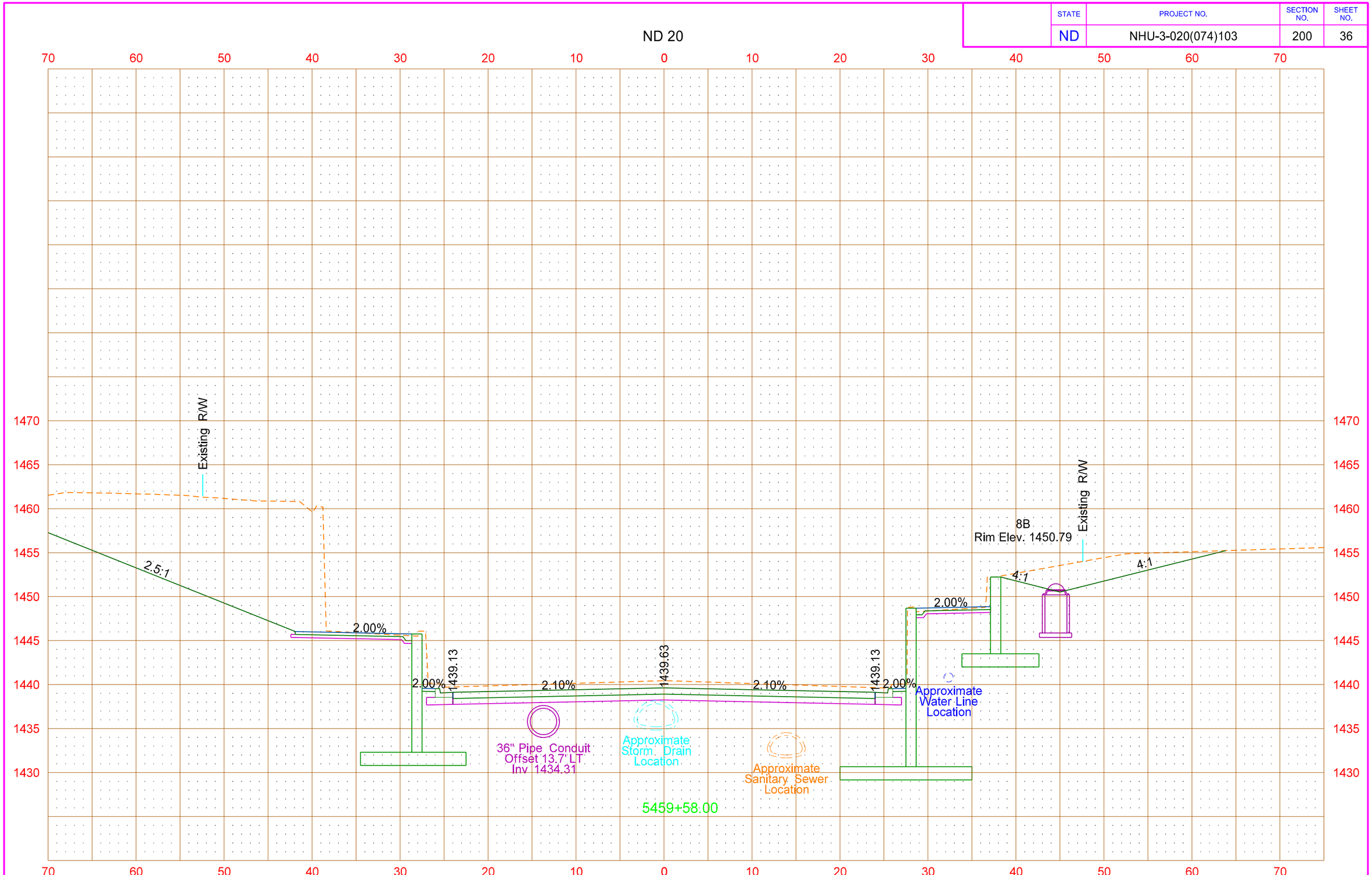

| STATE | PROJECT NO. | SECTION NO. | SHEET NO. |
|---|---|---|---|
| ND | NHU-3-020(074)103 | 200 | 37 |

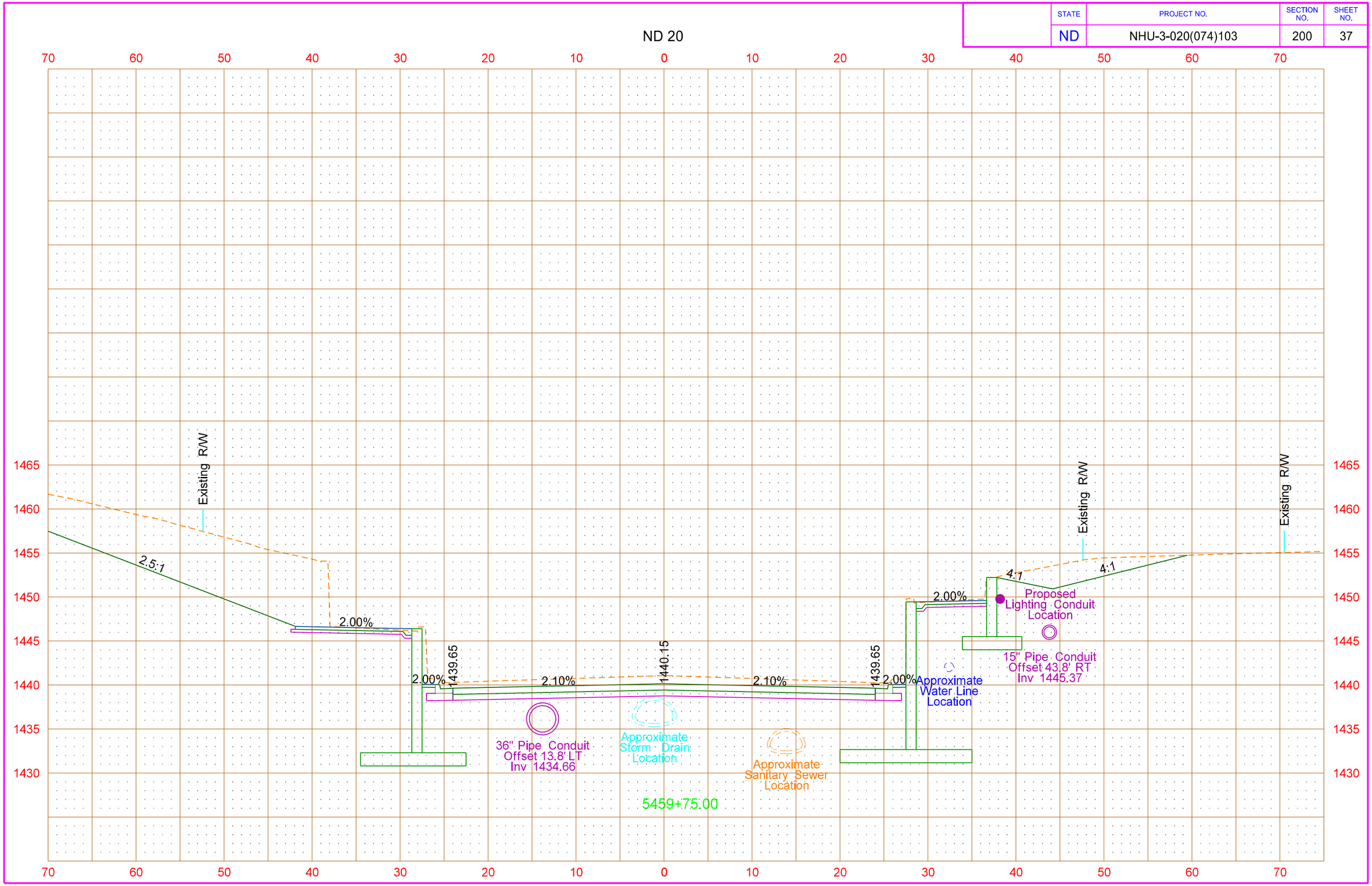


8/14/2016 11:28:17 PM taylorolson \\vcty-files01\J\trans\5211102\CADD\30020103.074\Design\Plans - ML\200\200XS_001_ND20.dgn

| STATE | PROJECT NO. | SECTION NO. | SHEET NO. |
|---|---|---|---|
| ND | NHU-3-020(074)103 | 200 | 38 |

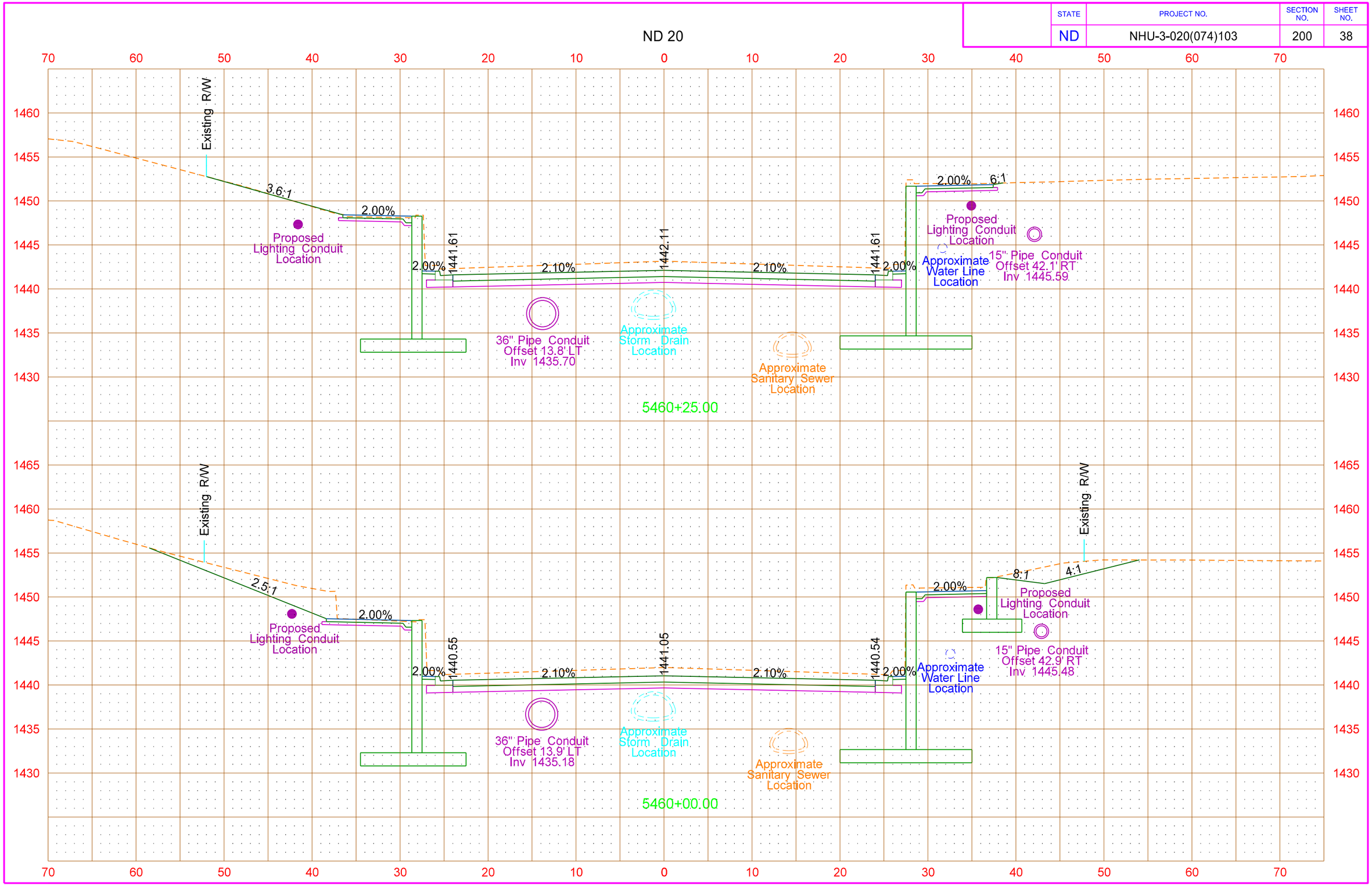


8/14/2016 11:28:19 PM taylorolson \\vcty-files01\J\trans\5211102\CADD\30020103.074\Design\Plans - ML\200\200XS_001_ND20.dgn

| STATE | PROJECT NO. | SECTION NO. | SHEET NO. |
|---|---|---|---|
| ND | NHU-3-020(074)103 | 200 | 39 |

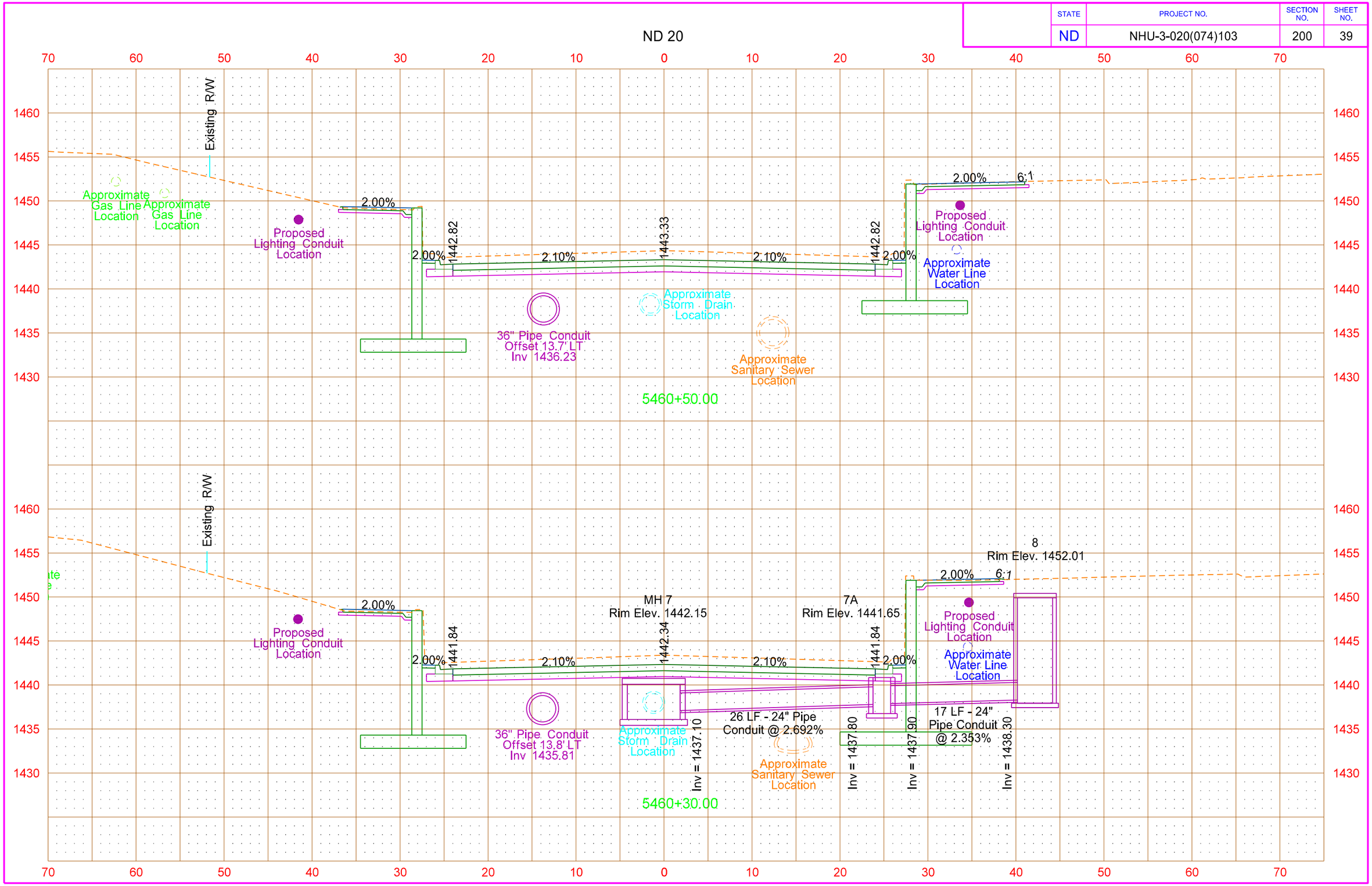


8/14/2016 11:28:20 PM taylorolson \\vcty-files01\J\trans\5211102\CADD\30020103.074\Design\Plans - ML\200\200XS_001_ND20.dgn

| STATE | PROJECT NO. | SECTION NO. | SHEET NO. |
|---|---|---|---|
| ND | NHU-3-020(074)103 | 200 | 40 |

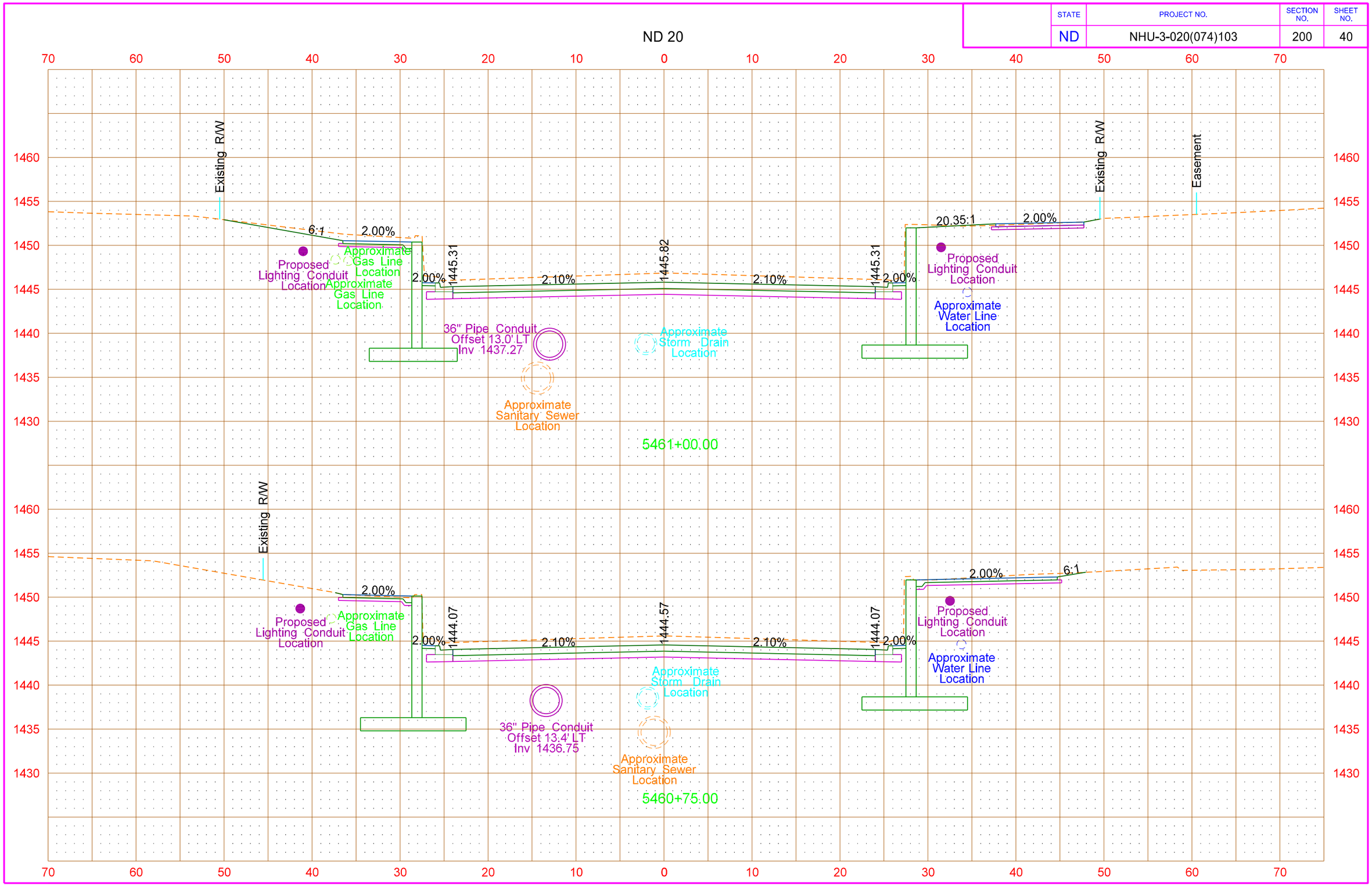

| STATE | PROJECT NO. | SECTION NO. | SHEET NO. |
|---|---|---|---|
| ND | NHU-3-020(074)103 | 200 | 41 |

ND 20

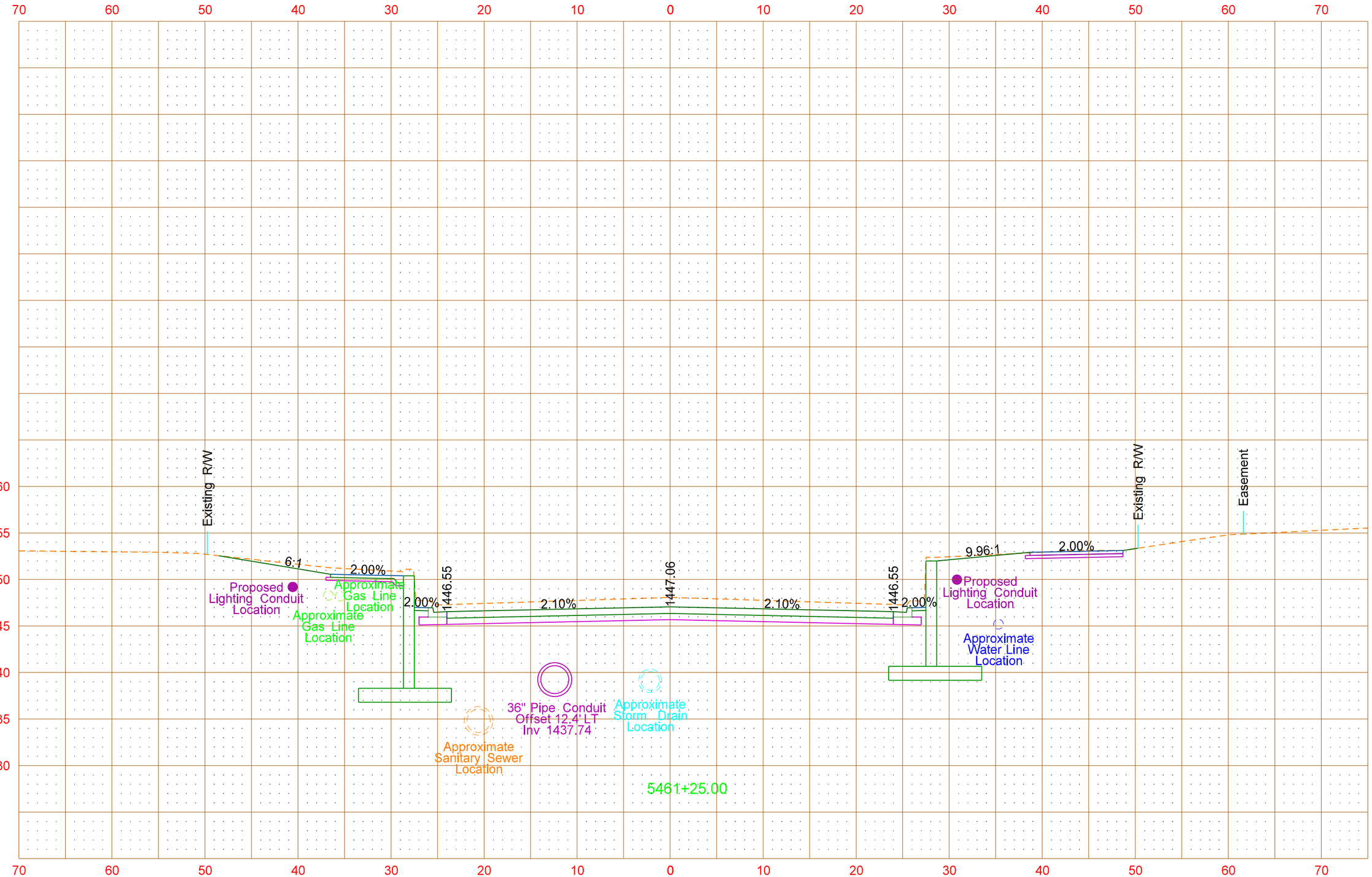


8/14/2016 11:28:23 PM taylorolson \\vcty-files01\J\trans\5211102\CADD\30020103.074\Design\Plans - ML\200\200XS_001_ND20.dgn

| STATE | PROJECT NO. | SECTION NO. | SHEET NO. |
|---|---|---|---|
| ND | NHU-3-020(074)103 | 200 | 42 |

# ND 20

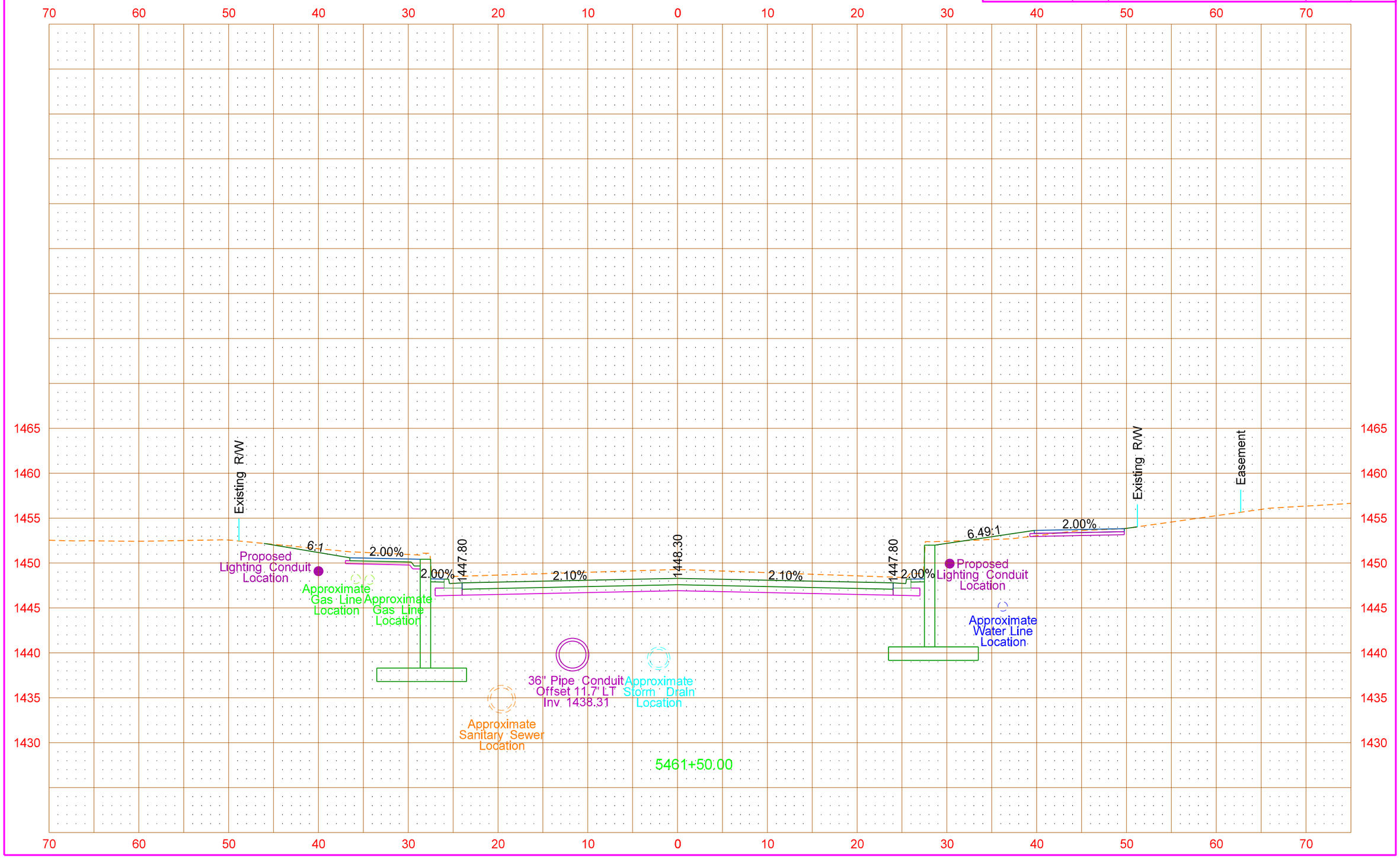

| STATE | PROJECT NO. | SECTION NO. | SHEET NO. |
|---|---|---|---|
| ND | NHU-3-020(074)103 | 200 | 43 |

# ND 20

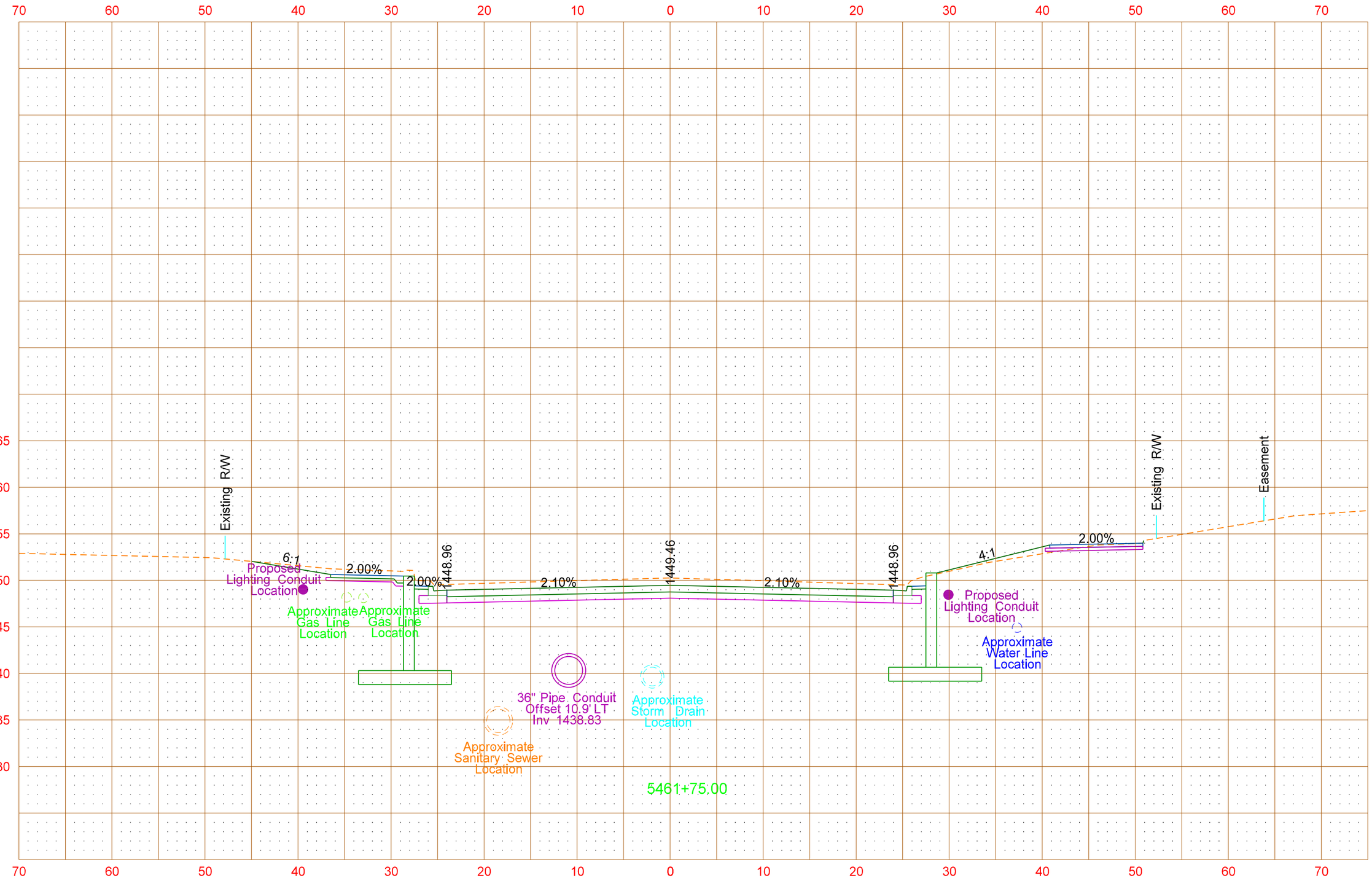

| STATE | PROJECT NO. | SECTION NO. | SHEET NO. |
|---|---|---|---|
| ND | NHU-3-020(074)103 | 200 | 44 |

# ND 20

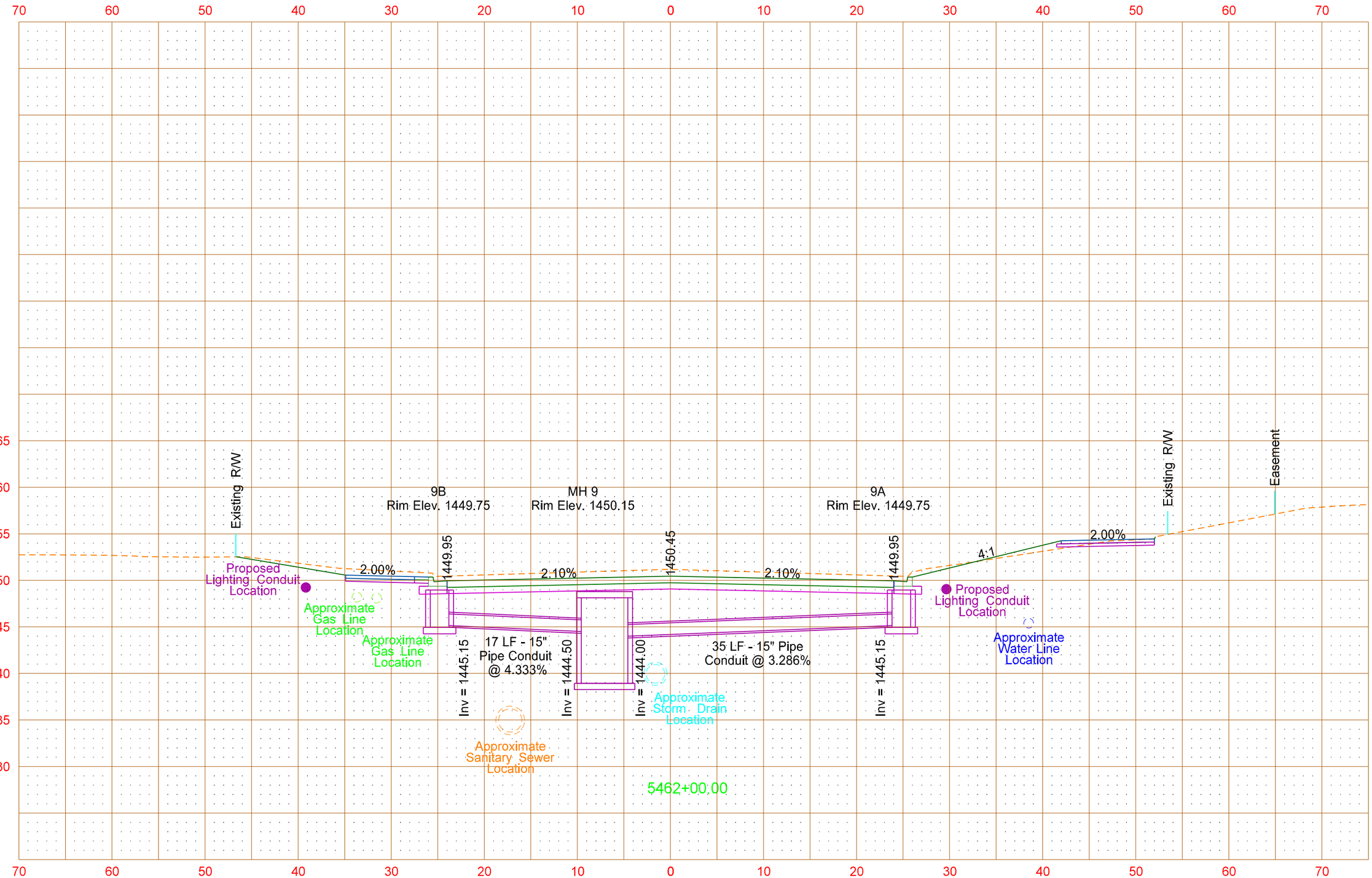


8/14/2016 11:28:27 PM taylorolson \\vcty-files01\J\trans\5211102\CADD\30020103.074\Design\Plans - ML\200\200XS_001_ND20.dgn

| STATE | PROJECT NO. | SECTION NO. | SHEET NO. |
|---|---|---|---|
| ND | NHU-3-020(074)103 | 200 | 45 |

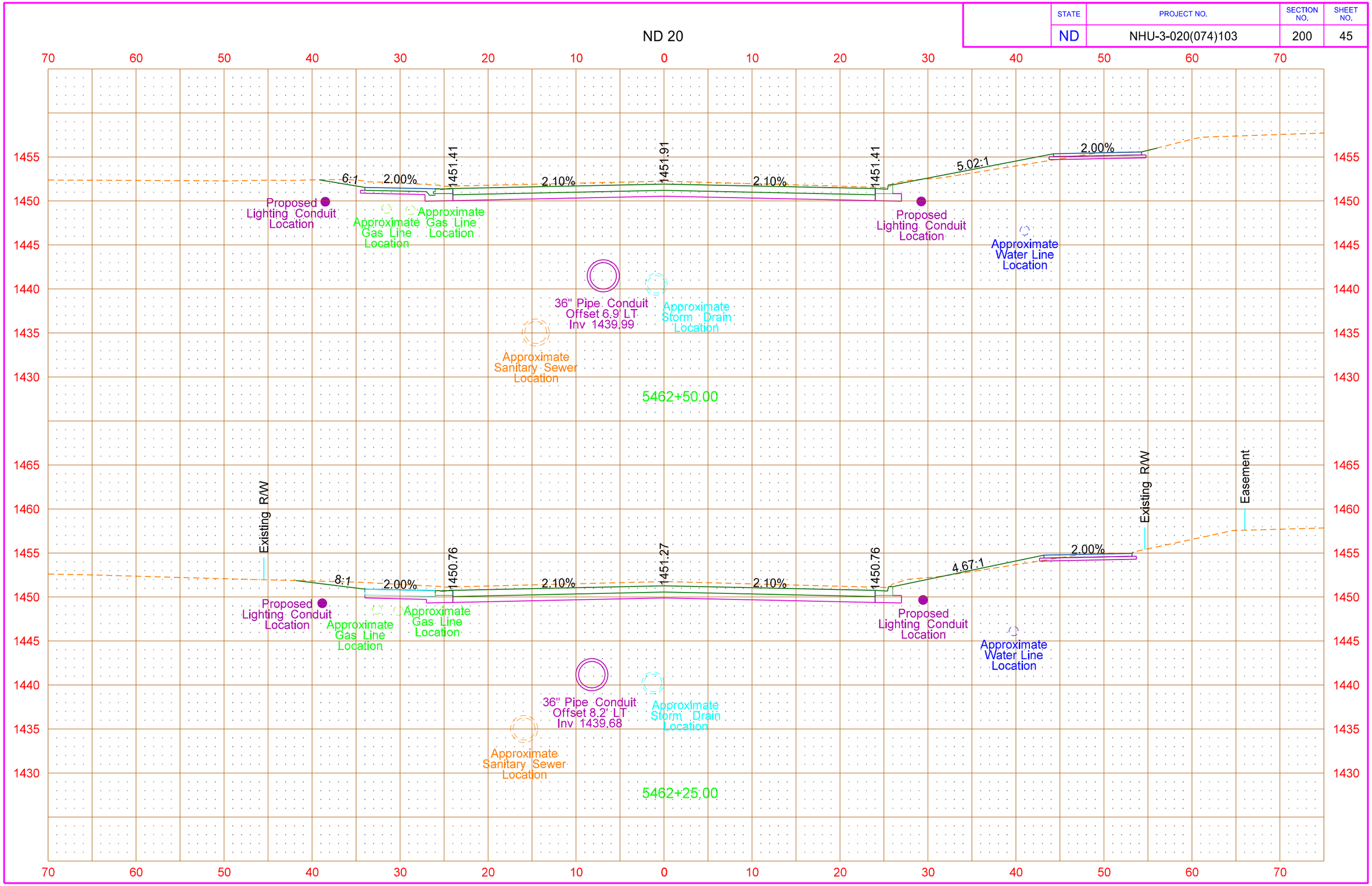


8/14/2016 11:28:29 PM taylorolson \\vcty-files01\J\trans\5211102\CADD\30020103.074\Design\Plans - ML\200\200XS_001_ND20.dgn

| STATE | PROJECT NO. | SECTION NO. | SHEET NO. |
|---|---|---|---|
| ND | NHU-3-020(074)103 | 200 | 46 |

# ND 20

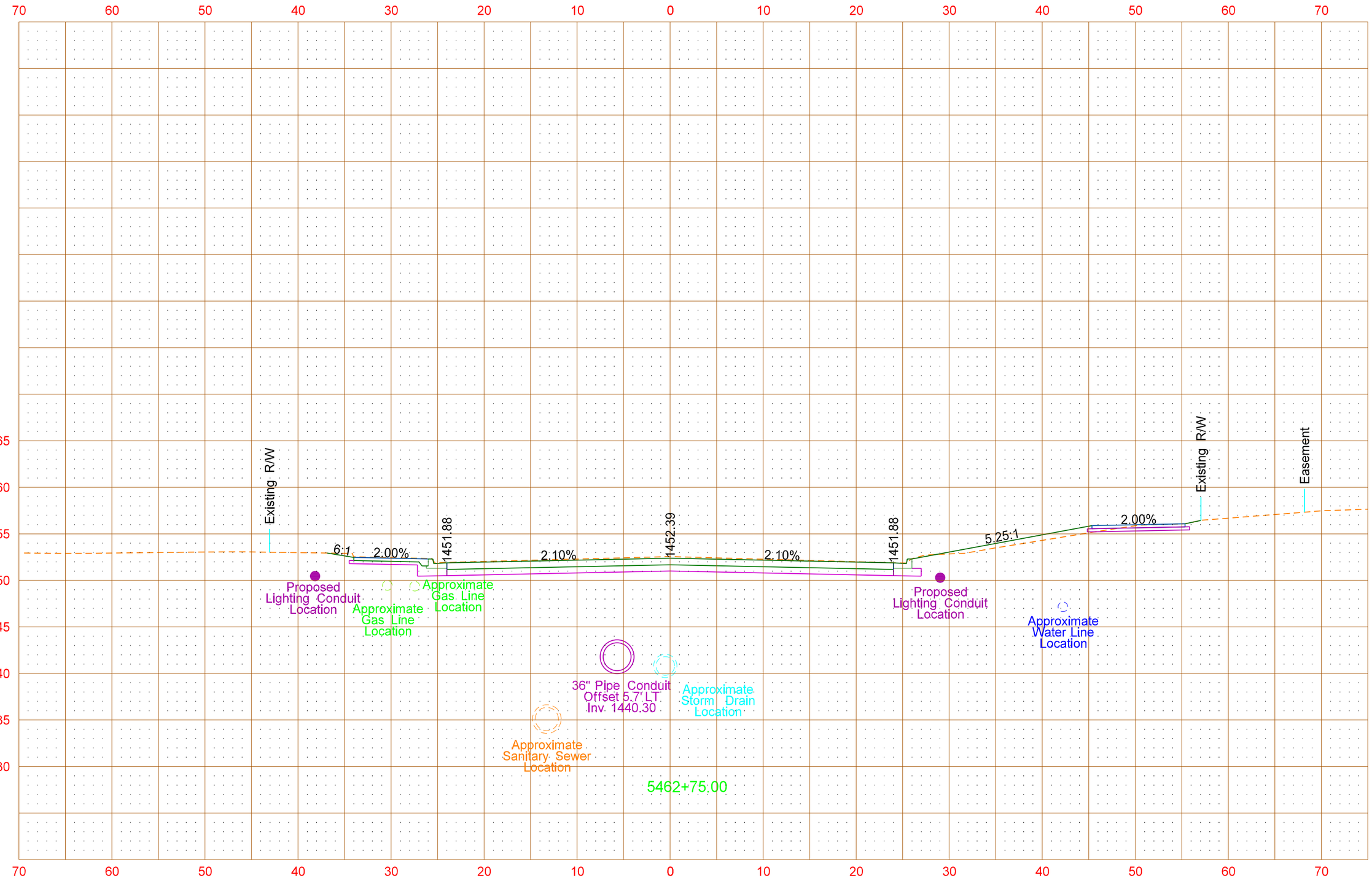

| STATE | PROJECT NO. | SECTION NO. | SHEET NO. |
|---|---|---|---|
| ND | NHU-3-020(074)103 | 200 | 47 |

ND 20

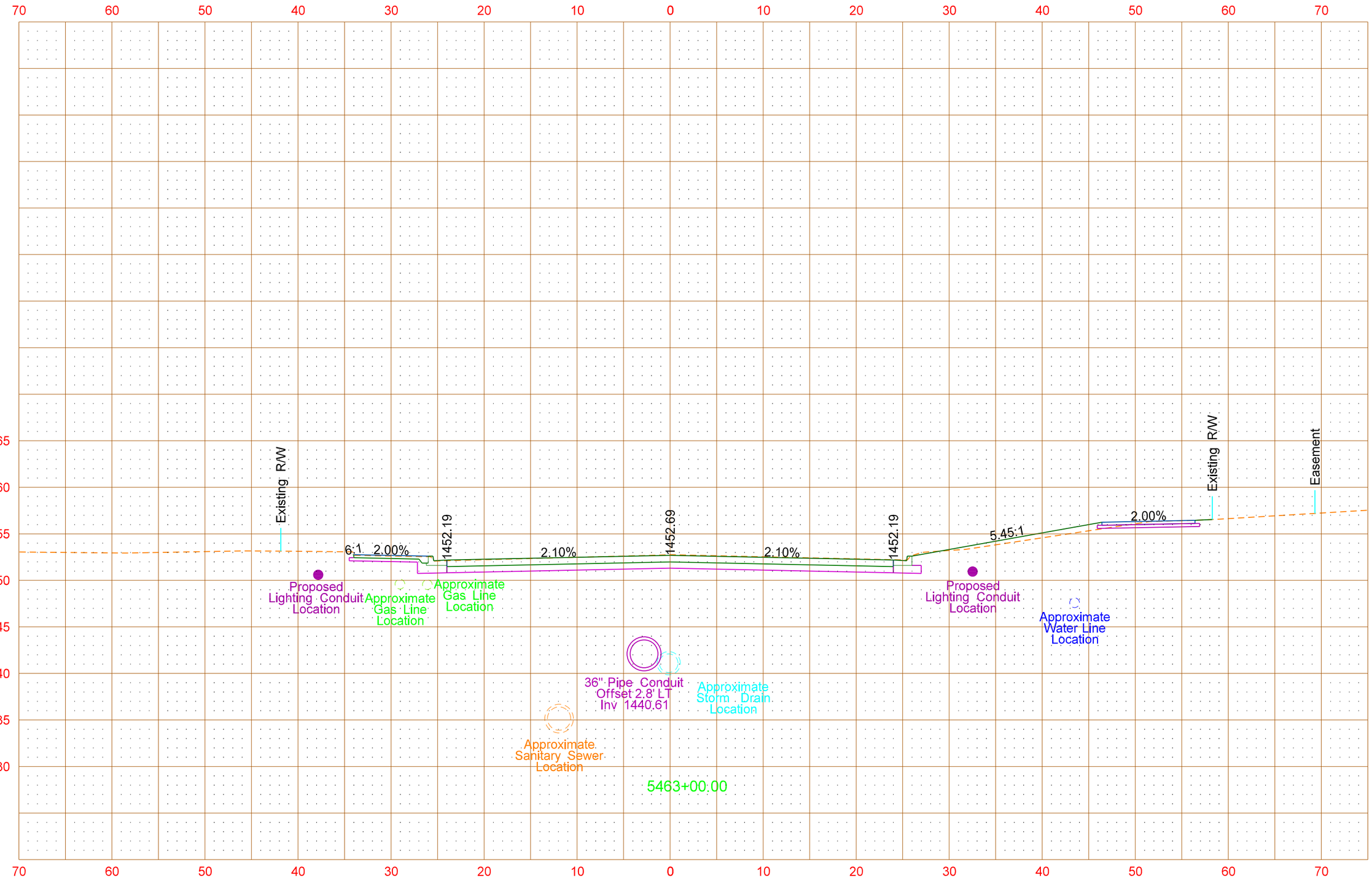

| STATE | PROJECT NO. | SECTION NO. | SHEET NO. |
|---|---|---|---|
| ND | NHU-3-020(074)103 | 200 | 48 |

ND 20

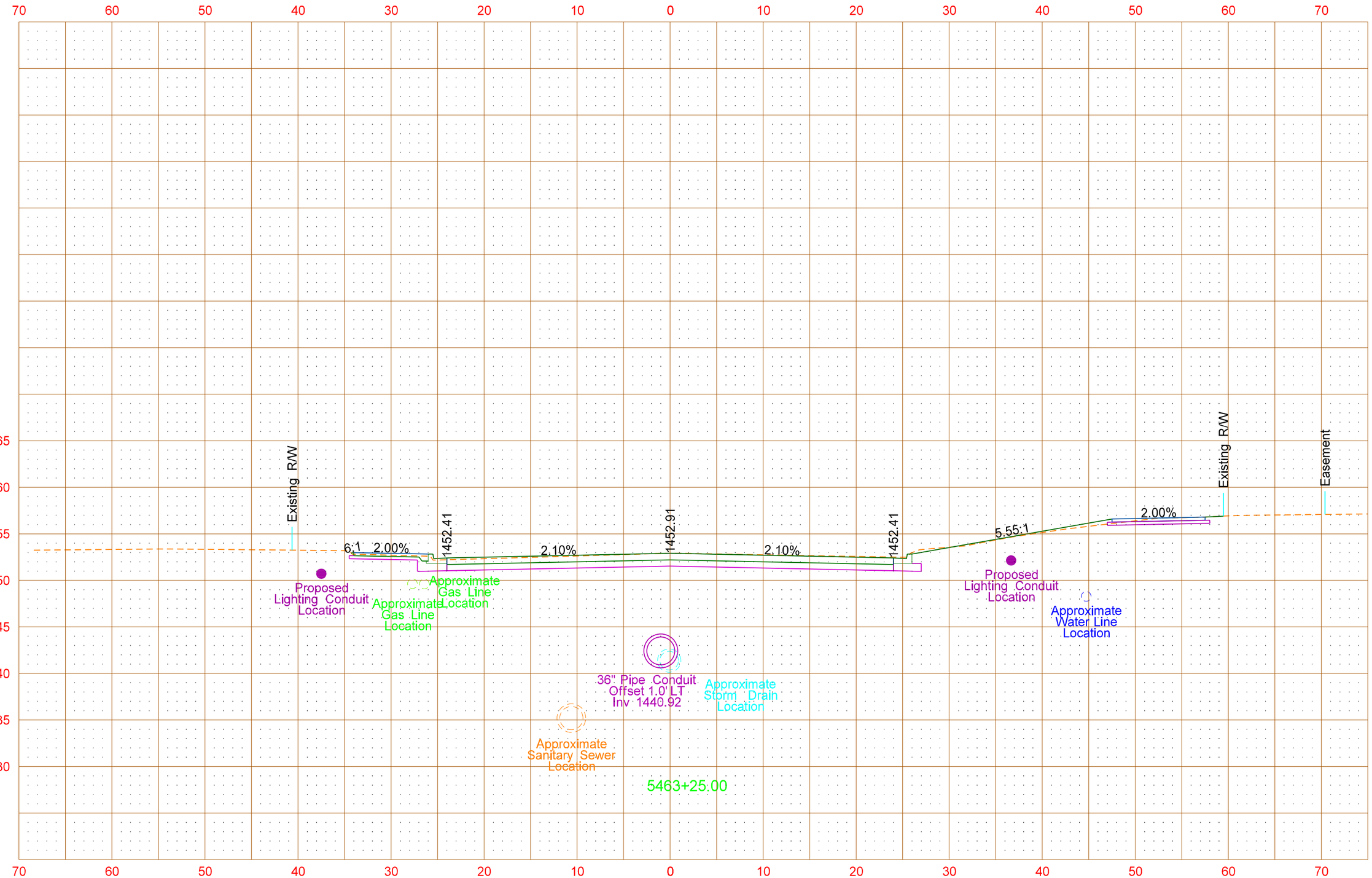

| STATE | PROJECT NO. | SECTION NO. | SHEET NO. |
|---|---|---|---|
| ND | NHU-3-020(074)103 | 200 | 49 |

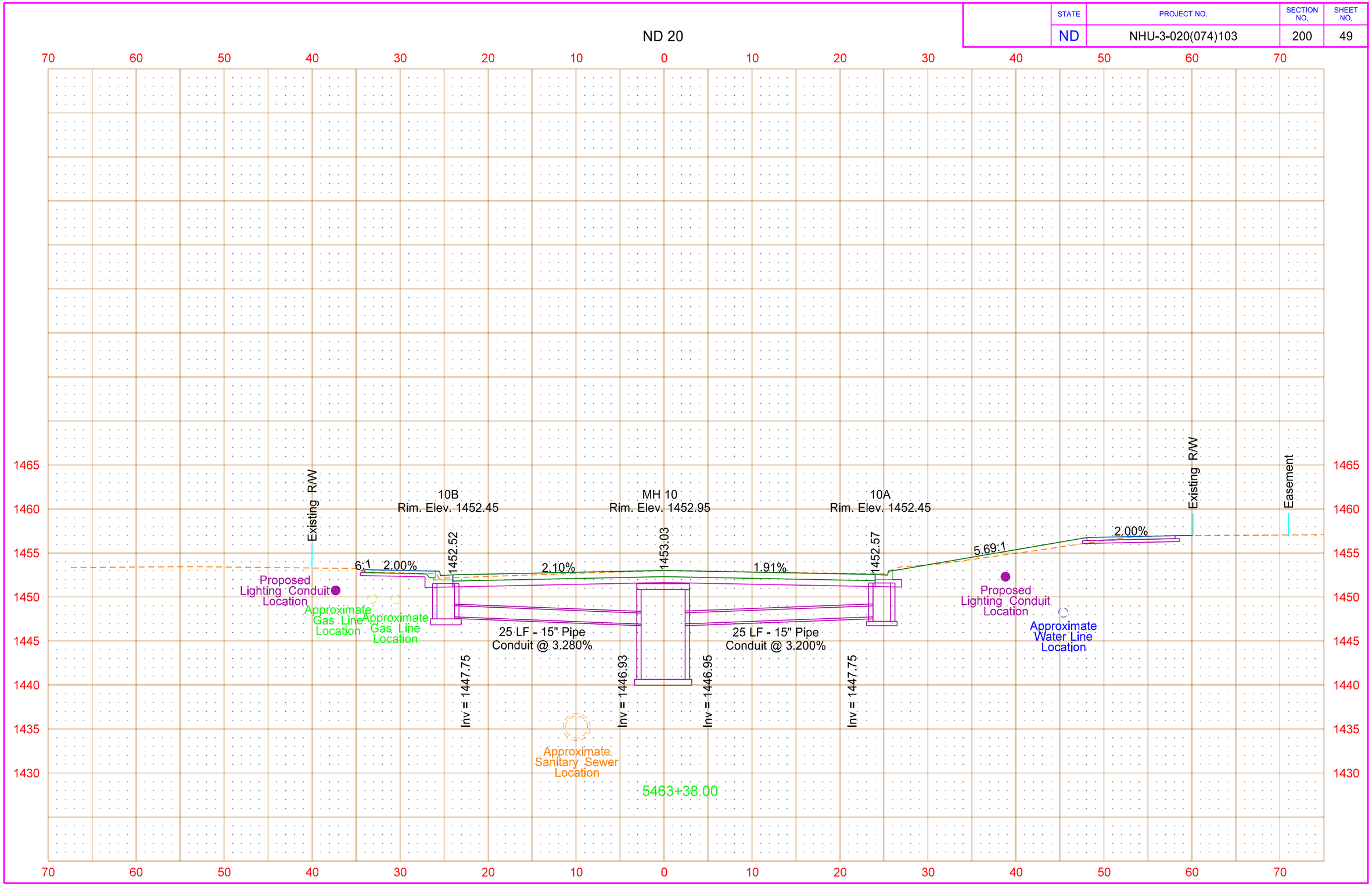

| STATE | PROJECT NO. | SECTION NO. | SHEET NO. |
|---|---|---|---|
| ND | NHU-3-020(074)103 | 200 | 50 |

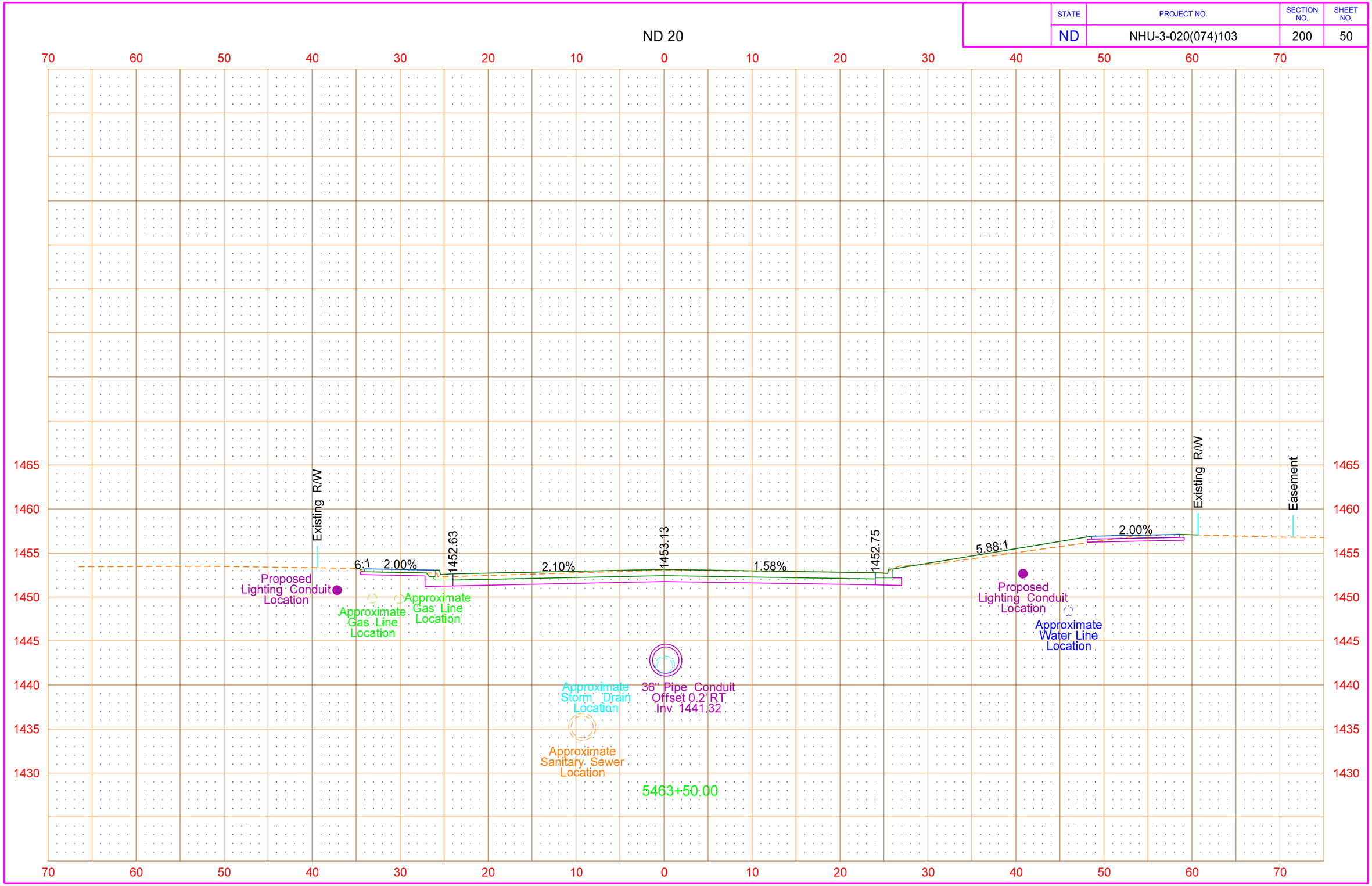


8/14/2016 11:28:36 PM taylorolson \\vcty-files01\J\trans\5211102\CADD\30020103.074\Design\Plans - ML\200\200XS_001_ND20.dgn

| STATE | PROJECT NO. | SECTION NO. | SHEET NO. |
|---|---|---|---|
| ND | NHU-3-020(074)103 | 200 | 51 |

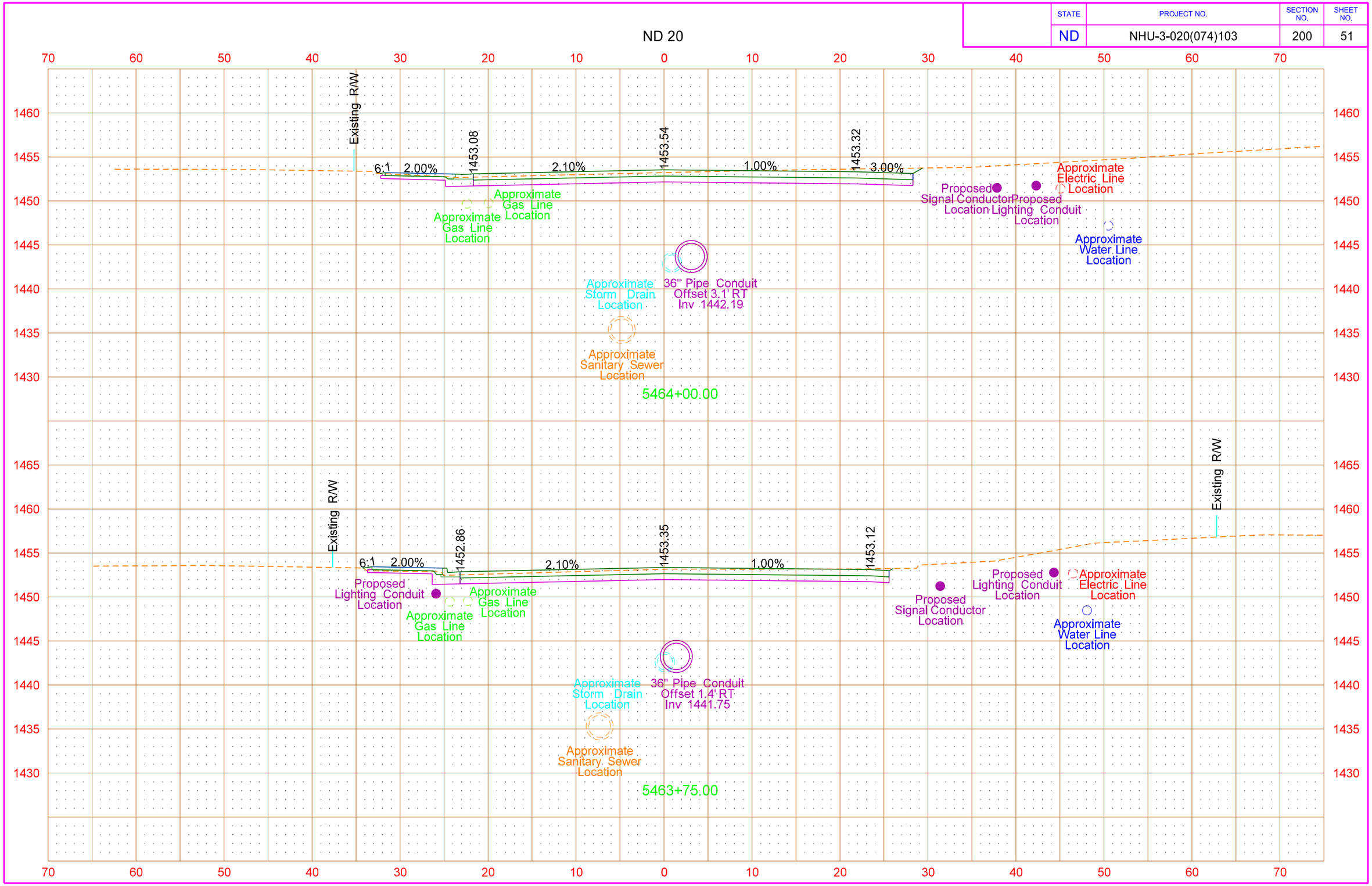


8/14/2016 11:28:38 PM taylorolson \\vcty-files01\J\trans\5211102\CADD\30020103.074\Design\Plans - ML\200\200XS_001_ND20.dgn

| STATE | PROJECT NO. | SECTION NO. | SHEET NO. |
|---|---|---|---|
| ND | NHU-3-020(074)103 | 200 | 52 |

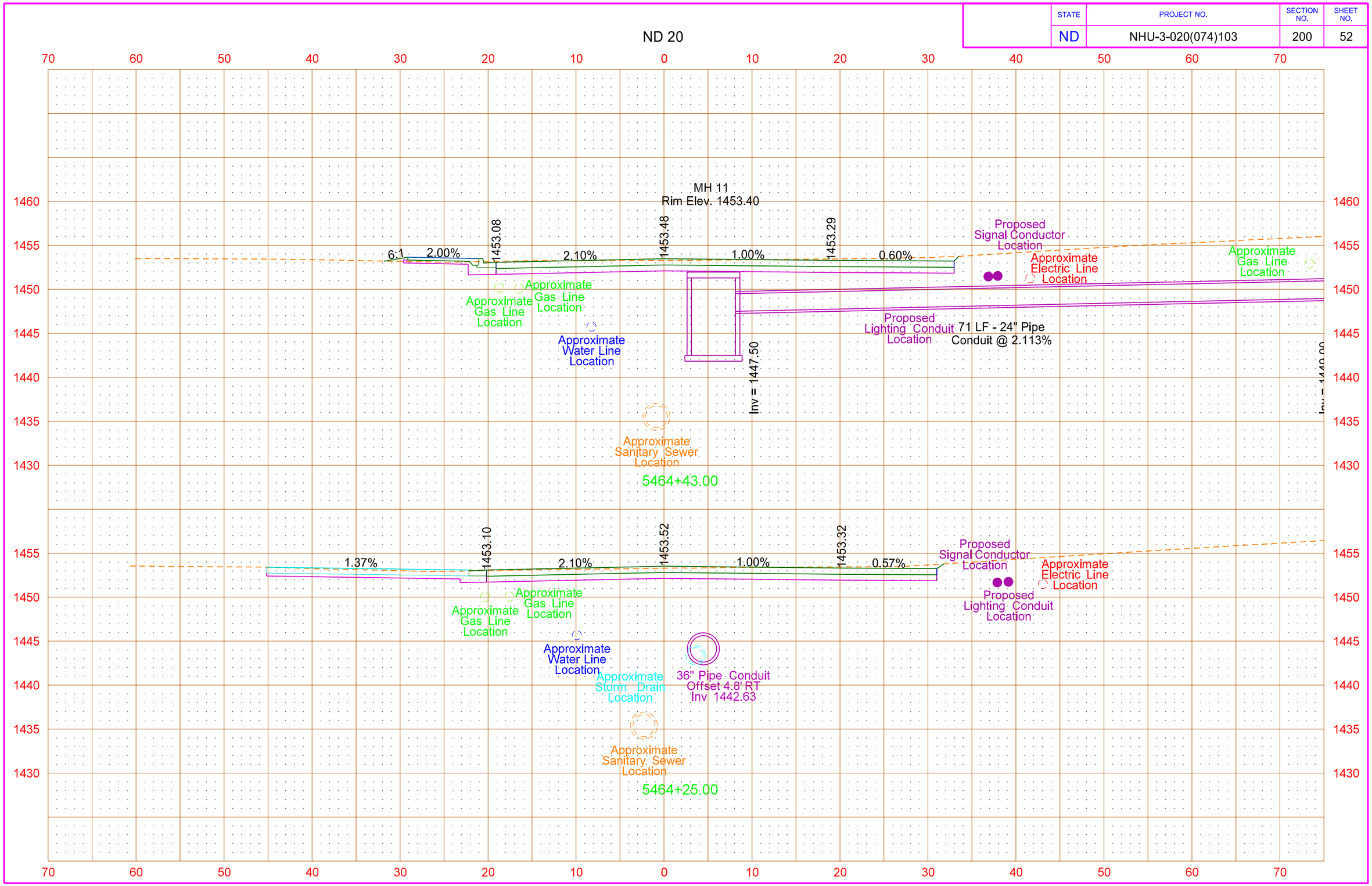


8/14/2016 11:28:39 PM taylorolson \\wcty-files01\J\trans\5211102\CADD\30020103.074\Design\Plans - ML\200\200XS_001_ND20.dgn

| STATE | PROJECT NO. | SECTION NO. | SHEET NO. |
|---|---|---|---|
| ND | NHU-3-020(074)103 | 200 | 53 |

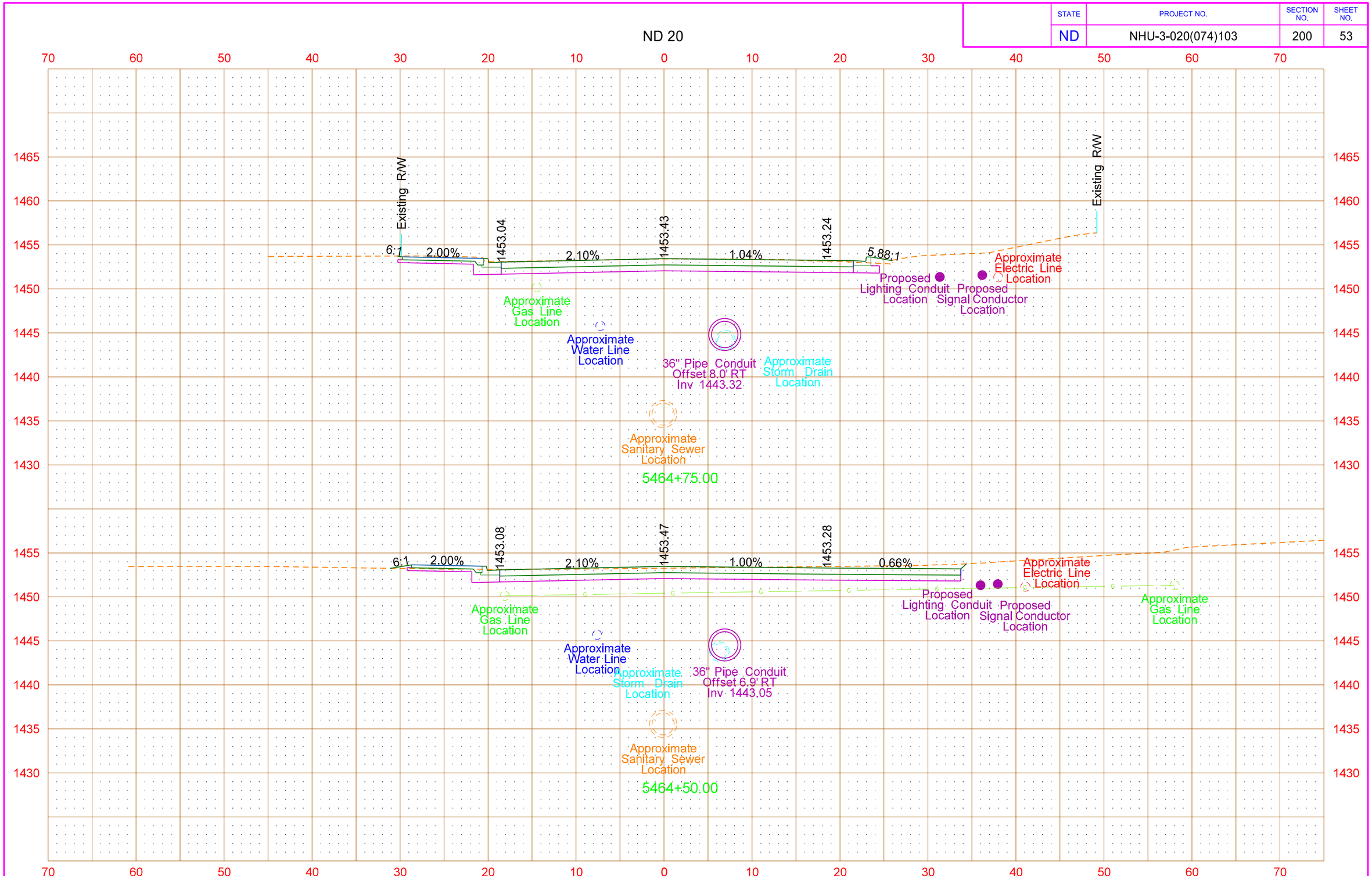


8/14/2016 11:28:41 PM taylorolson \\vcty-files01\J\trans\5211102\CADD\30020103.074\Design\Plans - ML\200\200XS_001_ND20.dgn

| STATE | PROJECT NO. | SECTION NO. | SHEET NO. |
|---|---|---|---|
| ND | NHU-3-020(074)103 | 200 | 54 |

ND 20

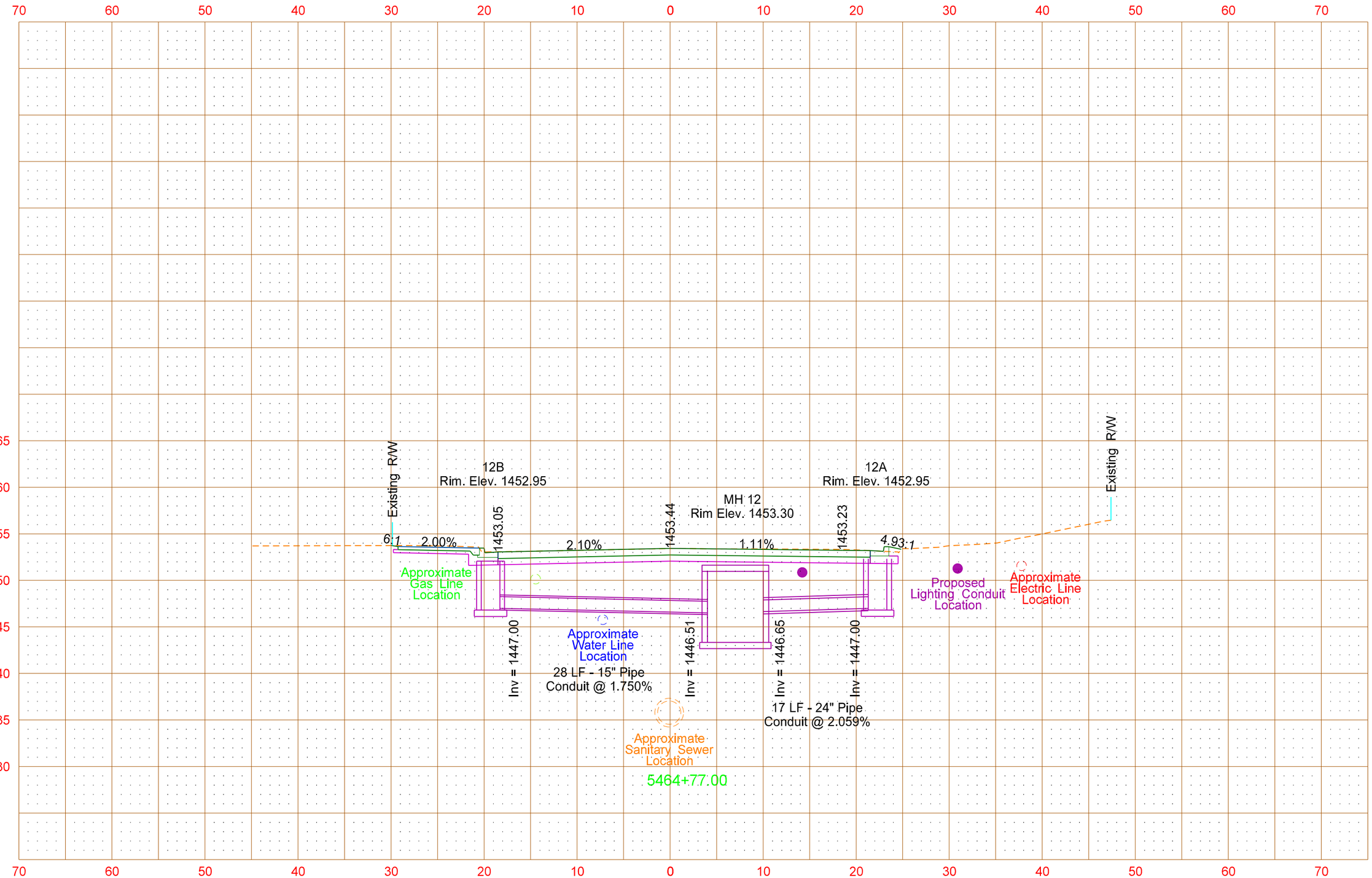

| STATE | PROJECT NO. | SECTION NO. | SHEET NO. |
|---|---|---|---|
| ND | NHU-3-020(074)103 | 200 | 55 |

ND 20

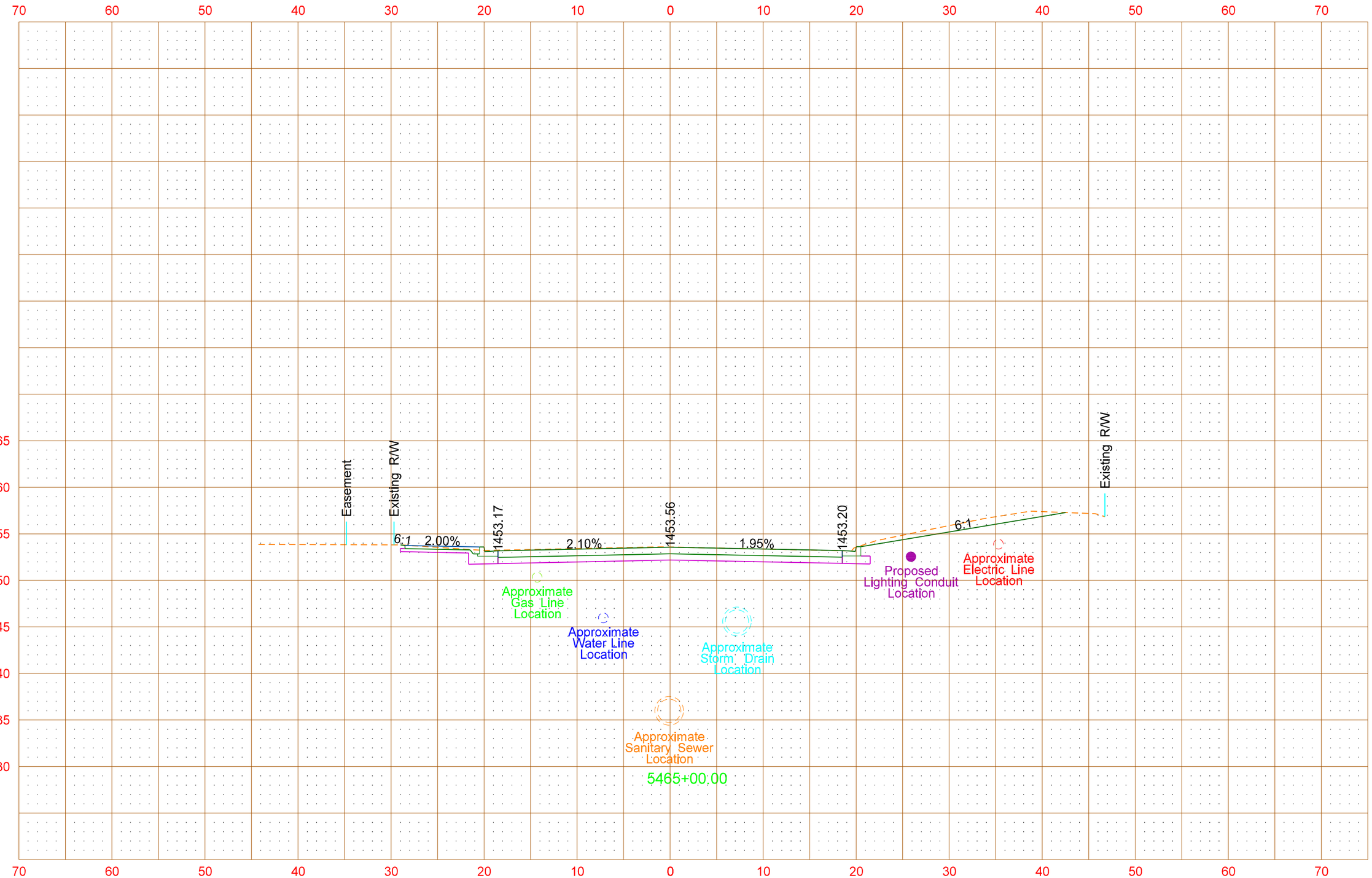

| STATE | PROJECT NO. | SECTION NO. | SHEET NO. |
|---|---|---|---|
| ND | NHU-3-020(074)103 | 200 | 56 |

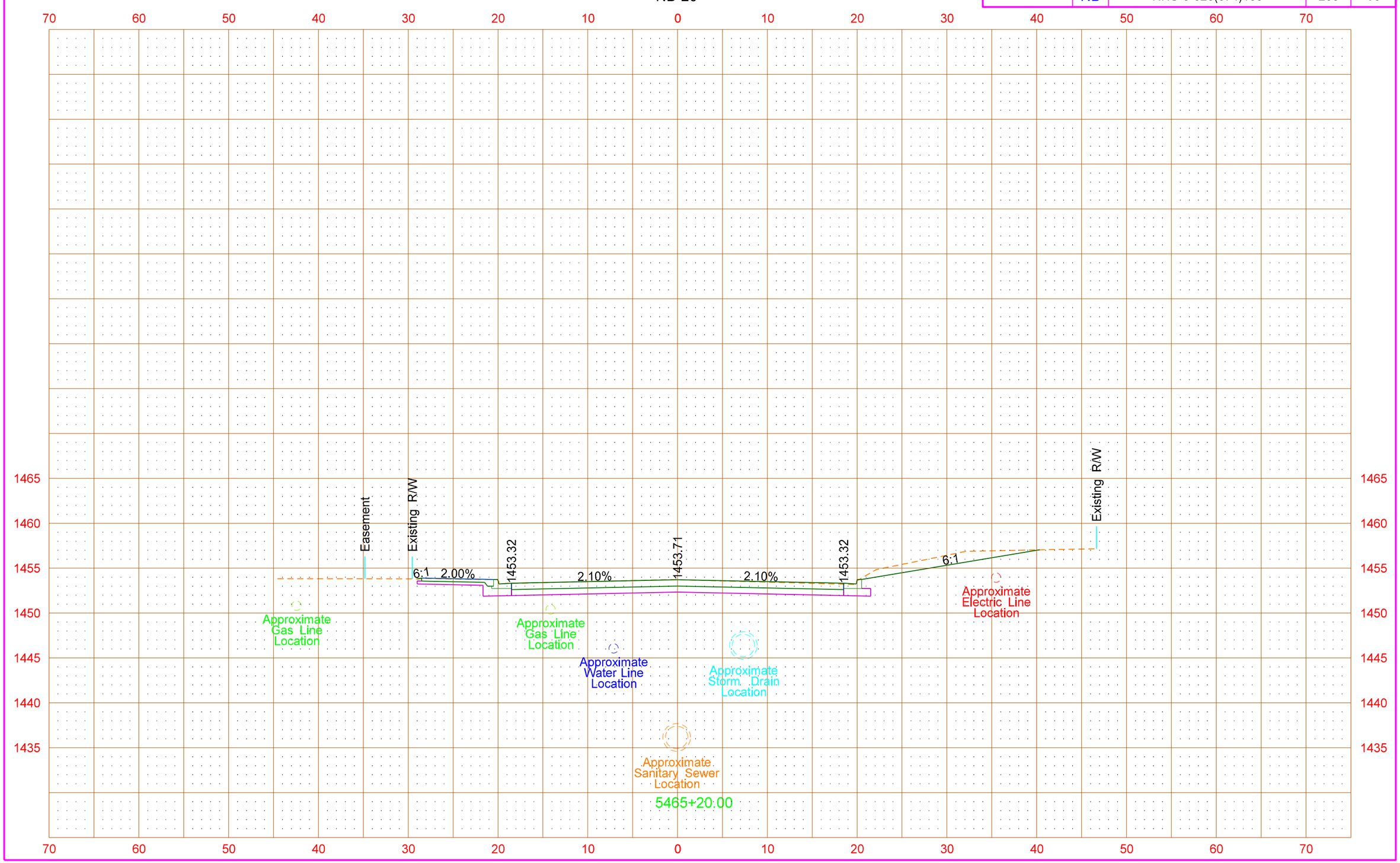


8/14/2016 11:28:45 PM taylorolson \\vcty-files01\J\trans\5211102\CADD\30020103.074\Design\Plans - ML\200\200XS_001_ND20.dgn

| STATE | PROJECT NO. | SECTION NO. | SHEET NO. |
|---|---|---|---|
| ND | NHU-3-020(074)103 | 200 | 57 |

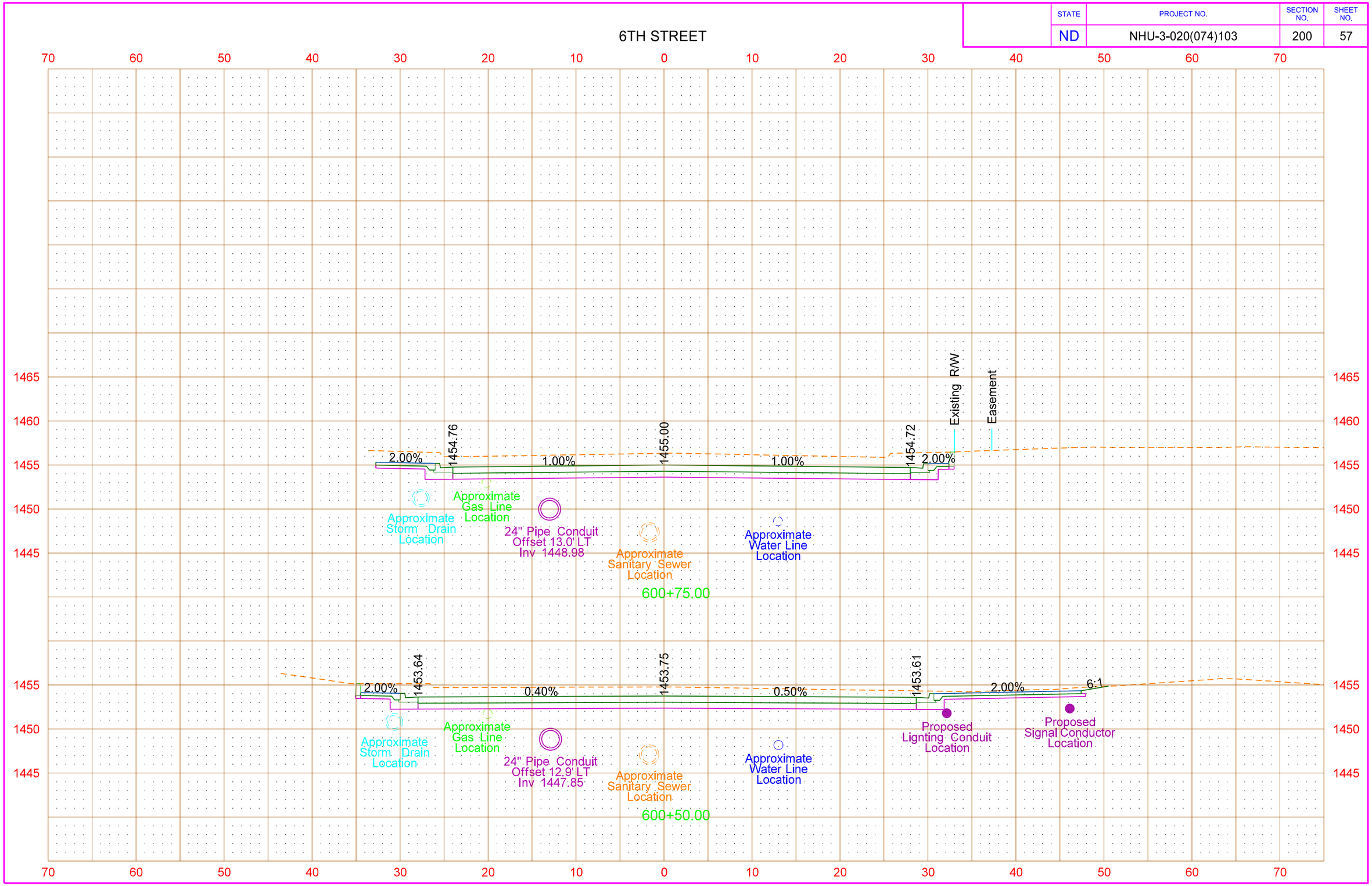


8/14/2016 11:24:31 PM taylorolson \\vcty-files01\J\trans\5211102\CADD\30020103.074\Design\Plans - ML\200\200XS_003_6TH.dgn

| STATE | PROJECT NO. | SECTION NO. | SHEET NO. |
|---|---|---|---|
| ND | NHU-3-020(074)103 | 200 | 58 |

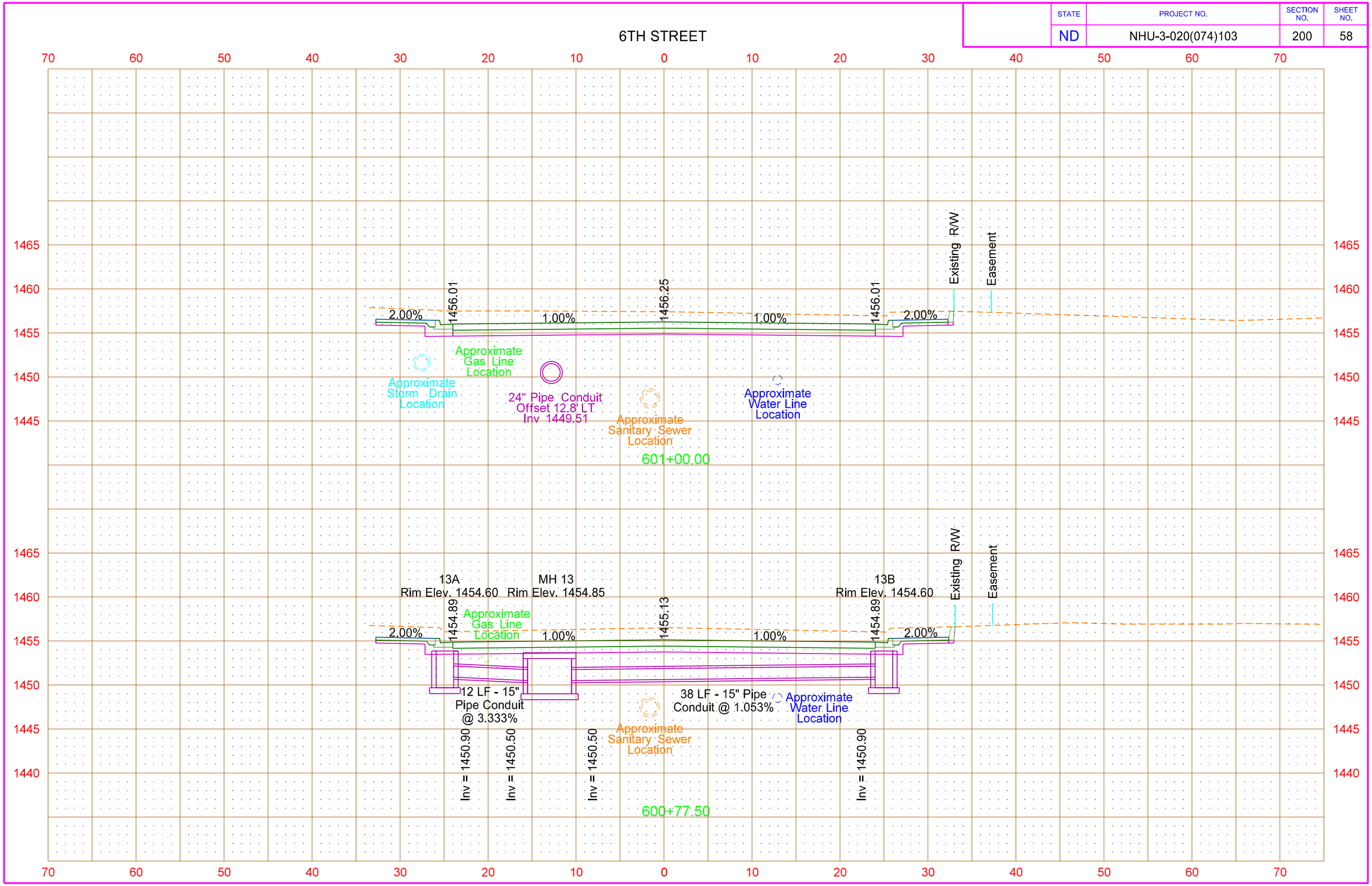


8/14/2016 11:24:29 PM taylorolson \\vcty-files01\J\trans\5211102\CADD\30020103.074\Design\Plans - ML\200\200XS_003_6TH.dgn

| STATE | PROJECT NO. | SECTION NO. | SHEET NO. |
|---|---|---|---|
| ND | NHU-3-020(074)103 | 200 | 59 |

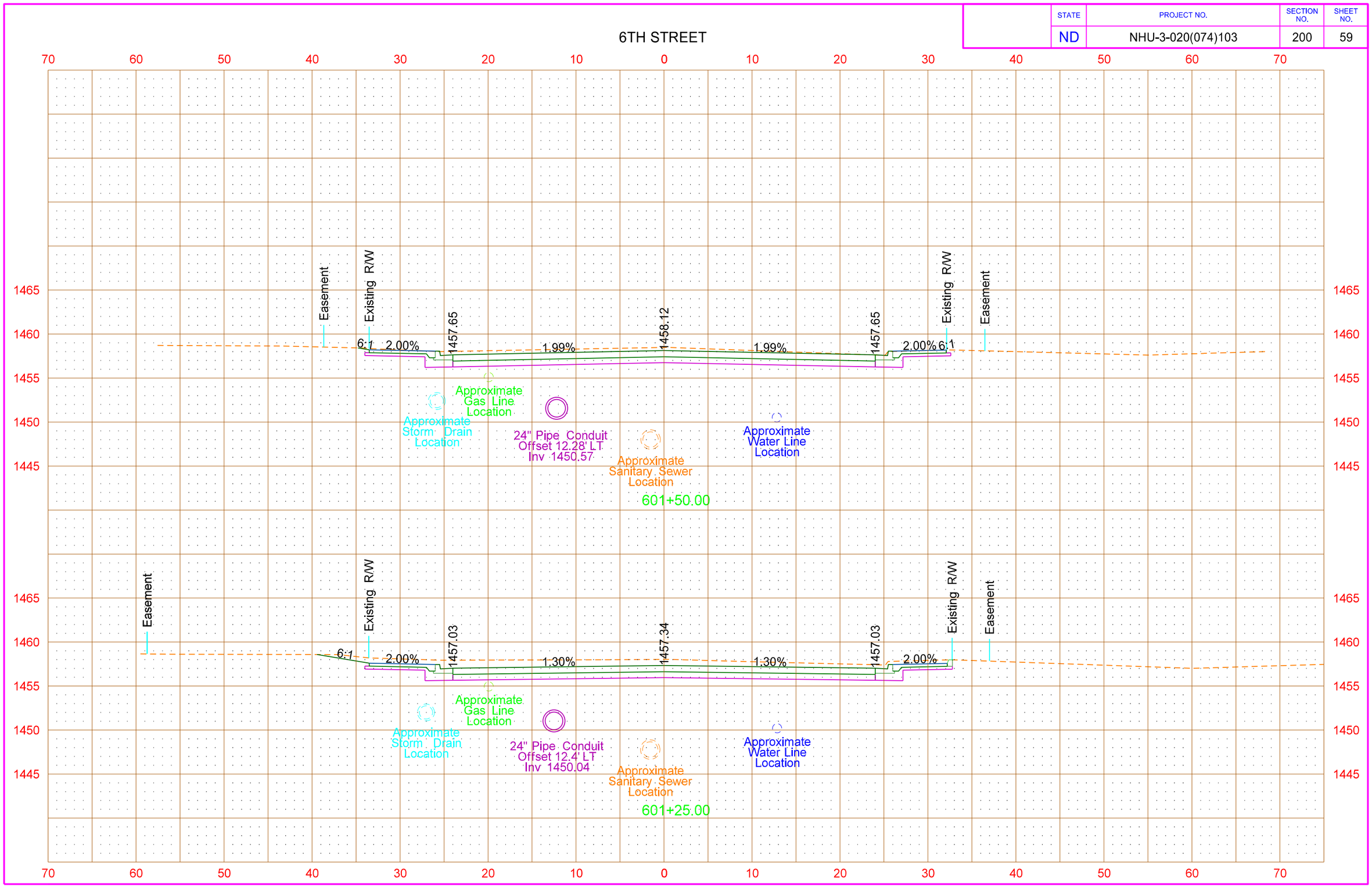

| STATE | PROJECT NO. | SECTION NO. | SHEET NO. |
|---|---|---|---|
| ND | NHU-3-020(074)103 | 200 | 60 |

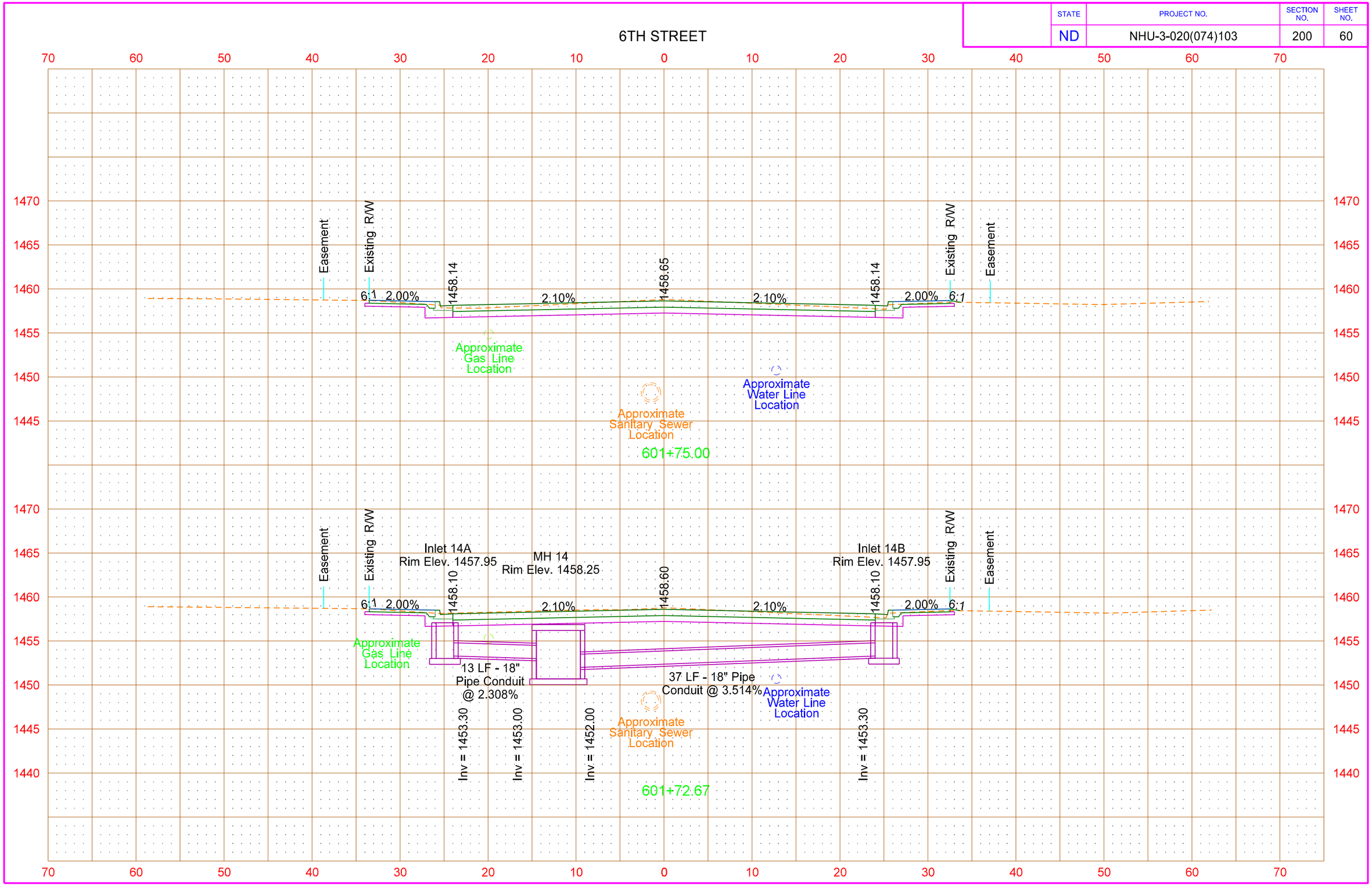

| STATE | PROJECT NO. | SECTION NO. | SHEET NO. |
|---|---|---|---|
| ND | NHU-3-020(074)103 | 200 | 61 |

# 6TH STREET

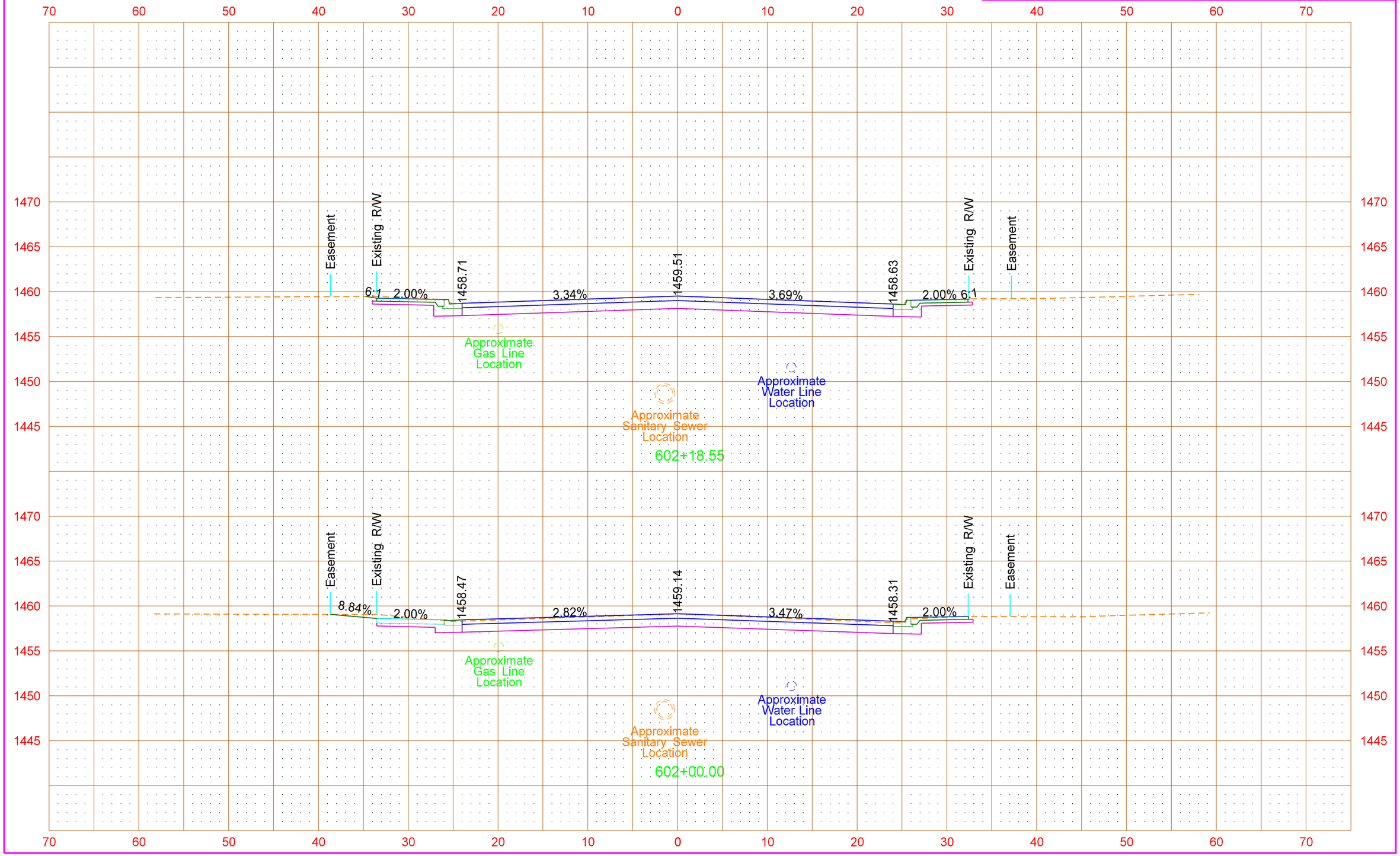


8/14/2016 11:24:33 PM taylorolson \\vcty-files01\J\trans\5211102\CADD\30020103.074\Design\Plans - ML\200\200XS_003_6TH.dgn