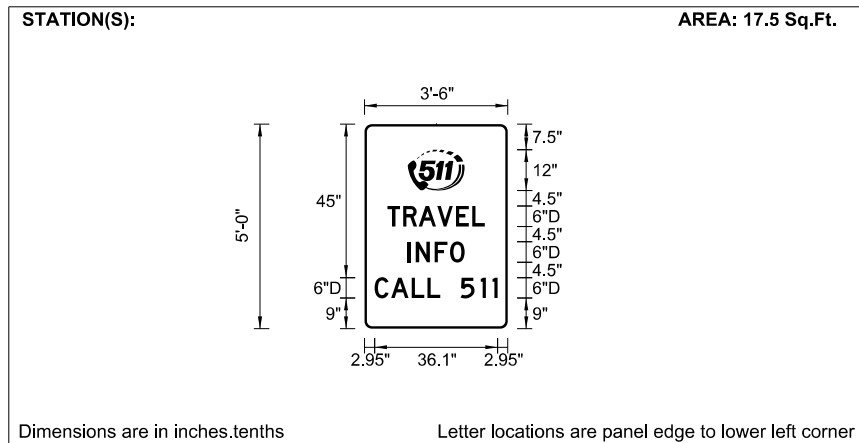
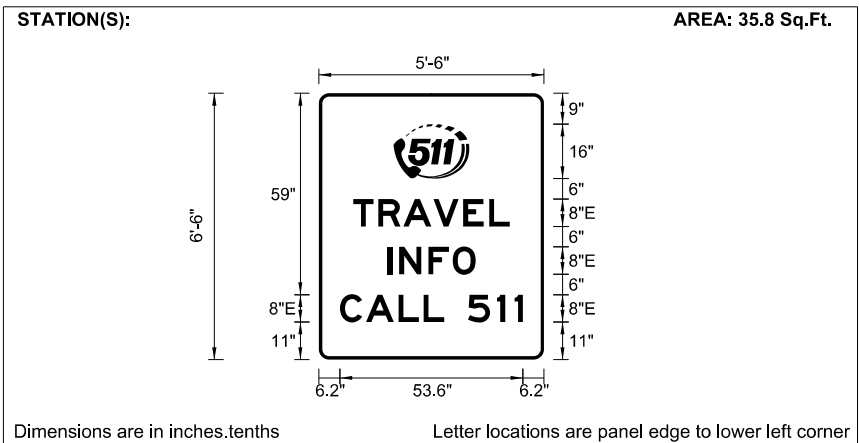


<b>SIGN NUMBER</b>	SN X (D12-5-42)				
<b>WIDTH x HEIGHT</b>	3'-6" x 5'-0"				
<b>BORDER WIDTH</b>	0.75" (inset 0")				
<b>CORNER RADIUS</b>	2.25"				
<b>MOUNTING</b>	Ground				
<b>BACKGROUND</b>	TYPE: IV Reflective COLOR: Blue				
<b>LEGEND/BORDER</b>	TYPE: IV Reflective COLOR: White				
<b>SYMBOL</b>	<b>X</b>	<b>Y</b>	<b>WID</b>	<b>HT</b>	<b>ANGLE</b>
511 LOGO	12.7	40.5	16.6	12	0



LETTER POSITION (X)							LENGTH	SIZE	SERIES
T	R	A	V	E	L		28.6	6	D 2000
6.7	11.3	15.9	21.4	26.8	31.6				
I	N	F	O				16.7	6	D 2000
12.7	15.1	20.6	25.1						
C	A	L	L				19.2	6	D 2000
3	7.8	13.8	18.5						
5	1	1					10.9	6	D 2000
28.2	34.1	37.5							

<b>SIGN NUMBER</b>	SN X (D12-5-66)				
<b>WIDTH x HEIGHT</b>	5'-6" x 6'-6"				
<b>BORDER WIDTH</b>	1" (inset 0")				
<b>CORNER RADIUS</b>	3"				
<b>MOUNTING</b>	Ground				
<b>BACKGROUND</b>	TYPE: IV Reflective COLOR: Blue				
<b>LEGEND/BORDER</b>	TYPE: IV Reflective COLOR: White				
<b>SYMBOL</b>	<b>X</b>	<b>Y</b>	<b>WID</b>	<b>HT</b>	<b>ANGLE</b>
511 LOGO	21.9	53	22.2	16	0



LETTER POSITION (X)							LENGTH	SIZE	SERIES
T	R	A	V	E	L		45.9	8	E 2000
10.1	17.4	24.8	33.6	42.3	49.9				
I	N	F	O				25.9	8	E 2000
20	23.6	32.1	39.2						
C	A	L	L				30.5	8	E 2000
6.2	13.8	23.3	30.7						
5	1	1					16.1	8	E 2000
43.7	52.2	57.4							

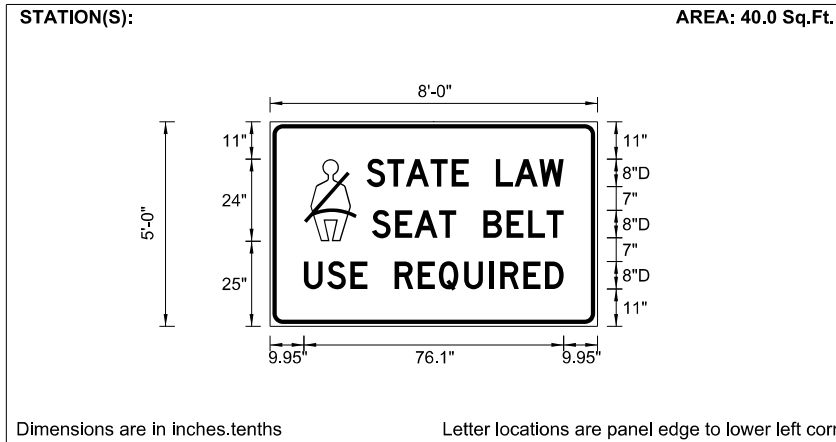


This document was originally issued and sealed by Michael J. Shomion Registration Number PE- 9221, on 01/23/2016 and the original document is stored at the North Dakota Department of Transportation

Sign Details  
Various Locations

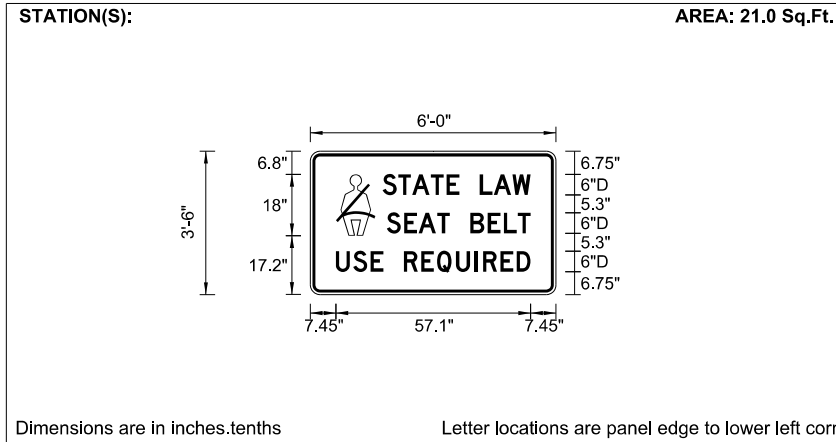
STATE	PROJECT NO.	SECTION NO.	SHEET NO.
ND	SHE-9-999(346)	110	162

<b>SIGN NUMBER</b>	SN SB - Freeway				
<b>WIDTH x HEIGHT</b>	8'-0" x 5'-0"				
<b>BORDER WIDTH</b>	1.25" (inset 0.75")				
<b>CORNER RADIUS</b>	3"				
<b>MOUNTING</b>	Ground				
<b>BACKGROUND</b>	<b>TYPE:</b>	XI Reflective			
	<b>COLOR:</b>	White			
<b>LEGEND/BORDER</b>	<b>TYPE:</b>	Non-reflective			
	<b>COLOR:</b>	Black			
<b>SYMBOL</b>	<b>X</b>	<b>Y</b>	<b>WID</b>	<b>HT</b>	<b>ANGLE</b>
Seat Belt	10	25	15.4	24	0



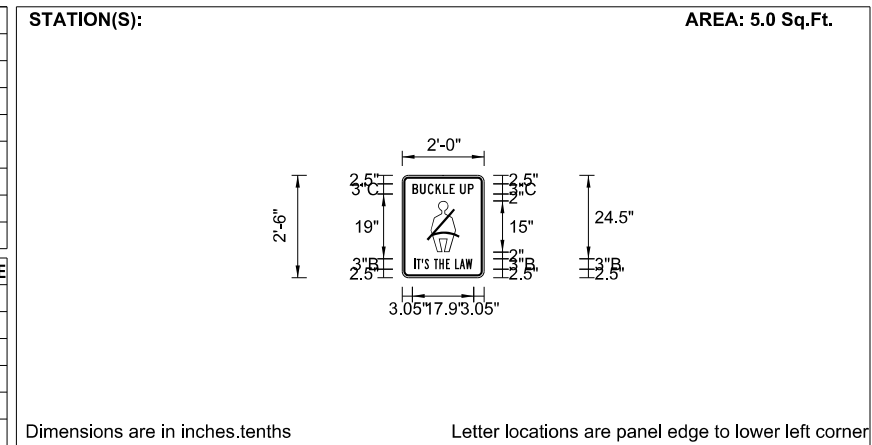
LETTER POSITION (X)											LENGTH	SIZE	SERIES	
S	T	A	T	E	L	A	W				57.8	8	D 2000	
28.3	34.4	39.8	47.1	53.2	58.2	66.2	71.6	78.9						
S	E	A	T	B	E	L	T				56.2	8	D 2000	
29.9	36.7	42.3	49.6	54.5	62.5	69.3	75.6	81.1						
U	S	E	R	E	Q	U	I	R	E	D	76.1	8	D 2000	
10	16.8	23.6	28.5	36.5	43.3	49.5	56.9	64.3	67.5	74.3	80.6			

<b>SIGN NUMBER</b>	SN SB - Expressway/Convention				
<b>WIDTH x HEIGHT</b>	6'-0" x 3'-6"				
<b>BORDER WIDTH</b>	0.88" (inset 0.63")				
<b>CORNER RADIUS</b>	2.25"				
<b>MOUNTING</b>	Ground				
<b>BACKGROUND</b>	<b>TYPE:</b>	XI Reflective			
	<b>COLOR:</b>	White			
<b>LEGEND/BORDER</b>	<b>TYPE:</b>	Non-reflective			
	<b>COLOR:</b>	Black			
<b>SYMBOL</b>	<b>X</b>	<b>Y</b>	<b>WID</b>	<b>HT</b>	<b>ANGLE</b>
Seat Belt	7.5	17.3	11.6	18	0



LETTER POSITION (X)											LENGTH	SIZE	SERIES	
S	T	A	T	E	L	A	W				43.3	6	D 2000	
21.2	25.8	29.8	35.3	39.9	43.6	49.6	53.7	59.2						
S	E	A	T	B	E	L	T				42.1	6	D 2000	
22.4	27.5	31.7	37.2	40.9	46.9	52	56.7	60.8						
U	S	E	R	E	Q	U	I	R	E	D	57.1	6	D 2000	
7.5	12.6	17.7	21.4	27.4	32.5	37.1	42.7	48.2	50.6	55.7	60.4			

<b>SIGN NUMBER</b>	SN SB - Rest Area				
<b>WIDTH x HEIGHT</b>	2'-0" x 2'-6"				
<b>BORDER WIDTH</b>	0.63" (inset 0.38")				
<b>CORNER RADIUS</b>	1.5"				
<b>MOUNTING</b>	Ground				
<b>BACKGROUND</b>	<b>TYPE:</b>	XI Reflective			
	<b>COLOR:</b>	White			
<b>LEGEND/BORDER</b>	<b>TYPE:</b>	Non-reflective			
	<b>COLOR:</b>	Black			



<b>SYMBOL</b>	<b>X</b>	<b>Y</b>	<b>WID</b>	<b>HT</b>	<b>ANGLE</b>
Seat Belt	7.2	7.5	9.7	15	0

LETTER POSITION (X)											LENGTH	SIZE	SERIES
B	U	C	K	L	E	U	P				17.9	3	C 2000
3	5.2	7.5	9.8	12	13.9	17	19.3						
I	T	'	S	T	H	E	L	A	W		17.1	3	B 2000
3.4	4.3	5.7	6.6	9.4	10.9	12.9	15.5	16.8	18.6				

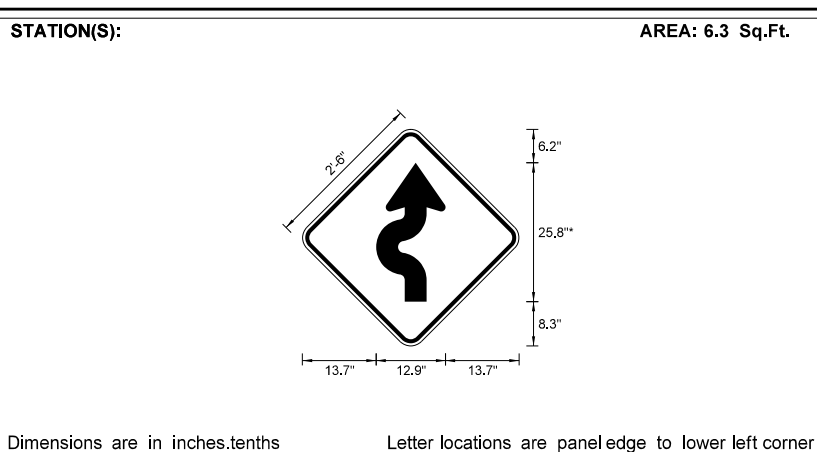
This document was originally issued and sealed by Michael J. Shomion Registration Number PE- 9221, on 01/23/2016 and the original document is stored at the North Dakota Department of Transportation

Sign Details  
Various Locations

STATE	PROJECT NO.	SECTION NO.	SHEET NO.
ND	SHE-9-999(346)	110	163

<b>SIGN NUMBER</b>	SN DL
<b>WIDTH x HEIGHT</b>	2'-6" x 2'-6"
<b>BORDER WIDTH</b>	0.75" (inset 0.5")
<b>CORNER RADIUS</b>	2.25"
<b>MOUNTING</b>	Ground
<b>BACKGROUND</b>	<b>TYPE:</b> XI Reflective <b>COLOR:</b> Yellow
<b>LEGEND/BORDER</b>	<b>TYPE:</b> XI Non-reflective <b>COLOR:</b> Black

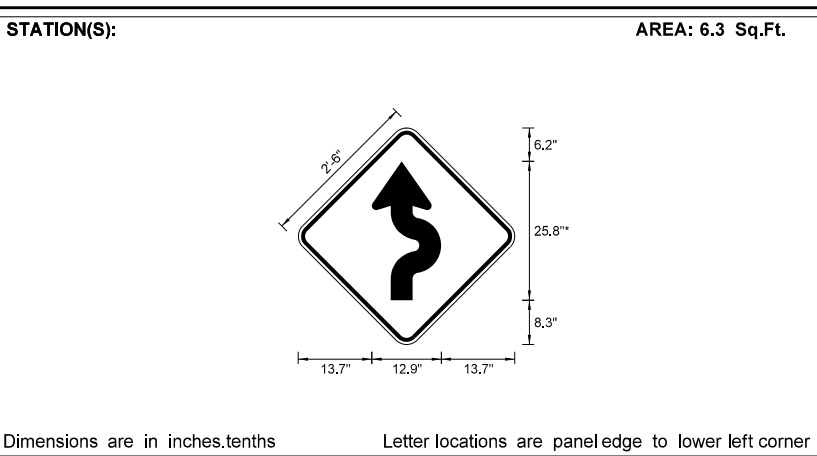
SYMBOL	X	Y	WID	HT	ANGLE
ARW_C_CRV	13.7	8.3	12.9	25.8	0



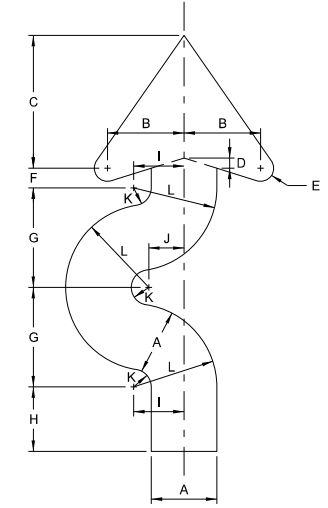
LETTER POSITION (X)	LENGTH	SERIES/SIZE

<b>SIGN NUMBER</b>	SN DR
<b>WIDTH x HEIGHT</b>	2'-6" x 2'-6"
<b>BORDER WIDTH</b>	0.75" (inset 0.5")
<b>CORNER RADIUS</b>	2.25"
<b>MOUNTING</b>	Ground
<b>BACKGROUND</b>	<b>TYPE:</b> XI Reflective <b>COLOR:</b> Yellow
<b>LEGEND/BORDER</b>	<b>TYPE:</b> XI Non-reflective <b>COLOR:</b> Black

SYMBOL	X	Y	WID	HT	ANGLE
ARW_C_CRV	13.7	8.3	12.9	25.8	0



LETTER POSITION (X)	LENGTH	SERIES/SIZE



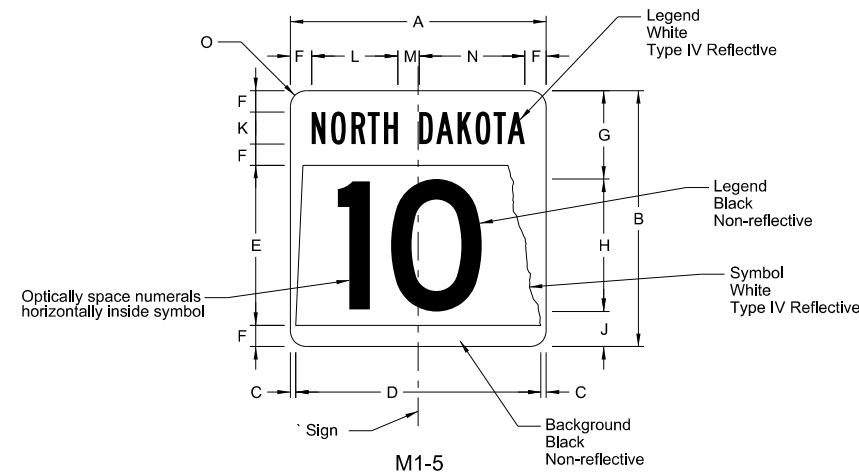
SIGN	A	B	C	D	E	F
30"x30"	4.063"	4.75"	8.25"	0.625"	0.813"	1.204"
36"x36"	4.875"	5.625"	9.875"	0.75"	1"	1.469"
48"x48"	6.5"	7.5"	13.188"	1"	1.625"	1.937"

G	H	I	J	K	L
6.180"	4"	3.126"	2.188"	1.094"	5.157"
7.416"	4.75"	3.75"	2.625"	1.313"	6.188"
9.887"	6.375"	5"	3.5"	1.75"	8.25"

This document was originally issued and sealed by Michael J. Shomion Registration Number PE- 9221, on 01/23/2016 and the original document is stored at the North Dakota Department of Transportation

General Sign Panel Details


Various Locations



STATE ROUTE MARKER

SIGN	DIMENSION (INCHES)													
	A	B	C	D	E	F	G	H	J	K	L	M	N	O
1, 2 digits	18*	18*	0.38	17.25	11.25	1.5	6.38	9 D**	2.63	2.25 B	6.1	1.5	7.4	1.5
1, 2 digits	24	24	0.5	23	15	2	8.5	12 D**	3.5	3 B	8.1	2	9.9	1.5
1, 2 digits	36	36	0.75	34.5	22.5	3	12.75	18 D**	5.25	4.5 B	12.1	3	14.9	2.25
1, 2 digits	48*	48*	1	46	30	4	17	24 D**	7	6 B	16.2	4	19.8	3



\* Size not for independent use (only for use within a guide sign)  
 \*\* Reduce numeral spacing by 25%



STATE ROUTE MARKER

SIGN	DIMENSION (INCHES)													
	A	B	C	D	E	F	G	H	J	K	L	M	N	O
3 digits	24*	18*	1.13	21.75	11.25	1.5	6.38	9 C**	2.63	2.25 C	8.8	2	10.2	1.5
3 digits	30	24	0.5	29	15	2	8.5	12 C**	3.5	3 C	10.7	2.5	12.8	1.5
3 digits	45	36	0.75	43.5	22.5	3	12.75	18 C**	5.25	4.5 C	16.1	3.8	19.1	2.25
3 digits	60*	48*	1	58	30	4	17	24 C**	7	6 C	21.5	5	25.5	3
4 digits	24*	18*	1.13	21.75	11.25	1.5	6.38	9 B***	2.63	2.25 C	8.8	2	10.2	1.5
4 digits	30	24	0.5	29	15	2	8.5	12 B***	3.5	3 C	10.7	2.5	12.8	1.5
4 digits	45	36	0.75	43.5	22.5	3	12.75	18 B***	5.25	4.5 C	16.1	3.8	19.1	2.25
4 digits	60*	48*	1	58	30	4	17	24 B***	7	6 C	21.5	5	25.5	3

\* Size not for independent use (only for use within a guide sign)  
 \*\* Reduce numeral spacing by 25%  
 \*\*\* Reduce numeral spacing by 50%



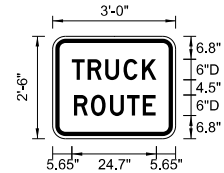
Note: North Dakota symbol graphics file can be obtained from the Design Division of North Dakota Department of Transportation.

This document was originally issued and sealed by Michael J. Shomion, Registration Number PE- 9221, on 01/23/2016 and the original document is stored at the North Dakota Department of Transportation.

ND Highway Shield Details for Route Markers and Guide Signs

<b>SIGN NUMBER</b>	R14-1
<b>WIDTH x HEIGHT</b>	3'-0" x 2'-6"
<b>BORDER WIDTH</b>	1.25" (inset 0.75")
<b>CORNER RADIUS</b>	3"
<b>MOUNTING</b>	Overhead
<b>BACKGROUND</b>	<b>TYPE:</b> XI Reflective <b>COLOR:</b> White
<b>LEGEND/BORDER</b>	<b>TYPE:</b> Non-Reflective <b>COLOR:</b> Black

**STATION(S):**  
VARIOUS **AREA: 7.5 Sq.Ft.**



Dimensions are in inches.tenths Letter locations are panel edge to lower left corner

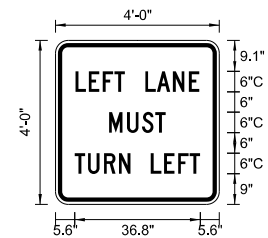
PANEL STYLE: ND\_Misc\_RegulatoryY.ssi

SYMBOL	X	Y	WID	HT	ANGLE

LETTER POSITION (X)										LENGTH	SIZE	SERIES
T	R	U	C	K						24.7	6	D 2000
5.6	10.3	15.4	20.8	26.2								
R	O	U	T	E						23.9	6	D 2000
6.2	11.2	16.8	21.8	26.4								

<b>SIGN NUMBER</b>	R3-7L
<b>WIDTH x HEIGHT</b>	4'-0" x 4'-0"
<b>BORDER WIDTH</b>	1.25" (inset 0.75")
<b>CORNER RADIUS</b>	3"
<b>MOUNTING</b>	Ground
<b>BACKGROUND</b>	<b>TYPE:</b> XI Reflective <b>COLOR:</b> White
<b>LEGEND/BORDER</b>	<b>TYPE:</b> Non-Reflective <b>COLOR:</b> Black

**STATION(S):**  
VARIOUS **AREA: 16.0 Sq.Ft.**



Dimensions are in inches.tenths Letter locations are panel edge to lower left corner

PANEL STYLE: ND\_Misc\_RegulatoryY.ssi

SYMBOL	X	Y	WID	HT	ANGLE

LETTER POSITION (X)										LENGTH	SIZE	SERIES
L	E	F	T		L	A	N	E		36.3	6	C 2000
5.9	9.8	13.8	17.3	20.3	26.3	29.7	34.4	39.1				
M	U	S	T							16.6	6	C 2000
15.7	21	25.4	29.3									
T	U	R	N		L	E	F	T		36.8	6	C 2000
5.6	9.5	14.2	18.6	21.9	27.9	31.8	35.9	39.3				

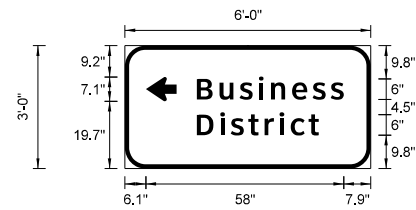
This document was originally issued and sealed by Michael J. Shomion Registration Number PE- 9221, on 01/26/2016 and the original document is stored at the North Dakota Department of Transportation

Sign Details  
  
Various Locations

STATE	PROJECT NO.	SECTION NO.	SHEET NO.
ND	SHE-9-999(346)	110	166

<b>SIGN NUMBER</b>	SNBDL
<b>WIDTH x HEIGHT</b>	6'-0" x 3'-0"
<b>BORDER WIDTH</b>	1.25" (inset 0")
<b>CORNER RADIUS</b>	6"
<b>MOUNTING</b>	Ground
<b>BACKGROUND</b>	<b>TYPE:</b> IV Reflective <b>COLOR:</b> Green
<b>LEGEND/BORDER</b>	<b>TYPE:</b> IV Reflective <b>COLOR:</b> White
<b>SYMBOL</b>	<b>X</b> <b>Y</b> <b>WID</b> <b>HT</b> <b>ANGLE</b>
ARDD	6.1 19.7 7.1 9 180

STATION(S): AREA: 18.0 Sq.Ft.



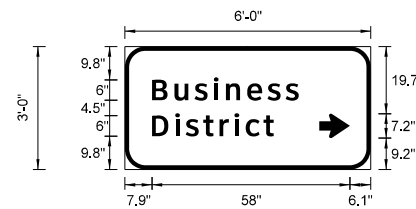
Dimensions are in inches.tenths Letter locations are panel edge to lower left corner

PANEL STYLE: ND\_Conv\_Destination.asd

LETTER POSITION (X)										LENGTH	SIZE	SERIES
B	u	s	i	n	e	s	s			43	6/4.9	ClearviewHwy-5-W
21.1	27.7	33.6	39.2	42.8	49	55	60.3					
D	i	s	t	r	i	c	t			35.7	6/4.9	ClearviewHwy-5-W
21.1	27.9	31	36.2	40.9	45.3	48.6	53.8					

<b>SIGN NUMBER</b>	SNBDR-72
<b>WIDTH x HEIGHT</b>	6'-0" x 3'-0"
<b>BORDER WIDTH</b>	1.25" (inset 0")
<b>CORNER RADIUS</b>	6"
<b>MOUNTING</b>	Ground
<b>BACKGROUND</b>	<b>TYPE:</b> IV Reflective <b>COLOR:</b> Green
<b>LEGEND/BORDER</b>	<b>TYPE:</b> IV Reflective <b>COLOR:</b> White
<b>SYMBOL</b>	<b>X</b> <b>Y</b> <b>WID</b> <b>HT</b> <b>ANGLE</b>
ARDD	56.9 9.2 7.2 9 0

STATION(S): AREA: 18.0 Sq.Ft.



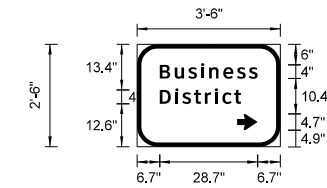
Dimensions are in inches.tenths Letter locations are panel edge to lower left corner

PANEL STYLE: ND\_Conv\_Destination.asd

LETTER POSITION (X)										LENGTH	SIZE	SERIES
B	u	s	i	n	e	s	s			43	6/4.9	ClearviewHwy-5-W
7.9	14.5	20.4	26	29.6	35.8	41.8	47.1					
D	i	s	t	r	i	c	t			35.7	6/4.9	ClearviewHwy-5-W
7.9	14.7	17.8	23	27.7	32.1	35.4	40.6					

<b>SIGN NUMBER</b>	SNBDR-54
<b>WIDTH x HEIGHT</b>	3'-6" x 2'-6"
<b>BORDER WIDTH</b>	1.25" (inset 0")
<b>CORNER RADIUS</b>	6"
<b>MOUNTING</b>	Ground
<b>BACKGROUND</b>	<b>TYPE:</b> IV Reflective <b>COLOR:</b> Green
<b>LEGEND/BORDER</b>	<b>TYPE:</b> IV Reflective <b>COLOR:</b> White

STATION(S): AREA: 8.8 Sq.Ft.



Dimensions are in inches.tenths Letter locations are panel edge to lower left corner

PANEL STYLE: ND\_Conv\_Destination.asd

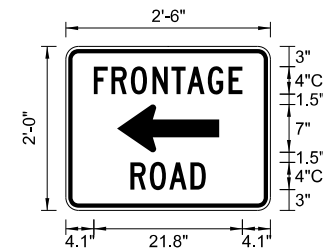
LETTER POSITION (X)										LENGTH	SIZE	SERIES
B	u	s	i	n	e	s	s			28.7	4/3.3	ClearviewHwy-5-W
6.7	11.1	15	18.8	21.1	25.3	29.3	32.8					
D	i	s	t	r	i	c	t			23.8	4/3.3	ClearviewHwy-5-W
6.7	11.2	13.3	16.7	19.9	22.8	25	28.5					

This document was originally issued and sealed by Michael J. Shomion Registration Number PE- 9221, on 01/26/2016 and the original document is stored at the North Dakota Department of Transportation

Sign Details  
  
Various Locations

<b>SIGN NUMBER</b>	SN FL
<b>WIDTH x HEIGHT</b>	2'-6" x 2'-0"
<b>BORDER WIDTH</b>	0.63" (inset 0.38")
<b>CORNER RADIUS</b>	1.5"
<b>MOUNTING</b>	Ground
<b>BACKGROUND</b>	<b>TYPE:</b> IV Reflective <b>COLOR:</b> White
<b>LEGEND/BORDER</b>	<b>TYPE:</b> Non-reflective <b>COLOR:</b> Black

**STATION(S):** **AREA: 5.0 Sq.Ft.**



Dimensions are in inches.tenths Letter locations are panel edge to lower left corner

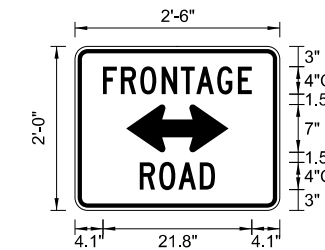
PANEL STYLE: ND\_Misc\_Regulatory.ssi

SYMBOL	X	Y	WID	HT	ANGLE
AR_FRNTG	7.5	8.5	7	15	360

LETTER POSITION (X)										LENGTH	SIZE	SERIES
F	R	O	N	T	A	G	E			21.8	4	C 2000
4.1	6.7	9.5	12.7	15.5	17.8	20.8	23.9					
R	O	A	D							11	4	C 2000
9.5	12.3	15.2	18.3									

<b>SIGN NUMBER</b>	SN FD
<b>WIDTH x HEIGHT</b>	2'-6" x 2'-0"
<b>BORDER WIDTH</b>	0.63" (inset 0.38")
<b>CORNER RADIUS</b>	1.5"
<b>MOUNTING</b>	Ground
<b>BACKGROUND</b>	<b>TYPE:</b> IV Reflective <b>COLOR:</b> White
<b>LEGEND/BORDER</b>	<b>TYPE:</b> Non-reflective <b>COLOR:</b> Black

**STATION(S):** **AREA: 5.0 Sq.Ft.**

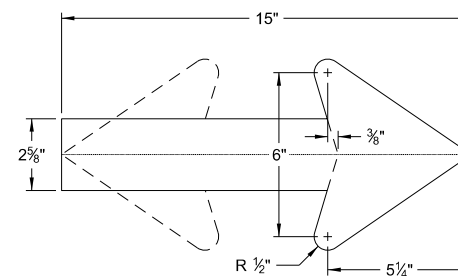


Dimensions are in inches.tenths Letter locations are panel edge to lower left corner

PANEL STYLE: ND\_Misc\_Regulatory.ssi

SYMBOL	X	Y	WID	HT	ANGLE
AR_FRNTG	7.5	8.5	7	15	0

LETTER POSITION (X)										LENGTH	SIZE	SERIES
F	R	O	N	T	A	G	E			21.8	4	C 2000
4.1	6.7	9.5	12.7	15.5	17.8	20.8	23.9					
R	O	A	D							11	4	C 2000
9.5	12.3	15.2	18.3									

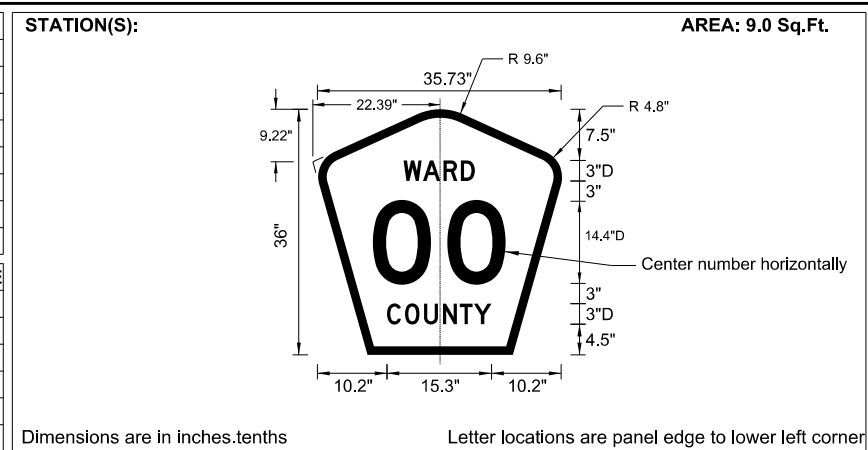


AR\_FRNTG

This document was originally issued and sealed by Michael J. Shomion Registration Number PE- 9221, on 01/23/2016 and the original document is stored at the North Dakota Department of Transportation

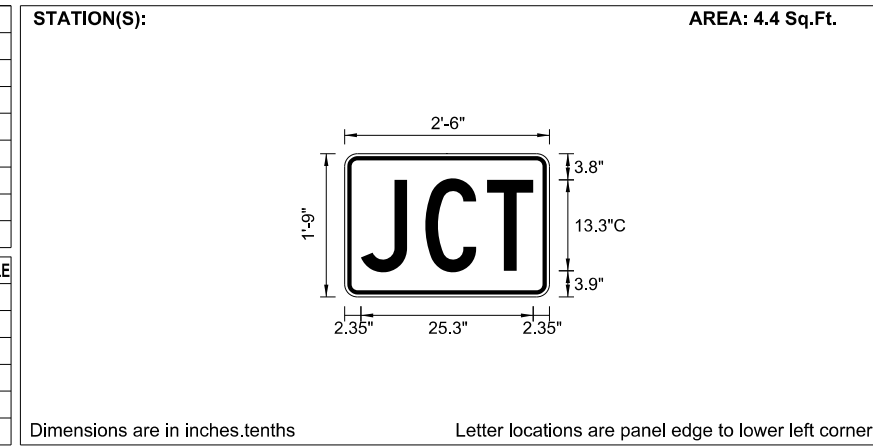
Sign Details  
  
Various Locations

SIGN NUMBER	M1-6-36
WIDTH x HEIGHT	3'-0" x 3'-0"
BORDER WIDTH	1.25" (inset 0")
CORNER RADIUS	Varies
MOUNTING	Ground
BACKGROUND	TYPE: IV Reflective COLOR: Blue
LEGEND/BORDER	TYPE: IV Reflective COLOR: Yellow
SYMBOL	X Y WID HT ANGLE



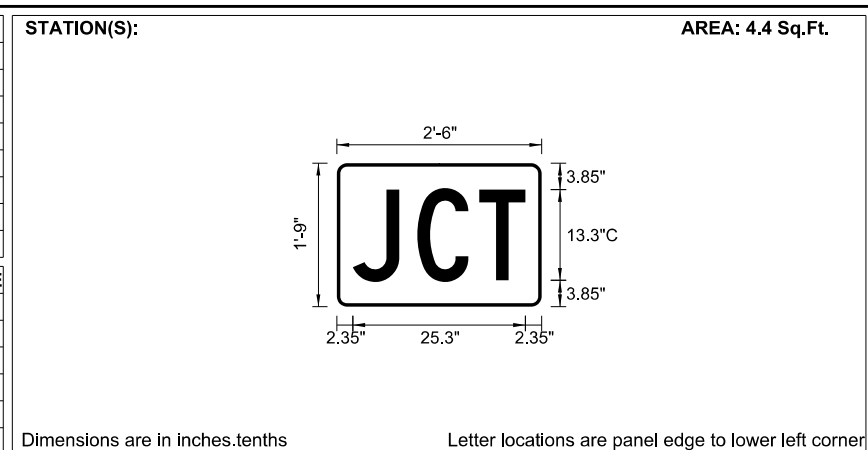
LETTER POSITION (X)				LENGTH	SIZE	SERIES		
W	A	R	D	10.4	3	D 2000		
12.8	15.6	18.6	21.2					
0	0			19.4	12	D 2000		
8.3	19.2							
C	O	U	N	T	Y	15.3	3	D 2000
10.4	13	15.8	18.5	21	23.1			

SIGN NUMBER	M2-1-30
WIDTH x HEIGHT	2'-6" x 1'-9"
BORDER WIDTH	0.63" (inset 0.38")
CORNER RADIUS	1.5"
MOUNTING	Ground
BACKGROUND	TYPE: IV Reflective COLOR: White
LEGEND/BORDER	TYPE: Non-reflective COLOR: Black
SYMBOL	X Y WID HT ANGLE



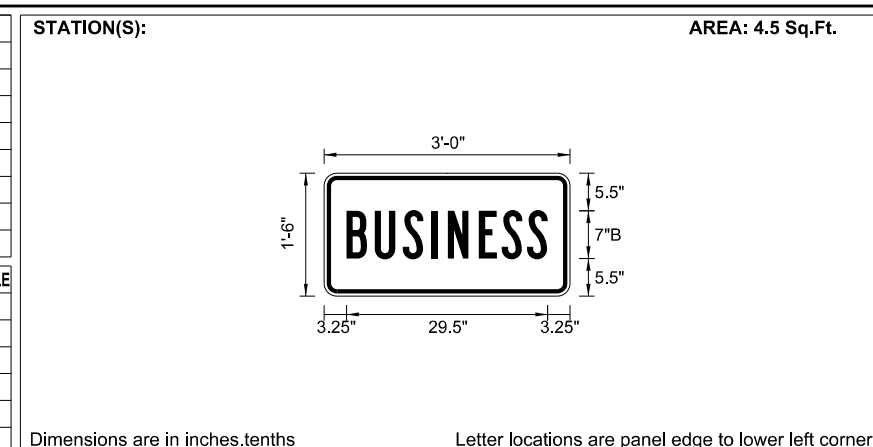
LETTER POSITION (X)				LENGTH	SIZE	SERIES
J	C	T		25.3	13.3	C 2000
2.4	11.8	20.9				

SIGN NUMBER	M2-1-30
WIDTH x HEIGHT	2'-6" x 1'-9"
BORDER WIDTH	0.5" (inset 0")
CORNER RADIUS	1.5"
MOUNTING	Ground
BACKGROUND	TYPE: IV Reflective COLOR: Blue
LEGEND/BORDER	TYPE: IV Reflective COLOR: Yellow
SYMBOL	X Y WID HT ANGLE



LETTER POSITION (X)				LENGTH	SIZE	SERIES
J	C	T		25.3	13.3	C 2000
2.4	11.8	20.9				

SIGN NUMBER	M4-3-36
WIDTH x HEIGHT	3'-0" x 1'-6"
BORDER WIDTH	0.63" (inset 0.38")
CORNER RADIUS	1.5"
MOUNTING	Ground
BACKGROUND	TYPE: IV Reflective COLOR: White
LEGEND/BORDER	TYPE: Non-reflective COLOR: Black
SYMBOL	X Y WID HT ANGLE



LETTER POSITION (X)								LENGTH	SIZE	SERIES
B	U	S	I	N	E	S	S	29.5	7	B 2000
3.3	7.4	11.5	15.7	18.1	22.7	26	29.7			

This document was originally issued and sealed by Michael J. Shomion Registration Number PE- 9221, on 01/23/2016 and the original document is stored at the North Dakota Department of Transportation

Sign Details

Various Locations



STATE	PROJECT NO.	SECTION NO.	SHEET NO.
ND	SHE-9-999(346)	110	169

<b>SIGN NUMBER</b>	SNBEG						<b>STATION(S):</b>		<b>AREA:</b> 0.5 Sq.Ft.
<b>WIDTH x HEIGHT</b>	1'-0" x 0'-6"								
<b>BORDER WIDTH</b>	0.5" (inset 0")								
<b>CORNER RADIUS</b>	1"								
<b>MOUNTING</b>	Ground								
<b>BACKGROUND</b>	<b>TYPE:</b> IV Reflective								
	<b>COLOR:</b> Green								
<b>LEGEND/BORDER</b>	<b>TYPE:</b> IV Reflective								
	<b>COLOR:</b> White								
<b>SYMBOL</b>	<b>X</b>	<b>Y</b>	<b>WID</b>	<b>HT</b>	<b>ANGLE</b>				

Dimensions are in inches.tenths Letter locations are panel edge to lower left corner  
PANEL STYLE:ND\_Misc\_Gulde\_3.sst

LETTER POSITION (X)						LENGTH	SIZE	SERIES
B	E	G	I	N		8.7	3	ClearviewHwy-1-W
1.7	3.7	5.4	7.6	8.8				

This document was originally issued and sealed by Michael J. Shomion Registration Number PE- 9221, on 01/26/2016 and the original document is stored at the North Dakota Department of Transportation

Sign Details

Various Locations

	STATE	PROJECT NO.	SECTION NO.	SHEET NO.
	ND	SHE-9-999(346)	110	170

<table border="1" style="width: 100%;"> <tr><td><b>SIGN NUMBER</b></td><td>SN M4-6</td></tr> <tr><td><b>WIDTH x HEIGHT</b></td><td>3'-0" x 1'-6"</td></tr> <tr><td><b>BORDER WIDTH</b></td><td>1.25" (inset 0.75")</td></tr> <tr><td><b>CORNER RADIUS</b></td><td>3"</td></tr> <tr><td><b>MOUNTING</b></td><td>Ground</td></tr> <tr><td><b>BACKGROUND</b></td><td><b>TYPE:</b> IV Reflective <b>COLOR:</b> White</td></tr> <tr><td><b>LEGEND/BORDER</b></td><td><b>TYPE:</b> Non-Reflective <b>COLOR:</b> Black</td></tr> </table> <table border="1" style="width: 100%; margin-top: 5px;"> <tr><th>SYMBOL</th><th>X</th><th>Y</th><th>WID</th><th>HT</th><th>ANGLE</th></tr> <tr><td> </td><td> </td><td> </td><td> </td><td> </td><td> </td></tr> <tr><td> </td><td> </td><td> </td><td> </td><td> </td><td> </td></tr> <tr><td> </td><td> </td><td> </td><td> </td><td> </td><td> </td></tr> <tr><td> </td><td> </td><td> </td><td> </td><td> </td><td> </td></tr> <tr><td> </td><td> </td><td> </td><td> </td><td> </td><td> </td></tr> <tr><td> </td><td> </td><td> </td><td> </td><td> </td><td> </td></tr> </table>	<b>SIGN NUMBER</b>	SN M4-6	<b>WIDTH x HEIGHT</b>	3'-0" x 1'-6"	<b>BORDER WIDTH</b>	1.25" (inset 0.75")	<b>CORNER RADIUS</b>	3"	<b>MOUNTING</b>	Ground	<b>BACKGROUND</b>	<b>TYPE:</b> IV Reflective <b>COLOR:</b> White	<b>LEGEND/BORDER</b>	<b>TYPE:</b> Non-Reflective <b>COLOR:</b> Black	SYMBOL	X	Y	WID	HT	ANGLE																																					<p><b>STATION(S):</b></p> <p style="text-align: right;"><b>AREA: 4.5 Sq.Ft.</b></p> <div style="text-align: center;"> </div> <p style="font-size: small;">Dimensions are in inches.tenths      Letter locations are panel edge to lower left corner</p> <p style="font-size: x-small;">PANEL STYLE: ND_Misc_RegulatoryY.ssi</p> <table border="1" style="width: 100%; text-align: center;"> <thead> <tr><th colspan="3">LETTER POSITION (X)</th><th>LENGTH</th><th>SIZE</th><th>SERIES</th></tr> </thead> <tbody> <tr><td>E</td><td>N</td><td>D</td><td>22.6</td><td>8</td><td>E 2000</td></tr> <tr><td>6.7</td><td>14.3</td><td>22.9</td><td> </td><td> </td><td> </td></tr> <tr><td> </td><td> </td><td> </td><td> </td><td> </td><td> </td></tr> <tr><td> </td><td> </td><td> </td><td> </td><td> </td><td> </td></tr> <tr><td> </td><td> </td><td> </td><td> </td><td> </td><td> </td></tr> <tr><td> </td><td> </td><td> </td><td> </td><td> </td><td> </td></tr> <tr><td> </td><td> </td><td> </td><td> </td><td> </td><td> </td></tr> <tr><td> </td><td> </td><td> </td><td> </td><td> </td><td> </td></tr> <tr><td> </td><td> </td><td> </td><td> </td><td> </td><td> </td></tr> <tr><td> </td><td> </td><td> </td><td> </td><td> </td><td> </td></tr> <tr><td> </td><td> </td><td> </td><td> </td><td> </td><td> </td></tr> <tr><td> </td><td> </td><td> </td><td> </td><td> </td><td> </td></tr> <tr><td> </td><td> </td><td> </td><td> </td><td> </td><td> </td></tr> <tr><td> </td><td> </td><td> </td><td> </td><td> </td><td> </td></tr> <tr><td> </td><td> </td><td> </td><td> </td><td> </td><td> </td></tr> <tr><td> </td><td> </td><td> </td><td> </td><td> </td><td> </td></tr> <tr><td> </td><td> </td><td> </td><td> </td><td> </td><td> </td></tr> <tr><td> </td><td> </td><td> </td><td> </td><td> </td><td> </td></tr> <tr><td> </td><td> </td><td> </td><td> </td><td> </td><td> </td></tr> </tbody> </table>	LETTER POSITION (X)			LENGTH	SIZE	SERIES	E	N	D	22.6	8	E 2000	6.7	14.3	22.9																																																																																																									
<b>SIGN NUMBER</b>	SN M4-6																																																																																																																																																																																
<b>WIDTH x HEIGHT</b>	3'-0" x 1'-6"																																																																																																																																																																																
<b>BORDER WIDTH</b>	1.25" (inset 0.75")																																																																																																																																																																																
<b>CORNER RADIUS</b>	3"																																																																																																																																																																																
<b>MOUNTING</b>	Ground																																																																																																																																																																																
<b>BACKGROUND</b>	<b>TYPE:</b> IV Reflective <b>COLOR:</b> White																																																																																																																																																																																
<b>LEGEND/BORDER</b>	<b>TYPE:</b> Non-Reflective <b>COLOR:</b> Black																																																																																																																																																																																
SYMBOL	X	Y	WID	HT	ANGLE																																																																																																																																																																												
LETTER POSITION (X)			LENGTH	SIZE	SERIES																																																																																																																																																																												
E	N	D	22.6	8	E 2000																																																																																																																																																																												
6.7	14.3	22.9																																																																																																																																																																															

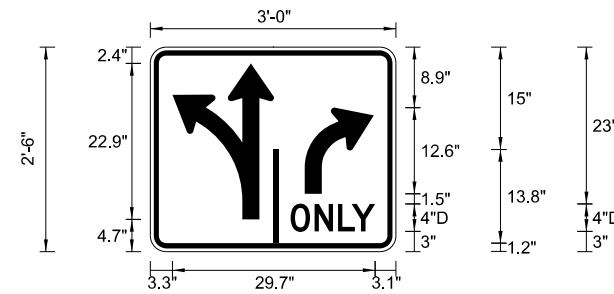
This document was originally issued and sealed by Michael J. Shomion Registration Number PE- 9221, on 01/26/2016 and the original document is stored at the North Dakota Department of Transportation

Sign Details

Various Locations

<b>SIGN NUMBER</b>	HWY 1 - R3-8
<b>WIDTH x HEIGHT</b>	3'-0" x 2'-6"
<b>BORDER WIDTH</b>	0.75" (inset 0.5")
<b>CORNER RADIUS</b>	1.88"
<b>MOUNTING</b>	Ground
<b>BACKGROUND</b>	<b>TYPE:</b> XI Reflective <b>COLOR:</b> White
<b>LEGEND/BORDER</b>	<b>TYPE:</b> Non-reflective <b>COLOR:</b> Black

**STATION(S):**  
RP 201.438 Rt **AREA: 7.5 Sq.Ft.**



Dimensions are in inches.tenths Letter locations are panel edge to lower left corner

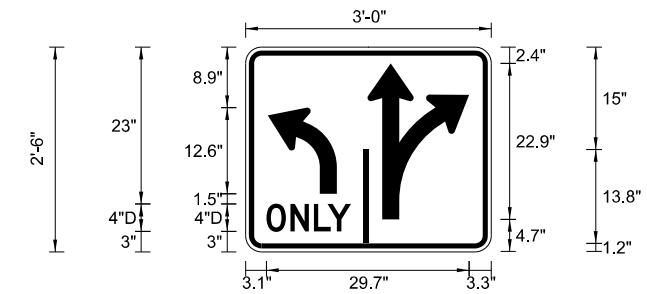
PANEL STYLE: ND\_Misc\_Regulatory.ssi

SYMBOL	X	Y	WID	HT	ANGLE
ARW_RT	22.6	8.5	10.1	12.6	180
ARW_LT_THRU	3.3	4.7	14.9	22.9	0

LETTER POSITION (X)					LENGTH	SIZE	SERIES
O	N	L	Y		12.4	4	D 2000
20.6	24.1	27.5	29.5				

<b>SIGN NUMBER</b>	HWY 1 - R3-8
<b>WIDTH x HEIGHT</b>	3'-0" x 2'-6"
<b>BORDER WIDTH</b>	0.75" (inset 0.5")
<b>CORNER RADIUS</b>	1.88"
<b>MOUNTING</b>	Ground
<b>BACKGROUND</b>	<b>TYPE:</b> XI Reflective <b>COLOR:</b> White
<b>LEGEND/BORDER</b>	<b>TYPE:</b> Non-reflective <b>COLOR:</b> Black

**STATION(S):**  
RP 201.631 Lt **AREA: 7.5 Sq.Ft.**

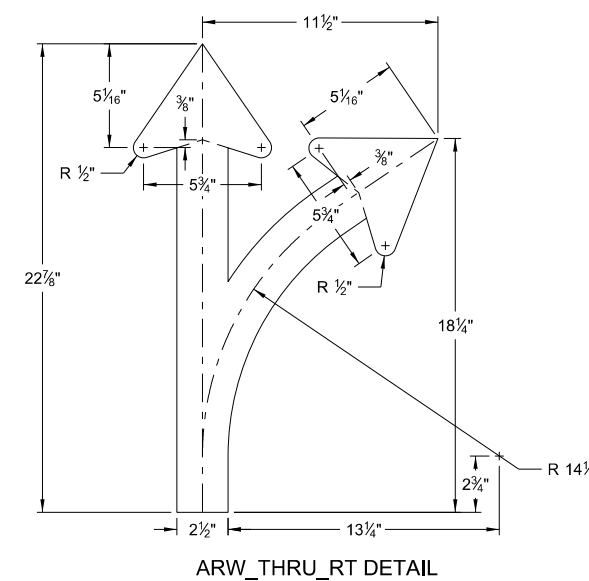
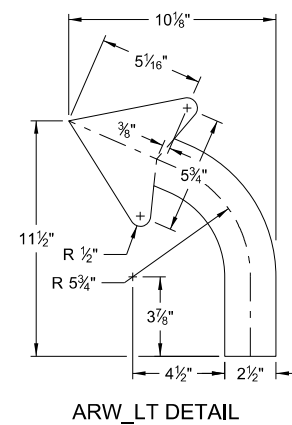
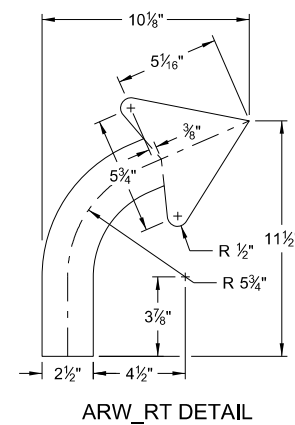
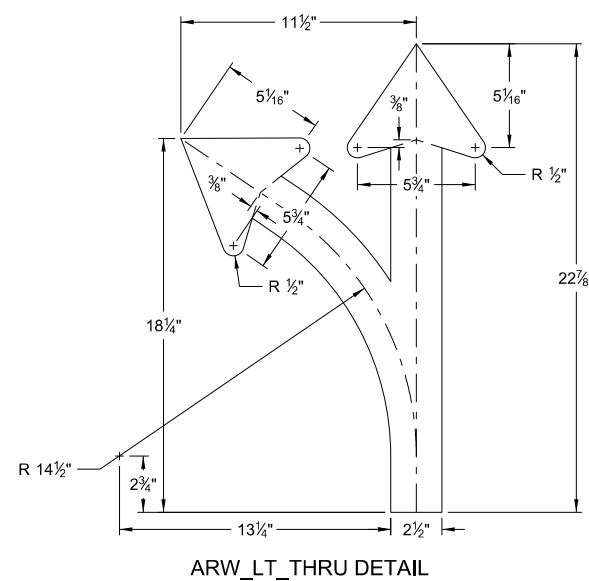


Dimensions are in inches.tenths Letter locations are panel edge to lower left corner

PANEL STYLE: ND\_Misc\_Regulatory.ssi

SYMBOL	X	Y	WID	HT	ANGLE
ARW_LT	3.3	8.5	10.1	12.6	0
ARW_THRU_RT	17.9	4.8	14.9	22.9	180

LETTER POSITION (X)					LENGTH	SIZE	SERIES
O	N	L	Y		12.4	4	D 2000
3.1	6.6	10	12				

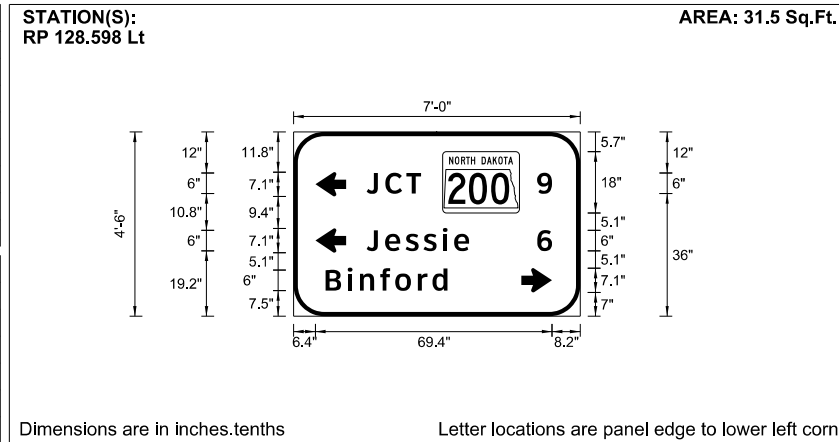


This document was originally issued and sealed by Michael J. Shomion Registration Number PE- 9221, on 01/23/2016 and the original document is stored at the North Dakota Department of Transportation

Sign Details  
Various Locations along ND-1

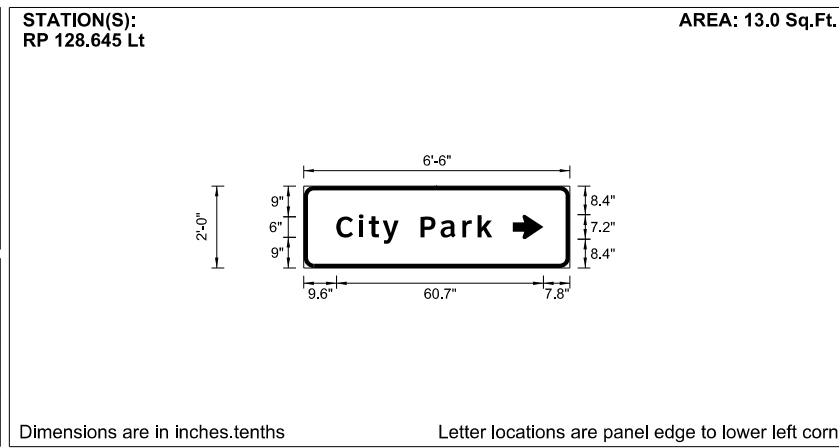


<b>SIGN NUMBER</b>	HWY 1 - SN 1				
<b>WIDTH x HEIGHT</b>	7'-0" x 4'-6"				
<b>BORDER WIDTH</b>	1.25" (inset 0")				
<b>CORNER RADIUS</b>	9"				
<b>MOUNTING</b>	Ground				
<b>BACKGROUND</b>	TYPE: IV Reflective COLOR: Green				
<b>LEGEND/BORDER</b>	TYPE: IV Reflective COLOR: White				
<b>SYMBOL</b>	<b>X</b>	<b>Y</b>	<b>WID</b>	<b>HT</b>	<b>ANGLE</b>
ARDD	6.4	35.1	7.1	9	180
M1-5_GS3	43.7	30.3	22.5	18	0
ARDD	6.4	18.6	7.1	9	180
ARDD	66.8	7	7.1	9	0



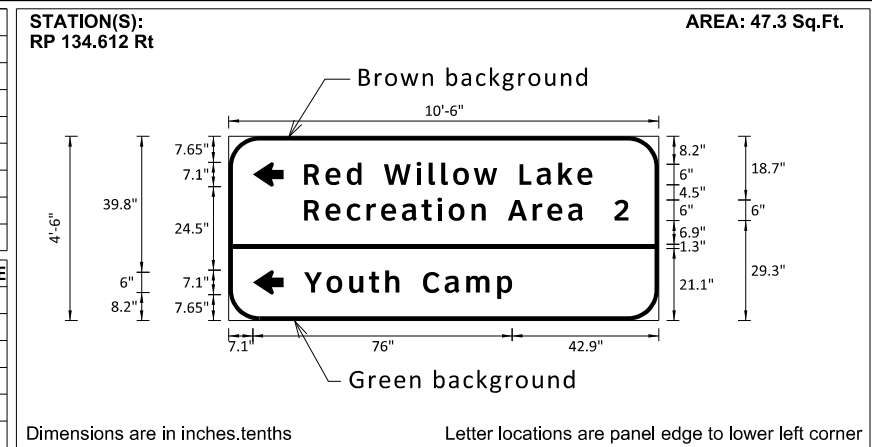
LETTER POSITION (X)										LENGTH	SIZE	SERIES
J	C	T	9							54.4	6	ClearviewHwy-5-W
21.4	26.9	33.1	71.4									
J	e	s	s	i	e	6				54.4	6/4.9	ClearviewHwy-5-W
21.4	26.9	32.8	38.1	43.8	47.1	71.4						
B	i	n	f	o	r	d				35.7	6/4.9	ClearviewHwy-5-W
9.4	15.9	19.5	25.4	29.8	36.5	40.7						

<b>SIGN NUMBER</b>	HWY 1 - SN 2				
<b>WIDTH x HEIGHT</b>	6'-6" x 2'-0"				
<b>BORDER WIDTH</b>	1.25" (inset 0")				
<b>CORNER RADIUS</b>	3"				
<b>MOUNTING</b>	Ground				
<b>BACKGROUND</b>	TYPE: IV Reflective COLOR: Brown				
<b>LEGEND/BORDER</b>	TYPE: IV Reflective COLOR: White				
<b>SYMBOL</b>	<b>X</b>	<b>Y</b>	<b>WID</b>	<b>HT</b>	<b>ANGLE</b>
ARDD	61.2	8.4	7.2	9	0



LETTER POSITION (X)										LENGTH	SIZE	SERIES
C	i	t	y	P	a	r	k			45.7	6/4.9	ClearviewHwy-5-W
9.6	16.2	19.1	23.1	27.8	34.3	40.1	46.5	51				

<b>SIGN NUMBER</b>	HWY 1 - SN 3				
<b>WIDTH x HEIGHT</b>	10'-6" x 4'-6"				
<b>BORDER WIDTH</b>	1.25" (inset 0")				
<b>CORNER RADIUS</b>	9"				
<b>MOUNTING</b>	Ground				
<b>BACKGROUND</b>	TYPE: IV Reflective COLOR: Green / Brown				
<b>LEGEND/BORDER</b>	TYPE: IV Reflective COLOR: White				



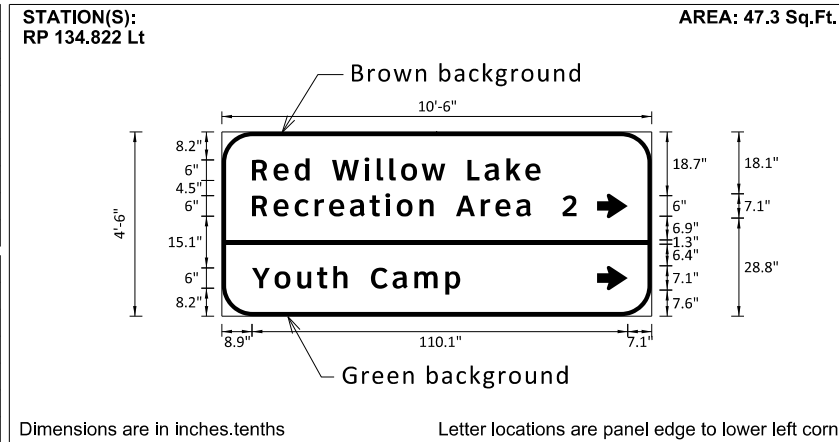
LETTER POSITION (X)															LENGTH	SIZE	SERIES	
R	e	d	W	i	l	l	o	w	L	a	k	e			84.5	6/4.9	ClearviewHwy-5-W	
22.1	28.3	34.6	38.9	45.5	55	58.6	62.3	65.8	71.8	78.7	85.2	90.2	96.6	102.2				
R	e	c	r	e	a	t	i	o	n	A	r	e	a	2	95.1	6/4.9	ClearviewHwy-5-W	
22.1	28.3	34.6	40.4	44.6	50.7	56.5	61.2	64.5	71.1	75.3	81.8	89.1	93.4	99.5	113			
Y	o	u	t	h	C	a	m	p							61	6/4.9	ClearviewHwy-5-W	
22.1	28.7	35.3	41.1	45.9	50	56.9	63.3	69.6	78.7									

This document was originally issued and sealed by Michael J. Shomion Registration Number PE- 9221, on 01/23/2016 and the original document is stored at the North Dakota Department of Transportation

Sign Details  
Various Locations along ND-1

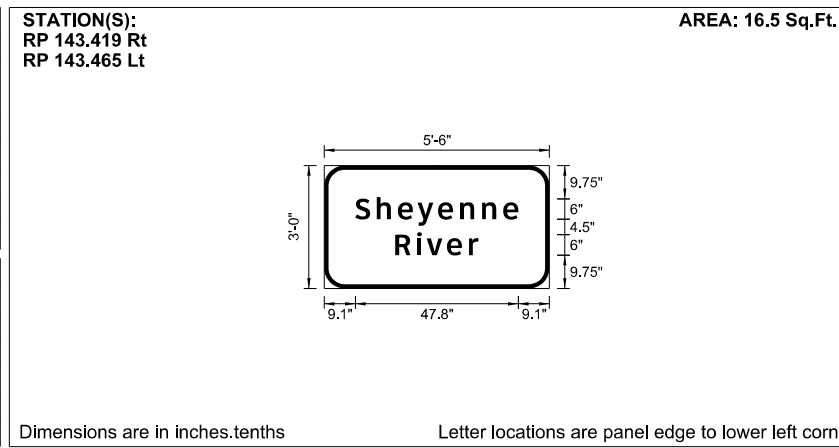
STATE	PROJECT NO.	SECTION NO.	SHEET NO.
ND	SHE-9-999(346)	110	174

<b>SIGN NUMBER</b>	HWY 1 - SN 4				
<b>WIDTH x HEIGHT</b>	10'-6" x 4'-6"				
<b>BORDER WIDTH</b>	1.25" (inset 0")				
<b>CORNER RADIUS</b>	9"				
<b>MOUNTING</b>	Ground				
<b>BACKGROUND</b>	TYPE: IV Reflective COLOR: Green / Brown				
<b>LEGEND/BORDER</b>	TYPE: IV Reflective COLOR: White				
<b>SYMBOL</b>	<b>X</b>	<b>Y</b>	<b>WID</b>	<b>HT</b>	<b>ANGLE</b>
ARDD	109.9	28.8	7.1	9	0
ARDD	109.9	7.6	7.1	9	0



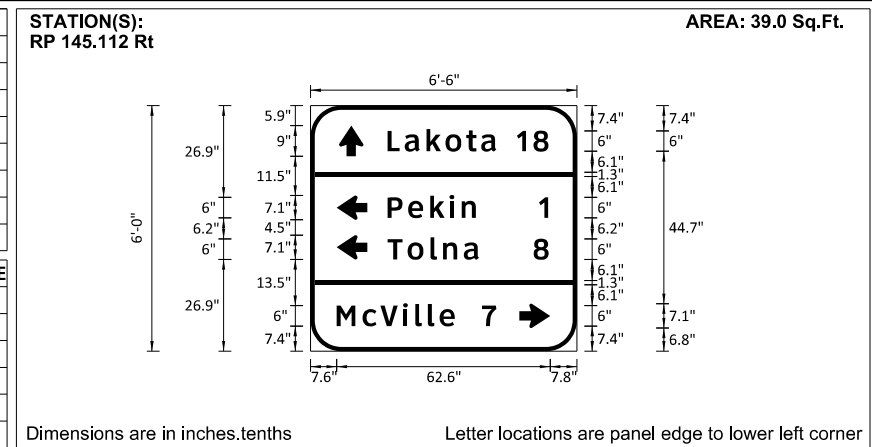
LETTER POSITION (X)													LENGTH	SIZE	SERIES					
R	e	d		W	i	l	o	w		L	a	k	e			84.5	6/4.9	ClearviewHwy-5-W		
8.9	15.1	21.4	25.7	32.3	41.8	45.4	49.1	52.6	58.6	65.5	72	77	83.4	89						
R	e	c	r	e	a	t	i	o	n		A	r	e	a	2			95.1	6/4.9	ClearviewHwy-5-W
8.9	15.1	21.4	27.2	31.4	37.5	43.3	48	51.3	57.9	62.1	68.6	75.9	80.2	86.3	99.8					
Y	o	u	t	h		C	a	m	p									61	6/4.9	ClearviewHwy-5-W
8.9	15.5	22.1	27.9	32.7	36.8	43.7	50.1	56.4	65.5											

<b>SIGN NUMBER</b>	HWY 1 - SN 5				
<b>WIDTH x HEIGHT</b>	5'-6" x 3'-0"				
<b>BORDER WIDTH</b>	1.25" (inset 0")				
<b>CORNER RADIUS</b>	6"				
<b>MOUNTING</b>	Ground				
<b>BACKGROUND</b>	TYPE: IV Reflective COLOR: Green				
<b>LEGEND/BORDER</b>	TYPE: IV Reflective COLOR: White				
<b>SYMBOL</b>	<b>X</b>	<b>Y</b>	<b>WID</b>	<b>HT</b>	<b>ANGLE</b>



LETTER POSITION (X)										LENGTH	SIZE	SERIES
S	h	e	y	e	n	n	e			47.8	6/4.9	ClearviewHwy-5-W
9.1	15.4	21.6	27.3	33.4	39.8	46.3	52.5					
R	i	v	e	r						24.4	6/4.9	ClearviewHwy-5-W
20.8	27.2	30.1	36	42.4								

<b>SIGN NUMBER</b>	HWY 1 - SN 6				
<b>WIDTH x HEIGHT</b>	6'-6" x 6'-0"				
<b>BORDER WIDTH</b>	1.25" (inset 0")				
<b>CORNER RADIUS</b>	9"				
<b>MOUNTING</b>	Ground				
<b>BACKGROUND</b>	TYPE: IV Reflective COLOR: Green / Green / Green				
<b>LEGEND/BORDER</b>	TYPE: IV Reflective COLOR: White				
<b>SYMBOL</b>	<b>X</b>	<b>Y</b>	<b>WID</b>	<b>HT</b>	<b>ANGLE</b>
ARDD	8.3	57.1	7.1	9	90
ARDD	7.6	38.5	7.1	9	180
ARDD	7.6	26.9	7.1	9	180
ARDD	61.2	6.8	7.1	9	0



LETTER POSITION (X)													LENGTH	SIZE	SERIES
L	a	k	o	t	a	1	8						47.2	6/4.9	ClearviewHwy-5-W
22.6	27.6	34	39.5	45.6	50	60.4	65.3								
P	e	k	i	n	1								47.1	6/4.9	ClearviewHwy-5-W
22.6	28.6	35	40.7	44.3	66.9										
T	o	l	n	a	8								47.2	6/4.9	ClearviewHwy-5-W
22.6	28.4	35.1	38.8	44.9	65.3										
M	c	V	i	l	l	e	7						46.8	6/4.9	ClearviewHwy-5-W
7.6	15.2	20.5	27.1	30.7	34.4	37.8	50.2								

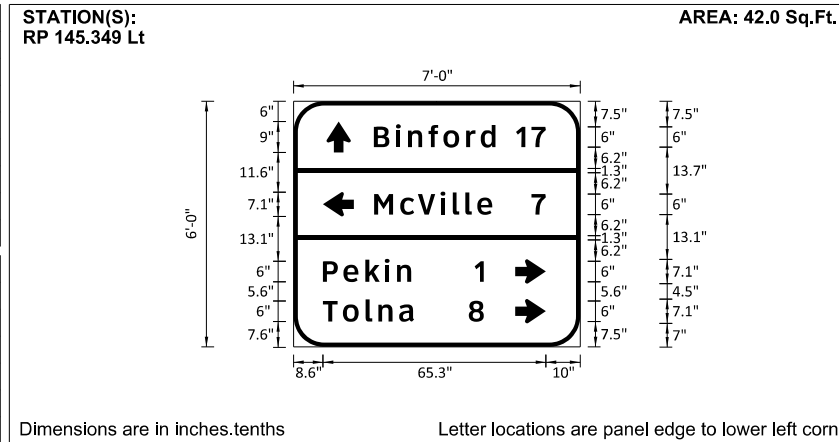
This document was originally issued and sealed by Michael J. Shomion Registration Number PE- 9221, on 01/23/2016 and the original document is stored at the North Dakota Department of Transportation

Sign Details

Various Locations along ND-1

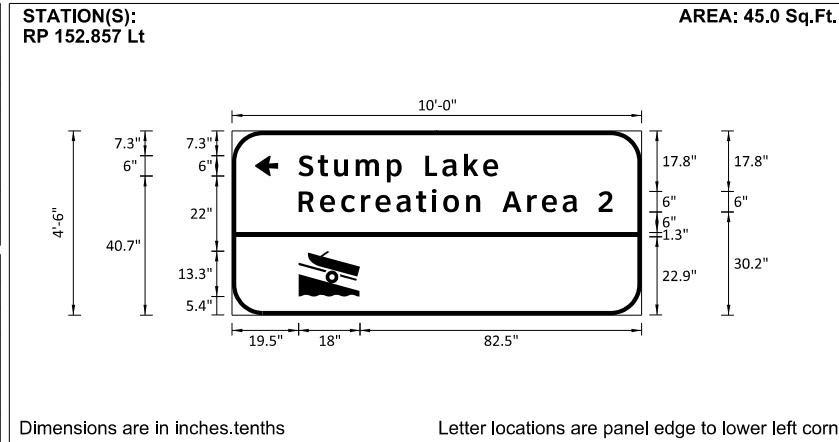
STATE	PROJECT NO.	SECTION NO.	SHEET NO.
ND	SHE-9-999(346)	110	175

<b>SIGN NUMBER</b>	HWY 1 - SN 7				
<b>WIDTH x HEIGHT</b>	7'-0" x 6'-0"				
<b>BORDER WIDTH</b>	1.25" (inset 0")				
<b>CORNER RADIUS</b>	9"				
<b>MOUNTING</b>	Ground				
<b>BACKGROUND</b>	TYPE: IV Reflective COLOR: Green / Brown / Green				
<b>LEGEND/BORDER</b>	TYPE: IV Reflective COLOR: White				
<b>SYMBOL</b>	<b>X</b>	<b>Y</b>	<b>WID</b>	<b>HT</b>	<b>ANGLE</b>
ARDD	9.7	57	7.1	9	90
ARDD	8.7	38.3	7.1	9	180
ARDD	65	18.5	7.1	9	0
ARDD	65	6.9	7.1	9	0



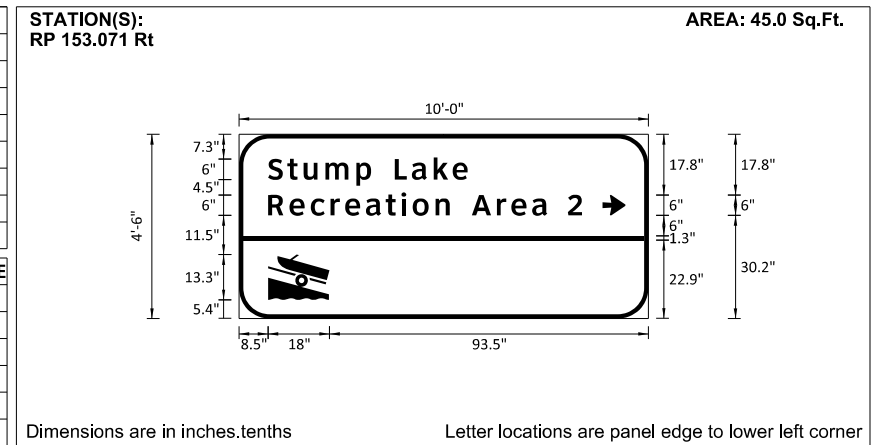
LETTER POSITION (X)											LENGTH	SIZE	SERIES
B	i	n	f	o	r	d	1	7			50.4	6/4.9	ClearviewHwy-5-W
23.5	30	33.6	39.5	43.9	50.6	54.9	65.2	69.7					
M	c	V	i	l	e	7					50.3	6/4.9	ClearviewHwy-5-W
23.7	31.3	36.5	43.1	46.7	50.4	53.8	69.8						
P	e	k	i	n	1						47.2	6/4.9	ClearviewHwy-5-W
8.6	14.6	21.1	26.8	30.3	53.1								
T	o	l	n	a	8						47.2	6/4.9	ClearviewHwy-5-W
8.6	14.5	21.2	24.9	30.9	51.4								

<b>SIGN NUMBER</b>	HWY 1 - SN 8				
<b>WIDTH x HEIGHT</b>	10'-0" x 4'-6"				
<b>BORDER WIDTH</b>	1.25" (inset 0")				
<b>CORNER RADIUS</b>	9"				
<b>MOUNTING</b>	Ground				
<b>BACKGROUND</b>	TYPE: IV Reflective COLOR: Brown / Brown				
<b>LEGEND/BORDER</b>	TYPE: IV Reflective COLOR: White				
<b>SYMBOL</b>	<b>X</b>	<b>Y</b>	<b>WID</b>	<b>HT</b>	<b>ANGLE</b>
AREXIT	6.7	40.7	6	6.7	180
RS-054	19.5	5.5	18	13.3	0



LETTER POSITION (X)											LENGTH	SIZE	SERIES					
S	t	u	m	p	L	a	k	e			58.5	6/4.9	ClearviewHwy-5-W					
19.5	25.1	29.9	36.3	45.3	49.7	56.6	61.6	68	73.6									
R	e	c	r	e	a	t	i	o	n	A	r	e	a	2	92	6/4.9	ClearviewHwy-5-W	
19.5	25.8	32	37.8	42.1	48.2	53.9	58.6	61.9	68.6	72.7	79.2	86.5	90.8	96.9	107.3			

<b>SIGN NUMBER</b>	HWY 1 - SN 9				
<b>WIDTH x HEIGHT</b>	10'-0" x 4'-6"				
<b>BORDER WIDTH</b>	1.25" (inset 0")				
<b>CORNER RADIUS</b>	9"				
<b>MOUNTING</b>	Ground				
<b>BACKGROUND</b>	TYPE: IV Reflective COLOR: Brown / Brown				
<b>LEGEND/BORDER</b>	TYPE: IV Reflective COLOR: White				



<b>SYMBOL</b>	<b>X</b>	<b>Y</b>	<b>WID</b>	<b>HT</b>	<b>ANGLE</b>
AREXIT	106.5	30.2	6	6.7	0
RS-054	8.5	5.5	18	13.3	0

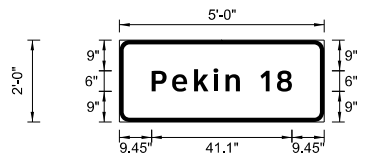
LETTER POSITION (X)											LENGTH	SIZE	SERIES					
S	t	u	m	p	L	a	k	e			58.5	6/4.9	ClearviewHwy-5-W					
8.5	14.2	19	25.3	34.4	38.8	45.7	50.7	57	62.6									
R	e	c	r	e	a	t	i	o	n	A	r	e	a	2	92	6/4.9	ClearviewHwy-5-W	
8.5	14.8	21	26.9	31.1	37.2	43	47.6	50.9	57.6	61.8	68.3	75.6	79.8	85.9	96.4			

This document was originally issued and sealed by Michael J. Shomion Registration Number PE- 9221, on 01/23/2016 and the original document is stored at the North Dakota Department of Transportation

Sign Details  
  
Various Locations along ND-1

SIGN NUMBER	HWY 1 - SN 10
WIDTH x HEIGHT	5'-0" x 2'-0"
BORDER WIDTH	1.25" (inset 0")
CORNER RADIUS	3"
MOUNTING	Ground
BACKGROUND	TYPE: IV Reflective COLOR: Green
LEGEND/BORDER	TYPE: IV Reflective COLOR: White

STATION(S): RP 162.672 Lt  
AREA: 10.0 Sq.Ft.



Dimensions are in inches.tenths Letter locations are panel edge to lower left corner

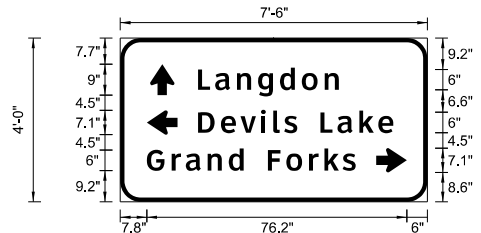
PANEL STYLE: ND\_Conv\_Destination.asd

SYMBOL	X	Y	WID	HT	ANGLE

LETTER POSITION (X)										LENGTH	SIZE	SERIES
P	e	k	i	n	1	8				41.1	6/4.9	ClearviewHwy-5-W
9.4	15.4	21.9	27.6	31.1	41.3	46.2						

SIGN NUMBER	HWY 1 - SN 11
WIDTH x HEIGHT	7'-6" x 4'-0"
BORDER WIDTH	1.25" (inset 0")
CORNER RADIUS	6"
MOUNTING	Ground
BACKGROUND	TYPE: IV Reflective COLOR: Green
LEGEND/BORDER	TYPE: IV Reflective COLOR: White

STATION(S): RP 162.738 Rt  
AREA: 30.0 Sq.Ft.



Dimensions are in inches.tenths Letter locations are panel edge to lower left corner

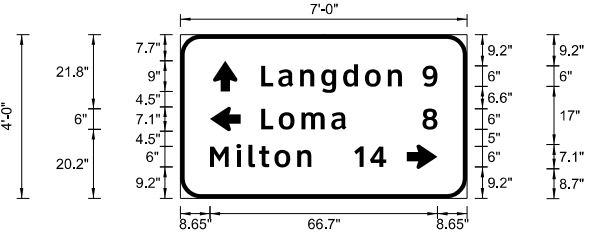
PANEL STYLE: ND\_Conv\_Destination.asd

SYMBOL	X	Y	WID	HT	ANGLE
ARDD	8.7	31.3	7.1	9	90
ARDD	7.8	19.7	7.1	9	180
ARDD	75	8.6	7.1	9	0

LETTER POSITION (X)										LENGTH	SIZE	SERIES		
L	a	n	g	d	o	n				41.3	6/4.9	ClearviewHwy-5-W		
22.8	27.8	34.2	40.4	46.8	53.2	59.9								
D	e	v	i	l	s		L	a	k	e		57.2	6/4.9	ClearviewHwy-5-W
22.8	29.5	35.2	41.3	44.8	48	51.9	58.6	63.7	70	75.6				
G	r	a	n	d		F	o	r	k	s		61.2	6/4.9	ClearviewHwy-5-W
7.8	15.1	19.2	25.6	31.8	36.2	43.3	48.7	55.3	59.8	65.2				

SIGN NUMBER	HWY 1 - SN 12
WIDTH x HEIGHT	7'-0" x 4'-0"
BORDER WIDTH	1.25" (inset 0")
CORNER RADIUS	6"
MOUNTING	Ground
BACKGROUND	TYPE: IV Reflective COLOR: Green
LEGEND/BORDER	TYPE: IV Reflective COLOR: White

STATION(S): RP 204.814 Rt  
AREA: 28.0 Sq.Ft.



Dimensions are in inches.tenths Letter locations are panel edge to lower left corner

PANEL STYLE: ND\_Conv\_Destination.asd

SYMBOL	X	Y	WID	HT	ANGLE
ARDD	9.6	31.3	7.1	9	90
ARDD	8.7	19.7	7.1	9	180
ARDD	66.3	8.6	7.1	9	0

LETTER POSITION (X)										LENGTH	SIZE	SERIES
L	a	n	g	d	o	n	9			51.6	6/4.9	ClearviewHwy-5-W
23.7	28.7	35.1	41.3	47.7	54.1	60.8	71					
L	o	m	a	8						51.6	6/4.9	ClearviewHwy-5-W
23.7	28.8	35.5	44.2	70.9								
M	i	l	t	o	n	1	4			51.6	6/4.9	ClearviewHwy-5-W
8.7	16.4	20	23.1	27.6	34.2	51	55.6					

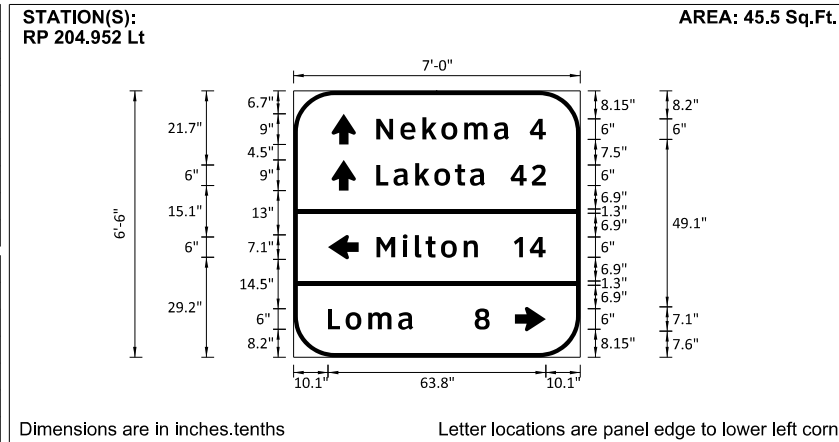
This document was originally issued and sealed by Michael J. Shomion Registration Number PE- 9221, on 01/23/2016 and the original document is stored at the North Dakota Department of Transportation

Sign Details  
  
Various Locations along ND-1



STATE	PROJECT NO.	SECTION NO.	SHEET NO.
ND	SHE-9-999(346)	110	177

<b>SIGN NUMBER</b>	HWY 1 - SN 13
<b>WIDTH x HEIGHT</b>	7'-0" x 6'-6"
<b>BORDER WIDTH</b>	1.25" (inset 0")
<b>CORNER RADIUS</b>	12"
<b>MOUNTING</b>	Ground
<b>BACKGROUND</b>	<b>TYPE:</b> IV Reflective <b>COLOR:</b> Green / Brown / Green
<b>LEGEND/BORDER</b>	<b>TYPE:</b> IV Reflective <b>COLOR:</b> White

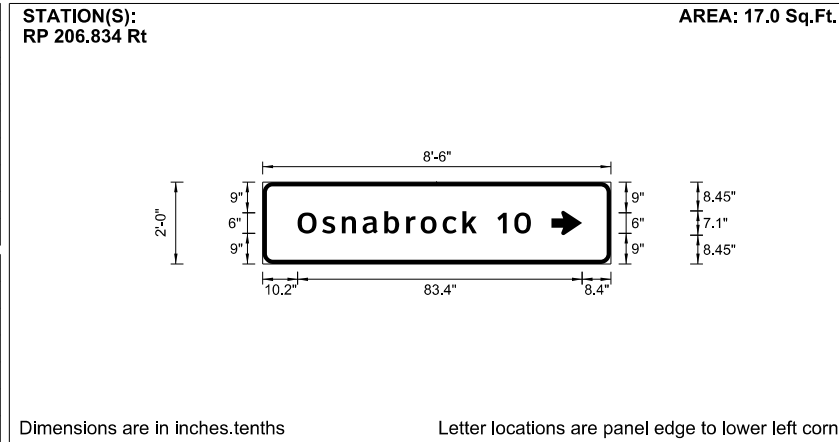


SYMBOL	X	Y	WID	HT	ANGLE
ARDD	11.2	62.3	7.1	9	90
ARDD	11.2	48.8	7.1	9	90
ARDD	10.1	28.7	7.1	9	180
ARDD	64.9	7.6	7.1	9	0

PANEL STYLE: ND\_Conv\_Distance.sst

LETTER POSITION (X)										LENGTH	SIZE	SERIES
N	e	k	o	m	a	4				49.7	6/4.9	ClearviewHwy-5-W
24.3	31.3	37.8	43.4	50	58.8	69.2						
L	a	k	o	t	a	4	2			49.7	6/4.9	ClearviewHwy-5-W
24.3	29.3	35.7	41.3	47.3	51.7	63.6	69.8					
M	i	l	t	o	n	1	4			49.6	6/4.9	ClearviewHwy-5-W
24.3	32	35.6	38.7	43.2	49.9	64.6	69.2					
L	o	m	a	8						47.4	6/4.9	ClearviewHwy-5-W
10.1	15.3	21.9	30.7	53.1								

<b>SIGN NUMBER</b>	HWY 1 - SN 14
<b>WIDTH x HEIGHT</b>	8'-6" x 2'-0"
<b>BORDER WIDTH</b>	1.25" (inset 0")
<b>CORNER RADIUS</b>	3"
<b>MOUNTING</b>	Ground
<b>BACKGROUND</b>	<b>TYPE:</b> IV Reflective <b>COLOR:</b> Green
<b>LEGEND/BORDER</b>	<b>TYPE:</b> IV Reflective <b>COLOR:</b> White

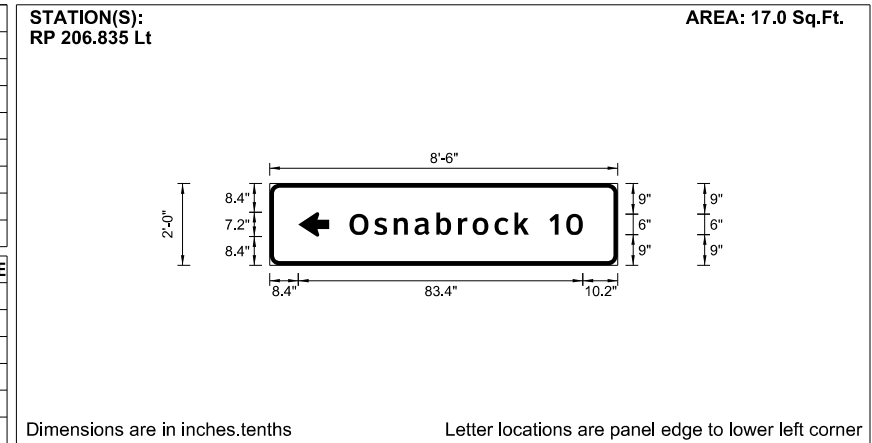


SYMBOL	X	Y	WID	HT	ANGLE
ARDD	84.6	8.4	7.1	9	0

PANEL STYLE: ND\_Conv\_Destination.sst

LETTER POSITION (X)										LENGTH	SIZE	SERIES	
O	s	n	a	b	r	o	c	k	1	0	68.4	6/4.9	ClearviewHwy-5-W
10.2	17.4	23.2	29.3	35.6	42	46.3	52.7	58.5	68.8	73.7			

<b>SIGN NUMBER</b>	HWY 1 - SN 15
<b>WIDTH x HEIGHT</b>	8'-6" x 2'-0"
<b>BORDER WIDTH</b>	1.25" (inset 0")
<b>CORNER RADIUS</b>	3"
<b>MOUNTING</b>	Ground
<b>BACKGROUND</b>	<b>TYPE:</b> IV Reflective <b>COLOR:</b> Green
<b>LEGEND/BORDER</b>	<b>TYPE:</b> IV Reflective <b>COLOR:</b> White



SYMBOL	X	Y	WID	HT	ANGLE
ARDD	8.4	8.4	7.2	9	180

PANEL STYLE: ND\_Conv\_Destination.sst

LETTER POSITION (X)										LENGTH	SIZE	SERIES	
O	s	n	a	b	r	o	c	k	1	0	68.4	6/4.9	ClearviewHwy-5-W
23.4	30.6	36.4	42.5	48.8	55.2	59.5	65.9	71.7	82	86.9			

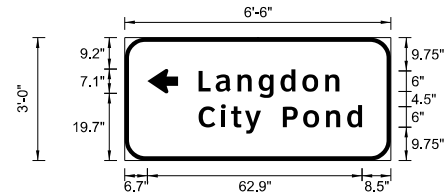
This document was originally issued and sealed by Michael J. Shomion Registration Number PE- 9221, on 01/23/2016 and the original document is stored at the North Dakota Department of Transportation

Sign Details  
  
Various Locations along ND-1

STATE	PROJECT NO.	SECTION NO.	SHEET NO.
ND	SHE-9-999(346)	110	178

<b>SIGN NUMBER</b>	HWY 1 - SN 16
<b>WIDTH x HEIGHT</b>	6'-6" x 3'-0"
<b>BORDER WIDTH</b>	1.25" (inset 0")
<b>CORNER RADIUS</b>	6"
<b>MOUNTING</b>	Ground
<b>BACKGROUND</b>	<b>TYPE:</b> IV Reflective
	<b>COLOR:</b> Green
<b>LEGEND/BORDER</b>	<b>TYPE:</b> IV Reflective
	<b>COLOR:</b> White

**STATION(S):**  
RP 213.330 Rt **AREA: 19.5 Sq.Ft.**



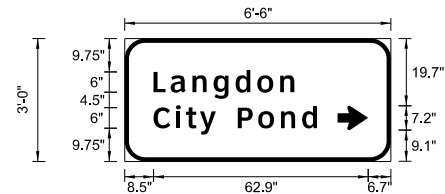
Dimensions are in inches.tenths Letter locations are panel edge to lower left corner

SYMBOL	X	Y	WID	HT	ANGLE
ARDD	6.7	19.7	7.1	9	180

LETTER POSITION (X)										LENGTH	SIZE	SERIES
L	a	n	g	d	o	n				41.3	6/4.9	ClearviewHwy-5-W
21.7	26.7	33.1	39.3	45.7	52.1	58.7						
C	i	t	y	P	o	n	d			47.9	6/4.9	ClearviewHwy-5-W
21.7	28.2	31.2	35.2	39.9	46.3	52.3	59	65.2				

<b>SIGN NUMBER</b>	HWY 1 - SN 17
<b>WIDTH x HEIGHT</b>	6'-6" x 3'-0"
<b>BORDER WIDTH</b>	1.25" (inset 0")
<b>CORNER RADIUS</b>	6"
<b>MOUNTING</b>	Ground
<b>BACKGROUND</b>	<b>TYPE:</b> IV Reflective
	<b>COLOR:</b> Green
<b>LEGEND/BORDER</b>	<b>TYPE:</b> IV Reflective
	<b>COLOR:</b> White

**STATION(S):**  
RP 213.388 Lt **AREA: 19.5 Sq.Ft.**



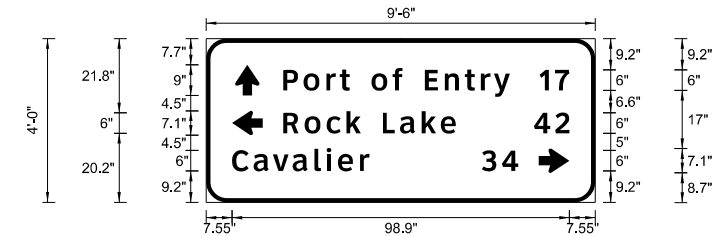
Dimensions are in inches.tenths Letter locations are panel edge to lower left corner

SYMBOL	X	Y	WID	HT	ANGLE
ARDD	62.3	9.2	7.2	9	0

LETTER POSITION (X)										LENGTH	SIZE	SERIES
L	a	n	g	d	o	n				41.2	6/4.9	ClearviewHwy-5-W
8.5	13.5	19.9	26.1	32.5	38.9	45.5						
C	i	t	y	P	o	n	d			47.9	6/4.9	ClearviewHwy-5-W
8.5	15	18	22	26.7	33.1	39.1	45.8	52				

<b>SIGN NUMBER</b>	HWY 1 - SN 18
<b>WIDTH x HEIGHT</b>	9'-6" x 4'-0"
<b>BORDER WIDTH</b>	1.25" (inset 0")
<b>CORNER RADIUS</b>	6"
<b>MOUNTING</b>	Ground
<b>BACKGROUND</b>	<b>TYPE:</b> IV Reflective
	<b>COLOR:</b> Green
<b>LEGEND/BORDER</b>	<b>TYPE:</b> IV Reflective
	<b>COLOR:</b> White

**STATION(S):**  
RP 213.840 Rt **AREA: 38.0 Sq.Ft.**



Dimensions are in inches.tenths Letter locations are panel edge to lower left corner

PANEL STYLE: ND\_Conv\_Destination.asd

SYMBOL	X	Y	WID	HT	ANGLE
ARDD	8.5	31.3	7.1	9	90
ARDD	7.6	19.7	7.1	9	180
ARDD	97.4	8.6	7.1	9	0

LETTER POSITION (X)														LENGTH	SIZE	SERIES
P	o	r	t											83.9	6/4.9	ClearviewHwy-5-W
22.6	28.5	35.2	39.1	42.1	48.4	54.6	57.5	64.1	69.9	75.8	80.5	84.3	97.7	102.2		
R	o	c	k											83.9	6/4.9	ClearviewHwy-5-W
22.6	28.9	35.3	41.1	45.4	51.8	56.8	63.2	68.7	96.1	102.3						
C	a	v	a											83.9	6/4.9	ClearviewHwy-5-W
7.6	13.9	19.6	25.3	31.7	35.3	38.6	45.1	80.8	86.7							

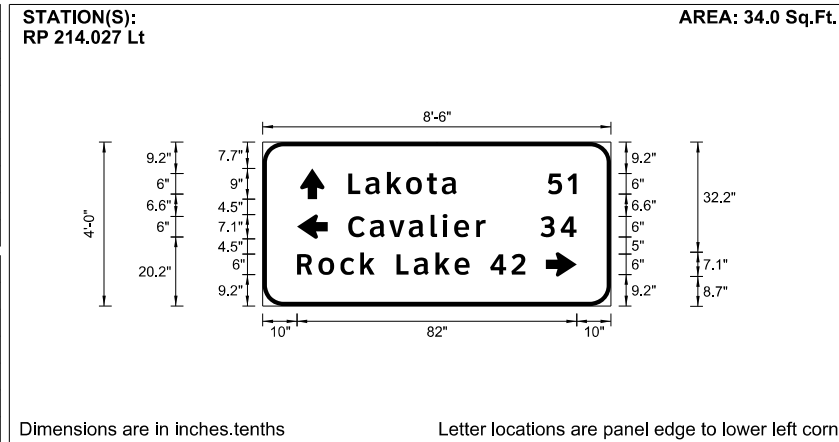
This document was originally issued and sealed by Michael J. Shomion Registration Number PE- 9221, on 01/23/2016 and the original document is stored at the North Dakota Department of Transportation

Sign Details

Various Locations along ND-1

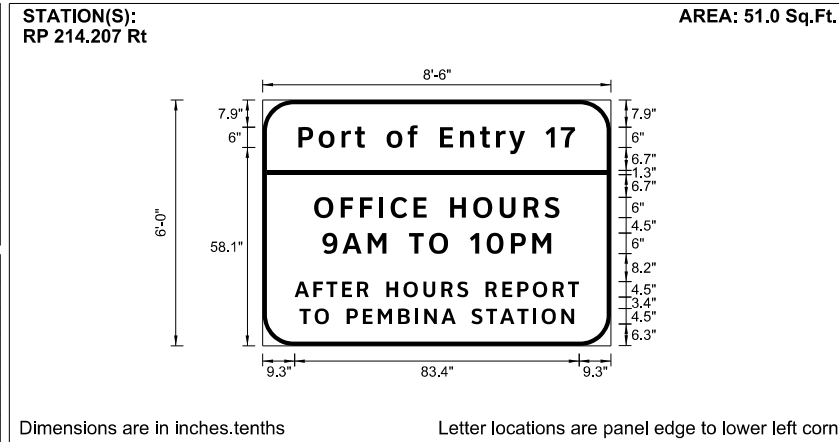
STATE	PROJECT NO.	SECTION NO.	SHEET NO.
ND	SHE-9-999(346)	110	179

<b>SIGN NUMBER</b>	HWY 1 - SN 19
<b>WIDTH x HEIGHT</b>	8'-6" x 4'-0"
<b>BORDER WIDTH</b>	1.25" (inset 0")
<b>CORNER RADIUS</b>	6"
<b>MOUNTING</b>	Ground
<b>BACKGROUND</b>	<b>TYPE:</b> IV Reflective <b>COLOR:</b> Green
<b>LEGEND/BORDER</b>	<b>TYPE:</b> IV Reflective <b>COLOR:</b> White
<b>SYMBOL</b>	<b>X</b> <b>Y</b> <b>WID</b> <b>HT</b> <b>ANGLE</b>
ARDD	10.9 31.3 7.1 9 90
ARDD	10 19.7 7.1 9 180
ARDD	83 8.6 7.1 9 0



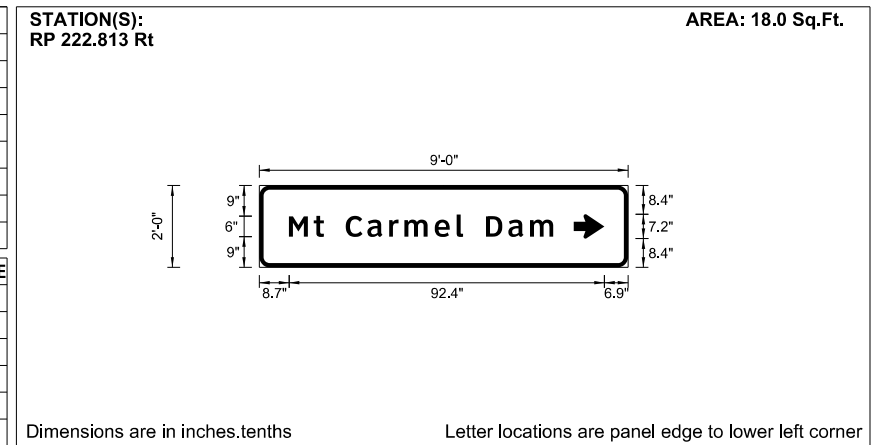
LETTER POSITION (X)													LENGTH	SIZE	SERIES
L	a	k	o	t	a	5	1						66.9	6/4.9	ClearviewHwy-5-W
25	30	36.4	42	48.1	52.5	83.6	89.3								
C	a	v	a	l	i	e	r	3	4				66.9	6/4.9	ClearviewHwy-5-W
25	31.4	37	42.8	49.2	52.7	56.1	62.5	81.4	87.2						
R	o	c	k	L	a	k	e	4	2				67	6/4.9	ClearviewHwy-5-W
10	16.3	22.7	28.6	32.8	39.2	44.2	50.6	56.2	66.6	72.8					

<b>SIGN NUMBER</b>	HWY 1 - SN 20
<b>WIDTH x HEIGHT</b>	8'-6" x 6'-0"
<b>BORDER WIDTH</b>	1.25" (inset 0")
<b>CORNER RADIUS</b>	9"
<b>MOUNTING</b>	Ground
<b>BACKGROUND</b>	<b>TYPE:</b> IV Reflective <b>COLOR:</b> Green / Green
<b>LEGEND/BORDER</b>	<b>TYPE:</b> IV Reflective <b>COLOR:</b> White
<b>SYMBOL</b>	<b>X</b> <b>Y</b> <b>WID</b> <b>HT</b> <b>ANGLE</b>



LETTER POSITION (X)													LENGTH	SIZE	SERIES					
P	o	r	t	o	f	E	n	t	r	y	1	7	81.2	6/4.9	ClearviewHwy-5-W					
10.4	16.4	23.1	27	29.9	36.3	42.5	45.4	52	57.8	63.6	68.4	72.1	82.8	87.4						
O	F	F	I	C	E	H	O	U	R	S			71.8	6	ClearviewHwy-5-W					
15.1	22.8	28.5	34.1	37.5	44.2	48.1	54.9	61.7	69.4	76.5	82.6									
9	A	M	T	O	1	0	P	M					67	6	ClearviewHwy-5-W					
17.5	23.4	30.7	36.3	42.9	48.7	54.3	60.7	65.6	72.7	79										
A	F	T	E	R	H	O	U	R	S	R	E	P	O	R	T	83.4	4.5	ClearviewHwy-5-W		
9.3	14.8	18.6	23.2	27.7	31	36.2	41.3	47.1	52.4	56.9	60.2	65.3	70.2	74.6	79.1	85	89.4			
T	O	P	E	M	B	I	N	A	S	T	A	T	I	O	N			80.4	4.5	ClearviewHwy-5-W
10.8	15.2	19.4	24.6	29.3	33.7	39.7	44.7	47.3	52.3	56.6	61.1	65.4	69.5	74.6	79.2	81.7	87.5			

<b>SIGN NUMBER</b>	HWY 1 - SN 21
<b>WIDTH x HEIGHT</b>	9'-0" x 2'-0"
<b>BORDER WIDTH</b>	1.25" (inset 0")
<b>CORNER RADIUS</b>	3"
<b>MOUNTING</b>	Ground
<b>BACKGROUND</b>	<b>TYPE:</b> IV Reflective <b>COLOR:</b> Green
<b>LEGEND/BORDER</b>	<b>TYPE:</b> IV Reflective <b>COLOR:</b> White



<b>SYMBOL</b>	<b>X</b> <b>Y</b> <b>WID</b> <b>HT</b> <b>ANGLE</b>
ARDD	92.1 8.4 7.2 9 0

LETTER POSITION (X)													LENGTH	SIZE	SERIES
M	t	C	a	r	m	e	l	D	a	m			77.4	6/4.9	ClearviewHwy-5-W
8.7	15.9	18.9	25.3	31.6	38	42.5	51.3	57.8	59.7	66.4	72.9	79.3			

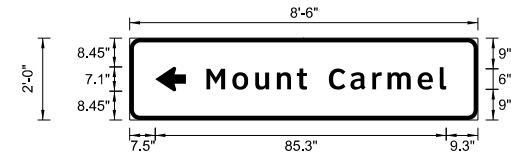
This document was originally issued and sealed by Michael J. Shomion Registration Number PE- 9221, on 01/23/2016 and the original document is stored at the North Dakota Department of Transportation

Sign Details  
Various Locations along ND-1

STATE	PROJECT NO.	SECTION NO.	SHEET NO.
ND	SHE-9-999(346)	110	180

<b>SIGN NUMBER</b>	HWY 1 - SN 22
<b>WIDTH x HEIGHT</b>	8'-6" x 2'-0"
<b>BORDER WIDTH</b>	1.25" (inset 0")
<b>CORNER RADIUS</b>	3"
<b>MOUNTING</b>	Ground
<b>BACKGROUND</b>	<b>TYPE:</b> IV Reflective <b>COLOR:</b> Green
<b>LEGEND/BORDER</b>	<b>TYPE:</b> IV Reflective <b>COLOR:</b> White

**STATION(S):**  
RP 225.861 Rt **AREA: 17.0 Sq.Ft.**



Dimensions are in inches.tenths Letter locations are panel edge to lower left corner

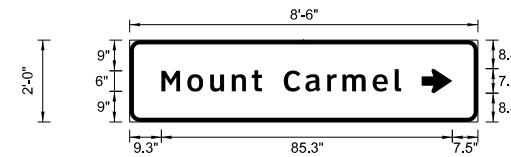
PANEL STYLE: ND\_Conv\_Destination.asd

SYMBOL	X	Y	WID	HT	ANGLE
ARDD	7.5	8.4	7.1	9	180

LETTER POSITION (X)											LENGTH	SIZE	SERIES	
M	o	u	n	t		C	a	r	m	e	l	70.3	6/4.9	ClearviewHwy-5-W
22.5	30.1	36.7	43.1	49	51.9	58.3	64.7	71	75.5	84.4	90.8			

<b>SIGN NUMBER</b>	HWY 1 - SN 23
<b>WIDTH x HEIGHT</b>	8'-6" x 2'-0"
<b>BORDER WIDTH</b>	1.25" (inset 0")
<b>CORNER RADIUS</b>	3"
<b>MOUNTING</b>	Ground
<b>BACKGROUND</b>	<b>TYPE:</b> IV Reflective <b>COLOR:</b> Green
<b>LEGEND/BORDER</b>	<b>TYPE:</b> IV Reflective <b>COLOR:</b> White

**STATION(S):**  
RP 226.075 Lt **AREA: 17.0 Sq.Ft.**



Dimensions are in inches.tenths Letter locations are panel edge to lower left corner

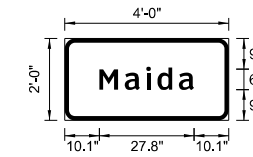
PANEL STYLE: ND\_Conv\_Destination.asd

SYMBOL	X	Y	WID	HT	ANGLE
ARDD	85.5	8.4	7.2	9	0

LETTER POSITION (X)											LENGTH	SIZE	SERIES	
M	o	u	n	t		C	a	r	m	e	l	70.3	6/4.9	ClearviewHwy-5-W
9.3	16.9	23.5	29.9	35.8	38.7	45.1	51.5	57.8	62.3	71.2	77.6			

<b>SIGN NUMBER</b>	HWY 1 - SN 24
<b>WIDTH x HEIGHT</b>	4'-0" x 2'-0"
<b>BORDER WIDTH</b>	1.25" (inset 0")
<b>CORNER RADIUS</b>	3"
<b>MOUNTING</b>	Ground
<b>BACKGROUND</b>	<b>TYPE:</b> IV Reflective <b>COLOR:</b> Green
<b>LEGEND/BORDER</b>	<b>TYPE:</b> IV Reflective <b>COLOR:</b> White

**STATION(S):**  
RP 230.310 Rt **AREA: 8.0 Sq.Ft.**



Dimensions are in inches.tenths Letter locations are panel edge to lower left corner

PANEL STYLE: ND\_Conv\_Destination.asd

SYMBOL	X	Y	WID	HT	ANGLE
--------	---	---	-----	----	-------

LETTER POSITION (X)											LENGTH	SIZE	SERIES
M	a	i	d	a							27.8	6/4.9	ClearviewHwy-5-W
10.1	17.6	23.9	27.2	33.4									

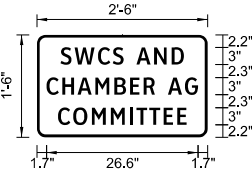
This document was originally issued and sealed by Michael J. Shomion Registration Number PE- 9221, on 01/23/2016 and the original document is stored at the North Dakota Department of Transportation

Sign Details  
  
Various Locations along ND-1

	STATE	PROJECT NO.	SECTION NO.	SHEET NO.
	ND	SHE-9-999(346)	110	181

SIGN NUMBER	HWY 2 - SN 1
WIDTH x HEIGHT	2'-6" x 1'-6"
BORDER WIDTH	0.5" (inset 0")
CORNER RADIUS	1.5"
MOUNTING	Ground
BACKGROUND	TYPE: IV Reflective COLOR: Blue
LEGEND/BORDER	TYPE: IV Reflective COLOR: White

STATION(S): RP 13.398 Lt AREA: 3.8 Sq.Ft.



SYMBOL	X	Y	WID	HT	ANGLE

Dimensions are in inches.tenths Letter locations are panel edge to lower left corner

PANEL STYLE: ND\_Adopt-a-Highway.ssd

LETTER POSITION (X)										LENGTH	SIZE	SERIES
S	W	C	S		A	N	D			21.7	3	ClearviewHwy-3-W
4.2	6.6	10.7	13.3	15.2	17.5	20.6	23.7					
C	H	A	M	B	E	R		A	G	26.6	3	ClearviewHwy-3-W
1.7	4.5	7.2	10.3	13.6	16.4	18.8	20.7	23	26			
C	O	M	M	I	T	T	E	E		22.6	3	ClearviewHwy-3-W
3.7	6.4	9.6	13	16.4	17.5	19.8	22.3	24.7				

This document was originally issued and sealed by Michael J. Shomion Registration Number PE- 9221, on 01/23/2016 and the original document is stored at the North Dakota Department of Transportation

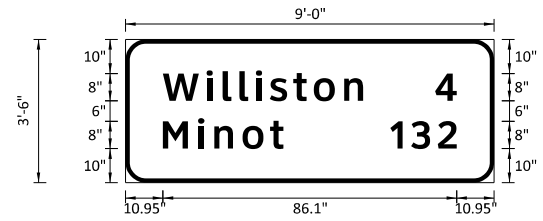
Sign Details  
  
Various Locations along US-2

STATE	PROJECT NO.	SECTION NO.	SHEET NO.
ND	SHE-9-999(346)	110	182

<b>SIGN NUMBER</b>	HWY 2 - SN 2
<b>WIDTH x HEIGHT</b>	9'-0" x 3'-6"
<b>BORDER WIDTH</b>	1.25" (inset 0")
<b>CORNER RADIUS</b>	6"
<b>MOUNTING</b>	Ground
<b>BACKGROUND</b>	<b>TYPE:</b> IV Reflective
	<b>COLOR:</b> White
<b>LEGEND/BORDER</b>	<b>TYPE:</b> IV Reflective
	<b>COLOR:</b> White

**STATION(S):**  
RP 15.033 Rt

**AREA: 31.5 Sq.Ft.**



Dimensions are in inches.tenths Letter locations are panel edge to lower left corner

PANEL STYLE: ND\_Expwy\_Distance.ssl

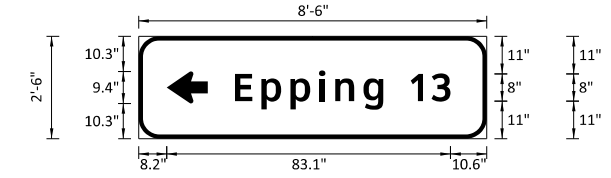
SYMBOL	X	Y	WID	HT	ANGLE

LETTER POSITION (X)											LENGTH	SIZE	SERIES	
W	i	l	l	i	s	t	o	n	4			86.1	8/6.5	ClearviewHwy-5-W
11	23.7	28.5	33.4	38.2	42.3	49.2	55.2	64.1	90.7					
M	i	n	o	t	1	3	2					86.1	8/6.5	ClearviewHwy-5-W
11	21.3	26	34.3	42.4	77.6	83.7	91.5							

<b>SIGN NUMBER</b>	HWY 2 - SN 4
<b>WIDTH x HEIGHT</b>	8'-6" x 2'-6"
<b>BORDER WIDTH</b>	1.25" (inset 0")
<b>CORNER RADIUS</b>	6"
<b>MOUNTING</b>	Ground
<b>BACKGROUND</b>	<b>TYPE:</b> IV Reflective
	<b>COLOR:</b> Green
<b>LEGEND/BORDER</b>	<b>TYPE:</b> IV Reflective
	<b>COLOR:</b> White

**STATION(S):**  
RP 28.599 Lt

**AREA: 21.3 Sq.Ft.**



Dimensions are in inches.tenths Letter locations are panel edge to lower left corner

PANEL STYLE: ND\_Expwy\_Destination.ssl

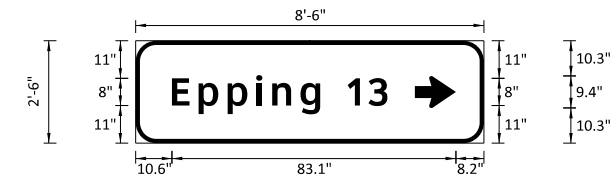
SYMBOL	X	Y	WID	HT	ANGLE
ARDD	8.2	10.3	9.4	12	180

LETTER POSITION (X)											LENGTH	SIZE	SERIES	
E	p	p	i	n	g	1	3					63.1	8/6.5	ClearviewHwy-5-W
28.2	36	44.5	52.9	57.6	65.9	79.7	85.8							

<b>SIGN NUMBER</b>	HWY 2 - SN 3
<b>WIDTH x HEIGHT</b>	8'-6" x 2'-6"
<b>BORDER WIDTH</b>	1.25" (inset 0")
<b>CORNER RADIUS</b>	6"
<b>MOUNTING</b>	Ground
<b>BACKGROUND</b>	<b>TYPE:</b> IV Reflective
	<b>COLOR:</b> Green
<b>LEGEND/BORDER</b>	<b>TYPE:</b> IV Reflective
	<b>COLOR:</b> White

**STATION(S):**  
RP 28.281 Rt

**AREA: 21.3 Sq.Ft.**



Dimensions are in inches.tenths Letter locations are panel edge to lower left corner

PANEL STYLE: ND\_Expwy\_Destination.ssl

SYMBOL	X	Y	WID	HT	ANGLE
ARDD	81.8	10.3	9.4	12	0

LETTER POSITION (X)											LENGTH	SIZE	SERIES	
E	p	p	i	n	g	1	3					63.1	8/6.5	ClearviewHwy-5-W
10.6	18.4	26.9	35.3	40	48.3	62.1	68.2							

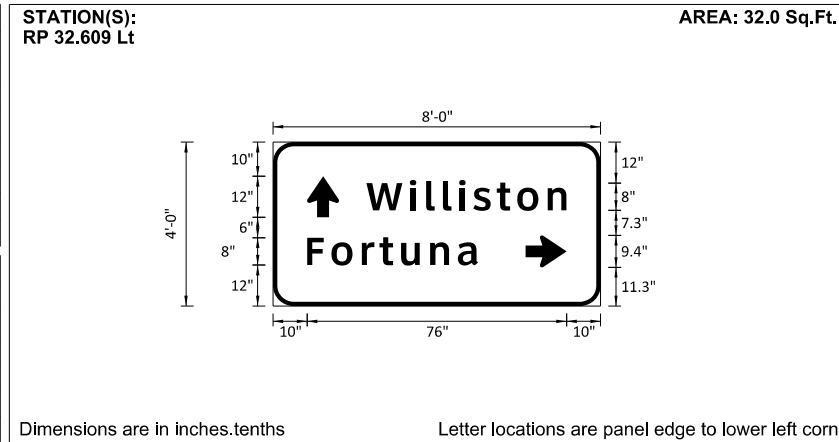
This document was originally issued and sealed by Michael J. Shomion Registration Number PE- 9221, on 01/23/2016 and the original document is stored at the North Dakota Department of Transportation

Sign Details

Various Locations along US-2

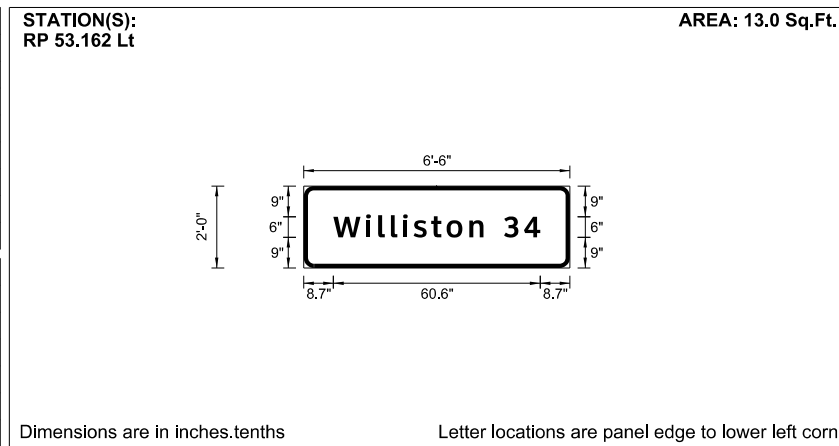
STATE	PROJECT NO.	SECTION NO.	SHEET NO.
ND	SHE-9-999(346)	110	183

<b>SIGN NUMBER</b>	HWY 2 - SN 5				
<b>WIDTH x HEIGHT</b>	8'-0" x 4'-0"				
<b>BORDER WIDTH</b>	1.25" (inset 0")				
<b>CORNER RADIUS</b>	6"				
<b>MOUNTING</b>	Ground				
<b>BACKGROUND</b>	<b>TYPE:</b> IV Reflective <b>COLOR:</b> Green				
<b>LEGEND/BORDER</b>	<b>TYPE:</b> IV Reflective <b>COLOR:</b> White				
<b>SYMBOL</b>	<b>X</b>	<b>Y</b>	<b>WID</b>	<b>HT</b>	<b>ANGLE</b>
ARDD	10	26	9.4	12	90
ARDD	74	11.3	9.4	12	0



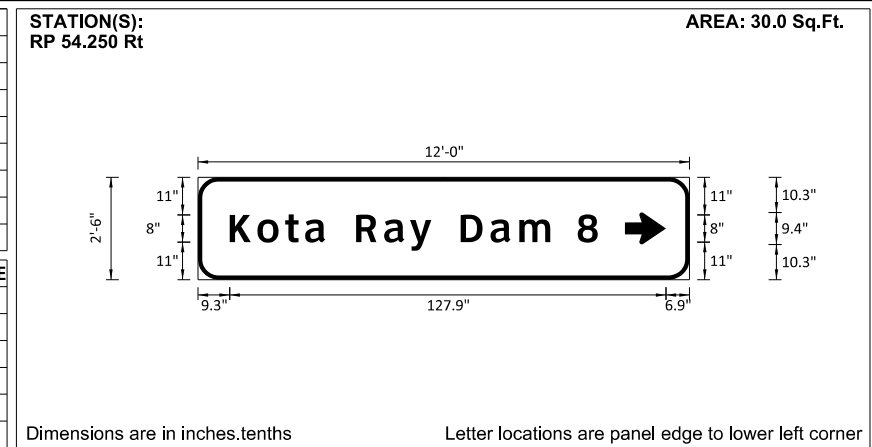
LETTER POSITION (X)											LENGTH	SIZE	SERIES
W	i	l	l	i	s	t	o	n			58.7	8/6.5	ClearviewHwy-5-W
27.4	40.1	44.9	49.8	54.6	58.7	65.5	71.6	80.5					
F	o	r	t	u	n	a					50.1	8/6.5	ClearviewHwy-5-W
10	17.1	26	31.2	37.6	46.1	54.2							

<b>SIGN NUMBER</b>	HWY 2 - SN 6				
<b>WIDTH x HEIGHT</b>	6'-6" x 2'-0"				
<b>BORDER WIDTH</b>	1.25" (inset 0")				
<b>CORNER RADIUS</b>	3"				
<b>MOUNTING</b>	Ground				
<b>BACKGROUND</b>	<b>TYPE:</b> IV Reflective <b>COLOR:</b> Green				
<b>LEGEND/BORDER</b>	<b>TYPE:</b> IV Reflective <b>COLOR:</b> White				
<b>SYMBOL</b>	<b>X</b>	<b>Y</b>	<b>WID</b>	<b>HT</b>	<b>ANGLE</b>



LETTER POSITION (X)											LENGTH	SIZE	SERIES
W	i	l	l	i	s	t	o	n	3	4	60.6	6/4.9	ClearviewHwy-5-W
8.7	18.3	21.8	25.5	29.1	32.2	37.3	41.9	48.5	58.7	64.6			

<b>SIGN NUMBER</b>	HWY 2 - SN 7				
<b>WIDTH x HEIGHT</b>	12'-0" x 2'-6"				
<b>BORDER WIDTH</b>	1.25" (inset 0")				
<b>CORNER RADIUS</b>	6"				
<b>MOUNTING</b>	Ground				
<b>BACKGROUND</b>	<b>TYPE:</b> IV Reflective <b>COLOR:</b> Green				
<b>LEGEND/BORDER</b>	<b>TYPE:</b> IV Reflective <b>COLOR:</b> White				



<b>SYMBOL</b>	<b>X</b>	<b>Y</b>	<b>WID</b>	<b>HT</b>	<b>ANGLE</b>
ARDD	125.1	10.3	9.4	12	0

LETTER POSITION (X)													LENGTH	SIZE	SERIES
K	o	t	a		R	a	y		D	a	m	8	107.9	8/6.5	ClearviewHwy-5-W
9.3	17.4	25.5	31.4	37.3	46.4	54.6	62.1	68.4	76.9	85.7	94.2	111.3			

This document was originally issued and sealed by Michael J. Shomion Registration Number PE- 9221, on 01/23/2016 and the original document is stored at the North Dakota Department of Transportation

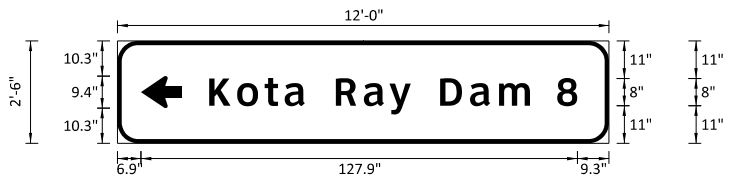
Sign Details  
  
Various Locations along US-2

STATE	PROJECT NO.	SECTION NO.	SHEET NO.
ND	SHE-9-999(346)	110	184

<b>SIGN NUMBER</b>	HWY 2 - SN 8
<b>WIDTH x HEIGHT</b>	12'-0" x 2'-6"
<b>BORDER WIDTH</b>	1.25" (inset 0")
<b>CORNER RADIUS</b>	6"
<b>MOUNTING</b>	Ground
<b>BACKGROUND</b>	<b>TYPE:</b> IV Reflective <b>COLOR:</b> Green
<b>LEGEND/BORDER</b>	<b>TYPE:</b> IV Reflective <b>COLOR:</b> White

SYMBOL	X	Y	WID	HT	ANGLE
ARDD	6.9	10.3	9.4	12	180

**STATION(S):**  
RP 54.376 Lt **AREA:** 30.0 Sq.Ft.



Dimensions are in inches.tenths Letter locations are panel edge to lower left corner

PANEL STYLE: ND\_Expwy\_Deslhadon,esd

LETTER POSITION (X)													LENGTH	SIZE	SERIES
K	o	t	a		R	a	y		D	a	m	8	107.9	8/6.5	ClearviewHwy-5-W
26.9	35	43.1	49	54.9	64	72.2	79.7	86	94.5	103.3	111.8	128.9			

This document was originally issued and sealed by Michael J. Shomion Registration Number PE- 9221, on 01/23/2016 and the original document is stored at the North Dakota Department of Transportation

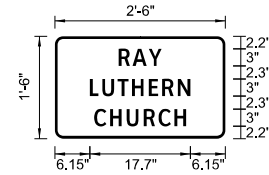
Sign Details  
  
Various Locations along US-2



	STATE	PROJECT NO.	SECTION NO.	SHEET NO.
	ND	SHE-9-999(346)	110	185

<b>SIGN NUMBER</b>	HWY 2 - SN 9
<b>WIDTH x HEIGHT</b>	2'-6" x 1'-6"
<b>BORDER WIDTH</b>	0.5" (inset 0")
<b>CORNER RADIUS</b>	1.5"
<b>MOUNTING</b>	Ground
<b>BACKGROUND</b>	<b>TYPE:</b> IV Reflective <b>COLOR:</b> Blue
<b>LEGEND/BORDER</b>	<b>TYPE:</b> IV Reflective <b>COLOR:</b> White

**STATION(S):**  
RP 56.923 Lt **AREA: 3.8 Sq.Ft.**



Dimensions are in inches.tenths Letter locations are panel edge to lower left corner

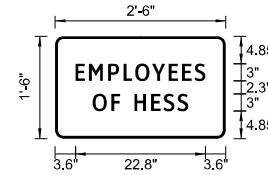
PANEL STYLE: ND\_Adopt-a-Highway.ssi

SYMBOL	X	Y	WID	HT	ANGLE

LETTER POSITION (X)								LENGTH	SIZE	SERIES
R	A	Y						7.6	3	ClearviewHwy-3-W
11.2	13.7	16.5								
L	U	T	H	E	R	N		17.7	3	ClearviewHwy-3-W
6.2	8.3	11.1	13.6	16.5	18.9	21.6				
C	H	U	R	C	H			16.2	3	ClearviewHwy-3-W
6.9	9.7	12.7	15.6	18.3	21					

<b>SIGN NUMBER</b>	HWY 2 - SN 10
<b>WIDTH x HEIGHT</b>	2'-6" x 1'-6"
<b>BORDER WIDTH</b>	0.5" (inset 0")
<b>CORNER RADIUS</b>	1.5"
<b>MOUNTING</b>	Ground
<b>BACKGROUND</b>	<b>TYPE:</b> IV Reflective <b>COLOR:</b> Blue
<b>LEGEND/BORDER</b>	<b>TYPE:</b> IV Reflective <b>COLOR:</b> White

**STATION(S):**  
RP 61.060 Rt RP 63.953 Lt **AREA: 3.8 Sq.Ft.**



Dimensions are in inches.tenths Letter locations are panel edge to lower left corner

PANEL STYLE: ND\_Adopt-a-Highway.ssi

SYMBOL	X	Y	WID	HT	ANGLE

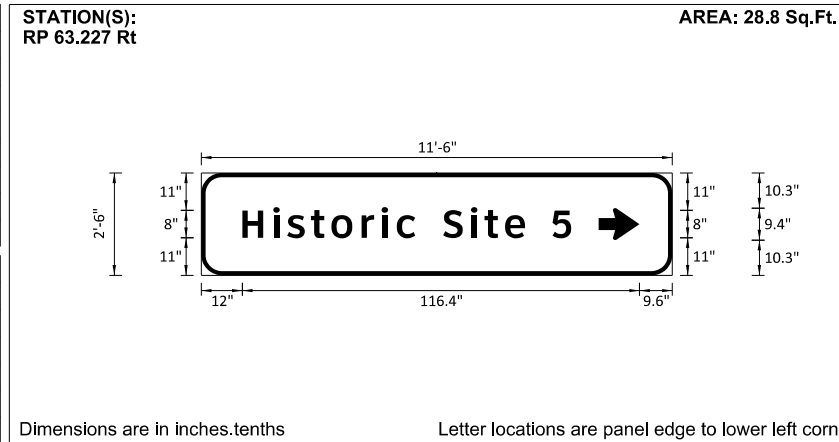
LETTER POSITION (X)								LENGTH	SIZE	SERIES	
E	M	P	L	O	Y	E	E	S			
3.6	6	9.3	12	14.1	17.1	20	22.3	24.5	22.8	3	ClearviewHwy-3-W
O	F		H	E	S	S			16.8	3	ClearviewHwy-3-W
6.6	9.9	11.5	14	16.9	19.1	21.5					

This document was originally issued and sealed by Michael J. Shomion Registration Number PE- 9221, on 01/23/2016 and the original document is stored at the North Dakota Department of Transportation

Sign Details  
  
Various Locations along US-2

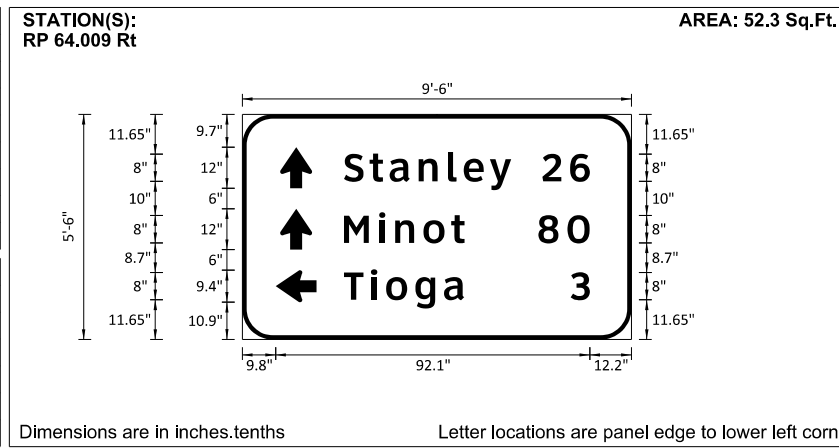
STATE	PROJECT NO.	SECTION NO.	SHEET NO.
ND	SHE-9-999(346)	110	186

<b>SIGN NUMBER</b>	HWY 2 - SN 11				
<b>WIDTH x HEIGHT</b>	11'-6" x 2'-6"				
<b>BORDER WIDTH</b>	1.25" (inset 0")				
<b>CORNER RADIUS</b>	6"				
<b>MOUNTING</b>	Ground				
<b>BACKGROUND</b>	TYPE: IV Reflective COLOR: Brown				
<b>LEGEND/BORDER</b>	TYPE: IV Reflective COLOR: White				
<b>SYMBOL</b>	<b>X</b>	<b>Y</b>	<b>WID</b>	<b>HT</b>	<b>ANGLE</b>
ARDD	116.4	10.3	9.4	12	0



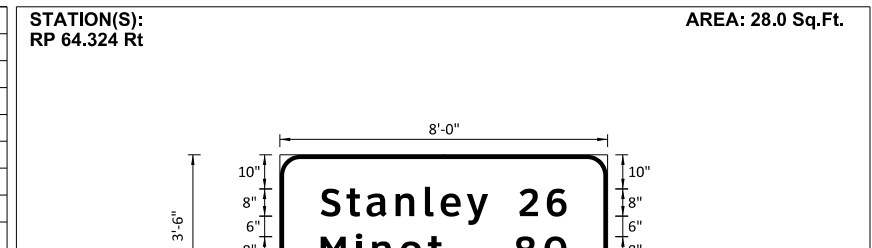
LETTER POSITION (X)													LENGTH	SIZE	SERIES	
H	i	s	t	o	r	i	c	S	i	t	e	5	96.4	8/6.5	ClearviewHwy-5-W	
12	21.1	25.2	32.1	38.1	47	52.8	57.2	62.7	70.8	79	83	89	102.9			

<b>SIGN NUMBER</b>	HWY 2 - SN 12				
<b>WIDTH x HEIGHT</b>	9'-6" x 5'-6"				
<b>BORDER WIDTH</b>	1.25" (inset 0")				
<b>CORNER RADIUS</b>	9"				
<b>MOUNTING</b>	Ground				
<b>BACKGROUND</b>	TYPE: IV Reflective COLOR: Green				
<b>LEGEND/BORDER</b>	TYPE: IV Reflective COLOR: White				
<b>SYMBOL</b>	<b>X</b>	<b>Y</b>	<b>WID</b>	<b>HT</b>	<b>ANGLE</b>
ARDD	11.1	44.3	9.4	12	90
ARDD	11.1	26.3	9.4	12	90
ARDD	9.8	11	9.4	12	180



LETTER POSITION (X)													LENGTH	SIZE	SERIES
S	t	a	n	l	e	y	2	6	72.1	8/6.5	ClearviewHwy-5-W				
29.8	37.3	43.2	51.7	60.3	64.9	72.5	88	96							
M	i	n	o	t	8	0	72.1	8/6.5	ClearviewHwy-5-W						
29.8	40.1	44.8	53.1	61.2	86.8	95.3									
T	i	o	g	a	3	72.1	8/6.5	ClearviewHwy-5-W							
29.8	37.7	42.1	50.7	59.1	96.3										

<b>SIGN NUMBER</b>	HWY 2 - SN 13				
<b>WIDTH x HEIGHT</b>	8'-0" x 3'-6"				
<b>BORDER WIDTH</b>	1.25" (inset 0")				
<b>CORNER RADIUS</b>	6"				
<b>MOUNTING</b>	Ground				
<b>BACKGROUND</b>	TYPE: IV Reflective COLOR: Green				
<b>LEGEND/BORDER</b>	TYPE: IV Reflective COLOR: White				



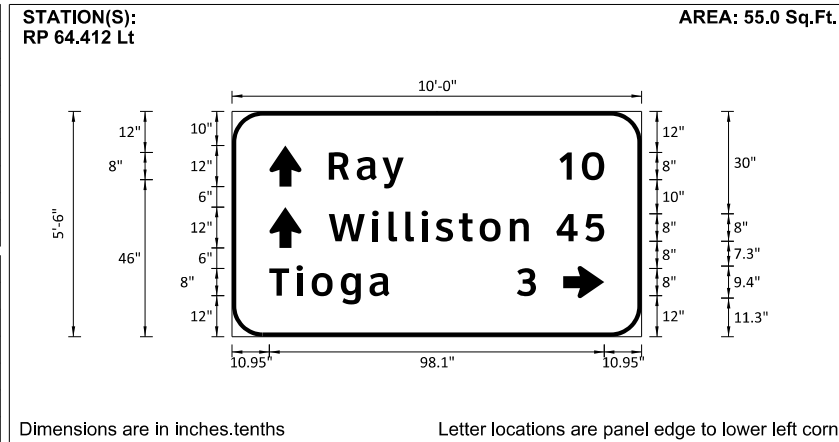
LETTER POSITION (X)													LENGTH	SIZE	SERIES
S	t	a	n	l	e	y	2	6	72.1	8/6.5	ClearviewHwy-5-W				
12	19.5	25.4	33.9	42.5	47.1	54.7	70.2	78.2							
M	i	n	o	t	8	0	72.1	8/6.5	ClearviewHwy-5-W						
12	22.3	27	35.3	43.4	69	77.5									

This document was originally issued and sealed by Michael J. Shomion Registration Number PE- 9221, on 01/23/2016 and the original document is stored at the North Dakota Department of Transportation

Sign Details  
Various Locations along US-2

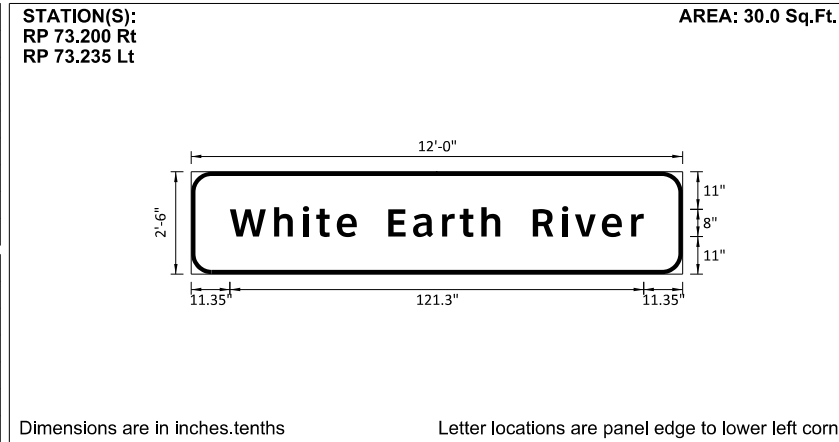
STATE	PROJECT NO.	SECTION NO.	SHEET NO.
ND	SHE-9-999(346)	110	187

<b>SIGN NUMBER</b>	HWY 2 - SN 14				
<b>WIDTH x HEIGHT</b>	10'-0" x 5'-6"				
<b>BORDER WIDTH</b>	1.25" (inset 0")				
<b>CORNER RADIUS</b>	9"				
<b>MOUNTING</b>	Ground				
<b>BACKGROUND</b>	TYPE: IV Reflective COLOR: Green				
<b>LEGEND/BORDER</b>	TYPE: IV Reflective COLOR: White				
<b>SYMBOL</b>	X	Y	WID	HT	ANGLE
ARDD	10.9	44	9.4	12	90
ARDD	10.9	26	9.4	12	90
ARDD	97.1	11.3	9.4	12	0



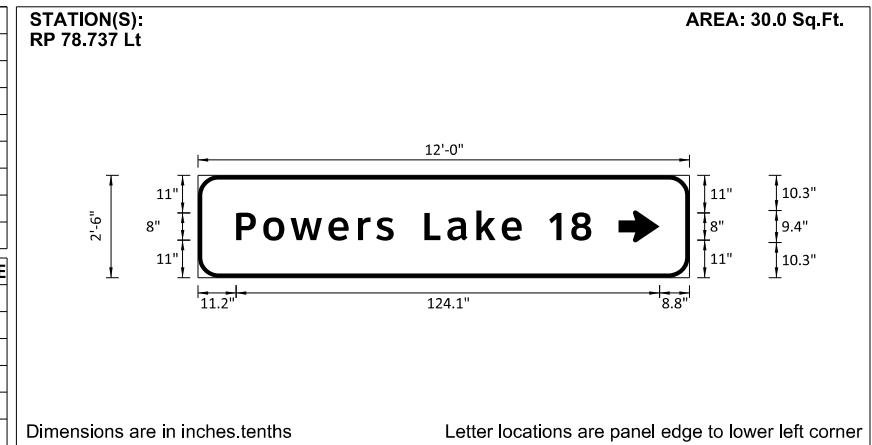
LETTER POSITION (X)											LENGTH	SIZE	SERIES
R	a	y	1	0							80.7	8/6.5	ClearviewHwy-5-W
28.3	36.5	44.1	96	102.5									
W	i	l	l	i	s	t	o	n	4	5	80.7	8/6.5	ClearviewHwy-5-W
28.3	41.1	45.8	50.8	55.5	59.6	66.5	72.5	81.4	95	103.5			
T	i	o	g	a	3						78.1	8/6.5	ClearviewHwy-5-W
10.9	18.9	23.3	31.9	40.3	83.5								

<b>SIGN NUMBER</b>	HWY 2 - SN 15				
<b>WIDTH x HEIGHT</b>	12'-0" x 2'-6"				
<b>BORDER WIDTH</b>	1.25" (inset 0")				
<b>CORNER RADIUS</b>	6"				
<b>MOUNTING</b>	Ground				
<b>BACKGROUND</b>	TYPE: IV Reflective COLOR: Green				
<b>LEGEND/BORDER</b>	TYPE: IV Reflective COLOR: White				
<b>SYMBOL</b>	X	Y	WID	HT	ANGLE



LETTER POSITION (X)															LENGTH	SIZE	SERIES		
W	h	i	t	e	E	a	r	t	h	R	i	v	e	r	121.3	8/6.5	ClearviewHwy-5-W		
11.4	24.3	32.7	36.7	42.7	48.6	57.8	65.1	73.5	78.7	85.1	90.6	100.2	108.7	112.5	120.3	128.9			

<b>SIGN NUMBER</b>	HWY 2 - SN 16				
<b>WIDTH x HEIGHT</b>	12'-0" x 2'-6"				
<b>BORDER WIDTH</b>	1.25" (inset 0")				
<b>CORNER RADIUS</b>	6"				
<b>MOUNTING</b>	Ground				
<b>BACKGROUND</b>	TYPE: IV Reflective COLOR: Green				
<b>LEGEND/BORDER</b>	TYPE: IV Reflective COLOR: White				



LETTER POSITION (X)															LENGTH	SIZE	SERIES
P	o	w	e	r	s	L	a	k	e	1	8				104.1	8/6.5	ClearviewHwy-5-W
11.2	19.1	27.1	38.2	46.9	52.2	57.3	66.4	73.1	81.6	89	102.9	109.4					

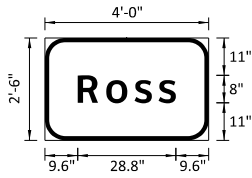
This document was originally issued and sealed by Michael J. Shomion Registration Number PE- 9221, on 01/23/2016 and the original document is stored at the North Dakota Department of Transportation

Sign Details  
  
Various Locations along US-2

<b>SIGN NUMBER</b>	HWY 2 - SN 17
<b>WIDTH x HEIGHT</b>	4'-0" x 2'-6"
<b>BORDER WIDTH</b>	1.25" (inset 0")
<b>CORNER RADIUS</b>	6"
<b>MOUNTING</b>	Ground
<b>BACKGROUND</b>	<b>TYPE:</b> IV Reflective <b>COLOR:</b> Green
<b>LEGEND/BORDER</b>	<b>TYPE:</b> IV Reflective <b>COLOR:</b> White
<b>SYMBOL</b>	<b>X</b> <b>Y</b> <b>WID</b> <b>HT</b> <b>ANGLE</b>

**STATION(S):**  
RP 82.560 Rt  
RP 83.247 Lt

**AREA: 10.0 Sq.Ft.**



Dimensions are in inches.tenths Letter locations are panel edge to lower left corner

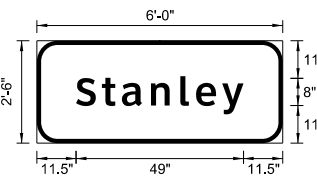
PANEL STYLE: ND\_Expiry\_Destination.sst

LETTER POSITION (X)								LENGTH	SIZE	SERIES
R	o	s	s					28.8	8/6.5	ClearviewHwy-5-W
9.6	18	26.2	33.3							

<b>SIGN NUMBER</b>	HWY 2 - SN 18
<b>WIDTH x HEIGHT</b>	6'-0" x 2'-6"
<b>BORDER WIDTH</b>	1.25" (inset 0")
<b>CORNER RADIUS</b>	6"
<b>MOUNTING</b>	Ground
<b>BACKGROUND</b>	<b>TYPE:</b> IV Reflective <b>COLOR:</b> Green
<b>LEGEND/BORDER</b>	<b>TYPE:</b> IV Reflective <b>COLOR:</b> White
<b>SYMBOL</b>	<b>X</b> <b>Y</b> <b>WID</b> <b>HT</b> <b>ANGLE</b>

**STATION(S):**  
RP 89.345 Rt  
RP 90.67 Lt

**AREA: 15.0 Sq.Ft.**



Dimensions are in inches.tenths Letter locations are panel edge to lower left corner

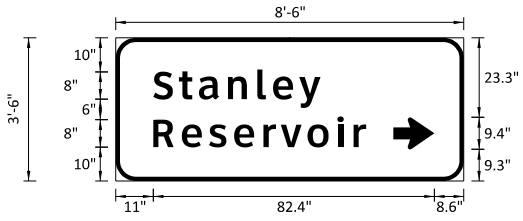
PANEL STYLE: ND\_Expiry\_Destination.sst

LETTER POSITION (X)								LENGTH	SIZE	SERIES
S	t	a	n	l	e	y		49	8/6.5	ClearviewHwy-5-W
11.5	19	24.9	33.4	42	46.6	54.3				

<b>SIGN NUMBER</b>	HWY 2 - SN 19
<b>WIDTH x HEIGHT</b>	8'-6" x 3'-6"
<b>BORDER WIDTH</b>	1.25" (inset 0")
<b>CORNER RADIUS</b>	6"
<b>MOUNTING</b>	Ground
<b>BACKGROUND</b>	<b>TYPE:</b> IV Reflective <b>COLOR:</b> Green
<b>LEGEND/BORDER</b>	<b>TYPE:</b> IV Reflective <b>COLOR:</b> White
<b>SYMBOL</b>	<b>X</b> <b>Y</b> <b>WID</b> <b>HT</b> <b>ANGLE</b>

**STATION(S):**  
RP 89.448 Rt

**AREA: 29.8 Sq.Ft.**



Dimensions are in inches.tenths Letter locations are panel edge to lower left corner

PANEL STYLE: ND\_Expiry\_Destination.sst

ARDD	81.4	9.3	9.4	12	0
------	------	-----	-----	----	---

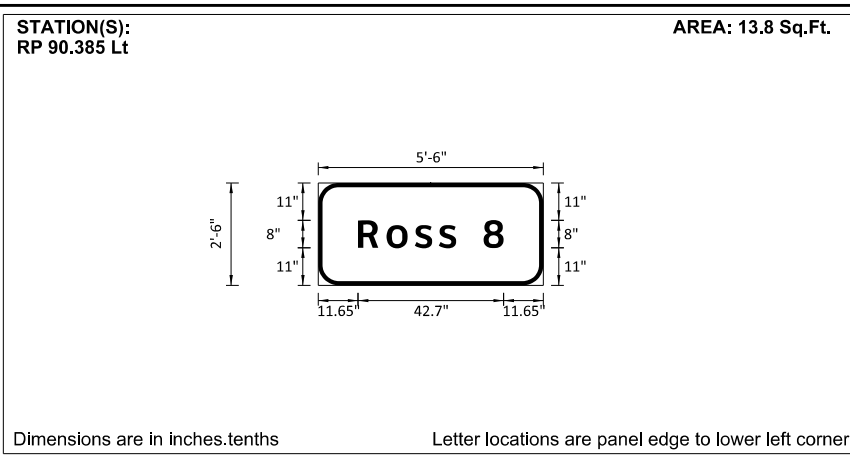
LETTER POSITION (X)								LENGTH	SIZE	SERIES
S	t	a	n	l	e	y		49	8/6.5	ClearviewHwy-5-W
11	18.6	24.4	32.9	41.5	46.1	53.8				
R	e	s	e	r	v	o	i	r		
11	19.4	27.4	34.7	43.3	48.4	56.2	65	69.7		

This document was originally issued and sealed by Michael J. Shomion Registration Number PE- 9221, on 01/23/2016 and the original document is stored at the North Dakota Department of Transportation

Sign Details

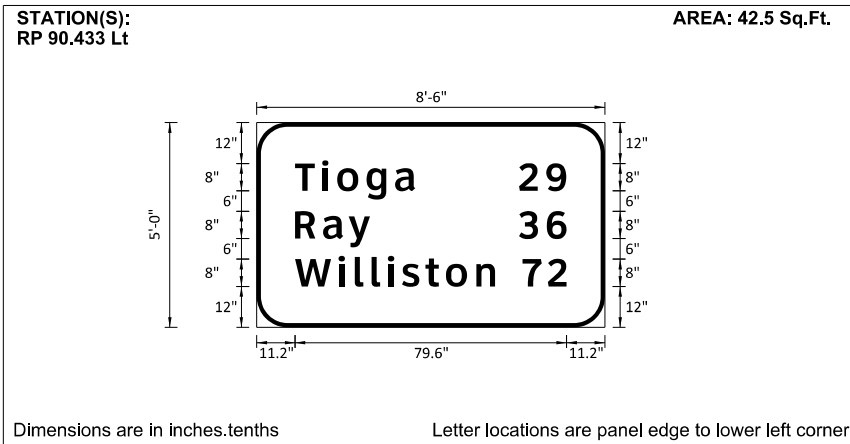
Various Locations along US-2

<b>SIGN NUMBER</b>	HWY 2 - SN 20
<b>WIDTH x HEIGHT</b>	5'-6" x 2'-6"
<b>BORDER WIDTH</b>	1.25" (inset 0")
<b>CORNER RADIUS</b>	6"
<b>MOUNTING</b>	Ground
<b>BACKGROUND</b>	<b>TYPE:</b> IV Reflective <b>COLOR:</b> Green
<b>LEGEND/BORDER</b>	<b>TYPE:</b> IV Reflective <b>COLOR:</b> White
<b>SYMBOL</b>	<b>X</b> <b>Y</b> <b>WID</b> <b>HT</b> <b>ANGLE</b>



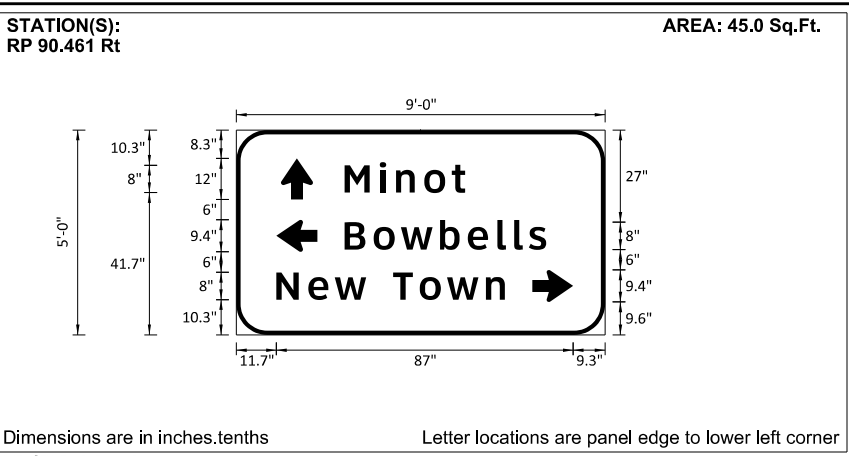
LETTER POSITION (X)										LENGTH	SIZE	SERIES
R	o	s	s	8						42.7	8/6.5	ClearviewHwy-5-W
11.7	20	28.3	35.4	48.5								

<b>SIGN NUMBER</b>	HWY 2 - SN 21
<b>WIDTH x HEIGHT</b>	8'-6" x 5'-0"
<b>BORDER WIDTH</b>	1.25" (inset 0")
<b>CORNER RADIUS</b>	9"
<b>MOUNTING</b>	Ground
<b>BACKGROUND</b>	<b>TYPE:</b> IV Reflective <b>COLOR:</b> Green
<b>LEGEND/BORDER</b>	<b>TYPE:</b> IV Reflective <b>COLOR:</b> White
<b>SYMBOL</b>	<b>X</b> <b>Y</b> <b>WID</b> <b>HT</b> <b>ANGLE</b>



LETTER POSITION (X)										LENGTH	SIZE	SERIES				
T	i	o	g	a	2	9				79.5	8/6.5	ClearviewHwy-5-W				
11.2	19.2	23.6	32.2	40.6	76.9	84.8										
R	a	y	3	6						79.6	8/6.5	ClearviewHwy-5-W				
11.2	19.4	27	76.9	85												
W	i	l	l	i	s	t	o	n	7	2						
11.2	24	28.7	33.7	38.4	42.5	49.4	55.4	64.3	77.9	85.3						

<b>SIGN NUMBER</b>	HWY 2 - SN 22
<b>WIDTH x HEIGHT</b>	9'-0" x 5'-0"
<b>BORDER WIDTH</b>	1.25" (inset 0")
<b>CORNER RADIUS</b>	9"
<b>MOUNTING</b>	Ground
<b>BACKGROUND</b>	<b>TYPE:</b> IV Reflective <b>COLOR:</b> Green
<b>LEGEND/BORDER</b>	<b>TYPE:</b> IV Reflective <b>COLOR:</b> White
<b>SYMBOL</b>	<b>X</b> <b>Y</b> <b>WID</b> <b>HT</b> <b>ANGLE</b>



LETTER POSITION (X)										LENGTH	SIZE	SERIES
M	i	n	o	t						35.4	8/6.5	ClearviewHwy-5-W
31.7	42	46.7	55	63.1								
B	o	w	b	e	l	l	s			59.1	8/6.5	ClearviewHwy-5-W
31.7	40.2	48.2	59.6	67.8	76.4	81.4	85.7					
N	e	w	T	o	w	n				67	8/6.5	ClearviewHwy-5-W
11.7	21.1	28.8	38.1	45.9	53.7	61.7	73.1					

This document was originally issued and sealed by Michael J. Shomion Registration Number PE- 9221, on 01/23/2016 and the original document is stored at the North Dakota Department of Transportation

Sign Details  
  
Various Locations along US-2

STATE	PROJECT NO.	SECTION NO.	SHEET NO.
ND	SHE-9-999(346)	110	190

<b>SIGN NUMBER</b>	HWY 2 - SN 23					<b>STATION(S):</b>	RP 90.734 Rt RP 92.661 Lt					<b>AREA:</b> 3.8 Sq.Ft.
<b>WIDTH x HEIGHT</b>	2'-6" x 1'-6"											
<b>BORDER WIDTH</b>	0.5" (inset 0")											
<b>CORNER RADIUS</b>	1.5"											
<b>MOUNTING</b>	Ground											
<b>BACKGROUND</b>	<b>TYPE:</b> IV Reflective											
	<b>COLOR:</b> Blue											
<b>LEGEND/BORDER</b>	<b>TYPE:</b> IV Reflective											
	<b>COLOR:</b> White											
<b>SYMBOL</b>	<b>X</b>	<b>Y</b>	<b>WID</b>	<b>HT</b>	<b>ANGLE</b>							

Dimensions are in inches.tenths      Letter locations are panel edge to lower left corner

LETTER POSITION (X)											LENGTH	SIZE	SERIES					
M	O	U	N	T	R	I	A	L			14.4	2.5	ClearviewHwy-1-W					
7.8	9.8	11.8	13.7	15.4	16.9	18.6	19.4	21.4										
C	O	U	N	T	Y		H	E	A	L	T	H	20.2	2.5	ClearviewHwy-1-W			
4.9	6.6	8.6	10.4	12.1	13.5	14.8	16.2	18	19.3	21.2	22.4	23.9						
C	E	N	T	E	R		E	M	P	L	O	Y	E	E	S	24.5	2.5	ClearviewHwy-1-W
2.8	4.5	5.9	7.7	9.2	10.6	11.8	13.3	14.8	16.9	18.5	19.8	21.6	23.4	24.8	26.1			

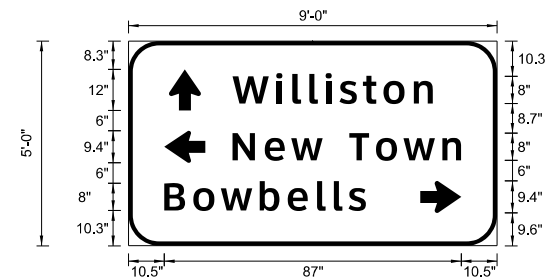
PANEL STYLE: ND\_Adopt-a-Highway.sst

This document was originally issued and sealed by Michael J. Shomion, Registration Number PE- 9221, on 01/23/2016 and the original document is stored at the North Dakota Department of Transportation.

**Sign Details**  
  
Various Locations along US-2

<b>SIGN NUMBER</b>	HWY 2 - SN 24
<b>WIDTH x HEIGHT</b>	9'-0" x 5'-0"
<b>BORDER WIDTH</b>	1.25" (inset 0")
<b>CORNER RADIUS</b>	9"
<b>MOUNTING</b>	Ground
<b>BACKGROUND</b>	<b>TYPE:</b> IV Reflective <b>COLOR:</b> Green
<b>LEGEND/BORDER</b>	<b>TYPE:</b> IV Reflective <b>COLOR:</b> White

**STATION(S):**  
RP 90.777 Lt **AREA: 45.0 Sq.Ft.**



Dimensions are in inches.tenths Letter locations are panel edge to lower left corner


PANEL STYLE: ND\_Expwy\_Destination,ssi

SYMBOL	X	Y	WID	HT	ANGLE
ARDD	11.8	39.7	9.4	12	90
ARDD	10.5	24.3	9.4	12	180
ARDD	85.5	9.6	9.4	12	0

LETTER POSITION (X)										LENGTH	SIZE	SERIES
W	i	l	l	i	s	t	o	n		58.7	8/6.5	ClearviewHwy-5-W
30.5	43.3	48	52.9	57.7	61.8	68.7	74.7	83.6				
N	e	w		T	o	w	n			67	8/6.5	ClearviewHwy-5-W
30.5	39.9	47.6	56.9	64.7	72.5	80.5	91.9					
B	o	w	b	e	l	l	s			59.1	8/6.5	ClearviewHwy-5-W
10.5	19	27	38.4	46.6	55.2	60.2	64.5					

<b>SIGN NUMBER</b>	HWY 2 - SN 25
<b>WIDTH x HEIGHT</b>	8'-0" x 3'-6"
<b>BORDER WIDTH</b>	1.25" (inset 0")
<b>CORNER RADIUS</b>	6"
<b>MOUNTING</b>	Ground
<b>BACKGROUND</b>	<b>TYPE:</b> IV Reflective <b>COLOR:</b> Green
<b>LEGEND/BORDER</b>	<b>TYPE:</b> IV Reflective <b>COLOR:</b> White

**STATION(S):**  
RP 90.787 Rt **AREA: 28.0 Sq.Ft.**



Dimensions are in inches.tenths Letter locations are panel edge to lower left corner

PANEL STYLE: ND\_Expwy\_Distance,ssi

SYMBOL	X	Y	WID	HT	ANGLE

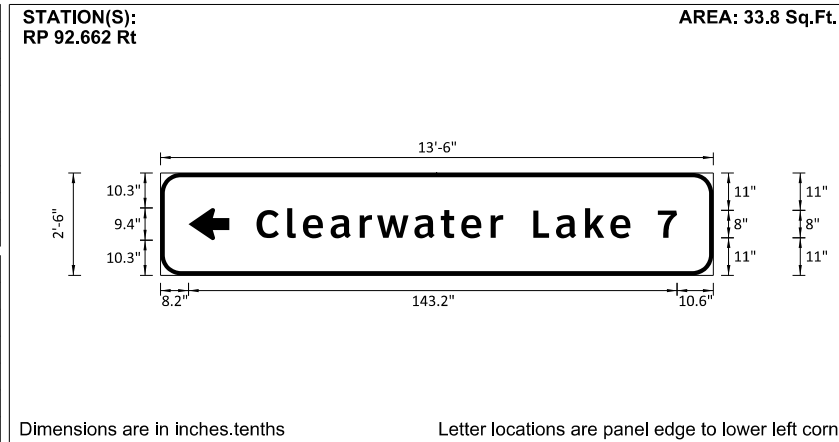
LETTER POSITION (X)										LENGTH	SIZE	SERIES
P	a	l	e	r	m	o	8			75	8/6.5	ClearviewHwy-5-W
10.5	18.3	26.8	31.4	40	46	57.8	79.6					
M	i	n	o	t	5	5				75	8/6.5	ClearviewHwy-5-W
10.5	20.8	25.5	33.8	41.9	72	80						

This document was originally issued and sealed by Michael J. Shomion Registration Number PE- 9221, on 01/23/2016 and the original document is stored at the North Dakota Department of Transportation

Sign Details  
  
Various Locations along US-2

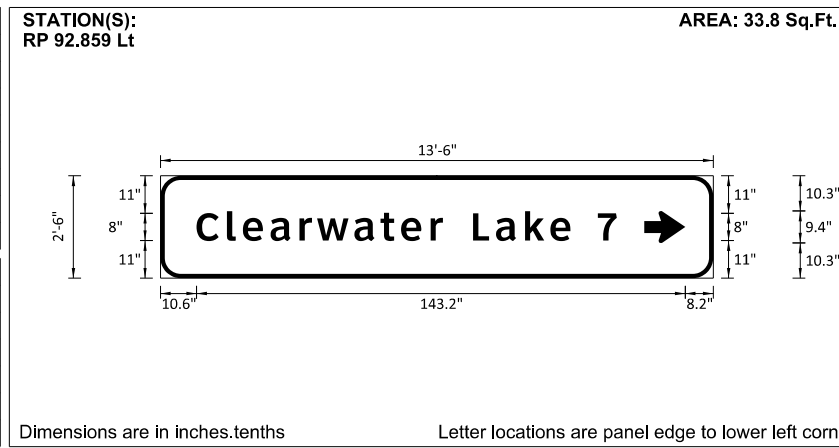
STATE	PROJECT NO.	SECTION NO.	SHEET NO.
ND	SHE-9-999(346)	110	192

<b>SIGN NUMBER</b>	HWY 2 - SN 27				
<b>WIDTH x HEIGHT</b>	13'-6" x 2'-6"				
<b>BORDER WIDTH</b>	1.25" (inset 0")				
<b>CORNER RADIUS</b>	6"				
<b>MOUNTING</b>	Ground				
<b>BACKGROUND</b>	TYPE: IV Reflective				
	COLOR: Green				
<b>LEGEND/BORDER</b>	TYPE: IV Reflective				
	COLOR: White				
<b>SYMBOL</b>	<b>X</b>	<b>Y</b>	<b>WID</b>	<b>HT</b>	<b>ANGLE</b>
ARDD	8.2	10.3	9.4	12	180



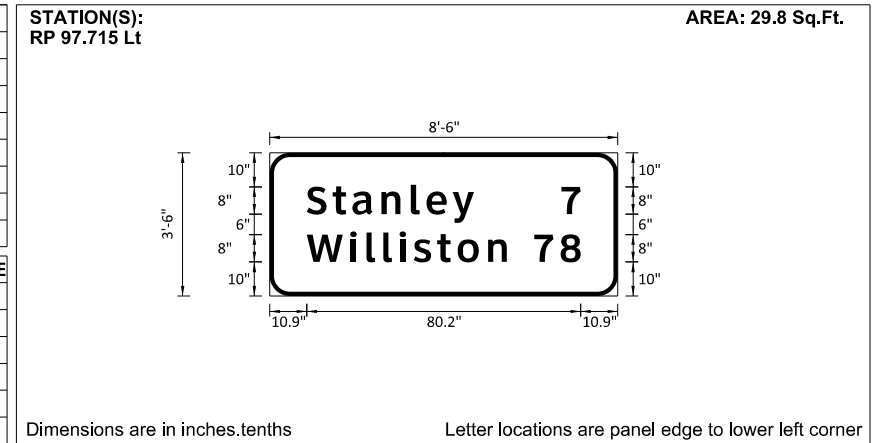
LETTER POSITION (X)														LENGTH	SIZE	SERIES		
C	l	e	a	r	w	a	t	e	r	L	a	k	e	7	123.2	8/6.5	ClearviewHwy-5-W	
28.2	37.1	41.7	49.9	58.4	63.5	74.4	82.1	88.1	96.8	100.4	109.2	115.9	124.4	131.9	145.8			

<b>SIGN NUMBER</b>	HWY 2 - SN 28				
<b>WIDTH x HEIGHT</b>	13'-6" x 2'-6"				
<b>BORDER WIDTH</b>	1.25" (inset 0")				
<b>CORNER RADIUS</b>	6"				
<b>MOUNTING</b>	Ground				
<b>BACKGROUND</b>	TYPE: IV Reflective				
	COLOR: Green				
<b>LEGEND/BORDER</b>	TYPE: IV Reflective				
	COLOR: White				
<b>SYMBOL</b>	<b>X</b>	<b>Y</b>	<b>WID</b>	<b>HT</b>	<b>ANGLE</b>
ARDD	141.8	10.3	9.4	12	0



LETTER POSITION (X)														LENGTH	SIZE	SERIES		
C	l	e	a	r	w	a	t	e	r	L	a	k	e	7	123.2	8/6.5	ClearviewHwy-5-W	
10.6	19.5	24.2	32.3	40.8	45.9	56.8	64.5	70.6	79.2	82.8	91.6	98.3	106.8	114.3	128.2			

<b>SIGN NUMBER</b>	HWY 2 - SN 29				
<b>WIDTH x HEIGHT</b>	8'-6" x 3'-6"				
<b>BORDER WIDTH</b>	1.25" (inset 0")				
<b>CORNER RADIUS</b>	6"				
<b>MOUNTING</b>	Ground				
<b>BACKGROUND</b>	TYPE: IV Reflective				
	COLOR: Green				
<b>LEGEND/BORDER</b>	TYPE: IV Reflective				
	COLOR: White				



<b>SYMBOL</b>	<b>X</b>	<b>Y</b>	<b>WID</b>	<b>HT</b>	<b>ANGLE</b>

LETTER POSITION (X)														LENGTH	SIZE	SERIES	
S	t	a	n	l	e	y	7								80.2	8/6.5	ClearviewHwy-5-W
10.9	18.4	24.3	32.8	41.4	46	53.6	85.5										
W	i	l	l	i	s	t	o	n	7	8					80.2	8/6.5	ClearviewHwy-5-W
10.9	23.6	28.4	33.3	38.1	42.2	49.1	55.1	64	77.5	85.3							

This document was originally issued and sealed by Michael J. Shomion Registration Number PE- 9221, on 01/23/2016 and the original document is stored at the North Dakota Department of Transportation

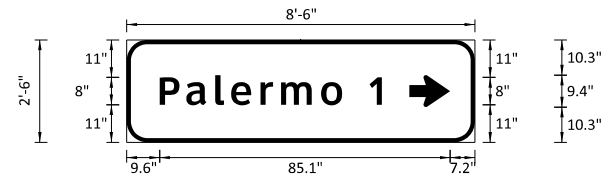
Sign Details  
Various Locations along US-2



STATE	PROJECT NO.	SECTION NO.	SHEET NO.
ND	SHE-9-999(346)	110	193

<b>SIGN NUMBER</b>	HWY 2 - SN 30
<b>WIDTH x HEIGHT</b>	8'-6" x 2'-6"
<b>BORDER WIDTH</b>	1.25" (inset 0")
<b>CORNER RADIUS</b>	6"
<b>MOUNTING</b>	Ground
<b>BACKGROUND</b>	<b>TYPE:</b> IV Reflective <b>COLOR:</b> Green
<b>LEGEND/BORDER</b>	<b>TYPE:</b> IV Reflective <b>COLOR:</b> White

**STATION(S):**  
RP 97.908 Lt **AREA: 21.3 Sq.Ft.**



Dimensions are in inches.tenths Letter locations are panel edge to lower left corner

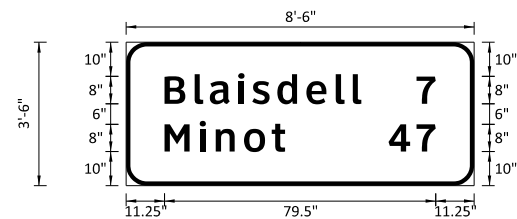
PANEL STYLE: ND\_Expwy\_DestInallon,ssl

SYMBOL	X	Y	WID	HT	ANGLE
ARDD	82.8	10.3	9.4	12	0

LETTER POSITION (X)										LENGTH	SIZE	SERIES
P	a	l	e	r	m	o	1			65.1	8/6.5	ClearviewHwy-5-W
9.6	17.4	25.9	30.6	39.2	45.2	57	71.1					

<b>SIGN NUMBER</b>	HWY 2 - SN 31
<b>WIDTH x HEIGHT</b>	8'-6" x 3'-6"
<b>BORDER WIDTH</b>	1.25" (inset 0")
<b>CORNER RADIUS</b>	6"
<b>MOUNTING</b>	Ground
<b>BACKGROUND</b>	<b>TYPE:</b> IV Reflective <b>COLOR:</b> Green
<b>LEGEND/BORDER</b>	<b>TYPE:</b> IV Reflective <b>COLOR:</b> White

**STATION(S):**  
RP 97.941 Rt **AREA: 29.8 Sq.Ft.**



Dimensions are in inches.tenths Letter locations are panel edge to lower left corner

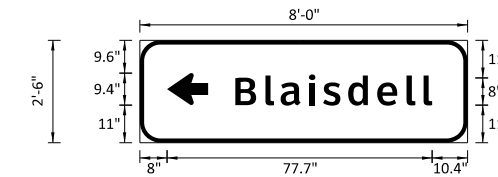
PANEL STYLE: ND\_Expwy\_Distance,ssl

SYMBOL	X	Y	WID	HT	ANGLE
--------	---	---	-----	----	-------

LETTER POSITION (X)										LENGTH	SIZE	SERIES
B	l	a	i	s	d	e	l	l	7	79.5	8/6.5	ClearviewHwy-5-W
11.3	20.1	24.5	32.9	37	44.3	52.9	61.5	66.4	85.1			
M	i	n	o	t	4	7				79.5	8/6.5	ClearviewHwy-5-W
11.3	21.6	26.3	34.6	42.7	76.9	85.1						

<b>SIGN NUMBER</b>	HWY 2 - SN 32
<b>WIDTH x HEIGHT</b>	8'-0" x 2'-6"
<b>BORDER WIDTH</b>	1.25" (inset 0")
<b>CORNER RADIUS</b>	6"
<b>MOUNTING</b>	Ground
<b>BACKGROUND</b>	<b>TYPE:</b> IV Reflective <b>COLOR:</b> Green
<b>LEGEND/BORDER</b>	<b>TYPE:</b> IV Reflective <b>COLOR:</b> White

**STATION(S):**  
RP 104.674 Rt **AREA: 20.0 Sq.Ft.**



Dimensions are in inches.tenths Letter locations are panel edge to lower left corner

PANEL STYLE: ND\_Expwy\_DestInallon,ssl

SYMBOL	X	Y	WID	HT	ANGLE
ARDD	8	11	9.4	12	180

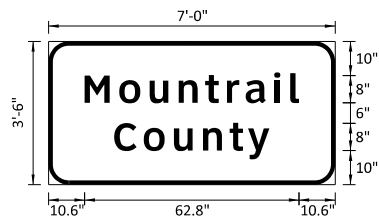
LETTER POSITION (X)										LENGTH	SIZE	SERIES
B	l	a	i	s	d	e	l	l		57.7	8/6.5	ClearviewHwy-5-W
28	36.8	41.2	49.6	53.7	61	69.5	78.2	83.1				

This document was originally issued and sealed by Michael J. Shomion Registration Number PE- 9221, on 01/23/2016 and the original document is stored at the North Dakota Department of Transportation

Sign Details  
Various Locations along US-2

<b>SIGN NUMBER</b>	HWY 2 - SN 33
<b>WIDTH x HEIGHT</b>	7'-0" x 3'-6"
<b>BORDER WIDTH</b>	1.25" (inset 0")
<b>CORNER RADIUS</b>	6"
<b>MOUNTING</b>	Ground
<b>BACKGROUND</b>	<b>TYPE:</b> IV Reflective
	<b>COLOR:</b> Green
<b>LEGEND/BORDER</b>	<b>TYPE:</b> IV Reflective
	<b>COLOR:</b> White

STATION(S): RP 111.888 Lt **AREA: 24.5 Sq.Ft.**



Dimensions are in inches.tenths Letter locations are panel edge to lower left corner

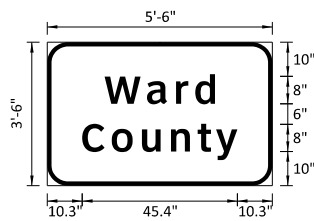
PANEL STYLE: ND\_Expwy\_Destination.sst

SYMBOL	X	Y	WID	HT	ANGLE

LETTER POSITION (X)										LENGTH	SIZE	SERIES
M	o	u	n	t	r	a	i			62.8	8/6.5	ClearviewHwy-5-W
10.6	20.7	29.6	38.1	45.9	52.3	57.8	66.1	70.9				
C	o	u	n	t	y					45.4	8/6.5	ClearviewHwy-5-W
19.3	27.9	36.8	45.3	53.1	58.5							

<b>SIGN NUMBER</b>	HWY 2 - SN 34
<b>WIDTH x HEIGHT</b>	5'-6" x 3'-6"
<b>BORDER WIDTH</b>	1.25" (inset 0")
<b>CORNER RADIUS</b>	6"
<b>MOUNTING</b>	Ground
<b>BACKGROUND</b>	<b>TYPE:</b> IV Reflective
	<b>COLOR:</b> Green
<b>LEGEND/BORDER</b>	<b>TYPE:</b> IV Reflective
	<b>COLOR:</b> White

STATION(S): RP 112.006 Rt **AREA: 19.3 Sq.Ft.**



Dimensions are in inches.tenths Letter locations are panel edge to lower left corner


PANEL STYLE: ND\_Expwy\_Destination.sst

SYMBOL	X	Y	WID	HT	ANGLE

LETTER POSITION (X)										LENGTH	SIZE	SERIES
W	a	r	d							32.4	8/6.5	ClearviewHwy-5-W
16.8	29.2	37.7	43.4									
C	o	u	n	t	y					45.4	8/6.5	ClearviewHwy-5-W
10.3	18.9	27.8	36.3	44.1	49.5							

<b>SIGN NUMBER</b>	HWY 2 - SN 35
<b>WIDTH x HEIGHT</b>	8'-0" x 4'-6"
<b>BORDER WIDTH</b>	1.25" (inset 0")
<b>CORNER RADIUS</b>	9"
<b>MOUNTING</b>	Ground
<b>BACKGROUND</b>	<b>TYPE:</b> IV Reflective
	<b>COLOR:</b> Green
<b>LEGEND/BORDER</b>	<b>TYPE:</b> IV Reflective
	<b>COLOR:</b> White

STATION(S): RP 121.302 Rt Mdn  
RP 122.303 Rt  
RP 122.444 Lt  
RP 122.445 LT MDN **AREA: 36.0 Sq.Ft.**



Dimensions are in inches.tenths Letter locations are panel edge to lower left corner

PANEL STYLE: ND\_Expwy\_Destination.sst

SYMBOL	X	Y	WID	HT	ANGLE

LETTER POSITION (X)														LENGTH	SIZE	SERIES
S	L	O	W		V	E	H	I	C	L	E			79.3	8	ClearviewHwy-3-W
8.3	15.4	20.9	29.1	38.5	44.6	52.4	58.7	66.6	70	77.5	83.3					
T	U	R	N	-	O	U	T							55.9	8	ClearviewHwy-3-W
20.1	26.8	34.7	42	50.2	54.9	63.7	70.9									
1/2	M	I	L	E										48.9	12,8	ClearviewHwy-3-W
23.5	49.5	58.5	62.2	68												

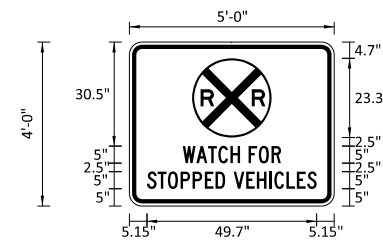
This document was originally issued and sealed by Michael J. Shomion Registration Number PE- 9221, on 01/23/2016 and the original document is stored at the North Dakota Department of Transportation

Sign Details  
  
Various Locations along US-2

<b>SIGN NUMBER</b>	HWY 2 - SN 36				
<b>WIDTH x HEIGHT</b>	5'-0" x 4'-0"				
<b>BORDER WIDTH</b>	1.25" (inset 0.75")				
<b>CORNER RADIUS</b>	3"				
<b>MOUNTING</b>	Ground				
<b>BACKGROUND</b>	<b>TYPE:</b> XI Reflective				
	<b>COLOR:</b> Yellow				
<b>LEGEND/BORDER</b>	<b>TYPE:</b> XI Non-reflective				
	<b>COLOR:</b> Black				
<b>SYMBOL</b>	<b>X</b>	<b>Y</b>	<b>WID</b>	<b>HT</b>	<b>ANGLE</b>
ADV_RR	18.4	20	23.3	23.3	0

**STATION(S):**  
 RP 121.715 Rt  
 RP 121.716 Rt Mdn  
 RP 122.220 Lt  
 RP 122.221 Lt Mdn

**AREA: 20.0 Sq.Ft.**



Dimensions are in inches.tenths Letter locations are panel edge to lower left corner

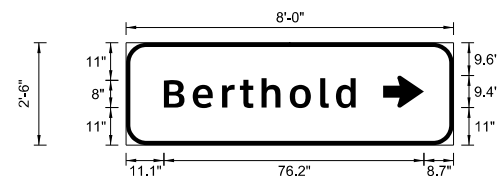
PANEL STYLE: ND\_Misc\_Warning.sst

LETTER POSITION (X)											LENGTH	SIZE	SERIES				
W	A	T	C	H	F	O	R				28.8	5	C 2000				
15.6	19.6	23.1	26.1	29.6	34.9	37.9	41.6										
S	T	O	P	P	E	D	V	E	H	I	C	L	E	S	49.7	5	C 2000
5.1	8.3	11.3	15	18.5	22.1	25.3	30.6	34.2	37.4	41	42.4	46	49.1	52.1			

<b>SIGN NUMBER</b>	HWY 2 - SN 37				
<b>WIDTH x HEIGHT</b>	8'-0" x 2'-6"				
<b>BORDER WIDTH</b>	1.25" (inset 0")				
<b>CORNER RADIUS</b>	6"				
<b>MOUNTING</b>	Ground				
<b>BACKGROUND</b>	<b>TYPE:</b> IV Reflective				
	<b>COLOR:</b> Green				
<b>LEGEND/BORDER</b>	<b>TYPE:</b> IV Reflective				
	<b>COLOR:</b> White				
<b>SYMBOL</b>	<b>X</b>	<b>Y</b>	<b>WID</b>	<b>HT</b>	<b>ANGLE</b>
ARDD	75.3	11	9.4	12	0

**STATION(S):**  
 RP 122.726 Rt

**AREA: 20.0 Sq.Ft.**



Dimensions are in inches.tenths Letter locations are panel edge to lower left corner

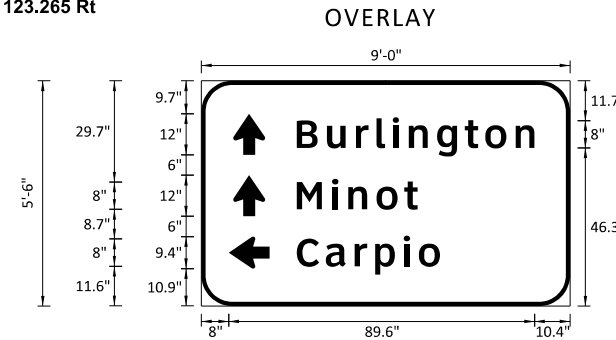
PANEL STYLE: ND\_Expwy\_Destination.sst

LETTER POSITION (X)											LENGTH	SIZE	SERIES
B	e	r	t	h	o	l	d				56.2	8/6.5	ClearviewHwy-5-W
11.1	19.6	28.2	33.4	39.7	48	56.9	61.5						

<b>SIGN NUMBER</b>	HWY 2 - SN 38				
<b>WIDTH x HEIGHT</b>	9'-0" x 5'-6"				
<b>BORDER WIDTH</b>	1.25" (inset 0")				
<b>CORNER RADIUS</b>	9"				
<b>MOUNTING</b>	Ground				
<b>BACKGROUND</b>	<b>TYPE:</b> IV Reflective				
	<b>COLOR:</b> Green				
<b>LEGEND/BORDER</b>	<b>TYPE:</b> IV Reflective				
	<b>COLOR:</b> White				

**STATION(S):**  
 RP 123.265 Rt

**AREA: 49.5 Sq.Ft.**



Dimensions are in inches.tenths Letter locations are panel edge to lower left corner

PANEL STYLE: ND\_Expwy\_Destination.sst

LETTER POSITION (X)											LENGTH	SIZE	SERIES
B	u	r	l	i	n	g	t	o	n		69.6	8/6.5	ClearviewHwy-5-W
28	36.8	45.3	51.3	56.1	60.8	69.1	77.1	83.2	92.1				
M	i	n	o	t							35.4	8/6.5	ClearviewHwy-5-W
28	38.3	43	51.3	59.4									
C	a	r	p	i	o						41.9	8/6.5	ClearviewHwy-5-W
28	36.4	44.9	50.9	59.3	63.7								

This document was originally issued and sealed by Michael J. Shomion Registration Number PE- 9221, on 01/23/2016 and the original document is stored at the North Dakota Department of Transportation

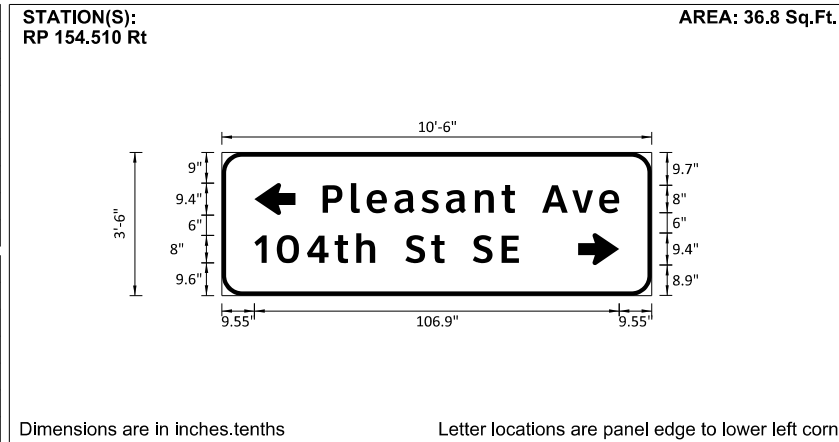
Sign Details

Various Locations along US-2



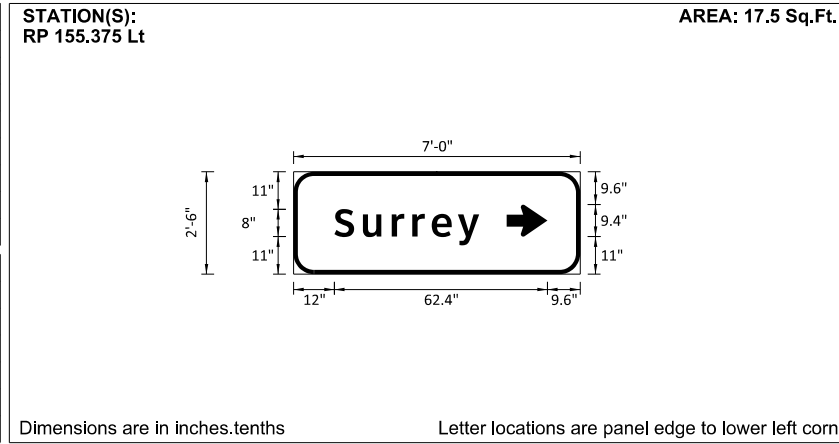
STATE	PROJECT NO.	SECTION NO.	SHEET NO.
ND	SHE-9-999(346)	110	197

<b>SIGN NUMBER</b>	HWY 2 - SN 42				
<b>WIDTH x HEIGHT</b>	10'-6" x 3'-6"				
<b>BORDER WIDTH</b>	1.25" (inset 0")				
<b>CORNER RADIUS</b>	6"				
<b>MOUNTING</b>	Ground				
<b>BACKGROUND</b>	<b>TYPE:</b> IV Reflective <b>COLOR:</b> Green				
<b>LEGEND/BORDER</b>	<b>TYPE:</b> IV Reflective <b>COLOR:</b> White				
<b>SYMBOL</b>	<b>X</b>	<b>Y</b>	<b>WID</b>	<b>HT</b>	<b>ANGLE</b>
ARDD	9.6	23.6	9.4	12	180
ARDD	104.4	9	9.4	12	0



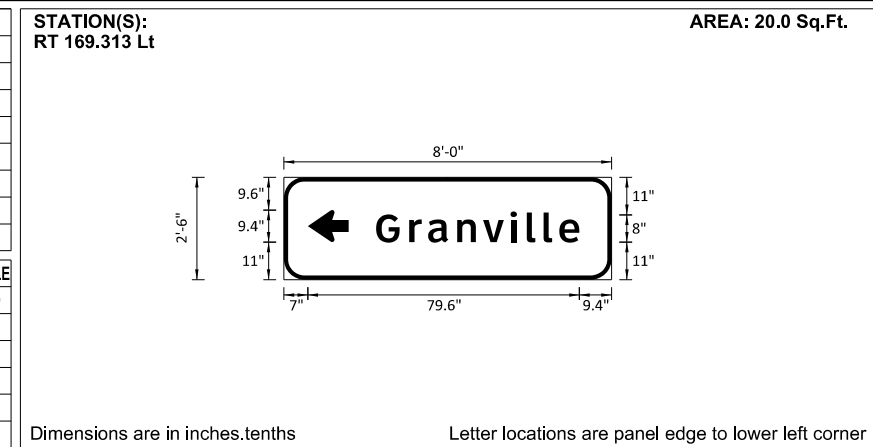
LETTER POSITION (X)											LENGTH	SIZE	SERIES
P	l	e	a	s	a	n	t	A	v	e	86.9	8/6.5	ClearviewHwy-5-W
29.6	37.9	42.5	50.6	58.5	65.7	74.2	81.9	85.9	93.9	102.7			
1	0	4	t	h	S	t	S	E			77.5	8/6.5	ClearviewHwy-5-W
9.6	16.1	25	33	39.4	44.9	53.8	61.4	65.3	73.5	82			

<b>SIGN NUMBER</b>	HWY 2 - SN 43				
<b>WIDTH x HEIGHT</b>	7'-0" x 2'-6"				
<b>BORDER WIDTH</b>	1.25" (inset 0")				
<b>CORNER RADIUS</b>	6"				
<b>MOUNTING</b>	Ground				
<b>BACKGROUND</b>	<b>TYPE:</b> IV Reflective <b>COLOR:</b> Green				
<b>LEGEND/BORDER</b>	<b>TYPE:</b> IV Reflective <b>COLOR:</b> White				
<b>SYMBOL</b>	<b>X</b>	<b>Y</b>	<b>WID</b>	<b>HT</b>	<b>ANGLE</b>
ARDD	62.4	11	9.4	12	0



LETTER POSITION (X)						LENGTH	SIZE	SERIES
S	u	r	r	e	y	42.4	8/6.5	ClearviewHwy-5-W
12	20.3	28.8	34.8	40.5	48.2			

<b>SIGN NUMBER</b>	HWY 2 - SN 44				
<b>WIDTH x HEIGHT</b>	8'-0" x 2'-6"				
<b>BORDER WIDTH</b>	1.25" (inset 0")				
<b>CORNER RADIUS</b>	6"				
<b>MOUNTING</b>	Ground				
<b>BACKGROUND</b>	<b>TYPE:</b> IV Reflective <b>COLOR:</b> Green				
<b>LEGEND/BORDER</b>	<b>TYPE:</b> IV Reflective <b>COLOR:</b> White				
<b>SYMBOL</b>	<b>X</b>	<b>Y</b>	<b>WID</b>	<b>HT</b>	<b>ANGLE</b>
ARDD	7	11	9.4	12	180



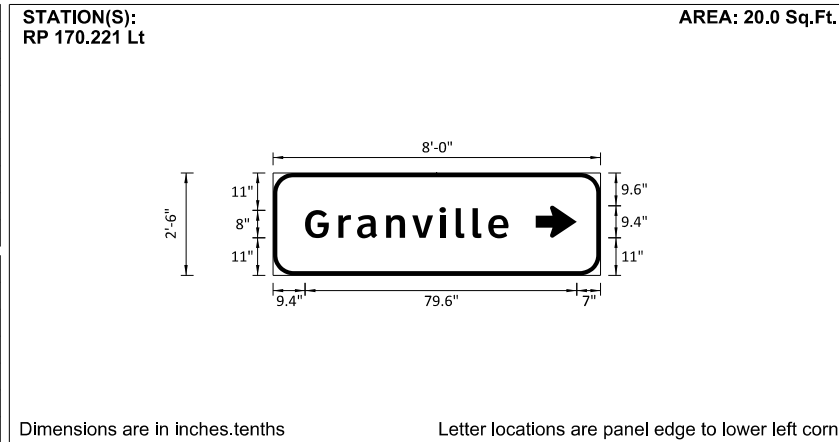
LETTER POSITION (X)										LENGTH	SIZE	SERIES
G	r	a	n	v	i	l	l	e		59.6	8/6.5	ClearviewHwy-5-W
27	36.7	42.3	50.8	58.4	66.4	71.1	76.1	80.7				

This document was originally issued and sealed by Michael J. Shomion Registration Number PE- 9221, on 01/23/2016 and the original document is stored at the North Dakota Department of Transportation

Sign Details  
  
Various Locations along US-2

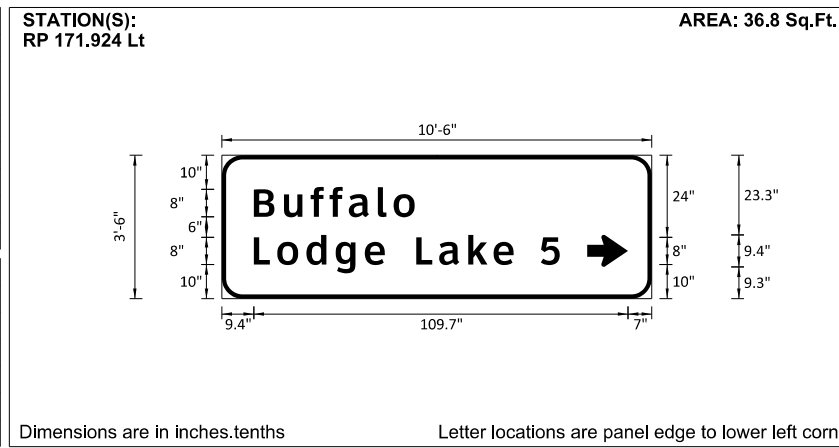
STATE	PROJECT NO.	SECTION NO.	SHEET NO.
ND	SHE-9-999(346)	110	198

<b>SIGN NUMBER</b>	HWY 2 - SN 44A				
<b>WIDTH x HEIGHT</b>	8'-0" x 2'-6"				
<b>BORDER WIDTH</b>	1.25" (inset 0")				
<b>CORNER RADIUS</b>	6"				
<b>MOUNTING</b>	Ground				
<b>BACKGROUND</b>	TYPE: IV Reflective COLOR: Green				
<b>LEGEND/BORDER</b>	TYPE: IV Reflective COLOR: White				
<b>SYMBOL</b>	<b>X</b>	<b>Y</b>	<b>WID</b>	<b>HT</b>	<b>ANGLE</b>
ARDD	77	11	9.4	12	0



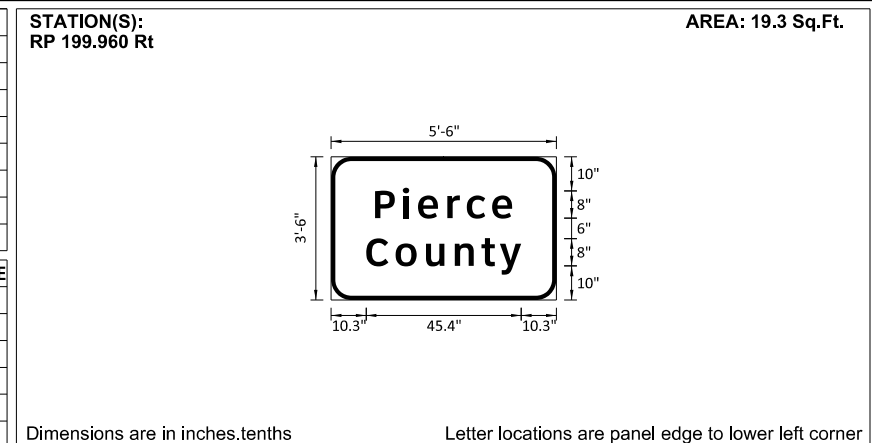
LETTER POSITION (X)										LENGTH	SIZE	SERIES
G	r	a	n	v	i	l	e			59.6	8/6.5	ClearviewHwy-5-W
9.4	19.1	24.7	33.2	40.8	48.8	53.5	58.5	63.1				

<b>SIGN NUMBER</b>	HWY 2 - SN 45				
<b>WIDTH x HEIGHT</b>	10'-6" x 3'-6"				
<b>BORDER WIDTH</b>	1.25" (inset 0")				
<b>CORNER RADIUS</b>	6"				
<b>MOUNTING</b>	Ground				
<b>BACKGROUND</b>	TYPE: IV Reflective COLOR: Green				
<b>LEGEND/BORDER</b>	TYPE: IV Reflective COLOR: White				
<b>SYMBOL</b>	<b>X</b>	<b>Y</b>	<b>WID</b>	<b>HT</b>	<b>ANGLE</b>
ARDD	107	9.3	9.4	12	0



LETTER POSITION (X)										LENGTH	SIZE	SERIES
B	u	f	f	a	l	o				47.2	8/6.5	ClearviewHwy-5-W
9.4	18.2	26	31.6	37.2	45.7	50.4						
L	o	d	g	e	L	a	k	e		76.1	8/6.5	ClearviewHwy-5-W
9.4	16.2	24.8	33.3	41.9	47.8	57	63.7	72.2	79.6			
5										5.5	8	ClearviewHwy-5-W
93.5												

<b>SIGN NUMBER</b>	HWY 2 - SN 46				
<b>WIDTH x HEIGHT</b>	5'-6" x 3'-6"				
<b>BORDER WIDTH</b>	1.25" (inset 0")				
<b>CORNER RADIUS</b>	6"				
<b>MOUNTING</b>	Ground				
<b>BACKGROUND</b>	TYPE: IV Reflective COLOR: Green				
<b>LEGEND/BORDER</b>	TYPE: IV Reflective COLOR: White				
<b>SYMBOL</b>	<b>X</b>	<b>Y</b>	<b>WID</b>	<b>HT</b>	<b>ANGLE</b>



LETTER POSITION (X)										LENGTH	SIZE	SERIES
P	i	e	r	c	e					40.2	8/6.5	ClearviewHwy-5-W
12.9	21	25.5	34.1	39.8	47.2							
C	o	u	n	t	y					45.4	8/6.5	ClearviewHwy-5-W
10.3	18.9	27.8	36.3	44.1	49.5							

This document was originally issued and sealed by Michael J. Shomion Registration Number PE- 9221, on 01/23/2016 and the original document is stored at the North Dakota Department of Transportation

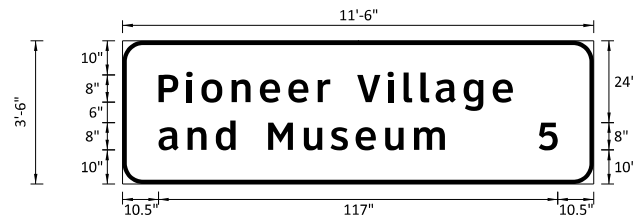
Sign Details  
  
Various Locations along US-2



STATE	PROJECT NO.	SECTION NO.	SHEET NO.
ND	SHE-9-999(346)	110	200

<b>SIGN NUMBER</b>	HWY 2 - SN 51
<b>WIDTH x HEIGHT</b>	11'-6" x 3'-6"
<b>BORDER WIDTH</b>	1.25" (inset 0")
<b>CORNER RADIUS</b>	6"
<b>MOUNTING</b>	Ground
<b>BACKGROUND</b>	<b>TYPE:</b> IV Reflective <b>COLOR:</b> Brown
<b>LEGEND/BORDER</b>	<b>TYPE:</b> IV Reflective <b>COLOR:</b> White
<b>SYMBOL</b>	

**STATION(S):**  
RP 216.475 Lt **AREA: 40.3 Sq.Ft.**




Dimensions are in inches.tenths Letter locations are panel edge to lower left corner  
PANEL STYLE: ND\_Expwy\_Recreation.ssi

LETTER POSITION (X)														LENGTH	SIZE	SERIES		
P	i	o	n	e	e	r		V	i	l	l	a	g	e		103.8	8/6.5	ClearviewHwy-5-W
10.5	18.6	23.1	32	40.2	48.5	57.1	60.8	68.7	77.6	82.3	87.3	91.7	99.9	108.5				
a	n	d		M	u	s	e	u	m	5						117	8/6.5	ClearviewHwy-5-W
10.5	19	27.3	33.1	42.6	53.1	60.9	68.3	76.9	85.4	122								

<b>SIGN NUMBER</b>	HWY 2 - SN 52
<b>WIDTH x HEIGHT</b>	11'-0" x 5'-0"
<b>BORDER WIDTH</b>	1.25" (inset 0")
<b>CORNER RADIUS</b>	9"
<b>MOUNTING</b>	Ground
<b>BACKGROUND</b>	<b>TYPE:</b> IV Reflective <b>COLOR:</b> Green
<b>LEGEND/BORDER</b>	<b>TYPE:</b> IV Reflective <b>COLOR:</b> White
<b>SYMBOL</b>	

**STATION(S):**  
RP 216.550 Lt **AREA: 55.0 Sq.Ft.**



Dimensions are in inches.tenths Letter locations are panel edge to lower left corner  
PANEL STYLE: ND\_Expwy\_Distance.ssi

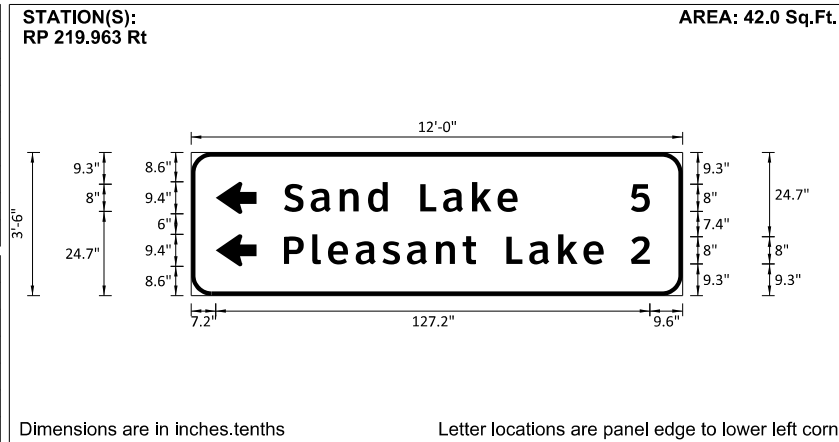
LETTER POSITION (X)														LENGTH	SIZE	SERIES		
G	e	o	g	r	a	p	h	i	c	a	l				88.8	8/6.5	ClearviewHwy-5-W	
10.4	19.8	28.1	36.7	45.6	51.1	59.6	68.1	76.5	81	88.2	96.7							
C	e	n	t	e	r	o	f								63.8	8/6.5	ClearviewHwy-5-W	
10.4	19	27.6	35.4	41.5	50.1	53.7	62.1	70.4										
N	o	r	t	h		A	m	e	r	i	c	a	5		111.2	8/6.5	ClearviewHwy-5-W	
10.4	19.8	28.7	33.9	40.2	45.8	54.4	64.2	76	84.6	90.4	94.9	102.1	116.1					

This document was originally issued and sealed by Michael J. Shomion Registration Number PE- 9221, on 01/23/2016 and the original document is stored at the North Dakota Department of Transportation

Sign Details  
  
Various Locations along US-2

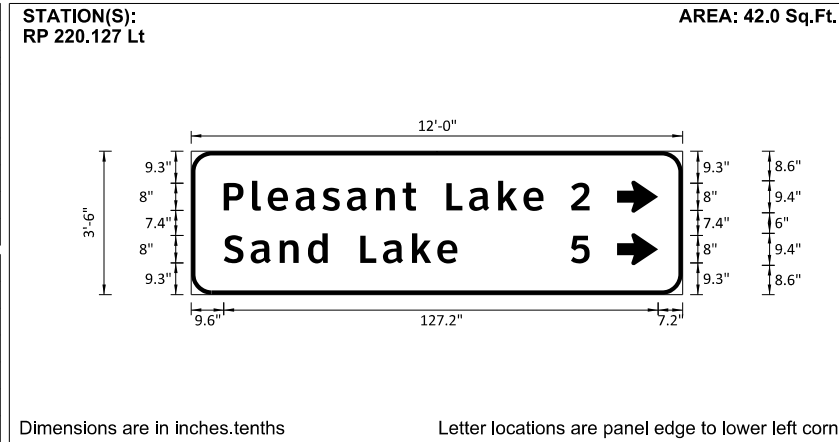


<b>SIGN NUMBER</b>	HWY 2 - SN 53				
<b>WIDTH x HEIGHT</b>	12'-0" x 3'-6"				
<b>BORDER WIDTH</b>	1.25" (inset 0")				
<b>CORNER RADIUS</b>	6"				
<b>MOUNTING</b>	Ground				
<b>BACKGROUND</b>	TYPE: IV Reflective COLOR: Green				
<b>LEGEND/BORDER</b>	TYPE: IV Reflective COLOR: White				
<b>SYMBOL</b>	<b>X</b>	<b>Y</b>	<b>WID</b>	<b>HT</b>	<b>ANGLE</b>
ARDD	7.2	24	9.4	12	180
ARDD	7.2	8.6	9.4	12	180



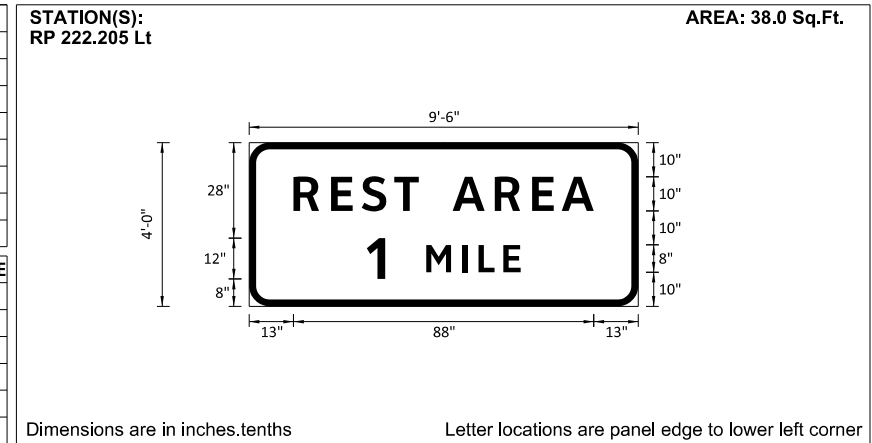
LETTER POSITION (X)													LENGTH	SIZE	SERIES	
S	a	n	d	L	a	k	e	5					107.2	8/6.5	ClearviewHwy-5-W	
27.2	35.1	43.6	51.8	57.6	67.2	73.8	82.3	89.8	128.9							
P	l	e	a	s	a	n	t	L	a	k	e	2	107.2	8/6.5	ClearviewHwy-5-W	
27.2	35.5	40.1	48.2	56.1	63.3	71.8	79.6	83.5	92.4	99.1	107.6	115	128.9			

<b>SIGN NUMBER</b>	HWY 2 - SN 55				
<b>WIDTH x HEIGHT</b>	12'-0" x 3'-6"				
<b>BORDER WIDTH</b>	1.25" (inset 0")				
<b>CORNER RADIUS</b>	6"				
<b>MOUNTING</b>	Ground				
<b>BACKGROUND</b>	TYPE: IV Reflective COLOR: Green				
<b>LEGEND/BORDER</b>	TYPE: IV Reflective COLOR: White				
<b>SYMBOL</b>	<b>X</b>	<b>Y</b>	<b>WID</b>	<b>HT</b>	<b>ANGLE</b>
ARDD	124.8	24	9.4	12	0
ARDD	124.8	8.6	9.4	12	0



LETTER POSITION (X)													LENGTH	SIZE	SERIES	
P	l	e	a	s	a	n	t	L	a	k	e	2	107.2	8/6.5	ClearviewHwy-5-W	
9.6	17.9	22.5	30.6	38.5	45.7	54.2	62	65.9	74.8	81.5	90	97.4	111.3			
S	a	n	d	L	a	k	e	5					107.2	8/6.5	ClearviewHwy-5-W	
9.6	17.5	26	34.2	40	49.6	56.3	64.7	72.2	111.3							

<b>SIGN NUMBER</b>	HWY 2 - SN 56				
<b>WIDTH x HEIGHT</b>	9'-6" x 4'-0"				
<b>BORDER WIDTH</b>	2" (inset 0")				
<b>CORNER RADIUS</b>	6"				
<b>MOUNTING</b>	Ground				
<b>BACKGROUND</b>	TYPE: IV Reflective COLOR: Blue				
<b>LEGEND/BORDER</b>	TYPE: IV Reflective COLOR: White				
<b>SYMBOL</b>	<b>X</b>	<b>Y</b>	<b>WID</b>	<b>HT</b>	<b>ANGLE</b>



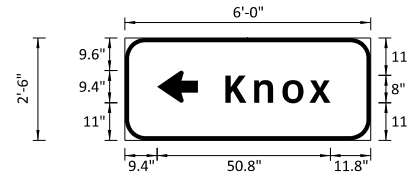
LETTER POSITION (X)													LENGTH	SIZE	SERIES
R	E	S	T	A	R	E	A						88	10	ClearviewHwy-5-W
13	24	33	42.5	49.7	59.6	71.9	82.9	91.6							
1	M	I	L	E									45.1	12.8	ClearviewHwy-5-W
34.5	51.9	62.4	67.2	74.4											

This document was originally issued and sealed by Michael J. Shomion Registration Number PE- 9221, on 01/23/2016 and the original document is stored at the North Dakota Department of Transportation

Sign Details  
  
Various Locations along US-2

<b>SIGN NUMBER</b>	HWY 2 - SN 57
<b>WIDTH x HEIGHT</b>	6'-0" x 2'-6"
<b>BORDER WIDTH</b>	1.25" (inset 0")
<b>CORNER RADIUS</b>	6"
<b>MOUNTING</b>	Ground
<b>BACKGROUND</b>	<b>TYPE:</b> IV Reflective <b>COLOR:</b> Green
<b>LEGEND/BORDER</b>	<b>TYPE:</b> IV Reflective <b>COLOR:</b> White

**STATION(S):** RP 226.199 Rt **AREA: 15.0 Sq.Ft.**



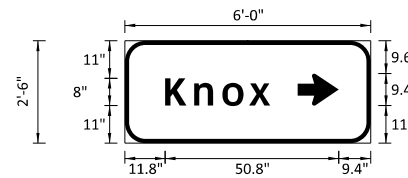
Dimensions are in inches.tenths Letter locations are panel edge to lower left corner

SYMBOL	X	Y	WID	HT	ANGLE
ARDD	9.4	11	9.4	12	180

LETTER POSITION (X)					LENGTH	SIZE	SERIES
K	n	o	x		30.8	8/6.5	ClearviewHwy-5-W
29.4	37.9	46.1	54				


<b>SIGN NUMBER</b>	HWY 2 - SN 58
<b>WIDTH x HEIGHT</b>	6'-0" x 2'-6"
<b>BORDER WIDTH</b>	1.25" (inset 0")
<b>CORNER RADIUS</b>	6"
<b>MOUNTING</b>	Ground
<b>BACKGROUND</b>	<b>TYPE:</b> IV Reflective <b>COLOR:</b> Green
<b>LEGEND/BORDER</b>	<b>TYPE:</b> IV Reflective <b>COLOR:</b> White

**STATION(S):** RP 226.467 Lt **AREA: 15.0 Sq.Ft.**



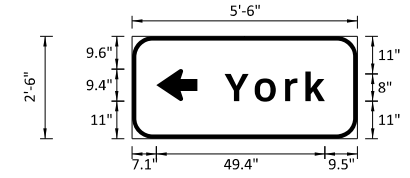
Dimensions are in inches.tenths Letter locations are panel edge to lower left corner

SYMBOL	X	Y	WID	HT	ANGLE
ARDD	50.6	11	9.4	12	0

LETTER POSITION (X)					LENGTH	SIZE	SERIES
K	n	o	x		30.8	8/6.5	ClearviewHwy-5-W
11.8	20.3	28.5	36.4				


<b>SIGN NUMBER</b>	HWY 2 - SN 59
<b>WIDTH x HEIGHT</b>	5'-6" x 2'-6"
<b>BORDER WIDTH</b>	1.25" (inset 0")
<b>CORNER RADIUS</b>	6"
<b>MOUNTING</b>	Ground
<b>BACKGROUND</b>	<b>TYPE:</b> IV Reflective <b>COLOR:</b> Green
<b>LEGEND/BORDER</b>	<b>TYPE:</b> IV Reflective <b>COLOR:</b> White

**STATION(S):** RP 232.113 Rt **AREA: 13.8 Sq.Ft.**



Dimensions are in inches.tenths Letter locations are panel edge to lower left corner

SYMBOL	X	Y	WID	HT	ANGLE
ARDD	7.1	11	9.4	12	180

LETTER POSITION (X)					LENGTH	SIZE	SERIES
Y	o	r	k		29.4	8/6.5	ClearviewHwy-5-W
27.1	35.9	44.8	50.8				


This document was originally issued and sealed by Michael J. Shomion Registration Number PE- 9221, on 01/23/2016 and the original document is stored at the North Dakota Department of Transportation

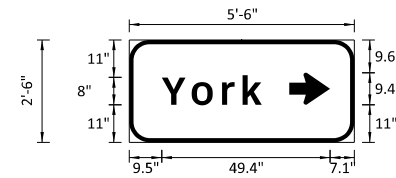
Sign Details

Various Locations along US-2

STATE	PROJECT NO.	SECTION NO.	SHEET NO.
ND	SHE-9-999(346)	110	203

<b>SIGN NUMBER</b>	HWY 2 - SN 60				
<b>WIDTH x HEIGHT</b>	5'-6" x 2'-6"				
<b>BORDER WIDTH</b>	1.25" (inset 0")				
<b>CORNER RADIUS</b>	6"				
<b>MOUNTING</b>	Ground				
<b>BACKGROUND</b>	TYPE: IV Reflective COLOR: Green				
<b>LEGEND/BORDER</b>	TYPE: IV Reflective COLOR: White				
<b>SYMBOL</b>	<b>X</b>	<b>Y</b>	<b>WID</b>	<b>HT</b>	<b>ANGLE</b>
ARDD	46.9	11	9.4	12	0

**STATION(S):**  
RP 232.270 Lt **AREA: 13.8 Sq.Ft.**

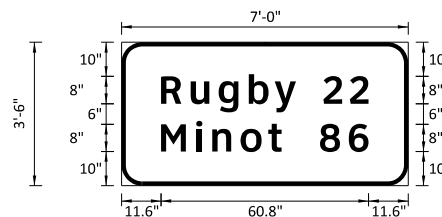


Dimensions are in inches.tenths Letter locations are panel edge to lower left corner

LETTER POSITION (X)						LENGTH	SIZE	SERIES
Y	o	r	k			29.4	8/6.5	ClearviewHwy-5-W
9.5	18.3	27.2	33.2					

<b>SIGN NUMBER</b>	HWY 2 - SN 61				
<b>WIDTH x HEIGHT</b>	7'-0" x 3'-6"				
<b>BORDER WIDTH</b>	1.25" (inset 0")				
<b>CORNER RADIUS</b>	6"				
<b>MOUNTING</b>	Ground				
<b>BACKGROUND</b>	TYPE: IV Reflective COLOR: Green				
<b>LEGEND/BORDER</b>	TYPE: IV Reflective COLOR: White				
<b>SYMBOL</b>	<b>X</b>	<b>Y</b>	<b>WID</b>	<b>HT</b>	<b>ANGLE</b>

**STATION(S):**  
RP 233.287 Lt **AREA: 24.5 Sq.Ft.**

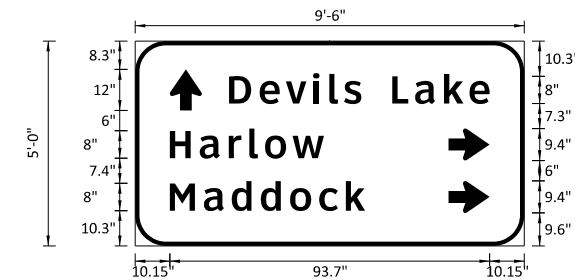


Dimensions are in inches.tenths Letter locations are panel edge to lower left corner

LETTER POSITION (X)						LENGTH	SIZE	SERIES	
R	u	g	b	y	2	2			
11.6	20.3	28.5	37.3	44.9	59.2	66.9	60.8	8/6.5	ClearviewHwy-5-W
M	i	n	o	t	8	6			
11.6	21.9	26.6	34.9	43	58.2	66.6	60.8	8/6.5	ClearviewHwy-5-W

<b>SIGN NUMBER</b>	HWY 2 - SN 62				
<b>WIDTH x HEIGHT</b>	9'-6" x 5'-0"				
<b>BORDER WIDTH</b>	1.25" (inset 0")				
<b>CORNER RADIUS</b>	9"				
<b>MOUNTING</b>	Ground				
<b>BACKGROUND</b>	TYPE: IV Reflective COLOR: Green				
<b>LEGEND/BORDER</b>	TYPE: IV Reflective COLOR: White				
<b>SYMBOL</b>	<b>X</b>	<b>Y</b>	<b>WID</b>	<b>HT</b>	<b>ANGLE</b>
ARDD	10.2	39.7	9.4	12	90
ARDD	91.8	25	9.4	12	0
ARDD	91.8	9.6	9.4	12	0

**STATION(S):**  
RP 233.318 Rt **AREA: 47.5 Sq.Ft.**



Dimensions are in inches.tenths Letter locations are panel edge to lower left corner

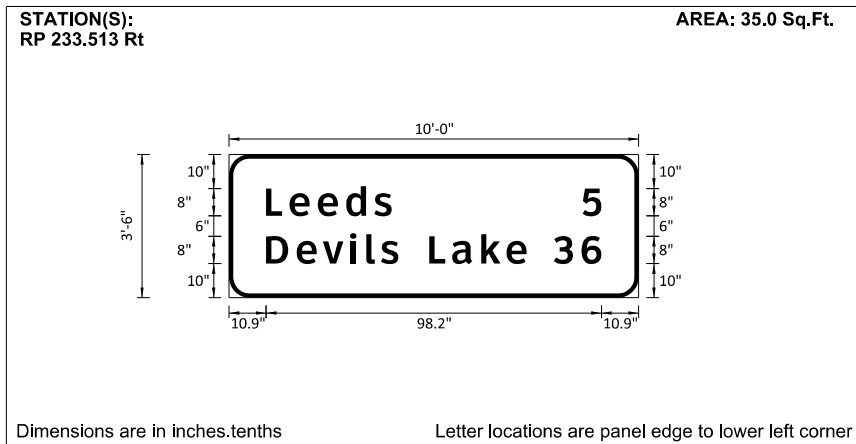
LETTER POSITION (X)										LENGTH	SIZE	SERIES	
D	e	v	i	l	s	L	a	k	e				
27.5	36.5	44.1	52.1	56.9	61.2	66.3	75.3	82	90.5	98	76.3	8/6.5	ClearviewHwy-5-W
H	a	r	l	o	w								
10.2	18.9	27.4	33.4	38	46.1						45.2	8/6.5	ClearviewHwy-5-W
M	a	d	d	o	c	k							
10.2	20.1	28.3	36.8	45.4	54	61.7					57.2	8/6.5	ClearviewHwy-5-W

This document was originally issued and sealed by Michael J. Shomion Registration Number PE- 9221, on 01/23/2016 and the original document is stored at the North Dakota Department of Transportation

Sign Details  
  
Various Locations along US-2

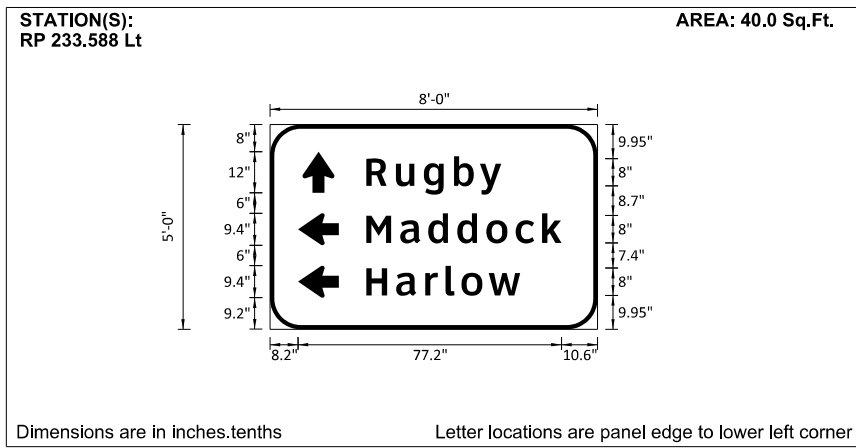
	STATE	PROJECT NO.	SECTION NO.	SHEET NO.
	ND	SHE-9-999(346)	110	204

<b>SIGN NUMBER</b>	HWY 2 - SN 63				
<b>WIDTH x HEIGHT</b>	10'-0" x 3'-6"				
<b>BORDER WIDTH</b>	1.25" (inset 0")				
<b>CORNER RADIUS</b>	6"				
<b>MOUNTING</b>	Ground				
<b>BACKGROUND</b>	<b>TYPE:</b> IV Reflective <b>COLOR:</b> Green				
<b>LEGEND/BORDER</b>	<b>TYPE:</b> IV Reflective <b>COLOR:</b> White				
<b>SYMBOL</b>	<b>X</b> <b>Y</b> <b>WID</b> <b>HT</b> <b>ANGLE</b>				



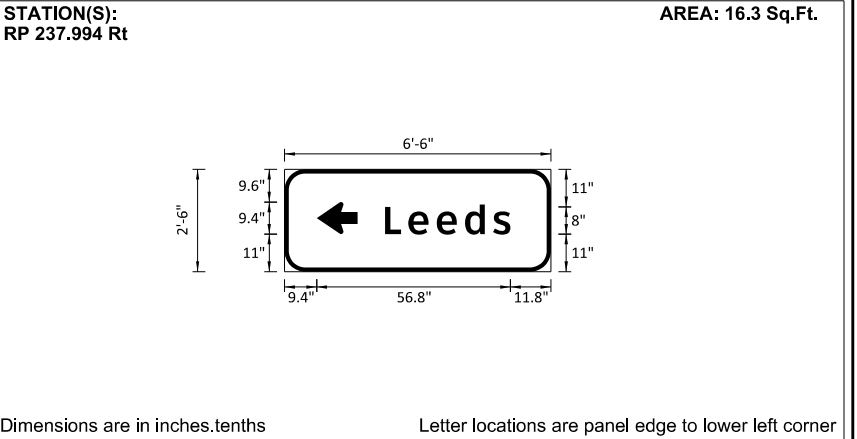
LETTER POSITION (X)											LENGTH	SIZE	SERIES					
L	e	e	d	s	5						98.2	8/6.5	ClearviewHwy-5-W					
10.9	17.7	26	34.3	42.5	103.6													
D	e	v	i	l	s	L	a	k	e	3	6				98.2	8/6.5	ClearviewHwy-5-W	
10.9	19.8	27.5	35.5	40.2	44.5	49.6	58.7	65.4	73.9	81.3	95.2	103.3						

<b>SIGN NUMBER</b>	HWY 2 - SN 64
<b>WIDTH x HEIGHT</b>	8'-0" x 5'-0"
<b>BORDER WIDTH</b>	1.25" (inset 0")
<b>CORNER RADIUS</b>	9"
<b>MOUNTING</b>	Ground
<b>BACKGROUND</b>	<b>TYPE:</b> IV Reflective <b>COLOR:</b> Green
<b>LEGEND/BORDER</b>	<b>TYPE:</b> IV Reflective <b>COLOR:</b> White
<b>SYMBOL</b>	<b>X</b> <b>Y</b> <b>WID</b> <b>HT</b> <b>ANGLE</b>
ARDD	9.5 40 9.4 12 90
ARDD	8.2 24.7 9.4 12 180
ARDD	8.2 9.3 9.4 12 180



LETTER POSITION (X)											LENGTH	SIZE	SERIES					
R	u	g	b	y							39.6	8/6.5	ClearviewHwy-5-W					
28.2	36.9	45.1	53.9	61.5														
M	a	d	d	o	c	k					57.2	8/6.5	ClearviewHwy-5-W					
28.2	38.2	46.4	54.9	63.4	72	79.7												
H	a	r	l	o	w						45.2	8/6.5	ClearviewHwy-5-W					
28.2	37	45.5	51.5	56.1	64.1													

<b>SIGN NUMBER</b>	HWY 2 - SN 65
<b>WIDTH x HEIGHT</b>	6'-6" x 2'-6"
<b>BORDER WIDTH</b>	1.25" (inset 0")
<b>CORNER RADIUS</b>	6"
<b>MOUNTING</b>	Ground
<b>BACKGROUND</b>	<b>TYPE:</b> IV Reflective <b>COLOR:</b> Green
<b>LEGEND/BORDER</b>	<b>TYPE:</b> IV Reflective <b>COLOR:</b> White



<b>SYMBOL</b>	<b>X</b> <b>Y</b> <b>WID</b> <b>HT</b> <b>ANGLE</b>
ARDD	9.4 11 9.4 12 180

LETTER POSITION (X)											LENGTH	SIZE	SERIES					
L	e	e	d	s							36.8	8/6.5	ClearviewHwy-5-W					
29.4	36.3	44.6	52.9	61.1														

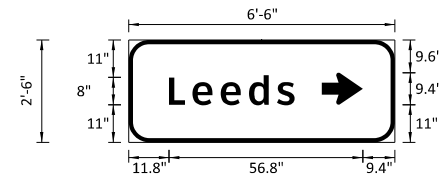
This document was originally issued and sealed by Michael J. Shomion Registration Number PE- 9221, on 01/23/2016 and the original document is stored at the North Dakota Department of Transportation

Sign Details  
  
Various Locations along US-2

STATE	PROJECT NO.	SECTION NO.	SHEET NO.
ND	SHE-9-999(346)	110	205

<b>SIGN NUMBER</b>	HWY 2 - SN 66				
<b>WIDTH x HEIGHT</b>	6'-6" x 2'-6"				
<b>BORDER WIDTH</b>	1.25" (inset 0")				
<b>CORNER RADIUS</b>	6"				
<b>MOUNTING</b>	Ground				
<b>BACKGROUND</b>	<b>TYPE:</b> IV Reflective				
	<b>COLOR:</b> Green				
<b>LEGEND/BORDER</b>	<b>TYPE:</b> IV Reflective				
	<b>COLOR:</b> White				
<b>SYMBOL</b>	<b>X</b>	<b>Y</b>	<b>WID</b>	<b>HT</b>	<b>ANGLE</b>
ARDD	56.6	11	9.4	12	0

**STATION(S):** RP 239.629 Lt **AREA:** 16.3 Sq.Ft.



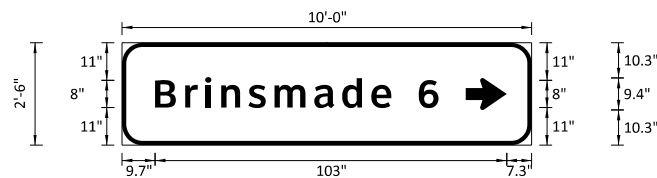
Dimensions are in inches.tenths Letter locations are panel edge to lower left corner

PANEL STYLE: ND\_Expwy\_Destnallon,ssl

LETTER POSITION (X)										LENGTH	SIZE	SERIES
L	e	e	d	s						36.8	8/6.5	ClearviewHwy-5-W
11.8	18.7	27	35.3	43.5								

<b>SIGN NUMBER</b>	HWY 2 - SN 67				
<b>WIDTH x HEIGHT</b>	10'-0" x 2'-6"				
<b>BORDER WIDTH</b>	1.25" (inset 0")				
<b>CORNER RADIUS</b>	6"				
<b>MOUNTING</b>	Ground				
<b>BACKGROUND</b>	<b>TYPE:</b> IV Reflective				
	<b>COLOR:</b> Green				
<b>LEGEND/BORDER</b>	<b>TYPE:</b> IV Reflective				
	<b>COLOR:</b> White				
<b>SYMBOL</b>	<b>X</b>	<b>Y</b>	<b>WID</b>	<b>HT</b>	<b>ANGLE</b>
ARDD	100.7	10.3	9.4	12	0

**STATION(S):** RP 243.650 Rt **AREA:** 25.0 Sq.Ft.



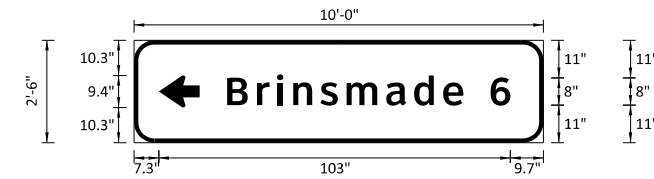
Dimensions are in inches.tenths Letter locations are panel edge to lower left corner

PANEL STYLE: ND\_Expwy\_Destnallon,ssl

LETTER POSITION (X)										LENGTH	SIZE	SERIES
B	r	i	n	s	m	a	d	e	6	83	8/6.5	ClearviewHwy-5-W
9.7	18.5	24.3	29.1	37	44.7	56.3	64.5	73	86.9			

<b>SIGN NUMBER</b>	HWY 2 - SN 68				
<b>WIDTH x HEIGHT</b>	10'-0" x 2'-6"				
<b>BORDER WIDTH</b>	1.25" (inset 0")				
<b>CORNER RADIUS</b>	6"				
<b>MOUNTING</b>	Ground				
<b>BACKGROUND</b>	<b>TYPE:</b> IV Reflective				
	<b>COLOR:</b> Green				
<b>LEGEND/BORDER</b>	<b>TYPE:</b> IV Reflective				
	<b>COLOR:</b> White				
<b>SYMBOL</b>	<b>X</b>	<b>Y</b>	<b>WID</b>	<b>HT</b>	<b>ANGLE</b>
ARDD	7.3	10.3	9.4	12	180

**STATION(S):** RP 243.806 Lt **AREA:** 25.0 Sq.Ft.



Dimensions are in inches.tenths Letter locations are panel edge to lower left corner

PANEL STYLE: ND\_Expwy\_Destnallon,ssl

LETTER POSITION (X)										LENGTH	SIZE	SERIES
B	r	i	n	s	m	a	d	e	6	83	8/6.5	ClearviewHwy-5-W
27.3	36.1	41.9	46.7	54.6	62.3	73.9	82.1	90.6	104.5			

This document was originally issued and sealed by Michael J. Shomion Registration Number PE- 9221, on 01/23/2016 and the original document is stored at the North Dakota Department of Transportation

Sign Details  
Various Locations along US-2

STATE	PROJECT NO.	SECTION NO.	SHEET NO.
	ND	SHE-9-999(346)	110 206

<b>SIGN NUMBER</b>	HWY 2 - SN 69
<b>WIDTH x HEIGHT</b>	7'-6" x 5'-0"
<b>BORDER WIDTH</b>	1.25" (inset 0")
<b>CORNER RADIUS</b>	9"
<b>MOUNTING</b>	Ground
<b>BACKGROUND</b>	<b>TYPE:</b> IV Reflective <b>COLOR:</b> Green
<b>LEGEND/BORDER</b>	<b>TYPE:</b> IV Reflective <b>COLOR:</b> White
<b>SYMBOL</b>	<b>X Y WID HT ANGLE</b>

**STATION(S):**  
RP 248.672 Lt **AREA: 37.5 Sq.Ft.**

Dimensions are in inches.tenths Letter locations are panel edge to lower left corner

LETTER POSITION (X)												LENGTH	SIZE	SERIES
L	e	e	d	s	1	1						71.2	8/6.5	ClearviewHwy-5-W
9.4	16.3	24.5	32.8	41.1	71	77								
R	u	g	b	y	3	8						71.2	8/6.5	ClearviewHwy-5-W
9.4	18.1	26.3	35.1	42.7	66.6	74.7								
M	i	n	o	t	1	0	2					71.2	8/6.5	ClearviewHwy-5-W
9.4	19.7	24.4	32.7	40.8	59.7	66.3	75.1							

<b>SIGN NUMBER</b>	HWY 2 - SN 70
<b>WIDTH x HEIGHT</b>	10'-6" x 3'-6"
<b>BORDER WIDTH</b>	1.25" (inset 0")
<b>CORNER RADIUS</b>	6"
<b>MOUNTING</b>	Ground
<b>BACKGROUND</b>	<b>TYPE:</b> IV Reflective <b>COLOR:</b> Green
<b>LEGEND/BORDER</b>	<b>TYPE:</b> IV Reflective <b>COLOR:</b> White
<b>SYMBOL</b>	<b>X Y WID HT ANGLE</b>

**STATION(S):**  
RP 248.910 Rt **AREA: 36.8 Sq.Ft.**

Dimensions are in inches.tenths Letter locations are panel edge to lower left corner

LETTER POSITION (X)												LENGTH	SIZE	SERIES		
D	e	v	i	l	s		L	a	k	e	2	1	107.3	8/6.5	ClearviewHwy-5-W	
9.3	18.3	25.9	33.9	38.7	43	48.1	57.1	63.8	72.3	79.8	105.5	113				
G	r	a	n	d		F	o	r	k	s	1	1	2	107.3	8/6.5	ClearviewHwy-5-W
9.3	19.1	24.6	33.1	41.4	47.2	56.7	63.8	72.7	78.7	85.8	99	105	111.1			

<b>SIGN NUMBER</b>	HWY 2 - SN 71
<b>WIDTH x HEIGHT</b>	5'-6" x 3'-6"
<b>BORDER WIDTH</b>	1.25" (inset 0")
<b>CORNER RADIUS</b>	6"
<b>MOUNTING</b>	Ground
<b>BACKGROUND</b>	<b>TYPE:</b> IV Reflective <b>COLOR:</b> Green
<b>LEGEND/BORDER</b>	<b>TYPE:</b> IV Reflective <b>COLOR:</b> White
<b>SYMBOL</b>	<b>X Y WID HT ANGLE</b>

**STATION(S):**  
RP 249.854 Lt **AREA: 19.3 Sq.Ft.**

Dimensions are in inches.tenths Letter locations are panel edge to lower left corner

LETTER POSITION (X)											LENGTH	SIZE	SERIES
B	e	n	s	o	n						46.9	8/6.5	ClearviewHwy-5-W
9.6	18.1	26.7	34.6	42	50.9								
C	o	u	n	t	y						45.4	8/6.5	ClearviewHwy-5-W
10.3	18.9	27.8	36.3	44.1	49.5								

This document was originally issued and sealed by Michael J. Shomion Registration Number PE- 9221, on 01/23/2016 and the original document is stored at the North Dakota Department of Transportation

Sign Details

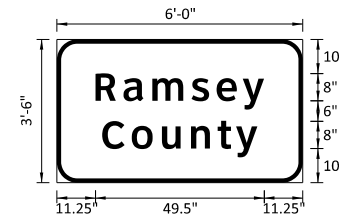
Various Locations along US-2

	STATE	PROJECT NO.	SECTION NO.	SHEET NO.
	ND	SHE-9-999(346)	110	207

<b>SIGN NUMBER</b>	HWY 2 - SN 72
<b>WIDTH x HEIGHT</b>	6'-0" x 3'-6"
<b>BORDER WIDTH</b>	1.25" (inset 0")
<b>CORNER RADIUS</b>	6"
<b>MOUNTING</b>	Ground
<b>BACKGROUND</b>	<b>TYPE:</b> IV Reflective <b>COLOR:</b> Green
<b>LEGEND/BORDER</b>	<b>TYPE:</b> IV Reflective <b>COLOR:</b> White

**STATION(S):**  
RP 250.087 Rt  
RP 291.416 Rt

**AREA: 21.0 Sq.Ft.**



Dimensions are in inches.tenths Letter locations are panel edge to lower left corner

PANEL STYLE: ND\_Expwy\_Destination.sst

SYMBOL	X	Y	WID	HT	ANGLE

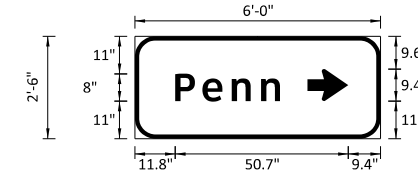
**LETTER POSITION (X)**

LETTER	LENGTH	SIZE	SERIES
R a m s e y	49.5	8/6.5	ClearviewHwy-5-W
C o u n t y	45.4	8/6.5	ClearviewHwy-5-W

<b>SIGN NUMBER</b>	HWY 2 - SN 74
<b>WIDTH x HEIGHT</b>	6'-0" x 2'-6"
<b>BORDER WIDTH</b>	1.25" (inset 0")
<b>CORNER RADIUS</b>	6"
<b>MOUNTING</b>	Ground
<b>BACKGROUND</b>	<b>TYPE:</b> IV Reflective <b>COLOR:</b> Green
<b>LEGEND/BORDER</b>	<b>TYPE:</b> IV Reflective <b>COLOR:</b> White

**STATION(S):**  
RP 256.102 Lt

**AREA: 15.0 Sq.Ft.**



Dimensions are in inches.tenths Letter locations are panel edge to lower left corner

PANEL STYLE: ND\_Expwy\_Destination.sst

SYMBOL	X	Y	WID	HT	ANGLE
ARDD	50.6	11	9.4	12	0

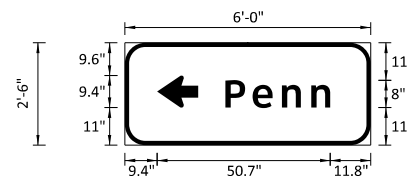
**LETTER POSITION (X)**

LETTER	LENGTH	SIZE	SERIES
P e n n	30.7	8/6.5	ClearviewHwy-5-W

<b>SIGN NUMBER</b>	HWY 2 - SN 73
<b>WIDTH x HEIGHT</b>	6'-0" x 2'-6"
<b>BORDER WIDTH</b>	1.25" (inset 0")
<b>CORNER RADIUS</b>	6"
<b>MOUNTING</b>	Ground
<b>BACKGROUND</b>	<b>TYPE:</b> IV Reflective <b>COLOR:</b> Green
<b>LEGEND/BORDER</b>	<b>TYPE:</b> IV Reflective <b>COLOR:</b> White

**STATION(S):**  
RP 255.930 Rt

**AREA: 15.0 Sq.Ft.**



Dimensions are in inches.tenths Letter locations are panel edge to lower left corner

PANEL STYLE: ND\_Expwy\_Destination.sst

SYMBOL	X	Y	WID	HT	ANGLE
ARDD	9.4	11	9.4	12	180

**LETTER POSITION (X)**

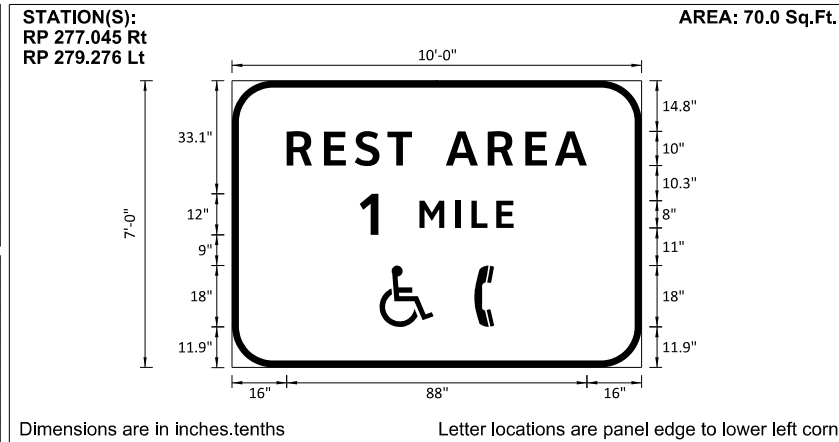
LETTER	LENGTH	SIZE	SERIES
P e n n	30.7	8/6.5	ClearviewHwy-5-W
29.4 37.4 46 54.6			

This document was originally issued and sealed by Michael J. Shomion Registration Number PE- 9221, on 01/23/2016 and the original document is stored at the North Dakota Department of Transportation

Sign Details  
  
Various Locations along US-2

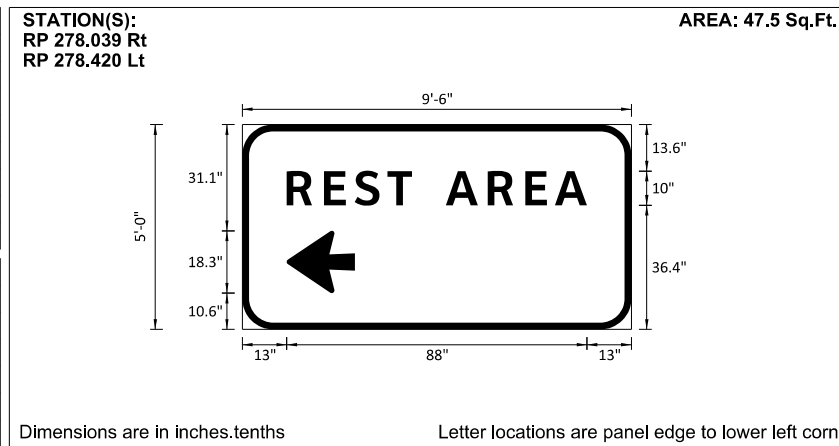
STATE	PROJECT NO.	SECTION NO.	SHEET NO.
ND	SHE-9-999(346)	110	208

<b>SIGN NUMBER</b>	HWY 2 - SN 75				
<b>WIDTH x HEIGHT</b>	10'-0" x 7'-0"				
<b>BORDER WIDTH</b>	2" (inset 0")				
<b>CORNER RADIUS</b>	12"				
<b>MOUNTING</b>	Ground				
<b>BACKGROUND</b>	TYPE: IV Reflective COLOR: Blue				
<b>LEGEND/BORDER</b>	TYPE: IV Reflective COLOR: White				
<b>SYMBOL</b>	<b>X</b>	<b>Y</b>	<b>WID</b>	<b>HT</b>	<b>ANGLE</b>
Handicapped	43.2	11.9	15.8	18	0
Telephone	71	11.9	5.8	18	0



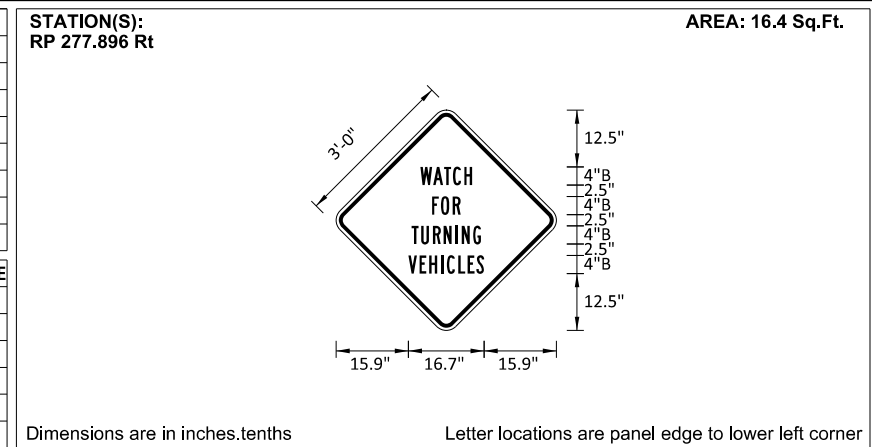
LETTER POSITION (X)										LENGTH	SIZE	SERIES
R	E	S	T	A	R	E	A			88	10	ClearviewHwy-5-W
16	27	36	45.5	52.7	62.6	74.9	85.9	94.6				
1	M	I	L	E						45.1	12,8	ClearviewHwy-5-W
37.5	54.9	65.4	70.2	77.4								

<b>SIGN NUMBER</b>	HWY 2 - SN 76				
<b>WIDTH x HEIGHT</b>	9'-6" x 5'-0"				
<b>BORDER WIDTH</b>	2" (inset 0")				
<b>CORNER RADIUS</b>	9"				
<b>MOUNTING</b>	Ground				
<b>BACKGROUND</b>	TYPE: IV Reflective COLOR: Blue				
<b>LEGEND/BORDER</b>	TYPE: IV Reflective COLOR: White				
<b>SYMBOL</b>	<b>X</b>	<b>Y</b>	<b>WID</b>	<b>HT</b>	<b>ANGLE</b>
AREXIT	13	10.6	18.3	20	180



LETTER POSITION (X)										LENGTH	SIZE	SERIES
R	E	S	T	A	R	E	A			88	10	ClearviewHwy-5-W
13	24	33	42.5	49.7	59.6	71.9	82.9	91.6				

<b>SIGN NUMBER</b>	HWY 2 - SN 76A				
<b>WIDTH x HEIGHT</b>	4'-1" x 4'-1"				
<b>BORDER WIDTH</b>	0" (inset 0")				
<b>CORNER RADIUS</b>	0"				
<b>MOUNTING</b>	Ground				
<b>BACKGROUND</b>	TYPE: XI Reflective COLOR: Yellow				
<b>LEGEND/BORDER</b>	TYPE: Non-Reflective COLOR: Black				



LETTER POSITION (X)										LENGTH	SIZE	SERIES
W	A	T	C	H						11.4	4	B 2000
18.6	21.4	23.8	25.7	28.2								
F	O	R								6.3	4	B 2000
21.1	23.1	25.7										
T	U	R	N	I	N	G				15.2	4	B 2000
16.6	18.7	21.3	23.7	26.3	27.7	30.2						
V	E	H	I	C	L	E	S			16.7	4	B 2000
15.9	18.4	20.5	23.1	24.4	26.9	29	30.9					

This document was originally issued and sealed by Michael J. Shomion Registration Number PE- 9221, on 01/27/2016 and the original document is stored at the North Dakota Department of Transportation

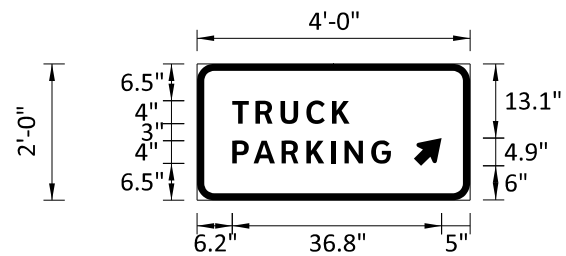
Sign Details  
Various Locations along US-2



STATE	PROJECT NO.	SECTION NO.	SHEET NO.
ND	SHE-9-999(346)	110	209

<b>SIGN NUMBER</b>	HWY 2 - SN 77				
<b>WIDTH x HEIGHT</b>	4'-0" x 2'-0"				
<b>BORDER WIDTH</b>	1.25" (inset 0")				
<b>CORNER RADIUS</b>	3"				
<b>MOUNTING</b>	Ground				
<b>BACKGROUND</b>	TYPE: IV Reflective COLOR: Green				
<b>LEGEND/BORDER</b>	TYPE: IV Reflective COLOR: White				
<b>SYMBOL</b>	<b>X</b>	<b>Y</b>	<b>WID</b>	<b>HT</b>	<b>ANGLE</b>
ARDD	38.1	6.1	4.8	6	45

STATION(S): RP 278.144 Lt  
RP 278.214 Lt  
AREA: 8.0 Sq.Ft.



Dimensions are in inches.tenths Letter locations are panel edge to lower left corner

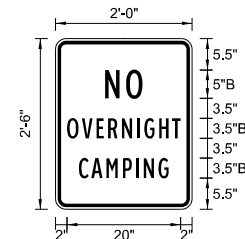
PANEL STYLE: ND\_Misc\_Gulda\_2.sst

LETTER POSITION (X)										LENGTH	SIZE	SERIES
T	R	U	C	K						20.6	4	ClearviewHwy-5-W
6.2	10.3	14.7	19.2	23.7								
P	A	R	K	I	N	G				27.9	4	ClearviewHwy-5-W
6.2	9.9	14.9	19.3	23.5	25.9	30.6						

<b>SIGN NUMBER</b>	HWY 2 - SN 90				
<b>WIDTH x HEIGHT</b>	2'-0" x 2'-6"				
<b>BORDER WIDTH</b>	0.63" (inset 0.38")				
<b>CORNER RADIUS</b>	1.5"				
<b>MOUNTING</b>	Ground				
<b>BACKGROUND</b>	TYPE: XI Reflective COLOR: White				
<b>LEGEND/BORDER</b>	TYPE: XI Reflective COLOR: Red				
<b>SYMBOL</b>	<b>X</b>	<b>Y</b>	<b>WID</b>	<b>HT</b>	<b>ANGLE</b>

STATION(S): RP 278.189 Lt  
AREA: 5.0 Sq.Ft.

Red Legend & Border



Dimensions are in inches.tenths Letter locations are panel edge to lower left corner

PANEL STYLE: ND\_Misc\_Regulatory\_2.sst

LETTER POSITION (X)										LENGTH	SIZE	SERIES
N	O									6.6	5	B2000
8.7	12.4											
O	V	E	R	N	I	G	H	T		20	3.5	B2000
2	4.6	7.2	9.2	11.7	14.4	15.6	18.2	20.5				
C	A	M	P	I	N	G				15.8	3.5	B2000
4.1	6.3	9	11.8	14.1	15.5	18.1						

<b>SIGN NUMBER</b>	HWY 2 - SN 78				
<b>WIDTH x HEIGHT</b>	2'-0" x 1'-6"				
<b>BORDER WIDTH</b>	0.63" (inset 0.38")				
<b>CORNER RADIUS</b>	1.5"				
<b>MOUNTING</b>	Ground				
<b>BACKGROUND</b>	TYPE: XI Reflective COLOR: White				
<b>LEGEND/BORDER</b>	TYPE: Non-Reflective COLOR: Black				
<b>SYMBOL</b>	<b>X</b>	<b>Y</b>	<b>WID</b>	<b>HT</b>	<b>ANGLE</b>

STATION(S): RP 278.146 Lt  
RP 278.147 Lt  
AREA: 3.0 Sq.Ft.



Dimensions are in inches.tenths Letter locations are panel edge to lower left corner

PANEL STYLE: ND\_Misc\_Regulatory\_2.sst

LETTER POSITION (X)										LENGTH	SIZE	SERIES							
N	O		P	E	T	S		P	E	R	M	I	T	T	E	D	19.2	2	B 2000
2.4	3.6	4.6	6.6	7.7	8.6	9.5	10.4	12.4	13.5	14.6	15.8	17.2	17.8	18.6	19.7	20.8			
I	N		T	H	I	S		A	R	E	A						13.9	2	B 2000
5.1	5.8	6.6	8.6	9.7	11	11.5	12.4	14.4	15.8	16.9	17.9								
P	L	E	A	S	E		E	X	E	R	C	I	S	E			16.5	2	B 2000
3.8	4.9	6	6.9	8.1	9.3	10.1	12.1	13	14.3	15.4	16.5	17.7	18.3	19.5					
L	E	A	S	H	E	D		P	E	T	S		I	N			17	2	B 2000
3.5	4.5	5.4	6.7	7.8	9.1	10.2	11.1	13.1	14.2	15.1	16.1	16.9	18.9	19.6					
D	E	S	I	G	N	A	T	E	D		A	R	E	A			17.1	2	B 2000
3.4	4.6	5.6	6.8	7.4	8.7	9.8	11	12	13.1	14	16	17.3	18.5	19.4					

This document was originally issued and sealed by Michael J. Shomion Registration Number PE- 9221, on 01/27/2016 and the original document is stored at the North Dakota Department of Transportation

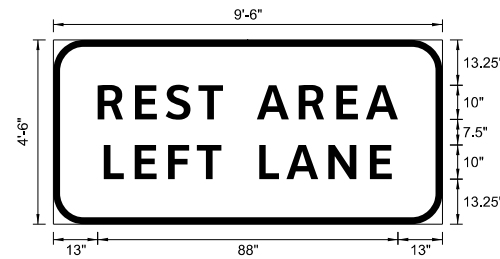
Sign Details  
Various Locations along US-2

STATE	PROJECT NO.	SECTION NO.	SHEET NO.
ND	SHE-9-999(346)	110	210

<b>SIGN NUMBER</b>	HWY 2 - SN 79
<b>WIDTH x HEIGHT</b>	9'-6" x 4'-6"
<b>BORDER WIDTH</b>	2" (inset 0")
<b>CORNER RADIUS</b>	9"
<b>MOUNTING</b>	Ground
<b>BACKGROUND</b>	<b>TYPE:</b> IV Reflective <b>COLOR:</b> Blue
<b>LEGEND/BORDER</b>	<b>TYPE:</b> IV Reflective <b>COLOR:</b> White

**STATION(S):**  
RP 277.508 Rt  
RP 278.588 Lt

**AREA: 42.8 Sq.Ft.**



Dimensions are in inches.tenths Letter locations are panel edge to lower left corner

PANEL STYLE: ND\_Expwy\_Rest-Scenic Area.sst

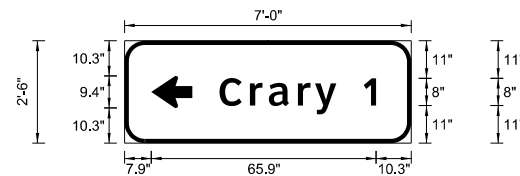
SYMBOL	X	Y	WID	HT	ANGLE

LETTER POSITION (X)										LENGTH	SIZE	SERIES
R	E	S	T	A	R	E	A			88	10	ClearviewHwy-5-W
13	24	33	42.5	49.7	59.6	71.9	82.9	91.6				
L	E	F	T	L	A	N	E			84.4	10	ClearviewHwy-5-W
14.8	23.9	33.7	42.1	49.3	60.3	68.3	80.6	92.8				

<b>SIGN NUMBER</b>	HWY 2 - SN 80
<b>WIDTH x HEIGHT</b>	7'-0" x 2'-6"
<b>BORDER WIDTH</b>	1.25" (inset 0")
<b>CORNER RADIUS</b>	6"
<b>MOUNTING</b>	Ground
<b>BACKGROUND</b>	<b>TYPE:</b> IV Reflective <b>COLOR:</b> Green
<b>LEGEND/BORDER</b>	<b>TYPE:</b> IV Reflective <b>COLOR:</b> White

**STATION(S):**  
RP 281.067 Rt

**AREA: 17.5 Sq.Ft.**



Dimensions are in inches.tenths Letter locations are panel edge to lower left corner

PANEL STYLE: ND\_Expwy\_Destination.sst

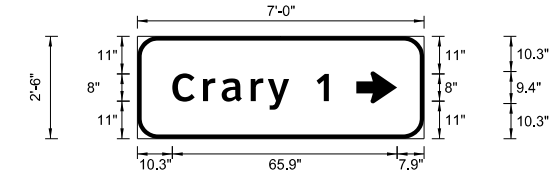
SYMBOL	X	Y	WID	HT	ANGLE
ARDD	7.9	10.3	9.4	12	180

LETTER POSITION (X)							LENGTH	SIZE	SERIES
C	r	a	r	y	1		45.9	8/6.5	ClearviewHwy-5-W
27.9	36.8	42.3	50.8	55.9	70.1				

<b>SIGN NUMBER</b>	HWY 2 - SN 81
<b>WIDTH x HEIGHT</b>	7'-0" x 2'-6"
<b>BORDER WIDTH</b>	1.25" (inset 0")
<b>CORNER RADIUS</b>	6"
<b>MOUNTING</b>	Ground
<b>BACKGROUND</b>	<b>TYPE:</b> IV Reflective <b>COLOR:</b> Green
<b>LEGEND/BORDER</b>	<b>TYPE:</b> IV Reflective <b>COLOR:</b> White

**STATION(S):**  
RP 281.372 Lt

**AREA: 17.5 Sq.Ft.**



Dimensions are in inches.tenths Letter locations are panel edge to lower left corner

PANEL STYLE: ND\_Expwy\_Destination.sst

SYMBOL	X	Y	WID	HT	ANGLE
ARDD	64.1	10.3	9.4	12	0

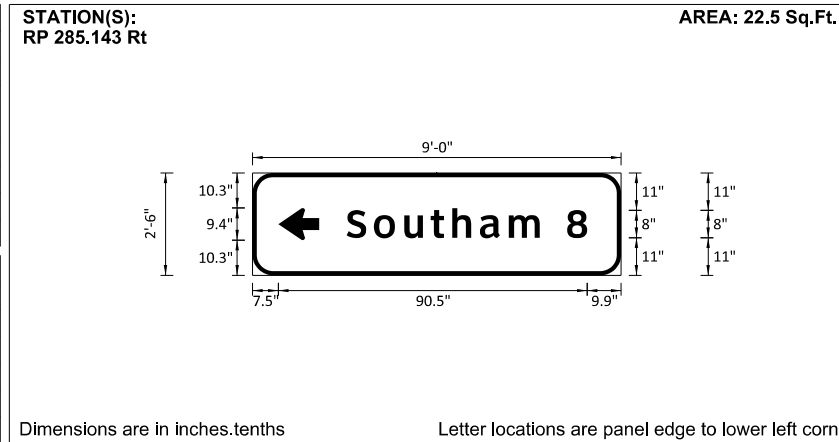
LETTER POSITION (X)							LENGTH	SIZE	SERIES
C	r	a	r	y	1		45.9	8/6.5	ClearviewHwy-5-W
10.3	19.2	24.7	33.2	38.3	52.5				

This document was originally issued and sealed by Michael J. Shomion Registration Number PE- 9221, on 01/23/2016 and the original document is stored at the North Dakota Department of Transportation

Sign Details  
  
Various Locations along US-2

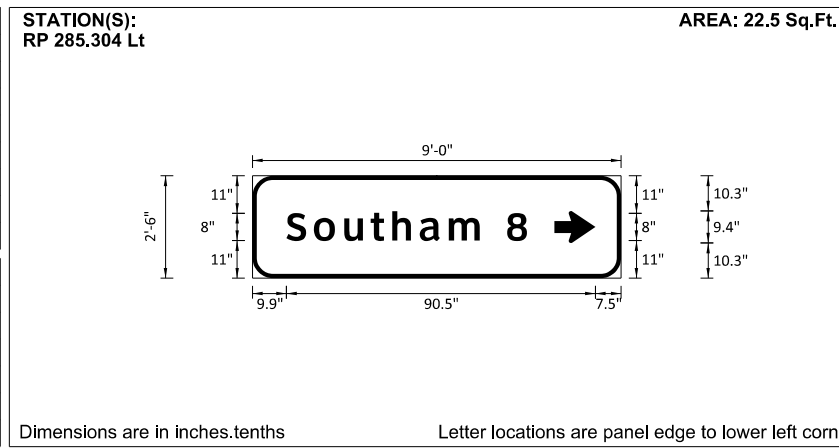
STATE	PROJECT NO.	SECTION NO.	SHEET NO.
ND	SHE-9-999(346)	110	211

<b>SIGN NUMBER</b>	HWY 2 - SN 82				
<b>WIDTH x HEIGHT</b>	9'-0" x 2'-6"				
<b>BORDER WIDTH</b>	1.25" (inset 0")				
<b>CORNER RADIUS</b>	6"				
<b>MOUNTING</b>	Ground				
<b>BACKGROUND</b>	TYPE: IV Reflective COLOR: Green				
<b>LEGEND/BORDER</b>	TYPE: IV Reflective COLOR: White				
<b>SYMBOL</b>	<b>X</b>	<b>Y</b>	<b>WID</b>	<b>HT</b>	<b>ANGLE</b>
ARDD	7.5	10.3	9.4	12	180



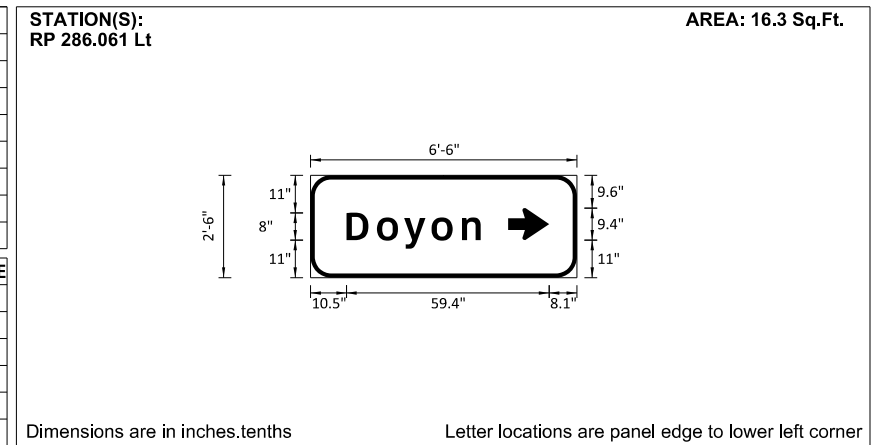
LETTER POSITION (X)										LENGTH	SIZE	SERIES
S	o	u	t	h	a	m	8			70.5	8/6.5	ClearviewHwy-5-W
27.5	35.6	44.5	52.2	58.5	66.6	75.1	92.2					

<b>SIGN NUMBER</b>	HWY 2 - SN 83				
<b>WIDTH x HEIGHT</b>	9'-0" x 2'-6"				
<b>BORDER WIDTH</b>	1.25" (inset 0")				
<b>CORNER RADIUS</b>	6"				
<b>MOUNTING</b>	Ground				
<b>BACKGROUND</b>	TYPE: IV Reflective COLOR: Green				
<b>LEGEND/BORDER</b>	TYPE: IV Reflective COLOR: White				
<b>SYMBOL</b>	<b>X</b>	<b>Y</b>	<b>WID</b>	<b>HT</b>	<b>ANGLE</b>
ARDD	88.5	10.3	9.4	12	0



LETTER POSITION (X)										LENGTH	SIZE	SERIES
S	o	u	t	h	a	m	8			70.5	8/6.5	ClearviewHwy-5-W
9.9	18	26.9	34.6	40.9	49	57.5	74.6					

<b>SIGN NUMBER</b>	HWY 2 - SN 84				
<b>WIDTH x HEIGHT</b>	6'-6" x 2'-6"				
<b>BORDER WIDTH</b>	1.25" (inset 0")				
<b>CORNER RADIUS</b>	6"				
<b>MOUNTING</b>	Ground				
<b>BACKGROUND</b>	TYPE: IV Reflective COLOR: Green				
<b>LEGEND/BORDER</b>	TYPE: IV Reflective COLOR: White				
<b>SYMBOL</b>	<b>X</b>	<b>Y</b>	<b>WID</b>	<b>HT</b>	<b>ANGLE</b>
ARDD	57.9	11	9.4	12	0



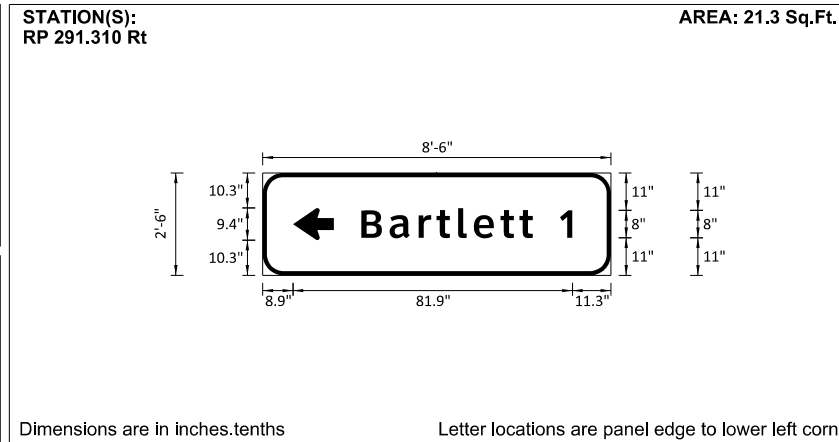
LETTER POSITION (X)										LENGTH	SIZE	SERIES
D	o	y	o	n						39.4	8/6.5	ClearviewHwy-5-W
10.5	19.5	27.4	35.4	44.3								

This document was originally issued and sealed by Michael J. Shomion Registration Number PE- 9221, on 01/23/2016 and the original document is stored at the North Dakota Department of Transportation

Sign Details  
Various Locations along US-2

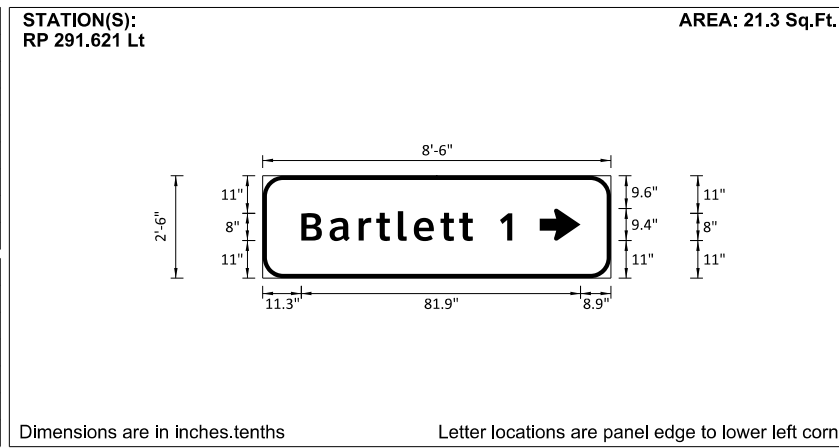
STATE	PROJECT NO.	SECTION NO.	SHEET NO.
ND	SHE-9-999(346)	110	212

<b>SIGN NUMBER</b>	HWY 2 - SN 85				
<b>WIDTH x HEIGHT</b>	8'-6" x 2'-6"				
<b>BORDER WIDTH</b>	1.25" (inset 0")				
<b>CORNER RADIUS</b>	6"				
<b>MOUNTING</b>	Ground				
<b>BACKGROUND</b>	TYPE: IV Reflective COLOR: Green				
<b>LEGEND/BORDER</b>	TYPE: IV Reflective COLOR: White				
<b>SYMBOL</b>	<b>X</b>	<b>Y</b>	<b>WID</b>	<b>HT</b>	<b>ANGLE</b>
ARDD	8.9	10.3	9.4	12	180



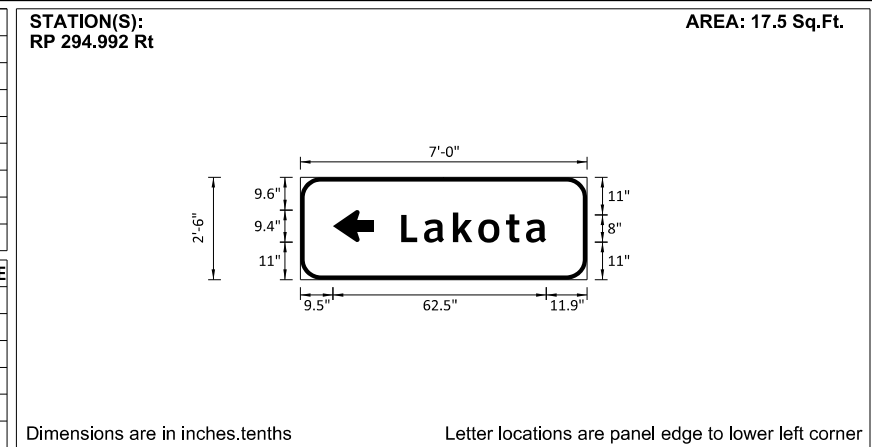
LETTER POSITION (X)										LENGTH	SIZE	SERIES
B	a	r	t	l	e	t	1			61.9	8/6.5	ClearviewHwy-5-W
28.9	37.2	45.7	50.9	57.2	61.8	69.7	75.2	87.1				

<b>SIGN NUMBER</b>	HWY 2 - SN 86				
<b>WIDTH x HEIGHT</b>	8'-6" x 2'-6"				
<b>BORDER WIDTH</b>	1.25" (inset 0")				
<b>CORNER RADIUS</b>	6"				
<b>MOUNTING</b>	Ground				
<b>BACKGROUND</b>	TYPE: IV Reflective COLOR: Green				
<b>LEGEND/BORDER</b>	TYPE: IV Reflective COLOR: White				
<b>SYMBOL</b>	<b>X</b>	<b>Y</b>	<b>WID</b>	<b>HT</b>	<b>ANGLE</b>
ARDD	81.1	11	9.4	12	0



LETTER POSITION (X)										LENGTH	SIZE	SERIES
B	a	r	t	l	e	t	1			61.9	8/6.5	ClearviewHwy-5-W
11.3	19.6	28.1	33.3	39.6	44.2	52.1	57.6	69.5				

<b>SIGN NUMBER</b>	HWY 2 - SN 87				
<b>WIDTH x HEIGHT</b>	7'-0" x 2'-6"				
<b>BORDER WIDTH</b>	1.25" (inset 0")				
<b>CORNER RADIUS</b>	6"				
<b>MOUNTING</b>	Ground				
<b>BACKGROUND</b>	TYPE: IV Reflective COLOR: Green				
<b>LEGEND/BORDER</b>	TYPE: IV Reflective COLOR: White				
<b>SYMBOL</b>	<b>X</b>	<b>Y</b>	<b>WID</b>	<b>HT</b>	<b>ANGLE</b>
ARDD	9.5	11	9.4	12	180



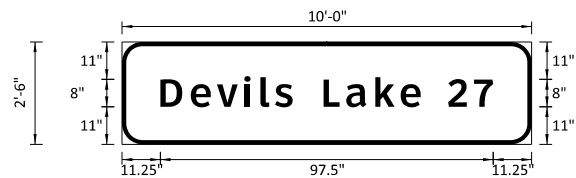
LETTER POSITION (X)										LENGTH	SIZE	SERIES
L	a	k	o	t	a					42.5	8/6.5	ClearviewHwy-5-W
29.5	36.2	44.7	52.2	60.3	66.1							

This document was originally issued and sealed by Michael J. Shomion Registration Number PE- 9221, on 01/23/2016 and the original document is stored at the North Dakota Department of Transportation

Sign Details  
  
Various Locations along US-2

<b>SIGN NUMBER</b>	HWY 2 - SN 88
<b>WIDTH x HEIGHT</b>	10'-0" x 2'-6"
<b>BORDER WIDTH</b>	1.25" (inset 0")
<b>CORNER RADIUS</b>	6"
<b>MOUNTING</b>	Ground
<b>BACKGROUND</b>	<b>TYPE:</b> IV Reflective <b>COLOR:</b> Green
<b>LEGEND/BORDER</b>	<b>TYPE:</b> IV Reflective <b>COLOR:</b> White

**STATION(S):**  
RP 295.312 Lt **AREA: 25.0 Sq.Ft.**



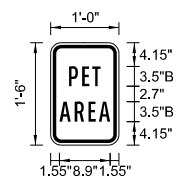
Dimensions are in inches.tenths Letter locations are panel edge to lower left corner

PANEL STYLE: ND\_Expwy\_Distance.ssl

LETTER POSITION (X)											LENGTH	SIZE	SERIES	
D	e	v	i	l	s	L	a	k	e	2	7	97.5	8/6.5	ClearviewHwy-5-W
11.2	20.2	27.8	35.8	40.6	44.9	59	65.7	74.2	81.6	95.5	103.1			

<b>SIGN NUMBER</b>	HWY 2 - SN 91
<b>WIDTH x HEIGHT</b>	1'-0" x 1'-6"
<b>BORDER WIDTH</b>	0.63" (inset 0.38")
<b>CORNER RADIUS</b>	1.5"
<b>MOUNTING</b>	Ground
<b>BACKGROUND</b>	<b>TYPE:</b> XI Reflective <b>COLOR:</b> White
<b>LEGEND/BORDER</b>	<b>TYPE:</b> XI Reflective <b>COLOR:</b> Black

**STATION(S):**  
RP 278.190 Lt  
RP 278.210 Lt **AREA: 1.5 Sq.Ft.**



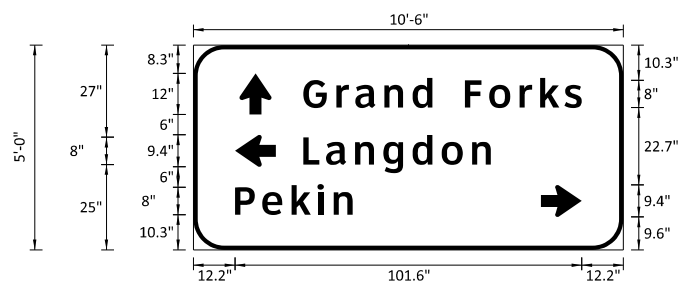
Dimensions are in inches.tenths Letter locations are panel edge to lower left corner

PANEL STYLE: ND\_Misc\_Regulatory\_2.ssl

LETTER POSITION (X)								LENGTH	SIZE	SERIES
P	E	T	A	R	E	A		5.6	3.5	B2000
3.2	5.5	7.3	1.6	4.2	6.6	8.5				

<b>SIGN NUMBER</b>	HWY 2 - SN 89
<b>WIDTH x HEIGHT</b>	10'-6" x 5'-0"
<b>BORDER WIDTH</b>	1.25" (inset 0")
<b>CORNER RADIUS</b>	9"
<b>MOUNTING</b>	Ground
<b>BACKGROUND</b>	<b>TYPE:</b> IV Reflective <b>COLOR:</b> Green
<b>LEGEND/BORDER</b>	<b>TYPE:</b> IV Reflective <b>COLOR:</b> White

**STATION(S):**  
RP 295.317 Rt **AREA: 52.5 Sq.Ft.**



Dimensions are in inches.tenths Letter locations are panel edge to lower left corner

PANEL STYLE: ND\_Expwy\_Destination.ssl

LETTER POSITION (X)											LENGTH	SIZE	SERIES												
G	r	a	n	d	F	o	r	k	s	L	a	n	g	d	o	n	P	e	k	i	n	81.6	8/6.5	ClearviewHwy-5-W	
32.2	41.9	47.4	55.9	64.2	70	79.5	86.7	95.6	101.6	108.7															

Note:

- Sign panel detail for SN 90 is located on sheet 209.

This document was originally issued and sealed by Michael J. Shomion Registration Number PE- 9221, on 01/27/2016 and the original document is stored at the North Dakota Department of Transportation

Sign Details

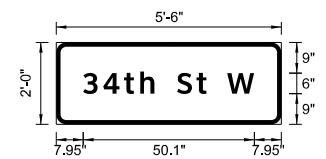
Various Locations along US-2

STATE	PROJECT NO.	SECTION NO.	SHEET NO.
ND	SHE-9-999(346)	110	214

<b>SIGN NUMBER</b>	HWY 2 - SN 92
<b>WIDTH x HEIGHT</b>	5'-6" x 2'-0"
<b>BORDER WIDTH</b>	1.25" (inset 0")
<b>CORNER RADIUS</b>	3"
<b>MOUNTING</b>	Ground
<b>BACKGROUND</b>	<b>TYPE:</b> IV Reflective <b>COLOR:</b> Green
<b>LEGEND/BORDER</b>	<b>TYPE:</b> IV Reflective <b>COLOR:</b> White

**STATION(S):**  
 RP 20.887 Rt  
 RP 20.927 Lt

**AREA: 11.0 Sq.Ft.**



Dimensions are in inches.tenths Letter locations are panel edge to lower left corner

SYMBOL	X	Y	WID	HT	ANGLE

LETTER POSITION (X)										LENGTH	SIZE	SERIES
3	4	t	h	S	t	W				50.1	6/4.9	ClearviewHwy-5-W
7.9	13.8	19.9	24.6	28.8	35.4	41.1	44	50.1				

PANEL STYLE: ND\_Conv\_Destination.asi

<b>SIGN NUMBER</b>	HWY 2 - SN 93
<b>WIDTH x HEIGHT</b>	5'-6" x 2'-0"
<b>BORDER WIDTH</b>	1.25" (inset 0")
<b>CORNER RADIUS</b>	3"
<b>MOUNTING</b>	Ground
<b>BACKGROUND</b>	<b>TYPE:</b> IV Reflective <b>COLOR:</b> Green
<b>LEGEND/BORDER</b>	<b>TYPE:</b> IV Reflective <b>COLOR:</b> White

**STATION(S):**  
 RP 21.148 Rt  
 RP 21.179 Lt

**AREA: 11.0 Sq.Ft.**



Dimensions are in inches.tenths Letter locations are panel edge to lower left corner

SYMBOL	X	Y	WID	HT	ANGLE

LETTER POSITION (X)										LENGTH	SIZE	SERIES
3	8	t	h	S	t	W				50.2	6/4.9	ClearviewHwy-5-W
7.9	14	19.9	24.6	28.8	35.5	41.1	44.1	50.1				

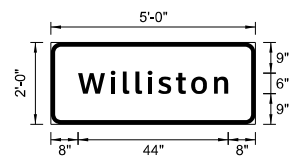
PANEL STYLE: ND\_Conv\_Destination.asi

This document was originally issued and sealed by Michael J. Shomion Registration Number PE- 9221, on 01/23/2016 and the original document is stored at the North Dakota Department of Transportation

Sign Details  
 Various Locations along Williston - US 2

<b>SIGN NUMBER</b>	HWY 2 - SN 95
<b>WIDTH x HEIGHT</b>	5'-0" x 2'-0"
<b>BORDER WIDTH</b>	1.25" (inset 0")
<b>CORNER RADIUS</b>	3"
<b>MOUNTING</b>	Ground
<b>BACKGROUND</b>	<b>TYPE:</b> IV Reflective <b>COLOR:</b> Green
<b>LEGEND/BORDER</b>	<b>TYPE:</b> IV Reflective <b>COLOR:</b> White

**STATION(S):** RP 21.461 Lt **AREA: 10.0 Sq.Ft.**



Dimensions are in inches.tenths Letter locations are panel edge to lower left corner

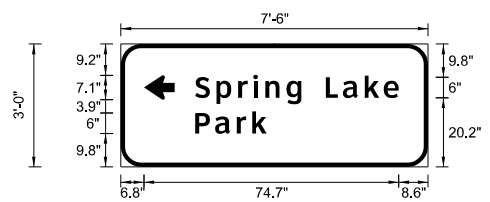
SYMBOL	X	Y	WID	HT	ANGLE

LETTER POSITION (X)										LENGTH	SIZE	SERIES
W	i	l	l	i	s	t	o	n		44	6/4.9	ClearviewHwy-5-W
8	17.6	21.1	24.8	28.4	31.5	36.6	41.2	47.8				

PANEL STYLE: ND\_Conv\_Destination.asi

<b>SIGN NUMBER</b>	HWY 2 - SN 96
<b>WIDTH x HEIGHT</b>	7'-6" x 3'-0"
<b>BORDER WIDTH</b>	1.25" (inset 0")
<b>CORNER RADIUS</b>	6"
<b>MOUNTING</b>	Ground
<b>BACKGROUND</b>	<b>TYPE:</b> IV Reflective <b>COLOR:</b> Brown
<b>LEGEND/BORDER</b>	<b>TYPE:</b> IV Reflective <b>COLOR:</b> White

**STATION(S):** RP 22.520 LT **AREA: 22.5 Sq.Ft.**



Dimensions are in inches.tenths Letter locations are panel edge to lower left corner

SYMBOL	X	Y	WID	HT	ANGLE
ARDD	6.8	19.7	7.1	9	180

LETTER POSITION (X)										LENGTH	SIZE	SERIES	
S	p	r	i	n	g	L	a	k	e	59.7	6/4.9	ClearviewHwy-5-W	
21.8	28	34.4	38.8	42.3	48.5	52.9	60.1	65.1	71.5	77			
P	a	r	k							21	6/4.9	ClearviewHwy-5-W	
21.8	27.6	34	38.5										

PANEL STYLE: ND\_Conv\_Recreation.asi

This document was originally issued and sealed by Michael J. Shomion Registration Number PE- 9221, on 01/23/2016 and the original document is stored at the North Dakota Department of Transportation

Sign Details  
  
Various Locations along Williston - US 2

STATE	PROJECT NO.	SECTION NO.	SHEET NO.
ND	SHE-9-999(346)	110	216

<table border="1" style="width:100%; border-collapse: collapse;"> <tr><td><b>SIGN NUMBER</b></td><td>HWY 2 - SN 97</td></tr> <tr><td><b>WIDTH x HEIGHT</b></td><td>2'-6" x 1'-6"</td></tr> <tr><td><b>BORDER WIDTH</b></td><td>0.5" (inset 0")</td></tr> <tr><td><b>CORNER RADIUS</b></td><td>1.5"</td></tr> <tr><td><b>MOUNTING</b></td><td>Ground</td></tr> <tr><td><b>BACKGROUND</b></td><td><b>TYPE:</b> IV Reflective <b>COLOR:</b> Blue</td></tr> <tr><td><b>LEGEND/BORDER</b></td><td><b>TYPE:</b> IV Reflective <b>COLOR:</b> White</td></tr> </table> <table border="1" style="width:100%; border-collapse: collapse; margin-top: 5px;"> <thead> <tr><th>SYMBOL</th><th>X</th><th>Y</th><th>WID</th><th>HT</th><th>ANGLE</th></tr> </thead> <tbody> <tr><td> </td><td> </td><td> </td><td> </td><td> </td><td> </td></tr> <tr><td> </td><td> </td><td> </td><td> </td><td> </td><td> </td></tr> <tr><td> </td><td> </td><td> </td><td> </td><td> </td><td> </td></tr> <tr><td> </td><td> </td><td> </td><td> </td><td> </td><td> </td></tr> <tr><td> </td><td> </td><td> </td><td> </td><td> </td><td> </td></tr> <tr><td> </td><td> </td><td> </td><td> </td><td> </td><td> </td></tr> </tbody> </table>	<b>SIGN NUMBER</b>	HWY 2 - SN 97	<b>WIDTH x HEIGHT</b>	2'-6" x 1'-6"	<b>BORDER WIDTH</b>	0.5" (inset 0")	<b>CORNER RADIUS</b>	1.5"	<b>MOUNTING</b>	Ground	<b>BACKGROUND</b>	<b>TYPE:</b> IV Reflective <b>COLOR:</b> Blue	<b>LEGEND/BORDER</b>	<b>TYPE:</b> IV Reflective <b>COLOR:</b> White	SYMBOL	X	Y	WID	HT	ANGLE																																					<p><b>STATION(S):</b> RP 23.464 Lt</p> <p style="text-align: right;"><b>AREA: 3.8 Sq.Ft.</b></p> <div style="text-align: center; margin: 20px 0;"> </div> <p style="font-size: small;">Dimensions are in inches.tenths      Letter locations are panel edge to lower left corner</p> <p style="font-size: x-small; margin-top: 5px;">PANEL STYLE: ND_Adopt-a-Highway.ssd</p> <table border="1" style="width:100%; border-collapse: collapse; font-size: x-small;"> <thead> <tr> <th colspan="18">LETTER POSITION (X)</th> <th>LENGTH</th> <th>SIZE</th> <th>SERIES</th> </tr> </thead> <tbody> <tr> <td>M</td><td>O</td><td>U</td><td>N</td><td>T</td><td>R</td><td>I</td><td>A</td><td>L</td><td></td><td></td><td></td><td></td><td></td><td></td><td></td><td></td><td></td> <td>16.1</td> <td>2.8</td> <td>ClearviewHwy-1-W</td> </tr> <tr> <td>6.9</td><td>9.2</td><td>11.4</td><td>13.5</td><td>15.4</td><td>17.1</td><td>19.1</td><td>20</td><td>22.1</td><td></td><td></td><td></td><td></td><td></td><td></td><td></td><td></td><td></td> <td></td> <td></td> <td></td> </tr> <tr> <td>W</td><td>I</td><td>L</td><td>L</td><td>I</td><td>A</td><td>M</td><td>S</td><td></td><td>E</td><td>L</td><td>E</td><td>C</td><td>T</td><td>R</td><td>I</td><td>C</td><td></td> <td>27.6</td> <td>2.8</td> <td>ClearviewHwy-1-W</td> </tr> <tr> <td>1.2</td><td>4.1</td><td>5.1</td><td>6.7</td><td>8.2</td><td>9.1</td><td>11.2</td><td>13.4</td><td>14.6</td><td>16.4</td><td>18</td><td>19.5</td><td>21.1</td><td>22.8</td><td>24.5</td><td>26.4</td><td>27.4</td><td></td> <td></td> <td></td> <td></td> </tr> <tr> <td>C</td><td>O</td><td>-</td><td>O</td><td>P</td><td></td><td>E</td><td>M</td><td>P</td><td>L</td><td>O</td><td>Y</td><td>E</td><td>E</td><td>S</td><td></td><td></td><td></td> <td>26.2</td> <td>2.8</td> <td>ClearviewHwy-1-W</td> </tr> <tr> <td>1.9</td><td>3.7</td><td>6</td><td>7.3</td><td>9.6</td><td>10.8</td><td>12.5</td><td>14.2</td><td>16.5</td><td>18.3</td><td>19.8</td><td>21.8</td><td>23.7</td><td>25.4</td><td>26.8</td><td></td><td></td><td></td> <td></td> <td></td> <td></td> </tr> </tbody> </table>	LETTER POSITION (X)																		LENGTH	SIZE	SERIES	M	O	U	N	T	R	I	A	L										16.1	2.8	ClearviewHwy-1-W	6.9	9.2	11.4	13.5	15.4	17.1	19.1	20	22.1													W	I	L	L	I	A	M	S		E	L	E	C	T	R	I	C		27.6	2.8	ClearviewHwy-1-W	1.2	4.1	5.1	6.7	8.2	9.1	11.2	13.4	14.6	16.4	18	19.5	21.1	22.8	24.5	26.4	27.4					C	O	-	O	P		E	M	P	L	O	Y	E	E	S				26.2	2.8	ClearviewHwy-1-W	1.9	3.7	6	7.3	9.6	10.8	12.5	14.2	16.5	18.3	19.8	21.8	23.7	25.4	26.8						
<b>SIGN NUMBER</b>	HWY 2 - SN 97																																																																																																																																																																																																											
<b>WIDTH x HEIGHT</b>	2'-6" x 1'-6"																																																																																																																																																																																																											
<b>BORDER WIDTH</b>	0.5" (inset 0")																																																																																																																																																																																																											
<b>CORNER RADIUS</b>	1.5"																																																																																																																																																																																																											
<b>MOUNTING</b>	Ground																																																																																																																																																																																																											
<b>BACKGROUND</b>	<b>TYPE:</b> IV Reflective <b>COLOR:</b> Blue																																																																																																																																																																																																											
<b>LEGEND/BORDER</b>	<b>TYPE:</b> IV Reflective <b>COLOR:</b> White																																																																																																																																																																																																											
SYMBOL	X	Y	WID	HT	ANGLE																																																																																																																																																																																																							
LETTER POSITION (X)																		LENGTH	SIZE	SERIES																																																																																																																																																																																								
M	O	U	N	T	R	I	A	L										16.1	2.8	ClearviewHwy-1-W																																																																																																																																																																																								
6.9	9.2	11.4	13.5	15.4	17.1	19.1	20	22.1																																																																																																																																																																																																				
W	I	L	L	I	A	M	S		E	L	E	C	T	R	I	C		27.6	2.8	ClearviewHwy-1-W																																																																																																																																																																																								
1.2	4.1	5.1	6.7	8.2	9.1	11.2	13.4	14.6	16.4	18	19.5	21.1	22.8	24.5	26.4	27.4																																																																																																																																																																																												
C	O	-	O	P		E	M	P	L	O	Y	E	E	S				26.2	2.8	ClearviewHwy-1-W																																																																																																																																																																																								
1.9	3.7	6	7.3	9.6	10.8	12.5	14.2	16.5	18.3	19.8	21.8	23.7	25.4	26.8																																																																																																																																																																																														

This document was originally issued and sealed by Michael J. Shomion Registration Number PE- 9221, on 01/23/2016 and the original document is stored at the North Dakota Department of Transportation

Sign Details

Various Locations along Williston - US 2



<b>SIGN NUMBER</b>	HWY 2 - SN 99					<b>STATION(S):</b> RP 25.388 Rt	<b>AREA: 22.8 Sq.Ft.</b>
<b>WIDTH x HEIGHT</b>	6'-6" x 3'-6"						
<b>BORDER WIDTH</b>	1.25" (inset 0")						
<b>CORNER RADIUS</b>	6"						
<b>MOUNTING</b>	Ground						
<b>BACKGROUND</b>	<b>TYPE:</b> IV Reflective <b>COLOR:</b> Green						
<b>LEGEND/BORDER</b>	<b>TYPE:</b> IV Reflective <b>COLOR:</b> White						
<b>SYMBOL</b>	<b>X</b>	<b>Y</b>	<b>WID</b>	<b>HT</b>	<b>ANGLE</b>		
ARDD	56.8	9.3	9.4	12	0		

Dimensions are in inches.tenths      Letter locations are panel edge to lower left corner

PANEL STYLE: ND\_Expwy\_Desfrnaton.esl

LETTER POSITION (X)						LENGTH	SIZE	SERIES
Y	o	u	t	h		37.3	8/6.5	ClearviewHwy-5-W
11.6	20.3	29.3	36.9	43.3				
C	a	m	p			34.8	8/6.5	ClearviewHwy-5-W
11.6	20	28.5	40.6					

This document was originally issued and sealed by Michael J. Shomion Registration Number PE- 9221, on 01/23/2016 and the original document is stored at the North Dakota Department of Transportation

Sign Details  
  
Various Locations along Williston - US 2

<b>SIGN NUMBER</b>	HWY 2 - SN 100				
<b>WIDTH x HEIGHT</b>	8'-0" x 4'-0"				
<b>BORDER WIDTH</b>	1.25" (inset 0")				
<b>CORNER RADIUS</b>	6"				
<b>MOUNTING</b>	Ground				
<b>BACKGROUND</b>	<b>TYPE:</b> IV Reflective				
	<b>COLOR:</b> Green				
<b>LEGEND/BORDER</b>	<b>TYPE:</b> IV Reflective				
	<b>COLOR:</b> White				
<b>SYMBOL</b>	<b>X</b>	<b>Y</b>	<b>WID</b>	<b>HT</b>	<b>ANGLE</b>
ARDD	8.8	27	9.4	12	90
ARDD	8.8	9	9.4	12	90

**STATION(S):**  
RP 144.007 Lt

**AREA:** 32.0 Sq.Ft.

Dimensions are in inches.tenths Letter locations are panel edge to lower left corner

PANEL STYLE: ND\_Expwy\_Des(khadon,esd)

LETTER POSITION (X)										LENGTH	SIZE	SERIES
K	e	n	m	a	r	e				57.1	8/6.5	ClearviewHwy-5-W
26.2	34.3	42.9	51.5	63.1	71.6	77.3						
W	i	l	l	i	s	t	o	n		58.7	8/6.5	ClearviewHwy-5-W
26.2	38.9	43.7	48.6	53.4	57.5	64.3	70.4	79.3				

This document was originally issued and sealed by Michael J. Shomion Registration Number PE- 9221, on 01/23/2016 and the original document is stored at the North Dakota Department of Transportation

Sign Details

Various Locations along Minot - US 2

	STATE	PROJECT NO.	SECTION NO.	SHEET NO.
	ND	SHE-9-999(346)	110	219

<b>SIGN NUMBER</b> HWY 2 - SN 101	<b>OVERLAY</b>	<b>AREA: 150.0 Sq.Ft.</b>	
<b>WIDTH x HEIGHT</b> 12'-6" x 12'-0"		<b>STATION(S):</b> RP 145.716 Rt	
<b>BORDER WIDTH</b> 3" (inset 0")			
<b>CORNER RADIUS</b> 12"			
<b>MOUNTING</b> Overhead			
<b>BACKGROUND</b> <b>TYPE:</b> IV Reflective <b>COLOR:</b> Green			
<b>LEGEND/BORDER</b> <b>TYPE:</b> IV Reflective <b>COLOR:</b> White			
<b>SYMBOL</b>		<b>X</b>	<b>Y</b>
M1_4	57	96.3	36

Dimensions are in inches.tenths      Letter locations are panel edge to lower left corner

PANEL STYLE:ND\_Expwy\_Advance\_Overhead,ssd

LETTER POSITION (X)								LENGTH	SIZE	SERIES			
A	i	r			B	a	s	e	105.8	16/13	ClearviewHwy-5-W-R		
22.1	40.3	48.9	56.2	72.1	87.8	102.3	116.1						
B	i	s	m	a	r	c	k		112.4	16/13	ClearviewHwy-5-W-R		
18.8	35.1	42.2	56.6	78.9	94.9	105.3	119.9						
E	X	I	T								30.4	10	ClearviewHwy-5-W-R
19.1	27.1	37.9	42.3										
1/4	M	I	L	E							68.9	15,10	ClearviewHwy-5-W-R
62	98.1	110.7	116	124.5									

This document was originally issued and sealed by  
Michael J. Shomion  
Registration Number  
PE- 9221,  
on 01/23/2016 and the original document is stored at the North Dakota Department of Transportation

Sign Details

Various Locations along Minot - US 2

STATE	PROJECT NO.	SECTION NO.	SHEET NO.
ND	SHE-9-999(346)	110	220

<b>SIGN NUMBER</b>	HWY 2 - SN 102				
<b>WIDTH x HEIGHT</b>	11'-0" x 6'-0"				
<b>BORDER WIDTH</b>	3" (inset 0")				
<b>CORNER RADIUS</b>	9"				
<b>MOUNTING</b>	Overhead				
<b>BACKGROUND</b>	<b>TYPE:</b>	XI Reflective			
	<b>COLOR:</b>	Green			
<b>LEGEND/BORDER</b>	<b>TYPE:</b>	XI Reflective			
	<b>COLOR:</b>	White			
<b>SYMBOL</b>	<b>X</b>	<b>Y</b>	<b>WID</b>	<b>HT</b>	<b>ANGLE</b>
AREXIT	90.6	9.5	22.3	25	45

**STATION(S):**  
RP 145.717 Rt

**OVERLAY**

AREA: 66.0 Sq.Ft.

Dimensions are in inches.tenths                      Letter locations are panel edge to lower left corner

PANEL STYLE: ND\_Expwy\_Advance\_Overhead.sst

LETTER POSITION (X)											LENGTH	SIZE	SERIES
1	0	t	h		S	t					89.4	16/13	ClearviewHwy-5-W-R
21.3	33.5	49.7	61.6	72.7	88.7	102.8							

This document was originally issued and sealed by Michael J. Shomion Registration Number PE- 9221, on 01/23/2016 and the original document is stored at the North Dakota Department of Transportation

Sign Details

Various Locations along Minot - US 2

STATE	PROJECT NO.	SECTION NO.	SHEET NO.
ND	SHE-9-999(346)	110	221

<b>SIGN NUMBER</b>	HWY 2 - SN 103				
<b>WIDTH x HEIGHT</b>	12'-6" x 12'-6"				
<b>BORDER WIDTH</b>	3" (inset 0")				
<b>CORNER RADIUS</b>	12"				
<b>MOUNTING</b>	Ground				
<b>BACKGROUND</b>	<b>TYPE:</b> IV Reflective				
	<b>COLOR:</b> Green				
<b>LEGEND/BORDER</b>	<b>TYPE:</b> IV Reflective				
	<b>COLOR:</b> White				
<b>SYMBOL</b>	<b>X</b>	<b>Y</b>	<b>WID</b>	<b>HT</b>	<b>ANGLE</b>
M1_4	57	101.1	36	36	0
Airport	15.4	15.1	17.6	18	0
AREXIT	114.5	12.9	22.3	25	45

**STATION(S):**  
RP 146.753 Lt  
RP 146.002 Rt

**OVERLAY**

**AREA: 156.3 Sq.Ft.**

Dimensions are in inches.tenths      Letter locations are panel edge to lower left corner

PANEL STYLE: ND\_Expwy\_Advance\_B.sst

LETTER POSITION (X)										LENGTH	SIZE	SERIES
A	i	r		B	a	s	e			112.5	16/13	ClearviewHwy-5-W
18.7	37.9	47.4	54.8	72.4	89	104.7	119.5					
B	i	s	m	a	r	c	k			119.3	16/13	ClearviewHwy-5-W
15.4	32.7	40.8	56.2	79.5	96.4	107.8	123.3					

<b>SIGN NUMBER</b>	HWY 2 - SN 104				
<b>WIDTH x HEIGHT</b>	12'-6" x 12'-0"				
<b>BORDER WIDTH</b>	3" (inset 0")				
<b>CORNER RADIUS</b>	12"				
<b>MOUNTING</b>	Ground				
<b>BACKGROUND</b>	<b>TYPE:</b> IV Reflective				
	<b>COLOR:</b> Green				
<b>LEGEND/BORDER</b>	<b>TYPE:</b> IV Reflective				
	<b>COLOR:</b> White				
<b>SYMBOL</b>	<b>X</b>	<b>Y</b>	<b>WID</b>	<b>HT</b>	<b>ANGLE</b>
M1_4	57	93.8	36	36	0

**STATION(S):**  
RP 147.244 LT

**OVERLAY**

**AREA: 150.0 Sq.Ft.**

Dimensions are in inches.tenths      Letter locations are panel edge to lower left corner

PANEL STYLE: ND\_Expwy\_Advance\_B.sst

LETTER POSITION (X)										LENGTH	SIZE	SERIES
A	i	r		B	a	s	e			112.5	16/13	ClearviewHwy-5-W
18.7	37.9	47.4	54.8	72.4	89	104.7	119.5					
B	i	s	m	a	r	c	k			119.3	16/13	ClearviewHwy-5-W
15.4	32.7	40.9	56.2	79.5	96.5	107.8	123.3					
E	X	I	T							32.2	10	ClearviewHwy-5-W
17.1	25.7	37.2	42.1									
1/2	M	I	L	E						71	15,10	ClearviewHwy-5-W
61.8	98.3	111.4	117.4	126.5								

<b>SIGN NUMBER</b>	HWY 2 - SN 105				
<b>WIDTH x HEIGHT</b>	14'-6" x 12'-0"				
<b>BORDER WIDTH</b>	3" (inset 0")				
<b>CORNER RADIUS</b>	12"				
<b>MOUNTING</b>	Ground				
<b>BACKGROUND</b>	<b>TYPE:</b> IV Reflective				
	<b>COLOR:</b> Green				
<b>LEGEND/BORDER</b>	<b>TYPE:</b> IV Reflective				
	<b>COLOR:</b> White				

**STATION(S):**  
RP 147.927 RT

**OVERLAY**

**AREA: 174.0 Sq.Ft.**

Dimensions are in inches.tenths      Letter locations are panel edge to lower left corner

PANEL STYLE: ND\_Expwy\_Advance\_B.sst

<b>SYMBOL</b>	<b>X</b>	<b>Y</b>	<b>WID</b>	<b>HT</b>	<b>ANGLE</b>
M1_4	37.6	65.6	36	36	0
M1_4	115.5	65.6	36	36	0

LETTER POSITION (X)										LENGTH	SIZE	SERIES
B	U	S	I	N	E	S	S			76.8	12	ClearviewHwy-3-W
17.2	28.2	39.3	49.8	55.5	67.9	76.6	86.3					
E	A	S	T							46.7	15,12	ClearviewHwy-5-W
110.1	122.9	136.7	148.1									
J	a	m	e	s	t	o	w	n		146.5	16/13	ClearviewHwy-5-W
13.8	28	45	68.5	84.5	98.3	110.3	126.3	149.2				
E	X	I	T							32.2	10	ClearviewHwy-5-W
29.1	37.7	49.2	54.1									
1/2	M	I	L	E						71	15,10	ClearviewHwy-5-W
73.8	110.3	123.4	129.4	138.5								

This document was originally issued and sealed by Michael J. Shomion Registration Number PE- 9221, on 01/23/2016 and the original document is stored at the North Dakota Department of Transportation

Sign Details

Various Locations along Minot - US 2

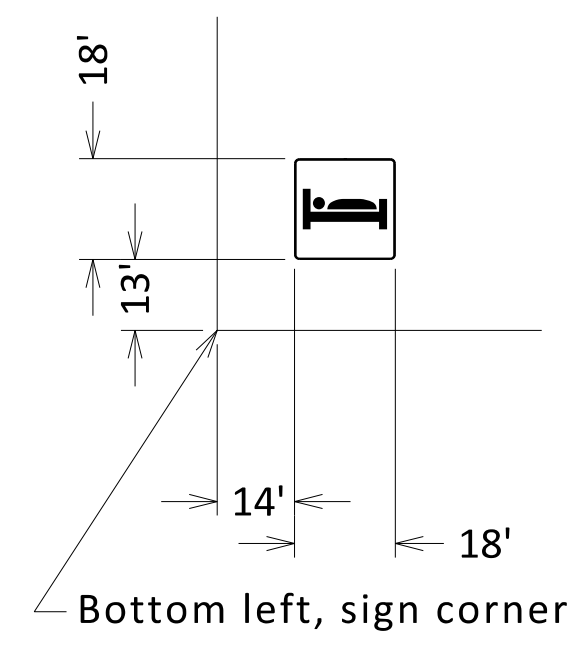
<b>SIGN NUMBER</b>	HWY 2 - SN 106				
<b>WIDTH x HEIGHT</b>	14'-6" x 12'-6"				
<b>BORDER WIDTH</b>	3" (inset 0")				
<b>CORNER RADIUS</b>	12"				
<b>MOUNTING</b>	Ground				
<b>BACKGROUND</b>	TYPE: IV Reflective COLOR: Green				
<b>LEGEND/BORDER</b>	TYPE: IV Reflective COLOR: White				
<b>SYMBOL</b>	<b>X</b>	<b>Y</b>	<b>WID</b>	<b>HT</b>	<b>ANGLE</b>
M1_4	34.6	73.5	36	36	0
M1_4	119.4	73.5	36	36	0
AREXIT	140.1	11.9	22.3	25	45

**STATION(S):**  
RP 148.356 RT  
RP 149.040 LT

**OVERLAY** **AREA: 181.3 Sq.Ft.**

Dimensions are in inches.tenths  
Letter locations are panel edge to lower left corner

LETTER POSITION (X)										LENGTH	SIZE	SERIES
B	U	S	I	N	E	S	S			76.8	12	ClearviewHwy-3-W
14.2	25.2	36.3	46.8	52.5	64.9	73.6	83.3					
E	A	S	T							46.7	15,12	ClearviewHwy-5-W
114	126.8	140.6	152									
J	a	m	e	s	t	o	w	n		146.5	16/13	ClearviewHwy-5-W
13.8	28	45	68.5	84.5	98.3	110.3	126.3	149.2				



This document was originally issued and sealed by Michael J. Shomion, Registration Number PE- 9221, on 01/23/2016 and the original document is stored at the North Dakota Department of Transportation

Sign Details  
  
Various Locations along Minot - US 2

<b>SIGN NUMBER</b>	HWY 2 - SN 107	<b>STATION(S):</b> RP 148.854 Rt	<b>AREA:</b> 33.3 Sq.Ft.		
<b>WIDTH x HEIGHT</b>	9'-6" x 3'-6"				
<b>BORDER WIDTH</b>	1.25" (inset 0")				
<b>CORNER RADIUS</b>	6"				
<b>MOUNTING</b>	Ground				
<b>BACKGROUND</b>	<b>TYPE:</b> IV Reflective <b>COLOR:</b> Green				
<b>LEGEND/BORDER</b>	<b>TYPE:</b> IV Reflective <b>COLOR:</b> White				
<b>SYMBOL</b>	<b>X</b>	<b>Y</b>	<b>WID</b>	<b>HT</b>	<b>ANGLE</b>
ARDD	9.2	24	9.4	12	180
ARDD	9.2	8.6	9.4	12	180

Dimensions are in inches.tenths                      Letter locations are panel edge to lower left corner

PANEL STYLE: ND\_Expwy\_Deslhadon.esd

LETTER POSITION (X)											LENGTH	SIZE	SERIES
V	e	l	v	a							34.9	8/6.5	ClearviewHwy-5-W
29.2	37.9	46.5	50.5	58.2									
J	a	m	e	s	t	o	w	n			73.2	8/6.5	ClearviewHwy-5-W
29.2	36.3	44.8	56.6	64.5	71.4	77.4	85.5	96.9					

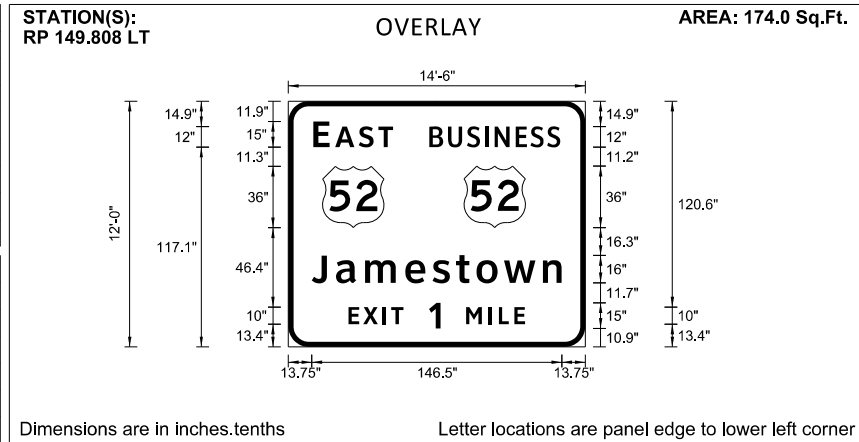
This document was originally issued and sealed by Michael J. Shomion Registration Number PE- 9221, on 01/23/2016 and the original document is stored at the North Dakota Department of Transportation

Sign Details

Various Locations along Minot - US 2

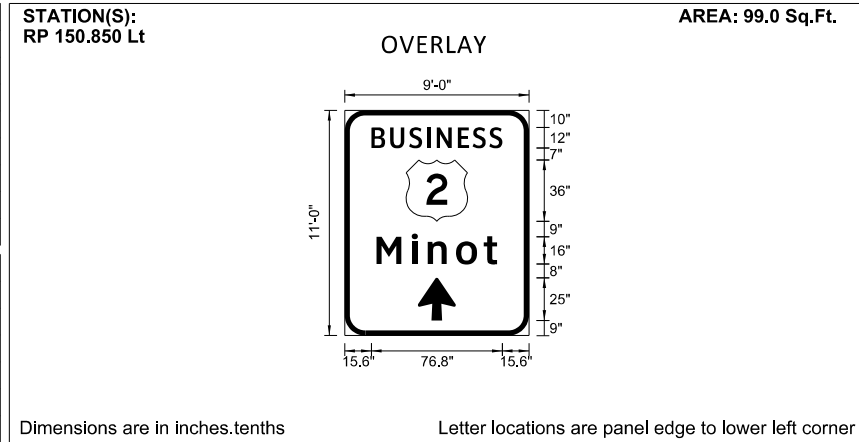
STATE	PROJECT NO.	SECTION NO.	SHEET NO.
ND	SHE-9-999(346)	110	224

<b>SIGN NUMBER</b>	HWY 2 - SN 108				
<b>WIDTH x HEIGHT</b>	14'-6" x 12'-0"				
<b>BORDER WIDTH</b>	3" (inset 0")				
<b>CORNER RADIUS</b>	12"				
<b>MOUNTING</b>	Ground				
<b>BACKGROUND</b>	TYPE: IV Reflective COLOR: Green				
<b>LEGEND/BORDER</b>	TYPE: IV Reflective COLOR: White				
<b>SYMBOL</b>	<b>X</b>	<b>Y</b>	<b>WID</b>	<b>HT</b>	<b>ANGLE</b>
M1_4	20	69.8	36	36	0
M1_4	102.9	69.9	36	36	0



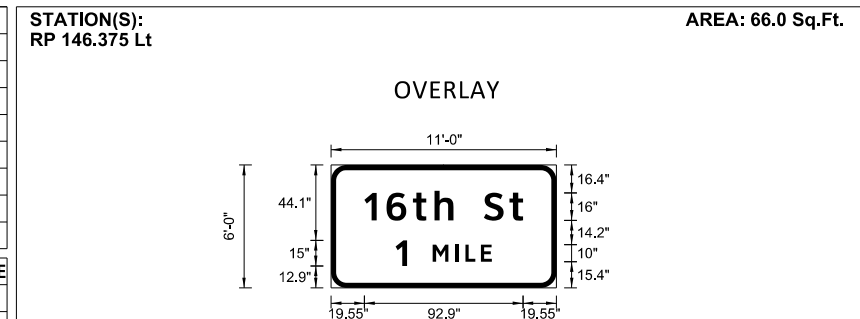
LETTER POSITION (X)										LENGTH	SIZE	SERIES
E	A	S	T							46.7	15,12	ClearviewHwy-5-W
14.7	27.5	41.3	52.7									
B	U	S	I	N	E	S	S			76.8	12	ClearviewHwy-3-W
82.6	93.6	104.6	115.2	120.9	133.3	141.9	151.6					
J	a	m	e	s	t	o	w	n		146.5	16/13	ClearviewHwy-5-W
13.8	28	44.9	68.5	84.5	98.2	110.3	126.3	149.1				
E	X	I	T	1	M	I	L	E		103.6	10,15	ClearviewHwy-5-W
35.2	43.8	55.2	60.2	82.4	104.2	117.4	123.3	132.4				

<b>SIGN NUMBER</b>	HWY 2 - SN 109				
<b>WIDTH x HEIGHT</b>	9'-0" x 11'-0"				
<b>BORDER WIDTH</b>	3" (inset 0")				
<b>CORNER RADIUS</b>	12"				
<b>MOUNTING</b>	Ground				
<b>BACKGROUND</b>	TYPE: IV Reflective COLOR: Green				
<b>LEGEND/BORDER</b>	TYPE: IV Reflective COLOR: White				
<b>SYMBOL</b>	<b>X</b>	<b>Y</b>	<b>WID</b>	<b>HT</b>	<b>ANGLE</b>
M1_4	36	66.9	36	36	0
AREXIT	42.9	8.9	22.3	25	90



LETTER POSITION (X)										LENGTH	SIZE	SERIES
B	U	S	I	N	E	S	S			76.8	12	ClearviewHwy-3-W
15.6	26.7	37.7	48.3	53.9	66.3	75	84.7					
M	i	n	o	t						70.7	16/13	ClearviewHwy-5-W
18.7	39.3	48.7	65.3	81.5								

<b>SIGN NUMBER</b>	HWY 2 - SN 110				
<b>WIDTH x HEIGHT</b>	11'-0" x 6'-0"				
<b>BORDER WIDTH</b>	3" (inset 0")				
<b>CORNER RADIUS</b>	9"				
<b>MOUNTING</b>	Overhead				
<b>BACKGROUND</b>	TYPE: XI Reflective COLOR: Green				
<b>LEGEND/BORDER</b>	TYPE: XI Reflective COLOR: White				



<b>SYMBOL</b>	<b>X</b>	<b>Y</b>	<b>WID</b>	<b>HT</b>	<b>ANGLE</b>

LETTER POSITION (X)										LENGTH	SIZE	SERIES
1	6	t	h		S	t				92.9	16/13	ClearviewHwy-5-W
19.5	32.5	48	60.6	71.7	89.5	104.6						
1	M	I	L	E						56.4	15,10	ClearviewHwy-5-W
37.8	59.6	72.8	78.7	87.8								

This document was originally issued and sealed by Michael J. Shomion Registration Number PE- 9221, on 01/23/2016 and the original document is stored at the North Dakota Department of Transportation

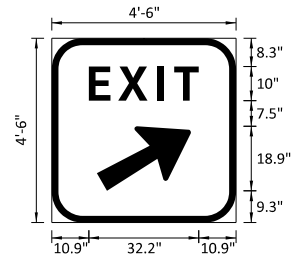
Sign Details  
Various Locations along Minot - US 2



<b>SIGN NUMBER</b>	HWY 2 - SN 111
<b>WIDTH x HEIGHT</b>	4'-6" x 4'-6"
<b>BORDER WIDTH</b>	2" (inset 0")
<b>CORNER RADIUS</b>	9"
<b>MOUNTING</b>	Ground
<b>BACKGROUND</b>	<b>TYPE:</b> IV Reflective <b>COLOR:</b> Green
<b>LEGEND/BORDER</b>	<b>TYPE:</b> IV Reflective <b>COLOR:</b> White

**STATION(S):**  
 RP 145.239 RT  
 RP 146.099 RT  
 RP 146.601 LT  
 RP 148.521 RT  
 RP 148.858 LT

**AREA: 20.3 Sq.Ft.**



Dimensions are in inches.tenths Letter locations are panel edge to lower left corner

PANEL STYLE: ND\_Expwy\_Gore.ssi

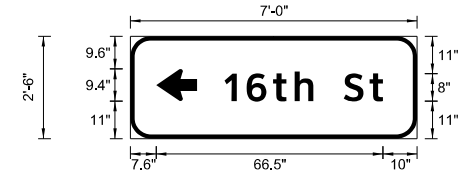
SYMBOL	X	Y	WID	HT	ANGLE
ARGORE	13.2	9.3	18.2	30	30

LETTER POSITION (X)						LENGTH	SIZE	SERIES
E	X	I	T			32.2	10	ClearviewHwy-5-W
10.9	19.5	30.9	35.9					

<b>SIGN NUMBER</b>	HWY 2 - SN 112
<b>WIDTH x HEIGHT</b>	7'-0" x 2'-6"
<b>BORDER WIDTH</b>	1.25" (inset 0")
<b>CORNER RADIUS</b>	6"
<b>MOUNTING</b>	Ground
<b>BACKGROUND</b>	<b>TYPE:</b> IV Reflective <b>COLOR:</b> Green
<b>LEGEND/BORDER</b>	<b>TYPE:</b> IV Reflective <b>COLOR:</b> White

**STATION(S):**  
 RP 145.274 Rt

**AREA: 17.5 Sq.Ft.**



Dimensions are in inches.tenths Letter locations are panel edge to lower left corner

PANEL STYLE: ND\_Expwy\_Destination.ssi

SYMBOL	X	Y	WID	HT	ANGLE
ARDD	7.6	11	9.4	12	180

LETTER POSITION (X)						LENGTH	SIZE	SERIES
1	6	t	h	S	t	46.5	8/6.5	ClearviewHwy-5-W
27.6	34.1	41.8	48.1	53.7	62.5	70.1		

This document was originally issued and sealed by Michael J. Shomion Registration Number PE- 9221, on 01/23/2016 and the original document is stored at the North Dakota Department of Transportation

Sign Details  
  
Various Locations along Minot - US 2

STATE	PROJECT NO.	SECTION NO.	SHEET NO.
ND	SHE-9-999(346)	110	226

<b>SIGN NUMBER</b>	HWY 2 - SN 113					<b>STATION(S):</b> RP 146.202 Rt RP 146.444 Lt RP 148.823 Lt					<b>AREA: 5.0 Sq.Ft.</b>				
<b>WIDTH x HEIGHT</b>	2'-6" x 2'-0"														
<b>BORDER WIDTH</b>	0.63" (inset 0.38")														
<b>CORNER RADIUS</b>	1.5"														
<b>MOUNTING</b>	Ground														
<b>BACKGROUND</b>	<b>TYPE:</b> XI Reflective														
	<b>COLOR:</b> White														
<b>LEGEND/BORDER</b>	<b>TYPE:</b> Non-Reflective														
	<b>COLOR:</b> Black														
<b>SYMBOL</b>	<b>X</b>	<b>Y</b>	<b>WID</b>	<b>HT</b>	<b>ANGLE</b>										

Dimensions are in inches.tenths      Letter locations are panel edge to lower left corner

LETTER POSITION (X)											LENGTH	SIZE	SERIES
L	O	C	A	L							13.5	4	C 2000
8.3	10.8	13.9	16.6	19.7									
D	E	L	I	V	E	R	I	E	S		24.4	4	C 2000
2.8	5.9	8.6	11.2	12.3	15.3	18.1	21	22.4	24.9				
O	N	L	Y								11.1	4	C 2000
9.4	12.6	15.7	18										

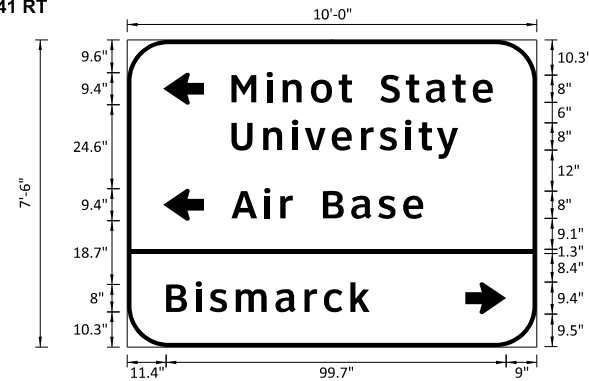
This document was originally issued and sealed by Michael J. Shomion Registration Number PE- 9221, on 01/23/2016 and the original document is stored at the North Dakota Department of Transportation

Sign Details  
  
Various Locations along Minot - US 2

STATE	PROJECT NO.	SECTION NO.	SHEET NO.
ND	SHE-9-999(346)	110	227

<b>SIGN NUMBER</b>	HWY 2 - SN 114
<b>WIDTH x HEIGHT</b>	10'-0" x 7'-6"
<b>BORDER WIDTH</b>	1.25" (inset 0")
<b>CORNER RADIUS</b>	12"
<b>MOUNTING</b>	Ground
<b>BACKGROUND</b>	<b>TYPE:</b> IV Reflective <b>COLOR:</b> Green / Green
<b>LEGEND/BORDER</b>	<b>TYPE:</b> IV Reflective <b>COLOR:</b> White

**STATION(S):**  
RP 146.241 RT **AREA: 75.0 Sq.Ft.**



Dimensions are in inches.tenths Letter locations are panel edge to lower left corner

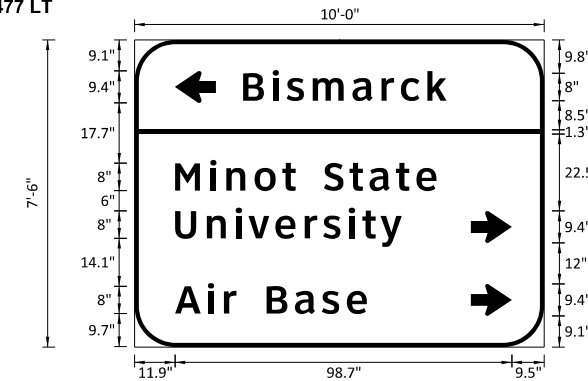
PANEL STYLE: ND\_Expwy\_Destination.ssi

SYMBOL	X	Y	WID	HT	ANGLE
ARDD	10.5	71	9.4	12	180
ARDD	10.5	37	9.4	12	180
ARDD	99	9.6	9.4	12	0

LETTER POSITION (X)											LENGTH	SIZE	SERIES
M	i	n	o	t		S	t	a	t	e	76.6	8/6.5	ClearviewHwy-5-W
30.5	40.8	45.5	53.8	61.9	65.9	74.1	81.6	87.5	95.2	101.2			
U	n	i	v	e	r	s	i	t	y		66.5	8/6.5	ClearviewHwy-5-W
30.5	39.8	48.3	52	59.9	68.5	73.9	81.4	85.3	90.7				
A	i	r		B	a	s	e				56.3	8/6.5	ClearviewHwy-5-W
30.5	40.1	44.8	48.5	57.3	65.6	73.5	80.9						
B	i	s	m	a	r	c	k				59.6	8/6.5	ClearviewHwy-5-W
11.4	20	24.1	31.8	43.4	51.9	57.6	65.3						

<b>SIGN NUMBER</b>	HWY 2 - SN 116
<b>WIDTH x HEIGHT</b>	10'-0" x 7'-6"
<b>BORDER WIDTH</b>	1.25" (inset 0")
<b>CORNER RADIUS</b>	12"
<b>MOUNTING</b>	Ground
<b>BACKGROUND</b>	<b>TYPE:</b> IV Reflective <b>COLOR:</b> Green / Green
<b>LEGEND/BORDER</b>	<b>TYPE:</b> IV Reflective <b>COLOR:</b> White

**STATION(S):**  
RP 146.477 LT **AREA: 75.0 Sq.Ft.**



Dimensions are in inches.tenths Letter locations are panel edge to lower left corner

PANEL STYLE: ND\_Expwy\_Destination.ssi

SYMBOL	X	Y	WID	HT	ANGLE
ARDD	11.8	71.5	9.4	12	180
ARDD	98.5	30.5	9.4	12	0
ARDD	98.5	9.1	9.4	12	0

LETTER POSITION (X)											LENGTH	SIZE	SERIES
B	i	s	m	a	r	c	k				59.6	8/6.5	ClearviewHwy-5-W
31.8	40.5	44.6	52.2	63.9	72.4	78	85.8						
M	i	n	o	t		S	t	a	t	e	76.6	8/6.5	ClearviewHwy-5-W
11.9	22.2	26.9	35.2	43.3	47.2	55.5	63	68.9	76.6	82.6			
U	n	i	v	e	r	s	i	t	y		66.5	8/6.5	ClearviewHwy-5-W
11.9	21.2	29.6	33.4	41.3	49.9	55.2	62.8	66.7	72.1				
A	i	r		B	a	s	e				56.3	8/6.5	ClearviewHwy-5-W
11.9	21.5	26.2	29.9	38.7	47	54.9	62.2						

This document was originally issued and sealed by Michael J. Shomion Registration Number PE- 9221, on 01/23/2016 and the original document is stored at the North Dakota Department of Transportation

Sign Details  
Various Locations along Minot - US 2

STATE	PROJECT NO.	SECTION NO.	SHEET NO.
ND	SHE-9-999(346)	110	228

<b>SIGN NUMBER</b>	HWY 2 - SN 117				
<b>WIDTH x HEIGHT</b>	10'-0" x 7'-0"				
<b>BORDER WIDTH</b>	1.25" (inset 0")				
<b>CORNER RADIUS</b>	12"				
<b>MOUNTING</b>	Ground				
<b>BACKGROUND</b>	TYPE: IV Reflective COLOR: Green / Green				
<b>LEGEND/BORDER</b>	TYPE: IV Reflective COLOR: White				
<b>SYMBOL</b>	<b>X</b>	<b>Y</b>	<b>WID</b>	<b>HT</b>	<b>ANGLE</b>
ARDD	9.2	64.7	9.4	12	180
ARDD	99.8	24	9.4	12	0
ARDD	99.8	8.6	9.4	12	0

**STATION(S):**  
RP. 148.703 RT

**AREA: 70.0 Sq.Ft.**

Dimensions are in inches.tenths      Letter locations are panel edge to lower left corner

PANEL STYLE: ND\_Expwy\_Deskhadon.esd

LETTER POSITION (X)											LENGTH	SIZE	SERIES
S	t	a	t	e							33	8/6.5	ClearviewHwy-5-W
29.2	36.7	42.6	50.3	56.3									
F	a	i	r	r	o	u	n	d	s		79.3	8/6.5	ClearviewHwy-5-W
29.2	36.1	44.5	49.2	54.9	63.8	69.4	78.4	86.8	95.1	103.3			
V	e	l	v	a							34.9	8/6.5	ClearviewHwy-5-W
10.6	19.3	27.9	31.9	39.6									
J	a	m	e	s	t	o	w	n			73.2	8/6.5	ClearviewHwy-5-W
10.6	17.7	26.2	38	45.9	52.8	58.8	66.8	78.3					

This document was originally issued and sealed by Michael J. Shomion Registration Number PE- 9221, on 01/23/2016 and the original document is stored at the North Dakota Department of Transportation

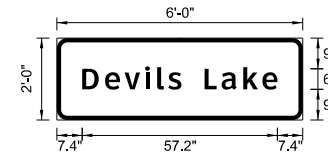
Sign Details

Various Locations along Minot - US 2

	STATE	PROJECT NO.	SECTION NO.	SHEET NO.
	ND	SHE-9-999(346)	110	229

<b>SIGN NUMBER</b>	HWY 2 - SN 118
<b>WIDTH x HEIGHT</b>	6'-0" x 2'-0"
<b>BORDER WIDTH</b>	1.25" (inset 0")
<b>CORNER RADIUS</b>	3"
<b>MOUNTING</b>	Ground
<b>BACKGROUND</b>	<b>TYPE:</b> IV Reflective <b>COLOR:</b> Green
<b>LEGEND/BORDER</b>	<b>TYPE:</b> IV Reflective <b>COLOR:</b> White

**STATION(S):**  
RP 268.227 RT **AREA: 12.0 Sq.Ft.**



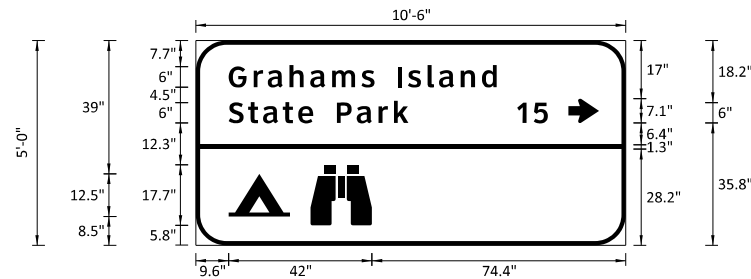
Dimensions are in inches.tenths Letter locations are panel edge to lower left corner

SYMBOL	X	Y	WID	HT	ANGLE

LETTER POSITION (X)											LENGTH	SIZE	SERIES	
D	e	v	i	l	s		L	a	k	e		57.2	6/4.9	ClearviewHwy-5-W
7.4	14.1	19.8	25.8	29.4	32.6	36.5	43.2	48.3	54.6	60.2				

<b>SIGN NUMBER</b>	HWY 2 - SN 119
<b>WIDTH x HEIGHT</b>	10'-6" x 5'-0"
<b>BORDER WIDTH</b>	1.25" (inset 0")
<b>CORNER RADIUS</b>	9"
<b>MOUNTING</b>	Ground
<b>BACKGROUND</b>	<b>TYPE:</b> IV Reflective <b>COLOR:</b> Brown / Brown
<b>LEGEND/BORDER</b>	<b>TYPE:</b> IV Reflective <b>COLOR:</b> White

**STATION(S):**  
RP 268.382 RT **AREA: 52.5 Sq.Ft.**



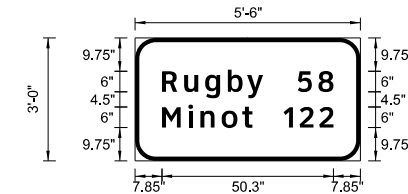
Dimensions are in inches.tenths Letter locations are panel edge to lower left corner

SYMBOL	X	Y	WID	HT	ANGLE
ARDD	109.2	35.8	7.1	9	0
Camping	9.6	8.5	18	12.5	0
RS-076	33.6	5.9	18	17.7	0

LETTER POSITION (X)														LENGTH	SIZE	SERIES	
G	r	a	h	a	m	s		I	s	I	a	n	d		78.6	6/4.9	ClearviewHwy-5-W
9.6	16.9	21.1	27.5	33.5	39.9	48.5	52.4	59.1	62.2	67.9	71.3	77.6	83.8				
S	t	a	t	e		P	a	r	k	1	5				93.5	6/4.9	ClearviewHwy-5-W
9.6	15.3	19.7	25.5	30	34.4	41.3	47.2	53.5	58	94.2	99						

<b>SIGN NUMBER</b>	HWY 2 - SN 120
<b>WIDTH x HEIGHT</b>	5'-6" x 3'-0"
<b>BORDER WIDTH</b>	1.25" (inset 0")
<b>CORNER RADIUS</b>	6"
<b>MOUNTING</b>	Ground
<b>BACKGROUND</b>	<b>TYPE:</b> IV Reflective <b>COLOR:</b> Green
<b>LEGEND/BORDER</b>	<b>TYPE:</b> IV Reflective <b>COLOR:</b> White

**STATION(S):**  
RP 268.544 LT **AREA: 16.5 Sq.Ft.**



Dimensions are in inches.tenths Letter locations are panel edge to lower left corner

SYMBOL	X	Y	WID	HT	ANGLE

LETTER POSITION (X)											LENGTH	SIZE	SERIES
R	u	g	b	y	5	8					50.2	6/4.9	ClearviewHwy-5-W
7.9	14.4	20.5	27.2	32.8	47.7	53.7							
M	i	n	o	t	1	2	2				50.3	6/4.9	ClearviewHwy-5-W
7.9	15.6	19.2	25.4	31.4	43.5	48.2	54						

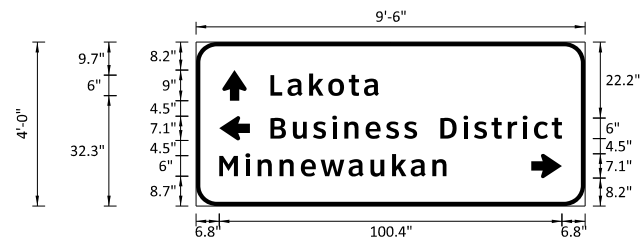
This document was originally issued and sealed by Michael J. Shomion Registration Number PE- 9221, on 01/23/2016 and the original document is stored at the North Dakota Department of Transportation

Sign Details  
  
Various Locations along Devils Lake - US 2

STATE	PROJECT NO.	SECTION NO.	SHEET NO.
ND	SHE-9-999(346)	110	230

<b>SIGN NUMBER</b>	HWY 2 - SN 121
<b>WIDTH x HEIGHT</b>	9'-6" x 4'-0"
<b>BORDER WIDTH</b>	1.25" (inset 0")
<b>CORNER RADIUS</b>	6"
<b>MOUNTING</b>	Ground
<b>BACKGROUND</b>	<b>TYPE:</b> IV Reflective <b>COLOR:</b> Green
<b>LEGEND/BORDER</b>	<b>TYPE:</b> IV Reflective <b>COLOR:</b> White

**STATION(S):** RP 268.562 RT **AREA:** 38.0 Sq.Ft.



Dimensions are in inches.tenths Letter locations are panel edge to lower left corner

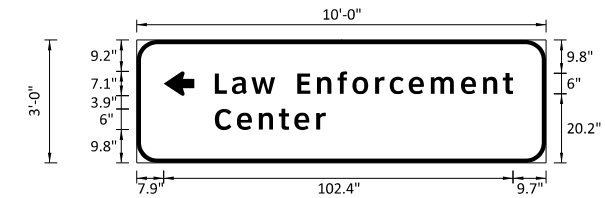
SYMBOL	X	Y	WID	HT	ANGLE
ARDD	7.7	30.8	7.1	9	90
ARDD	6.8	19.2	7.1	9	180
ARDD	98.2	8.2	7.1	9	0

PANEL STYLE: ND\_Conv\_Destination.ssl

LETTER POSITION (X)													LENGTH	SIZE	SERIES						
L	a	k	o	t	a								31.9	6/4.9	ClearviewHwy-5-W						
21.8	26.8	33.2	38.7	44.8	49.2																
B	u	s	i	n	e	s	s		D	i	s	t	r	i	c	t			85.4	6/4.9	ClearviewHwy-5-W
21.8	28.4	34.3	39.9	43.5	49.7	55.7	60.9	64.8	71.6	78.4	81.4	86.6	91.4	95.7	99.1	104.3					
M	i	n	n	e	w	a	u	k	a	n								66.7	6/4.9	ClearviewHwy-5-W	
6.8	14.5	18.1	24.5	30.7	36.5	44.7	51.1	57.5	62.9	69.3											

<b>SIGN NUMBER</b>	HWY 2 - SN 123
<b>WIDTH x HEIGHT</b>	10'-0" x 3'-0"
<b>BORDER WIDTH</b>	1.25" (inset 0")
<b>CORNER RADIUS</b>	6"
<b>MOUNTING</b>	Ground
<b>BACKGROUND</b>	<b>TYPE:</b> IV Reflective <b>COLOR:</b> Green
<b>LEGEND/BORDER</b>	<b>TYPE:</b> IV Reflective <b>COLOR:</b> White

**STATION(S):** RP 268.836 RT **AREA:** 30.0 Sq.Ft.



Dimensions are in inches.tenths Letter locations are panel edge to lower left corner

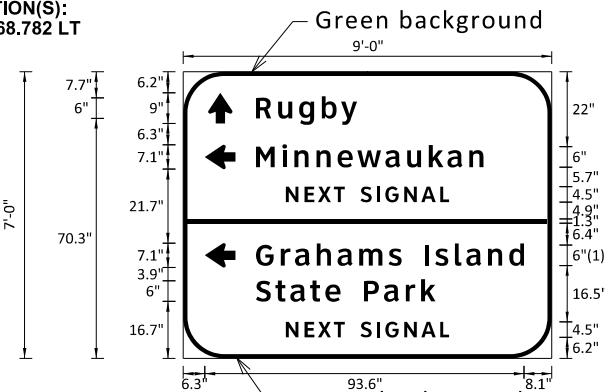
PANEL STYLE: ND\_Conv\_Destination.ssl

SYMBOL	X	Y	WID	HT	ANGLE
ARDD	7.9	19.7	7.1	9	180

LETTER POSITION (X)													LENGTH	SIZE	SERIES					
L	a	w		E	n	f	o	r	c	e	m	e	n	t				87.4	6/4.9	ClearviewHwy-5-W
22.9	27.9	33.6	40.6	47.1	52.9	58.8	63.2	69.9	74.2	79.7	86.2	95	101.5	107.3						
C	e	n	t	e	r												32.5	6/4.9	ClearviewHwy-5-W	
22.9	29.4	35.8	41.7	46.2	52.6															

<b>SIGN NUMBER</b>	HWY 2 - SN 122
<b>WIDTH x HEIGHT</b>	9'-0" x 7'-0"
<b>BORDER WIDTH</b>	1.25" (inset 0")
<b>CORNER RADIUS</b>	12"
<b>MOUNTING</b>	Ground
<b>BACKGROUND</b>	<b>TYPE:</b> IV Reflective <b>COLOR:</b> Brown / Green
<b>LEGEND/BORDER</b>	<b>TYPE:</b> IV Reflective <b>COLOR:</b> White

**STATION(S):** RP 268.782 LT **AREA:** 63.0 Sq.Ft.



Dimensions are in inches.tenths Letter locations are panel edge to lower left corner

PANEL STYLE: ND\_Conv\_Destination\_Brown\_Green.ssl

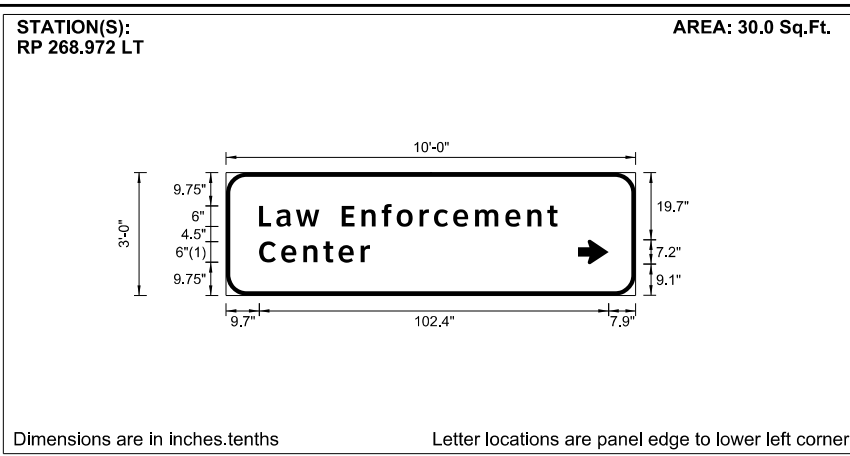
SYMBOL	X	Y	WID	HT	ANGLE
ARDD	7.3	68.8	7.1	9	90
ARDD	6.3	55.4	7.1	9	180
ARDD	6.3	26.6	7.1	9	180

LETTER POSITION (X)													LENGTH	SIZE	SERIES	
R	u	g	b	y									29.7	6/4.9	ClearviewHwy-5-W	
21.3	27.8	34	40.6	46.3												
M	i	n	n	e	w	a	u	k	a	n			66.7	6/4.9	ClearviewHwy-5-W	
21.3	29	32.6	39	45.2	51	59.2	65.6	72	77.4	83.8						
N	E	X	T		S	I	G	N	A	L			47.9	4.5	ClearviewHwy-5-W	
30.1	35.6	39.4	44.1	47.4	52	56.7	59.2	64.7	69.8	75.3						
G	r	a	h	a	m	s		l	s	l	a	n	d	78.6	6/4.9	ClearviewHwy-5-W
21.3	28.6	32.8	39.1	45.2	51.6	60.2	64	70.8	73.8	79.6	82.9	89.3	95.5			
S	t	a	t	e		P	a	r	k					52.6	6/4.9	ClearviewHwy-5-W
21.3	27	31.4	37.2	41.7	46.1	53	58.8	65.2	69.7							
N	E	X	T		S	I	G	N	A	L			47.9	4.5	ClearviewHwy-5-W	
30.1	35.6	39.4	44.1	47.4	52	56.7	59.2	64.7	69.8	75.3						

This document was originally issued and sealed by Michael J. Shomion Registration Number PE- 9221, on 01/23/2016 and the original document is stored at the North Dakota Department of Transportation

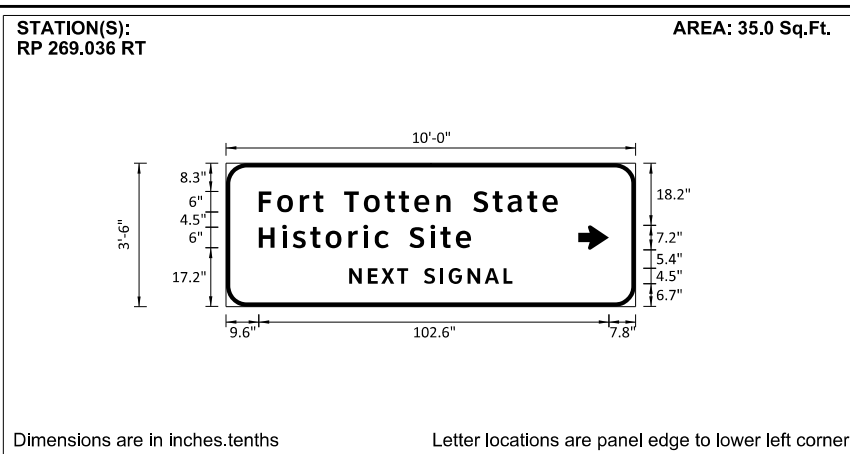
Sign Details  
  
Various Locations along Devils Lake - US 2

<b>SIGN NUMBER</b>	HWY 2 - SN 124
<b>WIDTH x HEIGHT</b>	10'-0" x 3'-0"
<b>BORDER WIDTH</b>	1.25" (inset 0")
<b>CORNER RADIUS</b>	6"
<b>MOUNTING</b>	Ground
<b>BACKGROUND</b>	<b>TYPE:</b> IV Reflective <b>COLOR:</b> Green
<b>LEGEND/BORDER</b>	<b>TYPE:</b> IV Reflective <b>COLOR:</b> White
<b>SYMBOL</b>	<b>X</b> <b>Y</b> <b>WID</b> <b>HT</b> <b>ANGLE</b>
ARDD	103.1 9.2 7.2 9 0



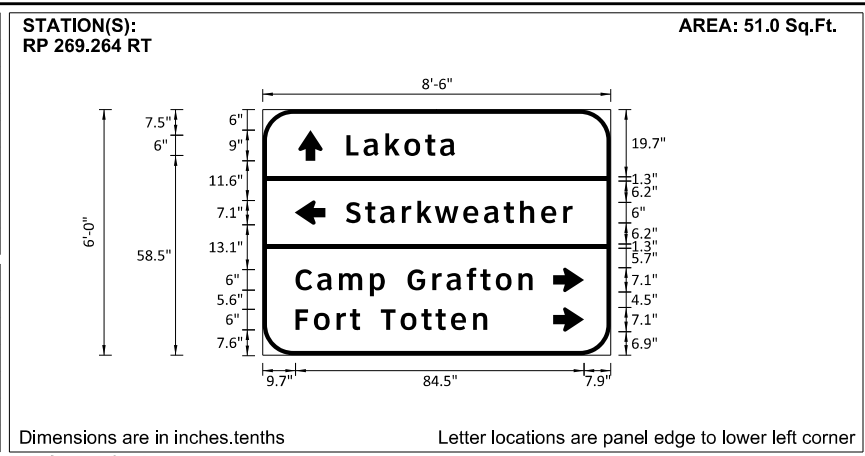
LETTER POSITION (X)													LENGTH	SIZE	SERIES				
L	a	w	E	n	f	e	n	t					87.4	6/4.9	ClearviewHwy-5-W				
9.7	14.7	20.4	27.4	33.9	39.7	45.6	50	56.7	61	66.5	73	81.8	88.3	94.1					
C	e	n	t	e	r												32.5	6/4.9	ClearviewHwy-5-W
9.7	16.2	22.6	28.5	33	39.4														

<b>SIGN NUMBER</b>	HWY 2 - SN 125
<b>WIDTH x HEIGHT</b>	10'-0" x 3'-6"
<b>BORDER WIDTH</b>	1.25" (inset 0")
<b>CORNER RADIUS</b>	6"
<b>MOUNTING</b>	Ground
<b>BACKGROUND</b>	<b>TYPE:</b> IV Reflective <b>COLOR:</b> Brown
<b>LEGEND/BORDER</b>	<b>TYPE:</b> IV Reflective <b>COLOR:</b> White
<b>SYMBOL</b>	<b>X</b> <b>Y</b> <b>WID</b> <b>HT</b> <b>ANGLE</b>
ARDD	103.2 16.7 7.2 9 0



LETTER POSITION (X)													LENGTH	SIZE	SERIES					
F	o	r	t	T	o	t	t	e	n	S	t	a	t	e				87.6	6/4.9	ClearviewHwy-5-W
9.6	15	21.6	25.5	28.5	34.6	40.4	46.5	50.6	55.1	61.6	65.8	72.4	78.1	82.5	88.3	92.8				
H	i	s	t	o	r	i	c	S	i	t	e							62.2	6/4.9	ClearviewHwy-5-W
9.6	16.4	19.5	24.7	29.2	35.9	40.2	43.5	47.6	53.7	59.9	62.8	67.4								
N	E	X	T	S	I	G	N	A	L								47.9	4.5	ClearviewHwy-5-W	
36.1	41.6	45.4	50.1	53.4	58	62.7	65.2	70.7	75.8	81.3										

<b>SIGN NUMBER</b>	HWY 2 - SN 126
<b>WIDTH x HEIGHT</b>	8'-6" x 6'-0"
<b>BORDER WIDTH</b>	1.25" (inset 0")
<b>CORNER RADIUS</b>	9"
<b>MOUNTING</b>	Ground
<b>BACKGROUND</b>	<b>TYPE:</b> IV Reflective <b>COLOR:</b> Green / Green / Green
<b>LEGEND/BORDER</b>	<b>TYPE:</b> IV Reflective <b>COLOR:</b> White
<b>SYMBOL</b>	<b>X</b> <b>Y</b> <b>WID</b> <b>HT</b> <b>ANGLE</b>
ARDD	10.4 57 7.1 9 90
ARDD	9.4 38.2 7.1 9 180
ARDD	85.1 18.5 7.1 9 0
ARDD	85.1 6.9 7.1 9 0

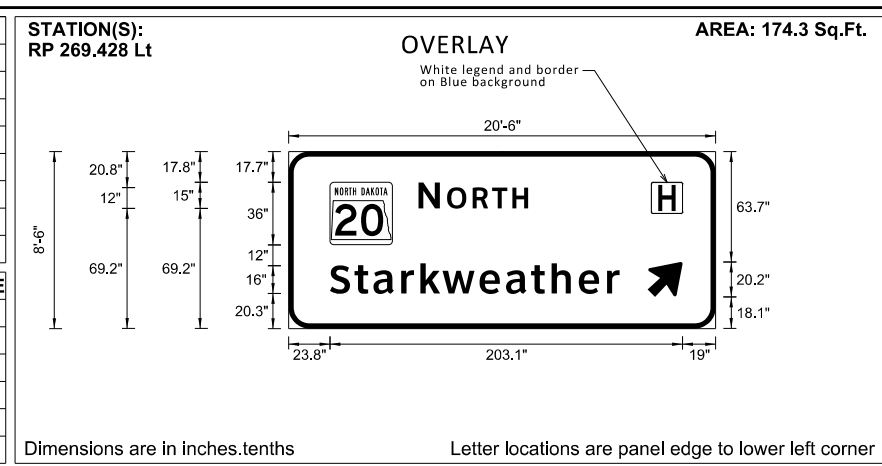


LETTER POSITION (X)													LENGTH	SIZE	SERIES
L	a	k	o	t	a								31.9	6/4.9	ClearviewHwy-5-W
24.6	29.6	36	41.5	47.6	52										
S	t	a	r	k	w	e	a	t	h	e	r		66.5	6/4.9	ClearviewHwy-5-W
24.4	30	34.4	40.8	45.3	50.5	58.8	64.9	70.6	75.4	81.6	88.1				
C	a	m	p	G	r	a	f	t	o	n			69.5	6/4.9	ClearviewHwy-5-W
9.7	16	22.4	31.4	35.8	42.4	49.7	53.9	59.8	63.8	68.3	75				
F	o	r	t	T	o	t	t	e	n				56.2	6/4.9	ClearviewHwy-5-W
9.7	15	21.7	25.6	28.5	34.6	40.4	46.5	50.7	55.2	61.6					

This document was originally issued and sealed by Michael J. Shomion Registration Number PE- 9221, on 01/23/2016 and the original document is stored at the North Dakota Department of Transportation

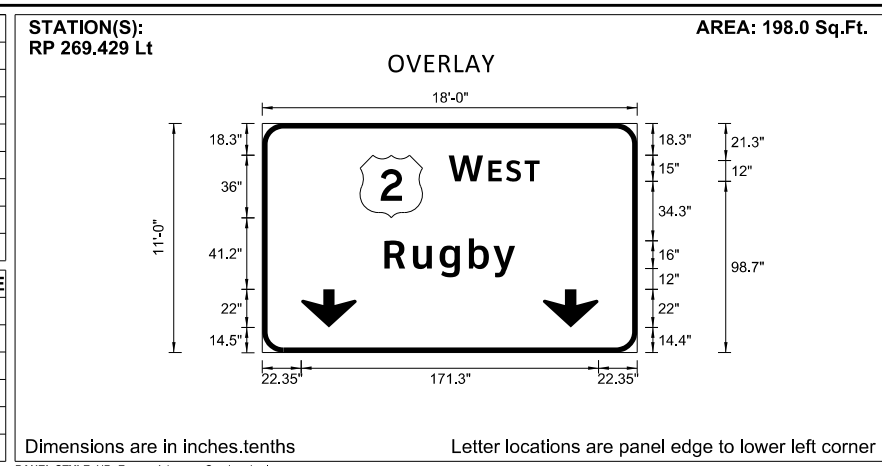
Sign Details  
Various Locations along Devils Lake - US 2

<b>SIGN NUMBER</b>	HWY 2 - SN 127
<b>WIDTH x HEIGHT</b>	20'-6" x 8'-6"
<b>BORDER WIDTH</b>	3" (inset 0")
<b>CORNER RADIUS</b>	12"
<b>MOUNTING</b>	Overhead
<b>BACKGROUND</b>	<b>TYPE:</b> XI Reflective <b>COLOR:</b> Green
<b>LEGEND/BORDER</b>	<b>TYPE:</b> XI Reflective <b>COLOR:</b> White
<b>SYMBOL</b>	<b>X</b> <b>Y</b> <b>WID</b> <b>HT</b> <b>ANGLE</b>
M1-5_GS2	23.8 48.3 36 36 0
AREXIT	206.8 18.2 22.3 25 45



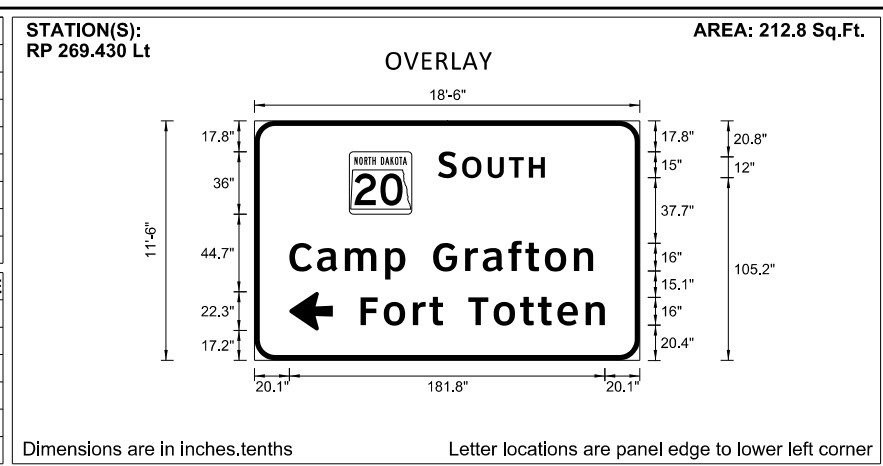
LETTER POSITION (X)											LENGTH	SIZE	SERIES	
N	O	R	T	H							63.2	15,12	ClearviewHwy-5-W-R	
74.8	91.3	106.1	117.3	128.9										
S	t	a	r	k	w	e	a	t	h	e	r	167	16/13	ClearviewHwy-5-W-R
23.8	38	48.9	64.9	76	88.7	110	125.3	139.7	151.6	167.2	183.4			

<b>SIGN NUMBER</b>	HWY 2 - SN 128
<b>WIDTH x HEIGHT</b>	18'-0" x 11'-0"
<b>BORDER WIDTH</b>	3" (inset 0")
<b>CORNER RADIUS</b>	12"
<b>MOUNTING</b>	Overhead
<b>BACKGROUND</b>	<b>TYPE:</b> XI Reflective <b>COLOR:</b> Green
<b>LEGEND/BORDER</b>	<b>TYPE:</b> XI Reflective <b>COLOR:</b> White
<b>SYMBOL</b>	<b>X</b> <b>Y</b> <b>WID</b> <b>HT</b> <b>ANGLE</b>
M1_4	56.3 77.7 36 36 0
ARDOWN	22.4 14.4 32 22 0
ARDOWN	161.6 14.4 32 22 0

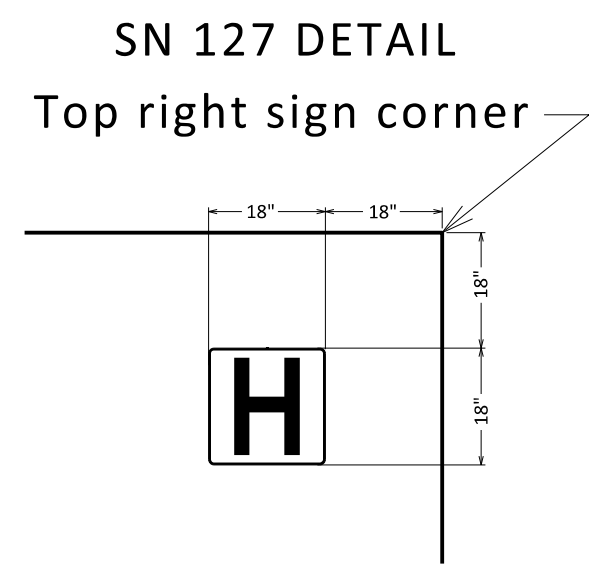


LETTER POSITION (X)											LENGTH	SIZE	SERIES
W	E	S	T								52.4	15,12	ClearviewHwy-5-W-R
107.3	130.3	140.3	151.1										
R	u	g	b	y							75.3	16/13	ClearviewHwy-5-W-R
70.4	86.8	102.2	119	133.1									

<b>SIGN NUMBER</b>	HWY 2 - SN 129
<b>WIDTH x HEIGHT</b>	18'-6" x 11'-6"
<b>BORDER WIDTH</b>	3" (inset 0")
<b>CORNER RADIUS</b>	12"
<b>MOUNTING</b>	Overhead
<b>BACKGROUND</b>	<b>TYPE:</b> XI Reflective <b>COLOR:</b> Green
<b>LEGEND/BORDER</b>	<b>TYPE:</b> XI Reflective <b>COLOR:</b> White
<b>SYMBOL</b>	<b>X</b> <b>Y</b> <b>WID</b> <b>HT</b> <b>ANGLE</b>
M1-5_GS2	54.7 84.2 36 36 0
AREXIT	20.1 17.2 22.3 25 180



LETTER POSITION (X)											LENGTH	SIZE	SERIES	
S	O	U	T	H							61.6	15,12	ClearviewHwy-5-W-R	
105.7	119.6	134.4	146.6	158.1										
C	a	m	p	G	r	a	f	t	o	n	175.1	16/13	ClearviewHwy-5-W-R	
20.1	36	52.1	75.3	86.9	102.9	121.4	131.5	146.3	156	167.2	184.1			
F	o	r	t	T	o	t	t	e	n		140.8	16/13	ClearviewHwy-5-W-R	
61.1	74.4	91.3	100.7	108.6	123.2	137.8	153	163.3	174.5	190.8				



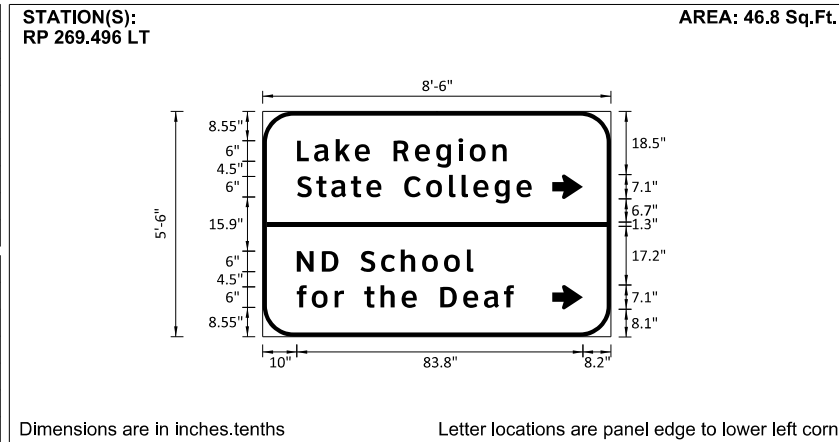
This document was originally issued and sealed by Michael J. Shomion Registration Number PE- 9221, on 01/23/2016 and the original document is stored at the North Dakota Department of Transportation

Sign Details  
Various Locations along Devils Lake - US 2



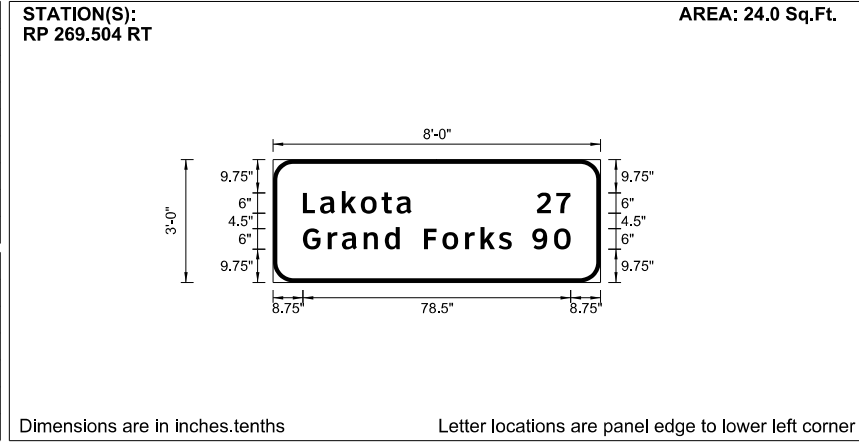
STATE	PROJECT NO.	SECTION NO.	SHEET NO.
ND	SHE-9-999(346)	110	233

<b>SIGN NUMBER</b>	HWY 2 - SN 130				
<b>WIDTH x HEIGHT</b>	8'-6" x 5'-6"				
<b>BORDER WIDTH</b>	1.25" (inset 0")				
<b>CORNER RADIUS</b>	9"				
<b>MOUNTING</b>	Ground				
<b>BACKGROUND</b>	TYPE: IV Reflective COLOR: Green / Green				
<b>LEGEND/BORDER</b>	TYPE: IV Reflective COLOR: White				
<b>SYMBOL</b>	<b>X</b>	<b>Y</b>	<b>WID</b>	<b>HT</b>	<b>ANGLE</b>
ARDD	84.8	40.4	7.1	9	0
ARDD	84.8	8	7.1	9	0



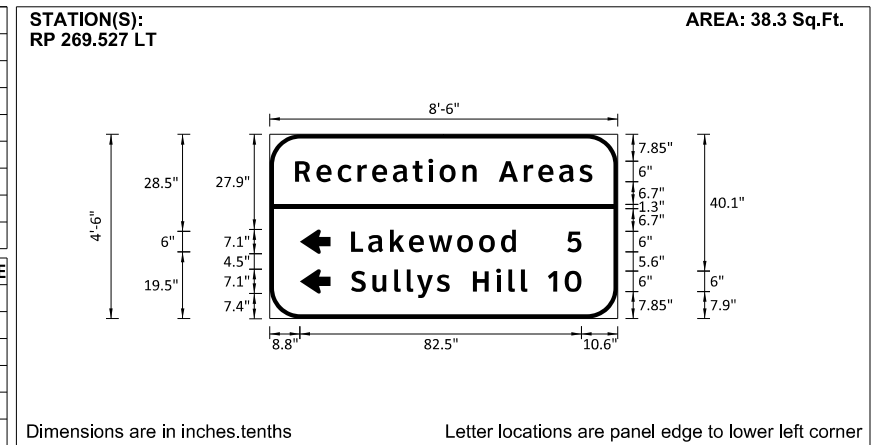
LETTER POSITION (X)											LENGTH	SIZE	SERIES		
L	a	k	e	R	e	g	i	o	n		61.5	6/4.9	ClearviewHwy-5-W		
10	15	21.4	27	31.4	38.3	44.6	50.8	57.3	60.6	67.3					
S	t	a	t	e	C	o	l	l	e	g	e		68.8	6/4.9	ClearviewHwy-5-W
10	15.7	20.1	25.8	30.4	34.8	41.4	47.9	54.6	58.3	61.7	68	74.4			
N	D	S	c	h	o	o	l						51.7	6/4.9	ClearviewHwy-5-W
10	17.3	22.2	28.6	34.7	40.5	46.7	53.1	59.8							
f	o	r	t	h	e	D	e	a	f				63.6	6/4.9	ClearviewHwy-5-W
10	14.4	21	23.8	29.7	34.5	40.7	45.1	52	58.7	64.8	70.7				

<b>SIGN NUMBER</b>	HWY 2 - SN 131				
<b>WIDTH x HEIGHT</b>	8'-0" x 3'-0"				
<b>BORDER WIDTH</b>	1.25" (inset 0")				
<b>CORNER RADIUS</b>	6"				
<b>MOUNTING</b>	Ground				
<b>BACKGROUND</b>	TYPE: IV Reflective COLOR: Green				
<b>LEGEND/BORDER</b>	TYPE: IV Reflective COLOR: White				
<b>SYMBOL</b>	<b>X</b>	<b>Y</b>	<b>WID</b>	<b>HT</b>	<b>ANGLE</b>



LETTER POSITION (X)											LENGTH	SIZE	SERIES		
L	a	k	o	t	a	2	7				78.5	6/4.9	ClearviewHwy-5-W		
8.8	13.8	20.2	25.7	31.8	36.2	77.3	83								
G	r	a	n	d	F	o	r	k	s	9	0		78.5	6/4.9	ClearviewHwy-5-W
8.8	16.1	20.2	26.6	32.8	37.1	44.3	49.6	56.3	60.8	66.1	76	82.3			

<b>SIGN NUMBER</b>	HWY 2 - SN 132				
<b>WIDTH x HEIGHT</b>	8'-6" x 4'-6"				
<b>BORDER WIDTH</b>	1.25" (inset 0")				
<b>CORNER RADIUS</b>	9"				
<b>MOUNTING</b>	Ground				
<b>BACKGROUND</b>	TYPE: IV Reflective COLOR: Brown / Brown				
<b>LEGEND/BORDER</b>	TYPE: IV Reflective COLOR: White				
<b>SYMBOL</b>	<b>X</b>	<b>Y</b>	<b>WID</b>	<b>HT</b>	<b>ANGLE</b>
ARDD	8.8	19	7.1	9	180
ARDD	8.8	7.3	7.1	9	180



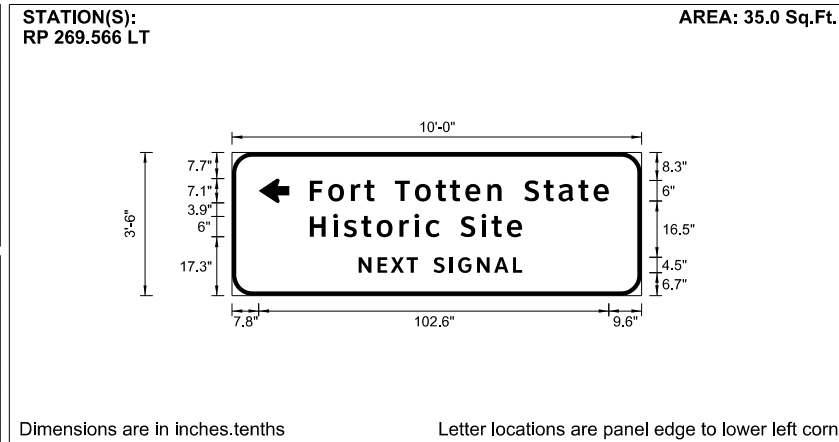
LETTER POSITION (X)											LENGTH	SIZE	SERIES					
R	e	c	r	e	a	t	i	o	n	A	r	e	a	s		87.1	6/4.9	ClearviewHwy-5-W
7.4	13.7	19.9	25.8	30	36.1	41.9	46.5	49.8	56.5	60.7	67.2	74.5	78.7	84.8	90.7			
L	a	k	e	w	o	o	d	5								67.5	6/4.9	ClearviewHwy-5-W
23.8	28.9	35.2	40.8	46.6	54.9	61.4	67.8	87.2										
S	u	l	l	y	s	H	i	l	l	1	0					67.5	6/4.9	ClearviewHwy-5-W
23.8	30.1	36.5	40.2	43.2	48.9	52.8	59.6	66.4	69.9	73.6	81.5	86.5						

This document was originally issued and sealed by Michael J. Shomion Registration Number PE- 9221, on 01/23/2016 and the original document is stored at the North Dakota Department of Transportation

Sign Details  
  
Various Locations along Devils Lake - US 2

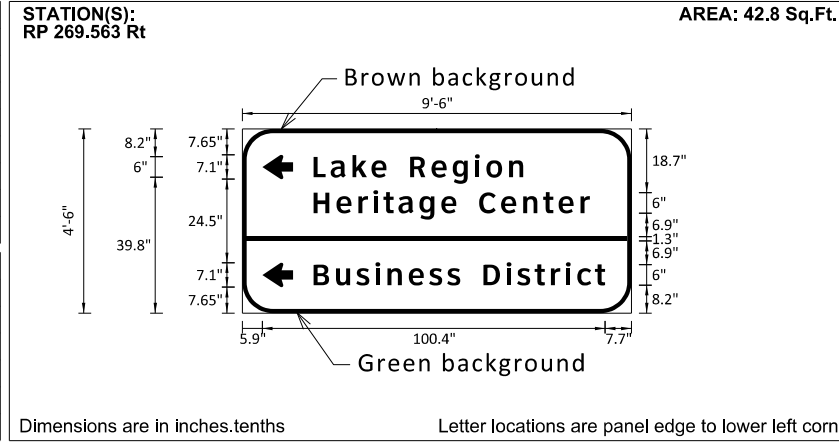
STATE	PROJECT NO.	SECTION NO.	SHEET NO.
ND	SHE-9-999(346)	110	234

<b>SIGN NUMBER</b>	HWY 2 - SN 133				
<b>WIDTH x HEIGHT</b>	10'-0" x 3'-6"				
<b>BORDER WIDTH</b>	1.25" (inset 0")				
<b>CORNER RADIUS</b>	6"				
<b>MOUNTING</b>	Ground				
<b>BACKGROUND</b>	TYPE: IV Reflective COLOR: Brown				
<b>LEGEND/BORDER</b>	TYPE: IV Reflective COLOR: White				
<b>SYMBOL</b>	<b>X</b>	<b>Y</b>	<b>WID</b>	<b>HT</b>	<b>ANGLE</b>
ARDD	7.8	27.2	7.1	9	180



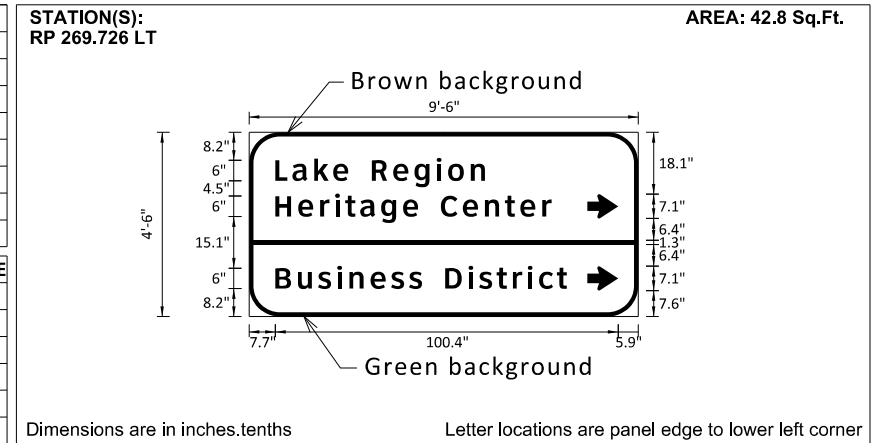
LETTER POSITION (X)													LENGTH	SIZE	SERIES				
F	o	r	t	T	o	t	t	e	S	t	a	t	e			87.6	6/4.9	ClearviewHwy-5-W	
22.8	28.2	34.8	38.7	41.7	47.8	53.6	59.7	63.8	68.3	74.8	79	85.6	91.3	95.7	101.5	106			
H	i	s	t	o	r	i	c	S	i	t	e						62.2	6/4.9	ClearviewHwy-5-W
22.8	29.6	32.7	37.9	42.4	49.1	53.4	56.7	60.8	66.9	73.1	76	80.6							
N	E	X	T	S	I	G	N	A	L								47.9	4.5	ClearviewHwy-5-W
37.1	42.6	46.5	51.2	54.4	59	63.8	66.3	71.8	76.8	82.3									

<b>SIGN NUMBER</b>	HWY 2 - SN 134				
<b>WIDTH x HEIGHT</b>	9'-6" x 4'-6"				
<b>BORDER WIDTH</b>	1.25" (inset 0")				
<b>CORNER RADIUS</b>	9"				
<b>MOUNTING</b>	Ground				
<b>BACKGROUND</b>	TYPE: IV Reflective COLOR: Green / Brown				
<b>LEGEND/BORDER</b>	TYPE: IV Reflective COLOR: White				
<b>SYMBOL</b>	<b>X</b>	<b>Y</b>	<b>WID</b>	<b>HT</b>	<b>ANGLE</b>
ARDD	5.9	39.2	7.1	9	180
ARDD	5.9	7.6	7.1	9	180



LETTER POSITION (X)													LENGTH	SIZE	SERIES					
L	a	k	e	R	e	g	i	o	n								61.5	6/4.9	ClearviewHwy-5-W	
20.9	25.9	32.3	37.8	42.3	49.2	55.5	61.7	68.2	71.5	78.2										
H	e	r	i	t	a	g	e	C	e	n	t	e	r				81	6/4.9	ClearviewHwy-5-W	
20.9	27.6	34	38.4	41.4	45.8	51.9	58.3	62.7	69.4	75.9	82.3	88.2	92.7	99.1						
B	u	s	i	n	e	s	s	D	i	s	t	r	i	c	t			85.4	6/4.9	ClearviewHwy-5-W
20.9	27.5	33.4	39	42.6	48.8	54.8	60	63.9	70.7	77.5	80.5	85.7	90.5	94.8	98.2	103.4				

<b>SIGN NUMBER</b>	HWY 2 - SN 135				
<b>WIDTH x HEIGHT</b>	9'-6" x 4'-6"				
<b>BORDER WIDTH</b>	1.25" (inset 0")				
<b>CORNER RADIUS</b>	9"				
<b>MOUNTING</b>	Ground				
<b>BACKGROUND</b>	TYPE: IV Reflective COLOR: Green / Brown				
<b>LEGEND/BORDER</b>	TYPE: IV Reflective COLOR: White				



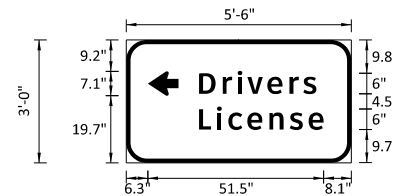
LETTER POSITION (X)													LENGTH	SIZE	SERIES					
L	a	k	e	R	e	g	i	o	n								61.5	6/4.9	ClearviewHwy-5-W	
7.6	12.7	19	24.6	29	35.9	42.2	48.4	55	58.3	65										
H	e	r	i	t	a	g	e	C	e	n	t	e	r				81	6/4.9	ClearviewHwy-5-W	
7.6	14.4	20.8	25.2	28.1	32.5	38.7	45.1	49.5	56.2	62.6	69.1	74.9	79.4	85.9						
B	u	s	i	n	e	s	s	D	i	s	t	r	i	c	t			85.4	6/4.9	ClearviewHwy-5-W
7.7	14.3	20.2	25.8	29.4	35.6	41.6	46.8	50.7	57.5	64.3	67.3	72.5	77.3	81.6	85	90.2				

This document was originally issued and sealed by Michael J. Shomion Registration Number PE- 9221, on 01/23/2016 and the original document is stored at the North Dakota Department of Transportation

Sign Details  
Various Locations along Devils Lake - US 2

<b>SIGN NUMBER</b>	HWY 2 - SN 136
<b>WIDTH x HEIGHT</b>	5'-6" x 3'-0"
<b>BORDER WIDTH</b>	1.25" (inset 0")
<b>CORNER RADIUS</b>	6"
<b>MOUNTING</b>	Ground
<b>BACKGROUND</b>	<b>TYPE:</b> IV Reflective <b>COLOR:</b> Green
<b>LEGEND/BORDER</b>	<b>TYPE:</b> IV Reflective <b>COLOR:</b> White

**STATION(S):**  
RP 269.834 Lt **AREA: 16.5 Sq.Ft.**



Dimensions are in inches.tenths Letter locations are panel edge to lower left corner

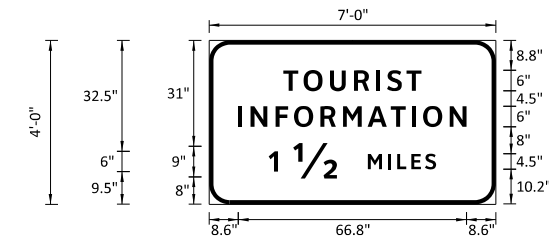
PANEL STYLE: ND\_Conv\_Destination.ssi

SYMBOL	X	Y	WID	HT	ANGLE
ARDD	6.3	19.7	7.1	9	180

LETTER POSITION (X)							LENGTH	SIZE	SERIES
D	r	i	v	e	r	s	34.4	6/4.9	ClearviewHwy-5-W
21.3	28.3	32.7	35.5	41.4	47.9	51.9			
L	i	c	e	n	s	e	36.5	6/4.9	ClearviewHwy-5-W
21.3	26.6	29.9	35.5	42	47.9	53.4			

<b>SIGN NUMBER</b>	HWY 2 - SN 137
<b>WIDTH x HEIGHT</b>	7'-0" x 4'-0"
<b>BORDER WIDTH</b>	1.25" (inset 0")
<b>CORNER RADIUS</b>	6"
<b>MOUNTING</b>	Ground
<b>BACKGROUND</b>	<b>TYPE:</b> IV Reflective <b>COLOR:</b> Blue
<b>LEGEND/BORDER</b>	<b>TYPE:</b> IV Reflective <b>COLOR:</b> White

**STATION(S):**  
RP 270.777 LT **AREA: 28.0 Sq.Ft.**



Dimensions are in inches.tenths Letter locations are panel edge to lower left corner

PANEL STYLE: ND\_Conv\_General Services.ssi

SYMBOL	X	Y	WID	HT	ANGLE

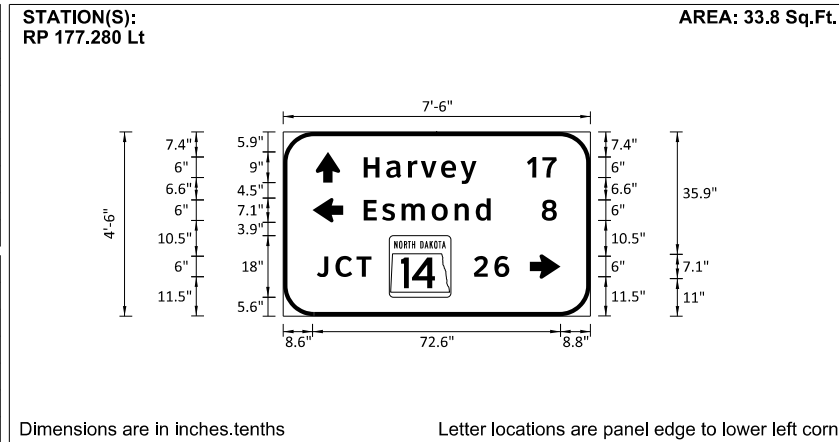
LETTER POSITION (X)							LENGTH	SIZE	SERIES				
T	O	U	R	I	S	T	40.4	6	ClearviewHwy-5-W				
21.8	27.7	35.4	42.5	49.1	52.2	57.9							
I	N	F	O	R	M	A	T	I	O	N	66.8	6	ClearviewHwy-5-W
8.6	12.2	19.5	24.9	32.7	39.2	46.5	53.3	59.4	62.7	70.5			
1											2.7	6	ClearviewHwy-5-W
17.5													
1/2	M	I	L	E	S						41.8	9,4.5	ClearviewHwy-5-W
24.7	46.5	52.5	55.1	59.2	63.3								

This document was originally issued and sealed by Michael J. Shomion Registration Number PE- 9221, on 01/23/2016 and the original document is stored at the North Dakota Department of Transportation

Sign Details  
  
Various Locations along Devils Lake - US 2

STATE	PROJECT NO.	SECTION NO.	SHEET NO.
ND	SHE-9-999(346)	110	236

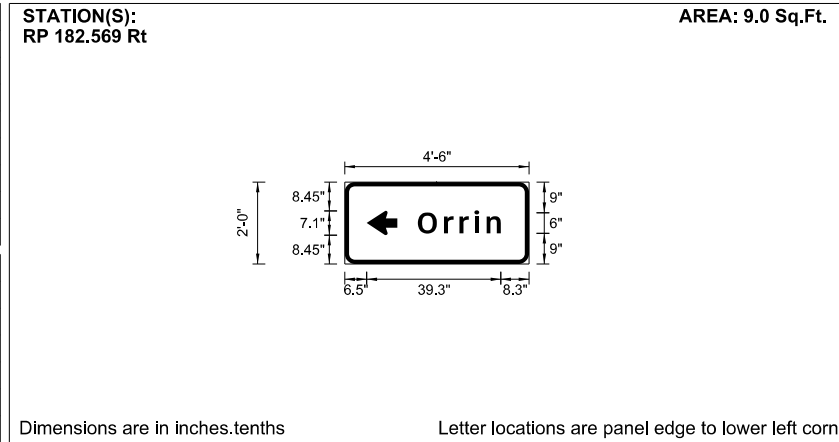
<b>SIGN NUMBER</b>	HWY 3 - SN 1				
<b>WIDTH x HEIGHT</b>	7'-6" x 4'-6"				
<b>BORDER WIDTH</b>	1.25" (inset 0")				
<b>CORNER RADIUS</b>	9"				
<b>MOUNTING</b>	Ground				
<b>BACKGROUND</b>	TYPE: IV Reflective COLOR: Green				
<b>LEGEND/BORDER</b>	TYPE: IV Reflective COLOR: White				
<b>SYMBOL</b>	<b>X</b>	<b>Y</b>	<b>WID</b>	<b>HT</b>	<b>ANGLE</b>
ARDD	9.5	39.1	7.1	9	90
ARDD	8.6	27.5	7.1	9	180
ARDD	72.2	11	7.1	9	0
M1-5_GS2	31.1	5.6	18	18	0



PANEL STYLE: ND\_Conv\_Destination.asd

LETTER POSITION (X)										LENGTH	SIZE	SERIES
H	a	r	v	e	y	1	7			56.6	6/4.9	ClearviewHwy-5-W
23.6	30.2	36.6	40.3	46.2	52	71.4	75.9					
E	s	m	o	n	d	8				56.6	6/4.9	ClearviewHwy-5-W
23.6	28.9	34.7	43.5	50.2	56.4	75.8						
J	C	T	2	6						56.4	6	ClearviewHwy-5-W
9.8	15.3	21.5	55.8	61.9								

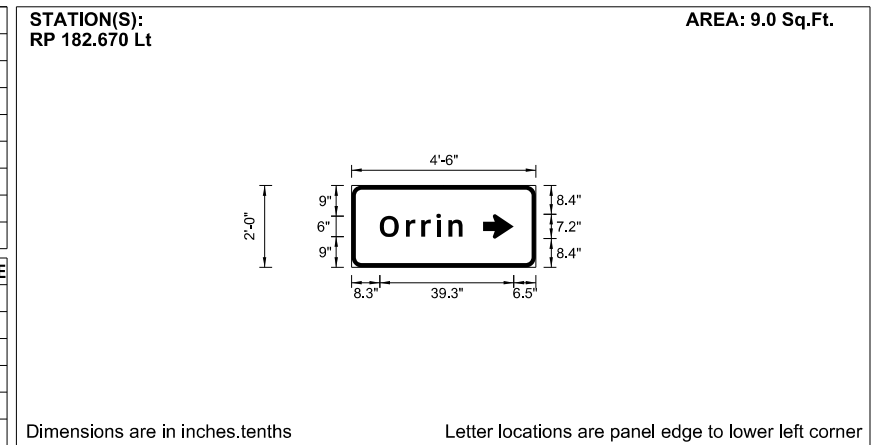
<b>SIGN NUMBER</b>	HWY 3 - SN 2				
<b>WIDTH x HEIGHT</b>	4'-6" x 2'-0"				
<b>BORDER WIDTH</b>	1.25" (inset 0")				
<b>CORNER RADIUS</b>	3"				
<b>MOUNTING</b>	Ground				
<b>BACKGROUND</b>	TYPE: IV Reflective COLOR: Green				
<b>LEGEND/BORDER</b>	TYPE: IV Reflective COLOR: White				
<b>SYMBOL</b>	<b>X</b>	<b>Y</b>	<b>WID</b>	<b>HT</b>	<b>ANGLE</b>
ARDD	6.5	8.4	7.1	9	180



PANEL STYLE: ND\_Conv\_Destination.asd

LETTER POSITION (X)					LENGTH	SIZE	SERIES
O	r	r	i	n	24.3	6/4.9	ClearviewHwy-5-W
21.5	29.1	33.6	38	41.6			

<b>SIGN NUMBER</b>	HWY 3 - SN 3				
<b>WIDTH x HEIGHT</b>	4'-6" x 2'-0"				
<b>BORDER WIDTH</b>	1.25" (inset 0")				
<b>CORNER RADIUS</b>	3"				
<b>MOUNTING</b>	Ground				
<b>BACKGROUND</b>	TYPE: IV Reflective COLOR: Green				
<b>LEGEND/BORDER</b>	TYPE: IV Reflective COLOR: White				
<b>SYMBOL</b>	<b>X</b>	<b>Y</b>	<b>WID</b>	<b>HT</b>	<b>ANGLE</b>
ARDD	38.5	8.4	7.2	9	0



PANEL STYLE: ND\_Conv\_Destination.asd

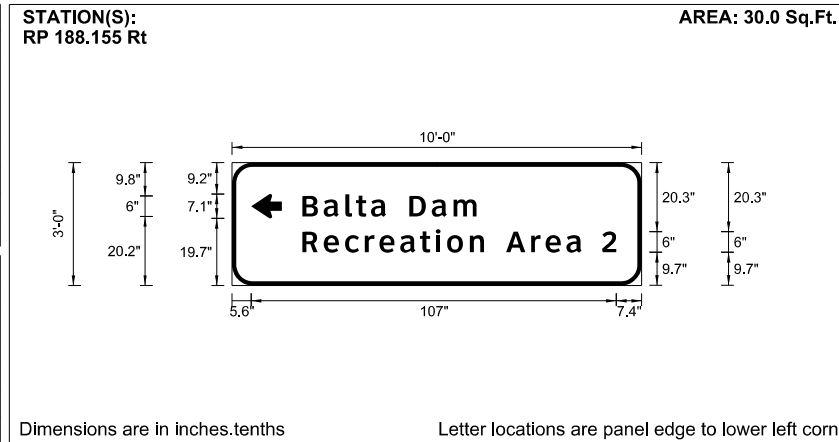
LETTER POSITION (X)					LENGTH	SIZE	SERIES
O	r	r	i	n	24.3	6/4.9	ClearviewHwy-5-W
8.3	15.9	20.4	24.8	28.4			

This document was originally issued and sealed by Michael J. Shomion Registration Number PE- 9221, on 01/23/2016 and the original document is stored at the North Dakota Department of Transportation

Sign Details  
  
Various Locations along ND-3

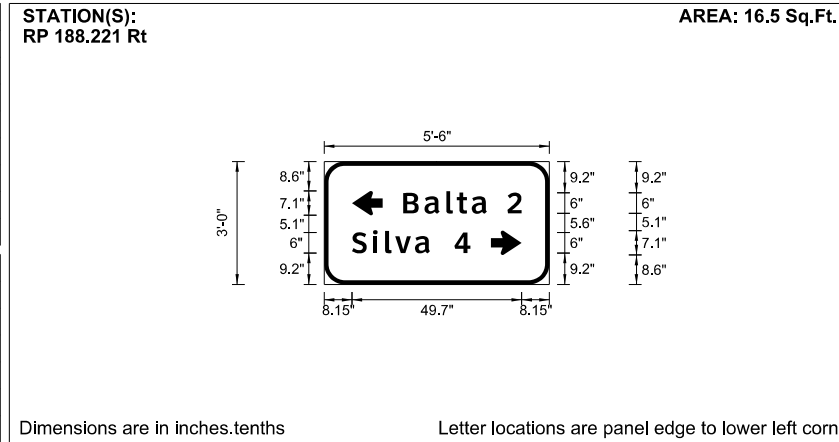
STATE	PROJECT NO.	SECTION NO.	SHEET NO.
ND	SHE-9-999(346)	110	237

<b>SIGN NUMBER</b>	HWY 3 - SN 4				
<b>WIDTH x HEIGHT</b>	10'-0" x 3'-0"				
<b>BORDER WIDTH</b>	1.25" (inset 0")				
<b>CORNER RADIUS</b>	6"				
<b>MOUNTING</b>	Ground				
<b>BACKGROUND</b>	TYPE: IV Reflective				
	COLOR: Brown				
<b>LEGEND/BORDER</b>	TYPE: IV Reflective				
	COLOR: White				
<b>SYMBOL</b>	<b>X</b>	<b>Y</b>	<b>WID</b>	<b>HT</b>	<b>ANGLE</b>
ARDD	5.6	19.7	7.1	9	180



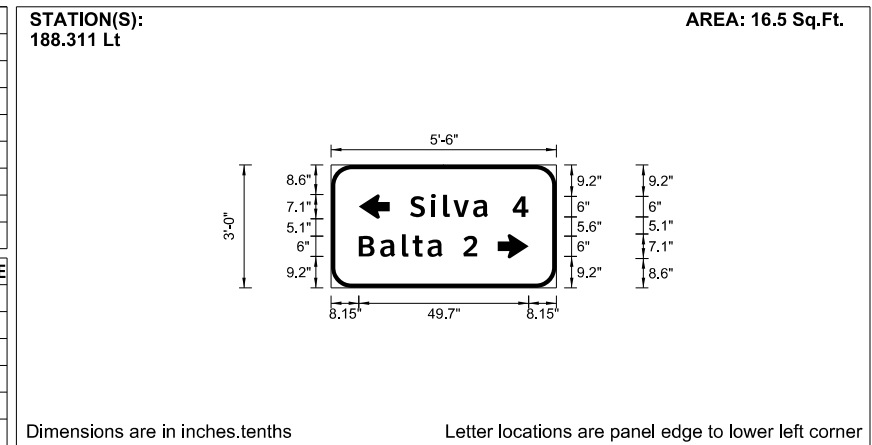
LETTER POSITION (X)													LENGTH	SIZE	SERIES				
B	a	l	t	a	D	a	m						51.1	6/4.9	ClearviewHwy-5-W				
20.6	26.9	33.2	36.3	40.7	45.2	52	58.5	64.9											
R	e	c	r	e	a	t	i	o	n	A	r	e	a				81.9	6/4.9	ClearviewHwy-5-W
20.6	26.9	33.1	38.9	43.2	49.3	55.1	59.7	63	69.7	73.8	80.3	87.6	91.9	98					
2																	4.1	6	ClearviewHwy-5-W
108.5																			

<b>SIGN NUMBER</b>	HWY 3 - SN 5				
<b>WIDTH x HEIGHT</b>	5'-6" x 3'-0"				
<b>BORDER WIDTH</b>	1.25" (inset 0")				
<b>CORNER RADIUS</b>	6"				
<b>MOUNTING</b>	Ground				
<b>BACKGROUND</b>	TYPE: IV Reflective				
	COLOR: Green				
<b>LEGEND/BORDER</b>	TYPE: IV Reflective				
	COLOR: White				
<b>SYMBOL</b>	<b>X</b>	<b>Y</b>	<b>WID</b>	<b>HT</b>	<b>ANGLE</b>
ARDD	8.1	20.2	7.1	9	180
ARDD	48.9	8.6	7.1	9	0



LETTER POSITION (X)													LENGTH	SIZE	SERIES
B	a	l	t	a	2								34.7	6/4.9	ClearviewHwy-5-W
23.2	29.4	35.8	38.9	43.3	53.7										
S	i	l	v	a	4								34.7	6/4.9	ClearviewHwy-5-W
8.2	14.3	17.8	20.8	26.6	38.1										

<b>SIGN NUMBER</b>	HWY 3 - SN 6				
<b>WIDTH x HEIGHT</b>	5'-6" x 3'-0"				
<b>BORDER WIDTH</b>	1.25" (inset 0")				
<b>CORNER RADIUS</b>	6"				
<b>MOUNTING</b>	Ground				
<b>BACKGROUND</b>	TYPE: IV Reflective				
	COLOR: Green				
<b>LEGEND/BORDER</b>	TYPE: IV Reflective				
	COLOR: White				
<b>SYMBOL</b>	<b>X</b>	<b>Y</b>	<b>WID</b>	<b>HT</b>	<b>ANGLE</b>
ARDD	8.1	20.2	7.1	9	180
ARDD	48.9	8.6	7.1	9	0



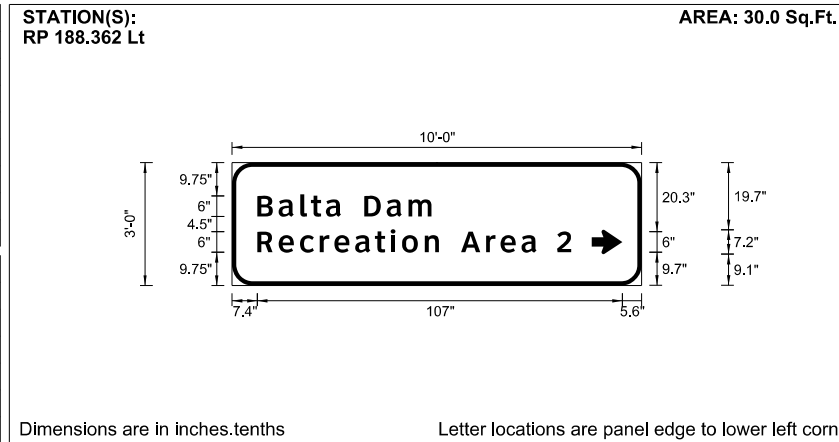
LETTER POSITION (X)													LENGTH	SIZE	SERIES
S	i	l	v	a	4								34.7	6/4.9	ClearviewHwy-5-W
23.2	29.3	32.9	35.8	41.6	53.1										
B	a	l	t	a	2								34.7	6/4.9	ClearviewHwy-5-W
8.2	14.4	20.8	23.9	28.3	38.7										

This document was originally issued and sealed by Michael J. Shomion Registration Number PE- 9221, on 01/23/2016 and the original document is stored at the North Dakota Department of Transportation

Sign Details  
Various Locations along ND-3

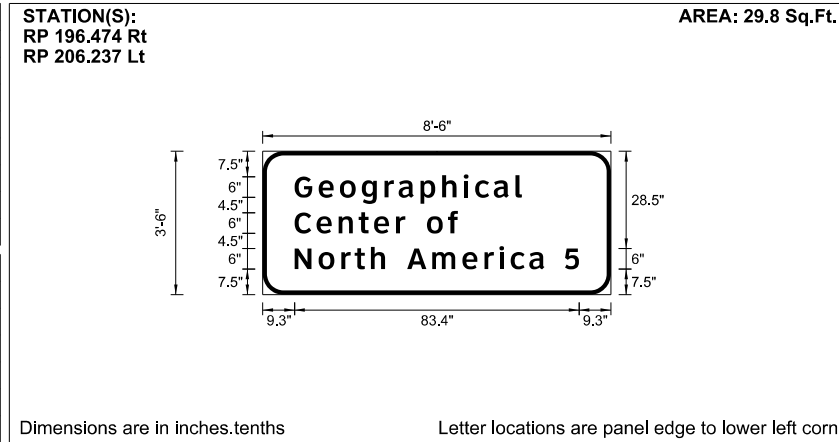
STATE	PROJECT NO.	SECTION NO.	SHEET NO.
ND	SHE-9-999(346)	110	238

<b>SIGN NUMBER</b>	HWY 3 - SN 7				
<b>WIDTH x HEIGHT</b>	10'-0" x 3'-0"				
<b>BORDER WIDTH</b>	1.25" (inset 0")				
<b>CORNER RADIUS</b>	6"				
<b>MOUNTING</b>	Ground				
<b>BACKGROUND</b>	TYPE: IV Reflective				
	COLOR: Brown				
<b>LEGEND/BORDER</b>	TYPE: IV Reflective				
	COLOR: White				
<b>SYMBOL</b>	<b>X</b>	<b>Y</b>	<b>WID</b>	<b>HT</b>	<b>ANGLE</b>
ARDD	105.4	9.2	7.2	9	0



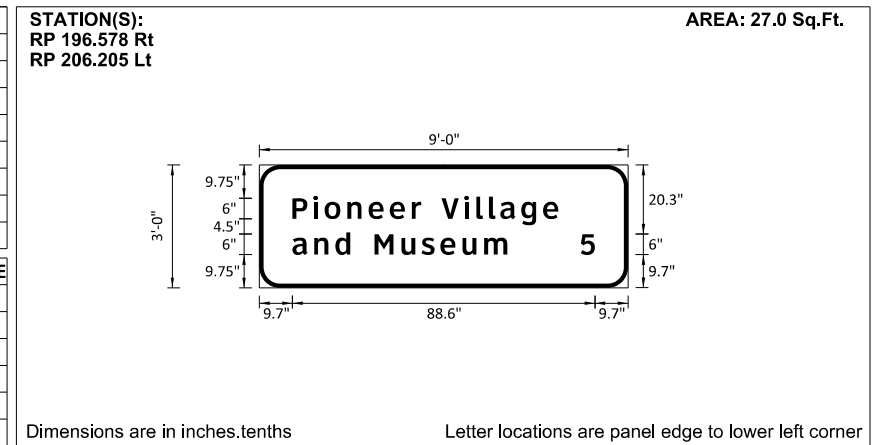
LETTER POSITION (X)													LENGTH	SIZE	SERIES			
B	a	l	t	a		D	a	m					51.1	6/4.9	ClearviewHwy-5-W			
7.4	13.7	20	23.1	27.5	32	38.8	45.3	51.7										
R	e	c	r	e	a	t	i	o	n		A	r	e	a		81.9	6/4.9	ClearviewHwy-5-W
7.4	13.7	19.9	25.7	30	36.1	41.9	46.5	49.8	56.5	60.6	67.1	74.4	78.7	84.8				
2																4.1	6	ClearviewHwy-5-W
95.3																		

<b>SIGN NUMBER</b>	HWY 3 - SN 8				
<b>WIDTH x HEIGHT</b>	8'-6" x 3'-6"				
<b>BORDER WIDTH</b>	1.25" (inset 0")				
<b>CORNER RADIUS</b>	6"				
<b>MOUNTING</b>	Ground				
<b>BACKGROUND</b>	TYPE: IV Reflective				
	COLOR: Green				
<b>LEGEND/BORDER</b>	TYPE: IV Reflective				
	COLOR: White				
<b>SYMBOL</b>	<b>X</b>	<b>Y</b>	<b>WID</b>	<b>HT</b>	<b>ANGLE</b>



LETTER POSITION (X)													LENGTH	SIZE	SERIES		
G	e	o	g	r	a	p	h	i	c	a	l		66.6	6/4.9	ClearviewHwy-5-W		
9.3	16.4	22.6	29	35.7	39.8	46.2	52.6	58.9	62.2	67.7	74						
C	e	n	t	e	r		o	f					47.9	6/4.9	ClearviewHwy-5-W		
9.3	15.8	22.2	28.1	32.6	39.1	41.8	48.1	54.3									
N	o	r	t	h		A	m	e	r	i	c	a	5		83.4	6/4.9	ClearviewHwy-5-W
9.3	16.4	23	26.9	31.7	35.8	42.3	49.6	58.5	64.9	69.3	72.6	78.1	88.5				

<b>SIGN NUMBER</b>	HWY 3 - SN 9				
<b>WIDTH x HEIGHT</b>	9'-0" x 3'-0"				
<b>BORDER WIDTH</b>	1.25" (inset 0")				
<b>CORNER RADIUS</b>	6"				
<b>MOUNTING</b>	Ground				
<b>BACKGROUND</b>	TYPE: IV Reflective				
	COLOR: Brown				
<b>LEGEND/BORDER</b>	TYPE: IV Reflective				
	COLOR: White				
<b>SYMBOL</b>	<b>X</b>	<b>Y</b>	<b>WID</b>	<b>HT</b>	<b>ANGLE</b>



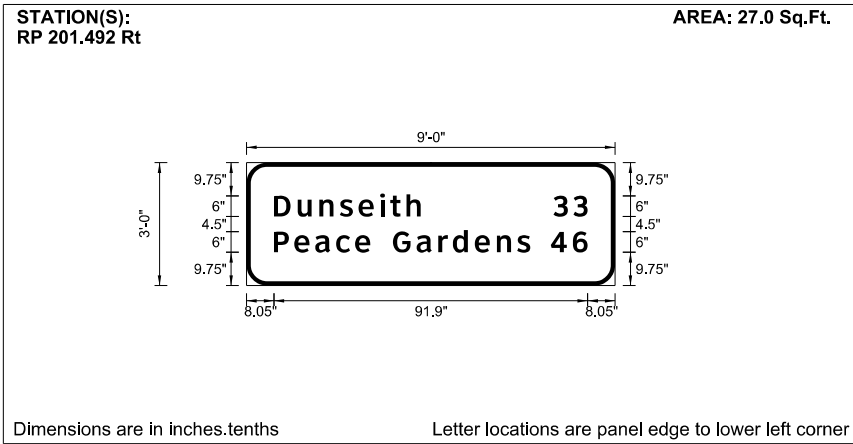
LETTER POSITION (X)													LENGTH	SIZE	SERIES			
P	i	o	n	e	e	r		V	i	l	l	a	g	e		77.9	6/4.9	ClearviewHwy-5-W
9.7	15.8	19.1	25.8	32	38.2	44.7	47.4	53.4	60	63.6	67.3	70.6	76.7	83.2				
a	n	d		M	u	s	e	u	m	5						88.6	6/4.9	ClearviewHwy-5-W
9.7	16.1	22.3	26.6	33.8	41.6	47.5	53	59.5	65.9	94.2								

This document was originally issued and sealed by Michael J. Shomion Registration Number PE- 9221, on 01/26/2016 and the original document is stored at the North Dakota Department of Transportation

Sign Details  
Various Locations along ND-3

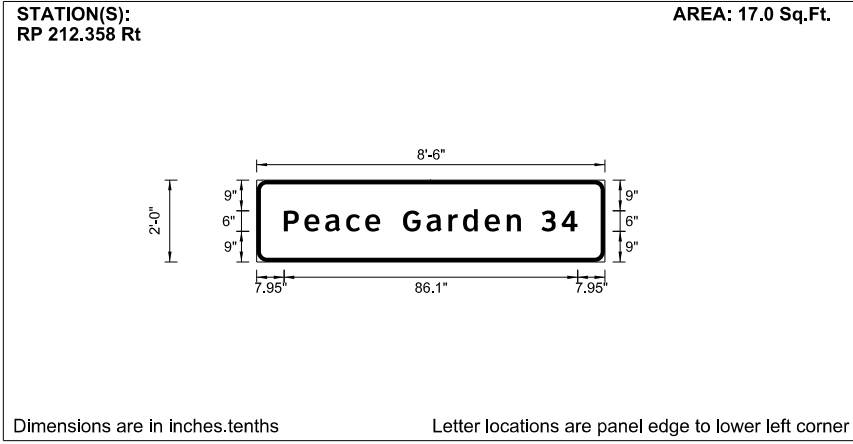


<b>SIGN NUMBER</b>	HWY 3 - SN 13
<b>WIDTH x HEIGHT</b>	9'-0" x 3'-0"
<b>BORDER WIDTH</b>	1.25" (inset 0")
<b>CORNER RADIUS</b>	6"
<b>MOUNTING</b>	Ground
<b>BACKGROUND</b>	<b>TYPE:</b> IV Reflective <b>COLOR:</b> Green
<b>LEGEND/BORDER</b>	<b>TYPE:</b> IV Reflective <b>COLOR:</b> White
<b>SYMBOL</b>	<b>X</b> <b>Y</b> <b>WID</b> <b>HT</b> <b>ANGLE</b>



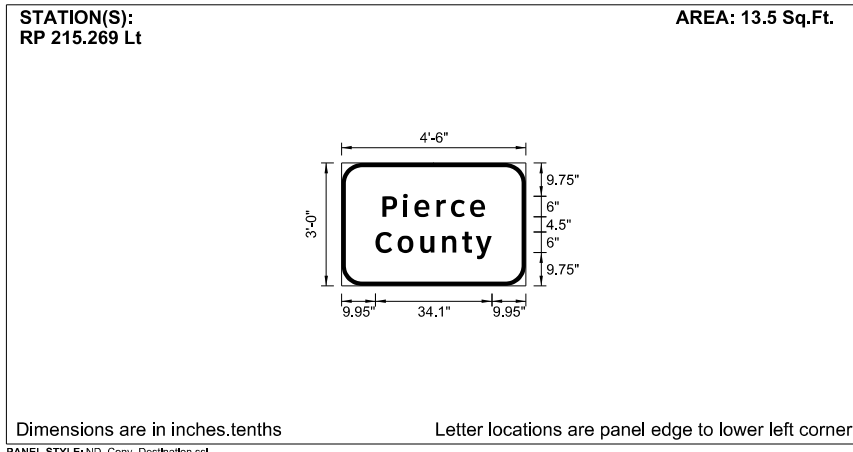
LETTER POSITION (X)													LENGTH	SIZE	SERIES			
D	u	n	s	e	i	t	h	3	3				91.9	6/4.9	ClearviewHwy-5-W			
8	15	21.4	27.3	32.8	39.2	42.1	46.9	90	95.8									
P	e	a	c	e		G	a	r	d	e	n	s	4	6		91.9	6/4.9	ClearviewHwy-5-W
8	14	20.1	26.3	31.8	36.3	42.9	49.8	56.2	60.5	66.9	73.3	79.3	89.1	95.6				

<b>SIGN NUMBER</b>	HWY 3 - SN 16
<b>WIDTH x HEIGHT</b>	8'-6" x 2'-0"
<b>BORDER WIDTH</b>	1.25" (inset 0")
<b>CORNER RADIUS</b>	3"
<b>MOUNTING</b>	Ground
<b>BACKGROUND</b>	<b>TYPE:</b> IV Reflective <b>COLOR:</b> Green
<b>LEGEND/BORDER</b>	<b>TYPE:</b> IV Reflective <b>COLOR:</b> White
<b>SYMBOL</b>	<b>X</b> <b>Y</b> <b>WID</b> <b>HT</b> <b>ANGLE</b>



LETTER POSITION (X)													LENGTH	SIZE	SERIES		
P	e	a	c	e		G	a	r	d	e	n	3	4		86.1	6/4.9	ClearviewHwy-5-W
8	14	20.1	26.2	31.8	36.2	42.8	49.8	56.1	60.4	66.8	73.3	83.4	89.3				

<b>SIGN NUMBER</b>	HWY 3 - SN 17
<b>WIDTH x HEIGHT</b>	4'-6" x 3'-0"
<b>BORDER WIDTH</b>	1.25" (inset 0")
<b>CORNER RADIUS</b>	6"
<b>MOUNTING</b>	Ground
<b>BACKGROUND</b>	<b>TYPE:</b> IV Reflective <b>COLOR:</b> Green
<b>LEGEND/BORDER</b>	<b>TYPE:</b> IV Reflective <b>COLOR:</b> White
<b>SYMBOL</b>	<b>X</b> <b>Y</b> <b>WID</b> <b>HT</b> <b>ANGLE</b>



LETTER POSITION (X)													LENGTH	SIZE	SERIES	
P	i	e	r	c	e								30.1	6/4.9	ClearviewHwy-5-W	
11.9	18	21.3	27.8	32.1	37.6											
C	o	u	n	t	y								34.1	6/4.9	ClearviewHwy-5-W	
10	16.4	23.1	29.5	35.3	39.3											

This document was originally issued and sealed by Michael J. Shomion Registration Number PE- 9221, on 01/23/2016 and the original document is stored at the North Dakota Department of Transportation

Sign Details  
Various Locations along ND-3



	STATE	PROJECT NO.	SECTION NO.	SHEET NO.
	ND	SHE-9-999(346)	110	241

<b>SIGN NUMBER</b>	HWY 3 - SN 18
<b>WIDTH x HEIGHT</b>	4'-6" x 3'-0"
<b>BORDER WIDTH</b>	1.25" (inset 0")
<b>CORNER RADIUS</b>	6"
<b>MOUNTING</b>	Ground
<b>BACKGROUND</b>	<b>TYPE:</b> IV Reflective <b>COLOR:</b> Green
<b>LEGEND/BORDER</b>	<b>TYPE:</b> IV Reflective <b>COLOR:</b> White
<b>SYMBOL</b>	<b>X</b> <b>Y</b> <b>WID</b> <b>HT</b> <b>ANGLE</b>

**STATION(S):**  
RP 215.348 Rt

**AREA: 13.5 Sq.Ft.**

Dimensions are in inches.tenths Letter locations are panel edge to lower left corner

PANEL STYLE: ND\_Conv\_Destination.asd

LETTER POSITION (X)										LENGTH	SIZE	SERIES
R	o	l	e	t	t	e				35.4	6/4.9	ClearviewHwy-5-W
9.3	15.6	22.3	25.7	31.6	35.8	40.3						
C	o	u	n	t	y					34.1	6/4.9	ClearviewHwy-5-W
10	16.4	23.1	29.5	35.3	39.3							

<b>SIGN NUMBER</b>	HWY 3 - SN 19
<b>WIDTH x HEIGHT</b>	7'-6" x 2'-0"
<b>BORDER WIDTH</b>	1.25" (inset 0")
<b>CORNER RADIUS</b>	3"
<b>MOUNTING</b>	Ground
<b>BACKGROUND</b>	<b>TYPE:</b> IV Reflective <b>COLOR:</b> Green
<b>LEGEND/BORDER</b>	<b>TYPE:</b> IV Reflective <b>COLOR:</b> White
<b>SYMBOL</b>	<b>X</b> <b>Y</b> <b>WID</b> <b>HT</b> <b>ANGLE</b>
ARDD	7.7 8.4 7.1 9 180

**STATION(S):**  
RP 219.271 Rt

**AREA: 15.0 Sq.Ft.**

Dimensions are in inches.tenths Letter locations are panel edge to lower left corner

PANEL STYLE: ND\_Conv\_Destination.asd

LETTER POSITION (X)										LENGTH	SIZE	SERIES	
W	i	l	l	o	w	C	i	t	y	57.8	6/4.9	ClearviewHwy-5-W	
22.7	32.3	35.9	39.6	43	49	56	62.2	68.8	71.7	75.8			

<b>SIGN NUMBER</b>	HWY 3 - SN 20
<b>WIDTH x HEIGHT</b>	7'-6" x 2'-0"
<b>BORDER WIDTH</b>	1.25" (inset 0")
<b>CORNER RADIUS</b>	3"
<b>MOUNTING</b>	Ground
<b>BACKGROUND</b>	<b>TYPE:</b> IV Reflective <b>COLOR:</b> Green
<b>LEGEND/BORDER</b>	<b>TYPE:</b> IV Reflective <b>COLOR:</b> White
<b>SYMBOL</b>	<b>X</b> <b>Y</b> <b>WID</b> <b>HT</b> <b>ANGLE</b>
ARDD	73.3 8.4 7.2 9 0

**STATION(S):**  
RP 219.365 Lt

**AREA: 15.0 Sq.Ft.**

Dimensions are in inches.tenths Letter locations are panel edge to lower left corner

PANEL STYLE: ND\_Conv\_Destination.asd

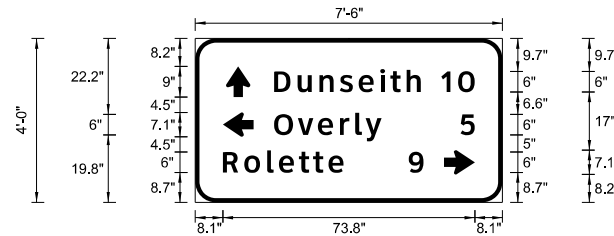
LETTER POSITION (X)										LENGTH	SIZE	SERIES	
W	i	l	l	o	w	C	i	t	y	57.8	6/4.9	ClearviewHwy-5-W	
9.5	19.1	22.7	26.4	29.8	35.8	42.8	49	55.6	58.5	62.6			

This document was originally issued and sealed by Michael J. Shomion Registration Number PE- 9221, on 01/23/2016 and the original document is stored at the North Dakota Department of Transportation

Sign Details  
Various Locations along ND-3

<b>SIGN NUMBER</b>	HWY 3 - SN 21				
<b>WIDTH x HEIGHT</b>	7'-6" x 4'-0"				
<b>BORDER WIDTH</b>	1.25" (inset 0")				
<b>CORNER RADIUS</b>	6"				
<b>MOUNTING</b>	Ground				
<b>BACKGROUND</b>	<b>TYPE:</b> IV Reflective <b>COLOR:</b> Green				
<b>LEGEND/BORDER</b>	<b>TYPE:</b> IV Reflective <b>COLOR:</b> White				
<b>SYMBOL</b>	<b>X</b>	<b>Y</b>	<b>WID</b>	<b>HT</b>	<b>ANGLE</b>
ARDD	9	30.8	7.1	9	90
ARDD	8.1	19.2	7.1	9	180
ARDD	72.9	8.2	7.1	9	0

**STATION(S):** RP 224.221 Rt **AREA: 30.0 Sq.Ft.**



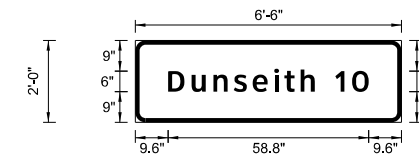
Dimensions are in inches.tenths Letter locations are panel edge to lower left corner

PANEL STYLE: ND\_Conv\_Destination.ssi

LETTER POSITION (X)											LENGTH	SIZE	SERIES
D	u	n	s	e	i	t	h	1	0		58.8	6/4.9	ClearviewHwy-5-W
23.1	30	36.4	42.4	47.9	54.2	57.2	61.9	72.1	77				
O	v	e	r	l	y	5					58.8	6/4.9	ClearviewHwy-5-W
23.1	30	35.9	42.4	46.9	49.9	77.8							
R	o	l	e	t	t	e	9				58.8	6/4.9	ClearviewHwy-5-W
8.1	14.4	21	24.5	30.4	34.5	39	62.5						

<b>SIGN NUMBER</b>	HWY 3 - SN 22				
<b>WIDTH x HEIGHT</b>	6'-6" x 2'-0"				
<b>BORDER WIDTH</b>	1.25" (inset 0")				
<b>CORNER RADIUS</b>	3"				
<b>MOUNTING</b>	Ground				
<b>BACKGROUND</b>	<b>TYPE:</b> IV Reflective <b>COLOR:</b> Green				
<b>LEGEND/BORDER</b>	<b>TYPE:</b> IV Reflective <b>COLOR:</b> White				

**STATION(S):** RP 224.416 Rt **AREA: 13.0 Sq.Ft.**



Dimensions are in inches.tenths Letter locations are panel edge to lower left corner

PANEL STYLE: ND\_Conv\_Distance.ssi

LETTER POSITION (X)											LENGTH	SIZE	SERIES
D	u	n	s	e	i	t	h	1	0		58.8	6/4.9	ClearviewHwy-5-W
9.6	16.5	22.9	28.9	34.4	40.7	43.7	48.4	58.6	63.5				

This document was originally issued and sealed by Michael J. Shomion Registration Number PE- 9221, on 01/23/2016 and the original document is stored at the North Dakota Department of Transportation

Sign Details  
Various Locations along ND-3

STATE	PROJECT NO.	SECTION NO.	SHEET NO.
ND	SHE-9-999(346)	110	243

<b>SIGN NUMBER</b>	HWY 4 - SN 1				
<b>WIDTH x HEIGHT</b>	8'-0" x 3'-0"				
<b>BORDER WIDTH</b>	1.25" (inset 0")				
<b>CORNER RADIUS</b>	6"				
<b>MOUNTING</b>	Ground				
<b>BACKGROUND</b>	TYPE: IV Reflective				
	COLOR: Green				
<b>LEGEND/BORDER</b>	TYPE: IV Reflective				
	COLOR: White				
<b>SYMBOL</b>	<b>X</b>	<b>Y</b>	<b>WID</b>	<b>HT</b>	<b>ANGLE</b>
ARDD	10	20.3	7.1	9	180
ARDD	77	8.6	7.1	9	0

**STATION(S):**  
RP 0.055 Lt

**AREA: 24.0 Sq.Ft.**

Dimensions are in inches.tenths Letter locations are panel edge to lower left corner

PANEL STYLE: ND\_Conv\_Destination.asd

LETTER POSITION (X)											LENGTH	SIZE	SERIES
R	o	c	k	L	a	k	e	9			61	6/4.9	ClearviewHwy-5-W
25	31.3	37.7	43.6	47.8	54.2	59.2	65.6	71.2	81.6				
R	o	l	l	a	1	1					61	6/4.9	ClearviewHwy-5-W
10	16.3	23	26.7	30	63.8	68.3							

<b>SIGN NUMBER</b>	HWY 4 - SN 2				
<b>WIDTH x HEIGHT</b>	8'-6" x 6'-0"				
<b>BORDER WIDTH</b>	1.25" (inset 0")				
<b>CORNER RADIUS</b>	9"				
<b>MOUNTING</b>	Ground				
<b>BACKGROUND</b>	TYPE: IV Reflective				
	COLOR: Green / Green				
<b>LEGEND/BORDER</b>	TYPE: IV Reflective				
	COLOR: White				
<b>SYMBOL</b>	<b>X</b>	<b>Y</b>	<b>WID</b>	<b>HT</b>	<b>ANGLE</b>

**STATION(S):**  
RP 0.341 Rt

**AREA: 51.0 Sq.Ft.**

Dimensions are in inches.tenths Letter locations are panel edge to lower left corner

PANEL STYLE: ND\_Conv\_Destination.asd

LETTER POSITION (X)											LENGTH	SIZE	SERIES								
P	o	r	t	o	f	E	n	t	r	y	1	0			82.3	6/4.9	ClearviewHwy-5-W				
9.9	15.9	22.5	26.4	29.4	35.7	41.9	44.8	51.4	57.2	63.1	67.8	71.6	82.3	87.2							
O	F	F	I	C	E	H	O	U	R	S					71.8	6	ClearviewHwy-5-W				
15.1	22.8	28.5	34.1	37.5	44.2	48.1	54.9	61.7	69.4	76.5	82.6										
8	A	M	T	O	9	P	M								61.8	6	ClearviewHwy-5-W				
20.1	26	33.4	38.9	45.5	51.4	56.9	63.6	70.1	76.4												
A	F	T	E	R	H	O	U	R	S	R	E	P	O	R	T	83.4	4.5	ClearviewHwy-5-W			
9.3	14.9	18.6	23.2	27.7	31	36.2	41.3	47.1	52.4	56.9	60.2	65.3	70.2	74.6	79.2	85	89.4				
T	O	D	U	N	S	E	I	T	H	S	T	A	T	I	O	N	84.1	4.5	ClearviewHwy-5-W		
9	13.4	17.6	22.8	28	33.3	38.5	43.2	47.6	49.9	54.5	57.9	62.9	67.2	71.3	76.4	81	83.5	89.3			

<b>SIGN NUMBER</b>	HWY 4 - SN 3				
<b>WIDTH x HEIGHT</b>	6'-6" x 2'-0"				
<b>BORDER WIDTH</b>	1.25" (inset 0")				
<b>CORNER RADIUS</b>	3"				
<b>MOUNTING</b>	Ground				
<b>BACKGROUND</b>	TYPE: IV Reflective				
	COLOR: Green				
<b>LEGEND/BORDER</b>	TYPE: IV Reflective				
	COLOR: White				

**STATION(S):**  
RP 6.114 Rt

**AREA: 13.0 Sq.Ft.**

Dimensions are in inches.tenths Letter locations are panel edge to lower left corner

PANEL STYLE: ND\_Conv\_Destination.asd

<b>SYMBOL</b>	<b>X</b>	<b>Y</b>	<b>WID</b>	<b>HT</b>	<b>ANGLE</b>
ARDD	7.4	8.4	7.1	9	180

LETTER POSITION (X)											LENGTH	SIZE	SERIES
H	a	n	s	b	o	r	o				46.4	6/4.9	ClearviewHwy-5-W
22.4	29	35.4	41.3	47.1	53.2	59.9	64.2						

This document was originally issued and sealed by Michael J. Shomion Registration Number PE- 9221, on 01/23/2016 and the original document is stored at the North Dakota Department of Transportation

Sign Details

Various Locations along ND-4

<b>SIGN NUMBER</b>	HWY 4 - SN 4					<b>STATION(S):</b> RP 6.296 Lt	<b>AREA: 13.0 Sq.Ft.</b>
<b>WIDTH x HEIGHT</b>	6'-6" x 2'-0"						
<b>BORDER WIDTH</b>	1.25" (inset 0")						
<b>CORNER RADIUS</b>	3"						
<b>MOUNTING</b>	Ground						
<b>BACKGROUND</b>	<b>TYPE:</b> IV Reflective <b>COLOR:</b> Green						
<b>LEGEND/BORDER</b>	<b>TYPE:</b> IV Reflective <b>COLOR:</b> White						
<b>SYMBOL</b>	<b>X</b>	<b>Y</b>	<b>WID</b>	<b>HT</b>	<b>ANGLE</b>		
ARDD	61.6	8.4	7.2	9	0		

Dimensions are in inches.tenths  
Letter locations are panel edge to lower left corner  
PANEL STYLE:ND\_Corv\_Destination,ssl

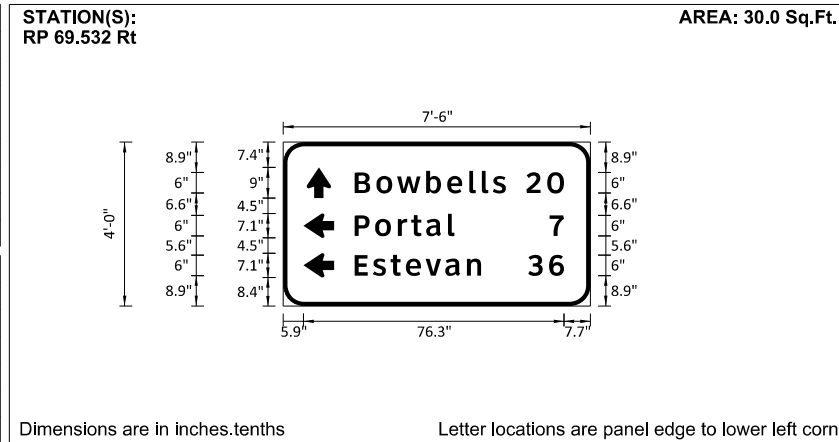
LETTER POSITION (X)										LENGTH	SIZE	SERIES
H	a	n	s	b	o	r	o			46.4	6/4.9	ClearviewHwy-5-W
9.2	15.8	22.2	28.1	33.9	40	46.7	51					

This document was originally issued and sealed by Michael J. Shomion Registration Number PE- 9221, on 01/23/2016 and the original document is stored at the North Dakota Department of Transportation

Sign Details  
  
Various Locations along ND-4

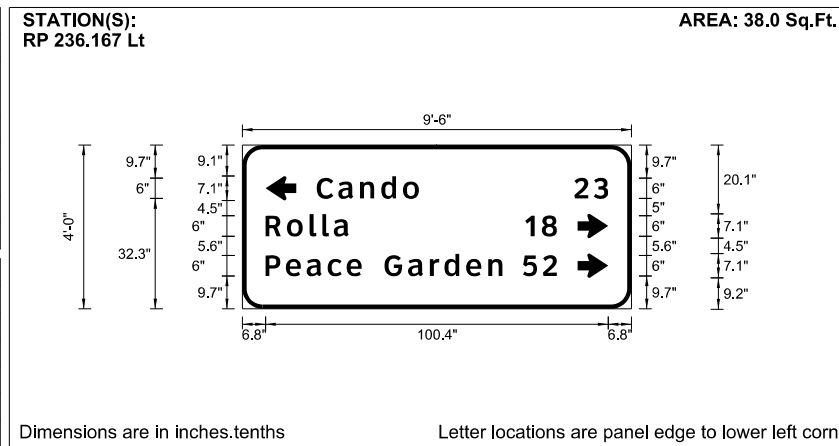
STATE	PROJECT NO.	SECTION NO.	SHEET NO.
ND	SHE-9-999(346)	110	245

<b>SIGN NUMBER</b>	HWY 5 - SN 1A				
<b>WIDTH x HEIGHT</b>	7'-6" x 4'-0"				
<b>BORDER WIDTH</b>	1.25" (inset 0")				
<b>CORNER RADIUS</b>	6"				
<b>MOUNTING</b>	Ground				
<b>BACKGROUND</b>	TYPE: IV Reflective COLOR: Green				
<b>LEGEND/BORDER</b>	TYPE: IV Reflective COLOR: White				
<b>SYMBOL</b>	<b>X</b>	<b>Y</b>	<b>WID</b>	<b>HT</b>	<b>ANGLE</b>
ARDD	6.9	31.6	7.1	9	90
ARDD	5.9	20	7.1	9	180
ARDD	5.9	8.3	7.1	9	180



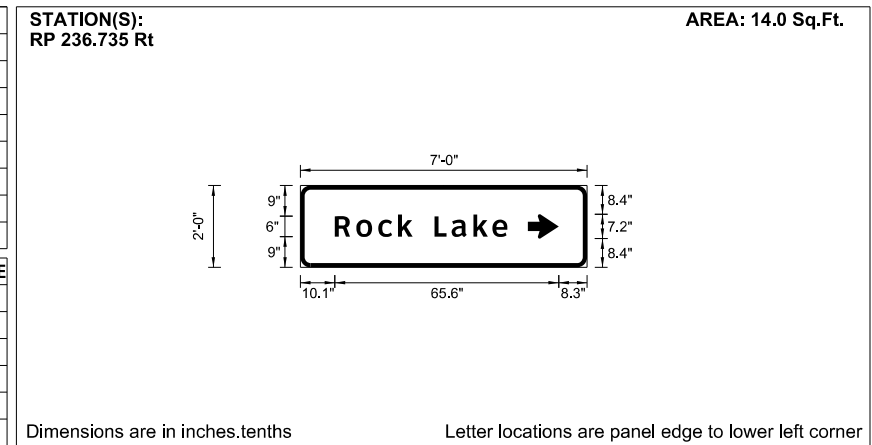
LETTER POSITION (X)											LENGTH	SIZE	SERIES
B	o	w	b	e	l	l	s	2	0		61.3	6/4.9	ClearviewHwy-5-W
20.9	27.3	33.3	41.9	48	54.5	58.2	61.4	71.3	77.4				
P	o	r	t	a	l	7					61.3	6/4.9	ClearviewHwy-5-W
20.9	26.9	33.6	37.5	41.9	48.3	78							
E	s	t	e	v	a	n	3	6			61.3	6/4.9	ClearviewHwy-5-W
20.9	26.3	31.4	35.9	41.7	47.5	53.8	71.8	77.9					

<b>SIGN NUMBER</b>	HWY 5 - SN 1				
<b>WIDTH x HEIGHT</b>	9'-6" x 4'-0"				
<b>BORDER WIDTH</b>	1.25" (inset 0")				
<b>CORNER RADIUS</b>	6"				
<b>MOUNTING</b>	Ground				
<b>BACKGROUND</b>	TYPE: IV Reflective COLOR: Green				
<b>LEGEND/BORDER</b>	TYPE: IV Reflective COLOR: White				
<b>SYMBOL</b>	<b>X</b>	<b>Y</b>	<b>WID</b>	<b>HT</b>	<b>ANGLE</b>
ARDD	6.8	31.8	7.1	9	180
ARDD	98.2	20.7	7.1	9	0
ARDD	98.2	9.1	7.1	9	0



LETTER POSITION (X)											LENGTH	SIZE	SERIES			
C	a	n	d	o	2	3					85.4	6/4.9	ClearviewHwy-5-W			
21.8	28.1	34.5	40.7	47.1	97.3	103										
R	o	l	l	a	1	8					85.4	6/4.9	ClearviewHwy-5-W			
6.8	13.1	19.8	23.5	26.8	82.9	87.8										
P	e	a	c	e	G	a	r	d	e	n	5	2	85.4	6/4.9	ClearviewHwy-5-W	
6.8	12.8	18.9	25	30.6	35	41.7	48.6	55	59.2	65.6	72.1	82.3	88.1			

<b>SIGN NUMBER</b>	HWY 5 - SN 2				
<b>WIDTH x HEIGHT</b>	7'-0" x 2'-0"				
<b>BORDER WIDTH</b>	1.25" (inset 0")				
<b>CORNER RADIUS</b>	3"				
<b>MOUNTING</b>	Ground				
<b>BACKGROUND</b>	TYPE: IV Reflective COLOR: Green				
<b>LEGEND/BORDER</b>	TYPE: IV Reflective COLOR: White				
<b>SYMBOL</b>	<b>X</b>	<b>Y</b>	<b>WID</b>	<b>HT</b>	<b>ANGLE</b>
ARDD	66.7	8.4	7.2	9	0



LETTER POSITION (X)											LENGTH	SIZE	SERIES
R	o	c	k	L	a	k	e				50.6	6/4.9	ClearviewHwy-5-W
10.1	16.4	22.8	28.6	32.9	39.3	44.3	50.7	56.3					

This document was originally issued and sealed by Michael J. Shomion Registration Number PE- 9221, on 01/23/2016 and the original document is stored at the North Dakota Department of Transportation

Sign Details  
  
Various Locations along ND-5

STATE	PROJECT NO.	SECTION NO.	SHEET NO.
ND	SHE-9-999(346)	110	246

<b>SIGN NUMBER</b>	HWY 5 - SN 3				
<b>WIDTH x HEIGHT</b>	7'-0" x 2'-0"				
<b>BORDER WIDTH</b>	1.25" (inset 0")				
<b>CORNER RADIUS</b>	3"				
<b>MOUNTING</b>	Ground				
<b>BACKGROUND</b>	TYPE: IV Reflective COLOR: Green				
<b>LEGEND/BORDER</b>	TYPE: IV Reflective COLOR: White				
<b>SYMBOL</b>	<b>X</b>	<b>Y</b>	<b>WID</b>	<b>HT</b>	<b>ANGLE</b>
ARDD	8.3	8.4	7.1	9	180

**STATION(S):**  
RP 237.217 Lt

**AREA: 14.0 Sq.Ft.**

Dimensions are in inches.tenths Letter locations are panel edge to lower left corner

PANEL STYLE: ND\_Conv\_Destination.asd

LETTER POSITION (X)										LENGTH	SIZE	SERIES
R	o	c	k	L	a	k	e			50.6	6/4.9	ClearviewHwy-5-W
23.3	29.6	36	41.8	46.1	52.5	57.5	63.9	69.5				

<b>SIGN NUMBER</b>	HWY 5 - SN 4				
<b>WIDTH x HEIGHT</b>	5'-0" x 2'-0"				
<b>BORDER WIDTH</b>	1.25" (inset 0")				
<b>CORNER RADIUS</b>	3"				
<b>MOUNTING</b>	Ground				
<b>BACKGROUND</b>	TYPE: IV Reflective COLOR: Green				
<b>LEGEND/BORDER</b>	TYPE: IV Reflective COLOR: White				
<b>SYMBOL</b>	<b>X</b>	<b>Y</b>	<b>WID</b>	<b>HT</b>	<b>ANGLE</b>
ARDD	42.7	8.4	7.2	9	0

**STATION(S):**  
RP 254.325 Rt

**AREA: 10.0 Sq.Ft.**

Dimensions are in inches.tenths Letter locations are panel edge to lower left corner

PANEL STYLE: ND\_Conv\_Destination.asd

LETTER POSITION (X)										LENGTH	SIZE	SERIES
C	l	y	d	e						26.5	6/4.9	ClearviewHwy-5-W
10.1	16.8	19.8	25.8	32.2								

<b>SIGN NUMBER</b>	HWY 5 - SN 5				
<b>WIDTH x HEIGHT</b>	5'-0" x 2'-0"				
<b>BORDER WIDTH</b>	1.25" (inset 0")				
<b>CORNER RADIUS</b>	3"				
<b>MOUNTING</b>	Ground				
<b>BACKGROUND</b>	TYPE: IV Reflective COLOR: Green				
<b>LEGEND/BORDER</b>	TYPE: IV Reflective COLOR: White				
<b>SYMBOL</b>	<b>X</b>	<b>Y</b>	<b>WID</b>	<b>HT</b>	<b>ANGLE</b>
ARDD	8.3	8.4	7.1	9	180

**STATION(S):**  
RP 254.451 Rt

**AREA: 10.0 Sq.Ft.**

Dimensions are in inches.tenths Letter locations are panel edge to lower left corner

PANEL STYLE: ND\_Conv\_Destination.asd

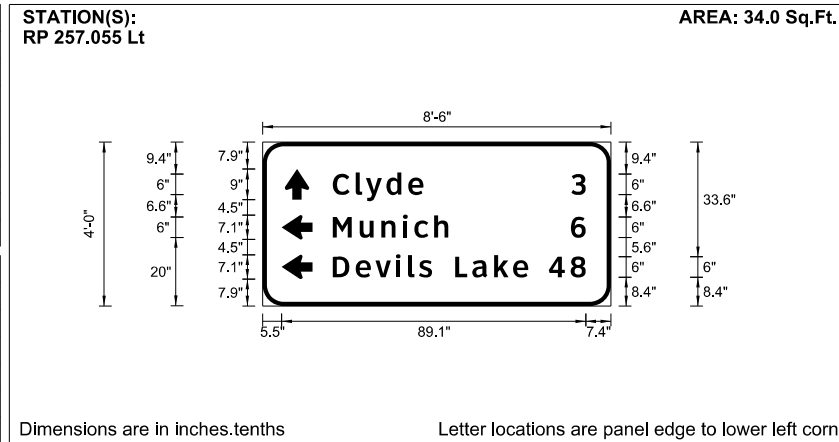
LETTER POSITION (X)										LENGTH	SIZE	SERIES
C	l	y	d	e						26.5	6/4.9	ClearviewHwy-5-W
23.3	30	33	39	45.4								

This document was originally issued and sealed by Michael J. Shomion Registration Number PE- 9221, on 01/23/2016 and the original document is stored at the North Dakota Department of Transportation

Sign Details  
  
Various Locations along ND-5

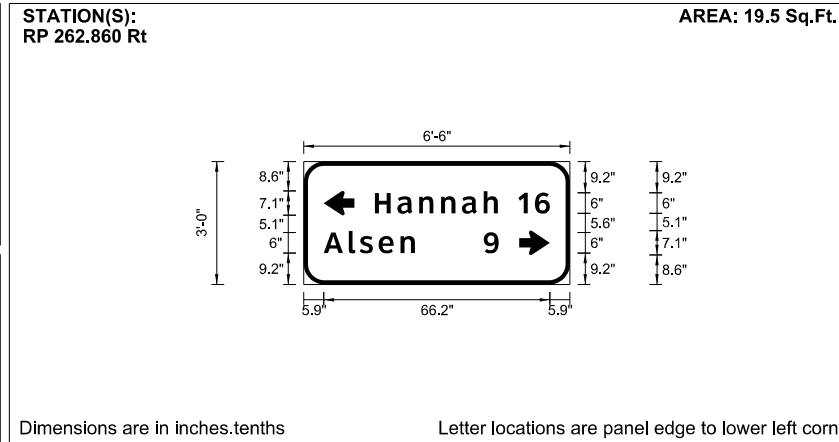
STATE	PROJECT NO.	SECTION NO.	SHEET NO.
ND	SHE-9-999(346)	110	247

<b>SIGN NUMBER</b>	HWY 5 - SN 6
<b>WIDTH x HEIGHT</b>	8'-6" x 4'-0"
<b>BORDER WIDTH</b>	1.25" (inset 0")
<b>CORNER RADIUS</b>	6"
<b>MOUNTING</b>	Ground
<b>BACKGROUND</b>	<b>TYPE:</b> IV Reflective <b>COLOR:</b> Green
<b>LEGEND/BORDER</b>	<b>TYPE:</b> IV Reflective <b>COLOR:</b> White
<b>SYMBOL</b>	<b>X</b> <b>Y</b> <b>WID</b> <b>HT</b> <b>ANGLE</b>
ARDD	6.5 31.1 7.1 9 90
ARDD	5.5 19.5 7.1 9 180
ARDD	5.5 7.9 7.1 9 180



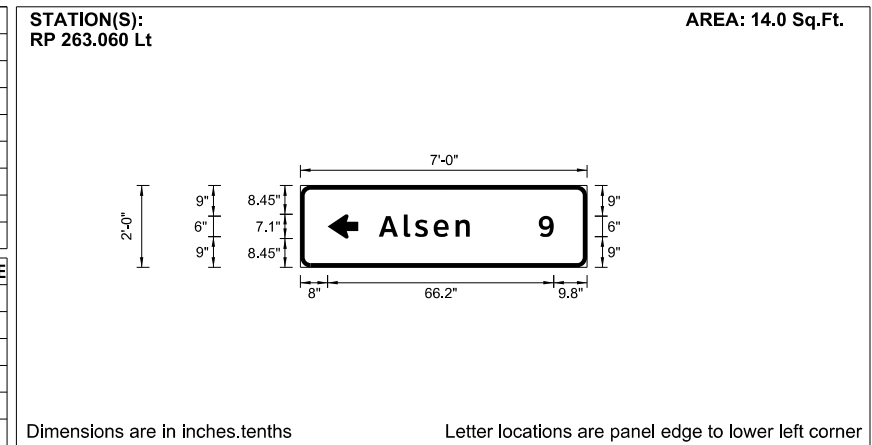
LETTER POSITION (X)											LENGTH	SIZE	SERIES					
C	l	y	d	e	3						74.1	6/4.9	ClearviewHwy-5-W					
20.5	27.2	30.2	36.2	42.6	90.5													
M	u	n	i	c	h	6					74.1	6/4.9	ClearviewHwy-5-W					
20.5	28.4	34.8	41.1	44.4	50.2	90.3												
D	e	v	i	l	s	L	a	k	e	4	8					74.1	6/4.9	ClearviewHwy-5-W
20.5	27.2	33	39	42.6	45.8	49.6	56.4	61.4	67.8	73.4	83.8	90.3						

<b>SIGN NUMBER</b>	HWY 5 - SN 7
<b>WIDTH x HEIGHT</b>	6'-6" x 3'-0"
<b>BORDER WIDTH</b>	1.25" (inset 0")
<b>CORNER RADIUS</b>	6"
<b>MOUNTING</b>	Ground
<b>BACKGROUND</b>	<b>TYPE:</b> IV Reflective <b>COLOR:</b> Green
<b>LEGEND/BORDER</b>	<b>TYPE:</b> IV Reflective <b>COLOR:</b> White
<b>SYMBOL</b>	<b>X</b> <b>Y</b> <b>WID</b> <b>HT</b> <b>ANGLE</b>
ARDD	5.9 20.3 7.1 9 180
ARDD	63.1 8.6 7.1 9 0



LETTER POSITION (X)											LENGTH	SIZE	SERIES
H	a	n	n	a	h	1	6				51.2	6/4.9	ClearviewHwy-5-W
20.9	27.5	33.8	40.3	46.4	52.7	62.9	67.8						
A	l	s	e	n	9						51.2	6/4.9	ClearviewHwy-5-W
5.9	13.2	16.4	21.9	28.4	52.7								

<b>SIGN NUMBER</b>	HWY 5 - SN 8
<b>WIDTH x HEIGHT</b>	7'-0" x 2'-0"
<b>BORDER WIDTH</b>	1.25" (inset 0")
<b>CORNER RADIUS</b>	3"
<b>MOUNTING</b>	Ground
<b>BACKGROUND</b>	<b>TYPE:</b> IV Reflective <b>COLOR:</b> Green
<b>LEGEND/BORDER</b>	<b>TYPE:</b> IV Reflective <b>COLOR:</b> White
<b>SYMBOL</b>	<b>X</b> <b>Y</b> <b>WID</b> <b>HT</b> <b>ANGLE</b>
ARDD	8 8.4 7.1 9 180



LETTER POSITION (X)											LENGTH	SIZE	SERIES
A	l	s	e	n	9						51.2	6/4.9	ClearviewHwy-5-W
23	30.3	33.5	39	45.5	69.9								

This document was originally issued and sealed by Michael J. Shomion Registration Number PE- 9221, on 01/23/2016 and the original document is stored at the North Dakota Department of Transportation

Sign Details  
  
Various Locations along ND-5

	STATE	PROJECT NO.	SECTION NO.	SHEET NO.
	ND	SHE-9-999(346)	110	248

<b>SIGN NUMBER</b>	HWY 5 - SN 9
<b>WIDTH x HEIGHT</b>	6'-0" x 2'-0"
<b>BORDER WIDTH</b>	1.25" (inset 0")
<b>CORNER RADIUS</b>	3"
<b>MOUNTING</b>	Ground
<b>BACKGROUND</b>	<b>TYPE:</b> IV Reflective <b>COLOR:</b> Green
<b>LEGEND/BORDER</b>	<b>TYPE:</b> IV Reflective <b>COLOR:</b> White
<b>SYMBOL</b>	<b>X</b> <b>Y</b> <b>WID</b> <b>HT</b> <b>ANGLE</b>
ARDD	7.9 8.4 7.2 9 180

**STATION(S):**  
RP 267.886 Rt

**AREA: 12.0 Sq.Ft.**

Dimensions are in inches.tenths Letter locations are panel edge to lower left corner

PANEL STYLE: ND\_Conv\_Destination.asd

LETTER POSITION (X)							LENGTH	SIZE	SERIES
W	a	l	e	s	9		39.4	6/4.9	ClearviewHwy-5-W
22.9	32.3	38.6	42.1	48.1	57.9				

<b>SIGN NUMBER</b>	HWY 5 - SN 10
<b>WIDTH x HEIGHT</b>	7'-0" x 3'-0"
<b>BORDER WIDTH</b>	1.25" (inset 0")
<b>CORNER RADIUS</b>	6"
<b>MOUNTING</b>	Ground
<b>BACKGROUND</b>	<b>TYPE:</b> IV Reflective <b>COLOR:</b> Green
<b>LEGEND/BORDER</b>	<b>TYPE:</b> IV Reflective <b>COLOR:</b> White
<b>SYMBOL</b>	<b>X</b> <b>Y</b> <b>WID</b> <b>HT</b> <b>ANGLE</b>
ARDD	67 20 7.1 9 0
ARDD	67 8.3 7.1 9 0

**STATION(S):**  
RP 268.061 Lt

**AREA: 21.0 Sq.Ft.**

Dimensions are in inches.tenths Letter locations are panel edge to lower left corner

PANEL STYLE: ND\_Conv\_Destination.asd

LETTER POSITION (X)							LENGTH	SIZE	SERIES
W	a	l	e	s	9		51.2	6/4.9	ClearviewHwy-5-W
9.8	19.1	25.5	29	35	56.6				
H	a	n	n	a	h	1	9		
9.8	16.4	22.8	29.2	35.3	41.7	51.8	56.6		ClearviewHwy-5-W

<b>SIGN NUMBER</b>	HWY 5 - SN 11
<b>WIDTH x HEIGHT</b>	5'-6" x 2'-0"
<b>BORDER WIDTH</b>	1.25" (inset 0")
<b>CORNER RADIUS</b>	3"
<b>MOUNTING</b>	Ground
<b>BACKGROUND</b>	<b>TYPE:</b> IV Reflective <b>COLOR:</b> Green
<b>LEGEND/BORDER</b>	<b>TYPE:</b> IV Reflective <b>COLOR:</b> White
<b>SYMBOL</b>	<b>X</b> <b>Y</b> <b>WID</b> <b>HT</b> <b>ANGLE</b>
ARDD	50.1 8.4 7.1 9 0

**STATION(S):**  
RP 271.004 Rt

**AREA: 11.0 Sq.Ft.**

Dimensions are in inches.tenths Letter locations are panel edge to lower left corner

PANEL STYLE: ND\_Conv\_Destination.asd

LETTER POSITION (X)							LENGTH	SIZE	SERIES
L	o	m	a	9			35.4	6/4.9	ClearviewHwy-5-W
8.7	13.9	20.5	29.3	39.7					

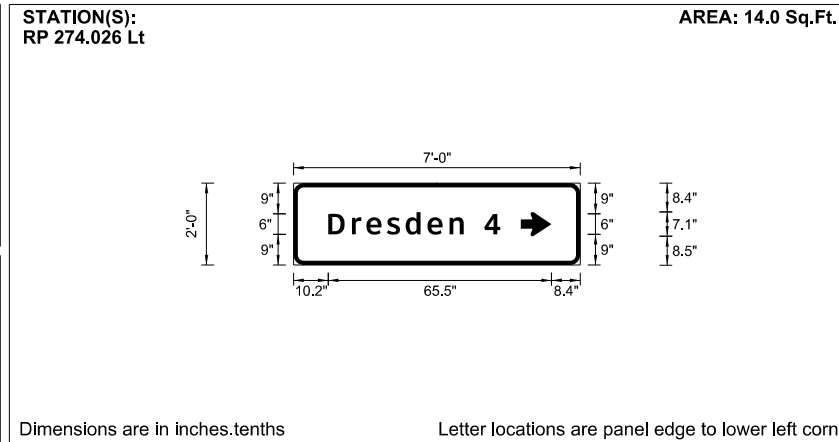
This document was originally issued and sealed by Michael J. Shomion Registration Number PE- 9221, on 01/23/2016 and the original document is stored at the North Dakota Department of Transportation

Sign Details  
Various Locations along ND-5



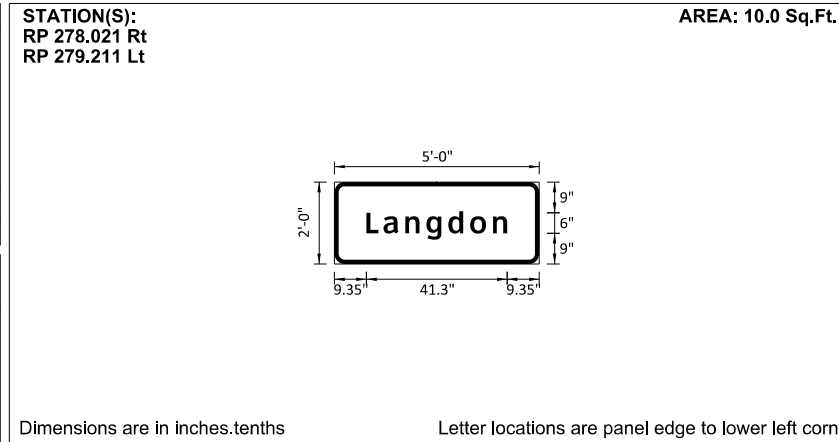
STATE	PROJECT NO.	SECTION NO.	SHEET NO.
ND	SHE-9-999(346)	110	249

<b>SIGN NUMBER</b>	HWY 5 - SN 12				
<b>WIDTH x HEIGHT</b>	7'-0" x 2'-0"				
<b>BORDER WIDTH</b>	1.25" (inset 0")				
<b>CORNER RADIUS</b>	3"				
<b>MOUNTING</b>	Ground				
<b>BACKGROUND</b>	TYPE: IV Reflective COLOR: Green				
<b>LEGEND/BORDER</b>	TYPE: IV Reflective COLOR: White				
<b>SYMBOL</b>	<b>X</b>	<b>Y</b>	<b>WID</b>	<b>HT</b>	<b>ANGLE</b>
ARDD	66.6	8.4	7.1	9	0



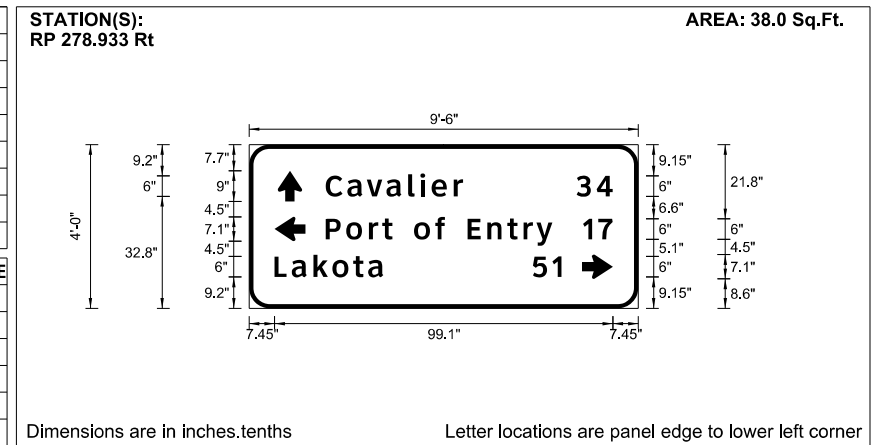
LETTER POSITION (X)								LENGTH	SIZE	SERIES
D	r	e	s	d	e	n	4	50.5	6/4.9	ClearviewHwy-5-W
10.2	17.1	21.4	27.4	32.9	39.3	45.7	55.9			

<b>SIGN NUMBER</b>	HWY 5 - SN 13				
<b>WIDTH x HEIGHT</b>	5'-0" x 2'-0"				
<b>BORDER WIDTH</b>	1.25" (inset 0")				
<b>CORNER RADIUS</b>	3"				
<b>MOUNTING</b>	Ground				
<b>BACKGROUND</b>	TYPE: IV Reflective COLOR: Green				
<b>LEGEND/BORDER</b>	TYPE: IV Reflective COLOR: White				
<b>SYMBOL</b>	<b>X</b>	<b>Y</b>	<b>WID</b>	<b>HT</b>	<b>ANGLE</b>



LETTER POSITION (X)						LENGTH	SIZE	SERIES	
L	a	n	g	d	o	n	41.2	6/4.9	ClearviewHwy-5-W
9.4	14.4	20.8	27	33.4	39.8	46.5			

<b>SIGN NUMBER</b>	HWY 5 - SN 14				
<b>WIDTH x HEIGHT</b>	9'-6" x 4'-0"				
<b>BORDER WIDTH</b>	1.25" (inset 0")				
<b>CORNER RADIUS</b>	6"				
<b>MOUNTING</b>	Ground				
<b>BACKGROUND</b>	TYPE: IV Reflective COLOR: Green				
<b>LEGEND/BORDER</b>	TYPE: IV Reflective COLOR: White				
<b>SYMBOL</b>	<b>X</b>	<b>Y</b>	<b>WID</b>	<b>HT</b>	<b>ANGLE</b>
ARDD	8.4	31.3	7.1	9	90
ARDD	7.5	19.7	7.1	9	180
ARDD	97.5	8.6	7.1	9	0



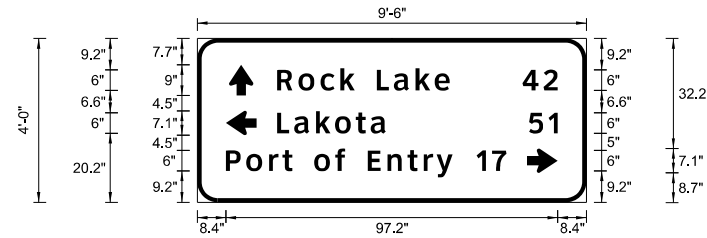
LETTER POSITION (X)												LENGTH	SIZE	SERIES					
C	a	v	a	l	i	e	r	3	4			84.1	6/4.9	ClearviewHwy-5-W					
22.5	28.8	34.4	40.2	46.6	50.2	53.5	59.9	96	101.8										
P	o	r	t		o	f		E	n	t	r	y	1	7			84.1	6/4.9	ClearviewHwy-5-W
22.5	28.4	35.1	39	42	48.3	54.5	57.4	64	69.8	75.7	80.4	84.2	97.8	102.3					
L	a	k	o	t	a	5	1										84.1	6/4.9	ClearviewHwy-5-W
7.5	12.5	18.8	24.4	30.5	34.9	83.1	88.8												

This document was originally issued and sealed by Michael J. Shomion Registration Number PE- 9221, on 01/23/2016 and the original document is stored at the North Dakota Department of Transportation

Sign Details  
  
Various Locations along ND-5

<b>SIGN NUMBER</b>	HWY 5 - SN 15
<b>WIDTH x HEIGHT</b>	9'-6" x 4'-0"
<b>BORDER WIDTH</b>	1.25" (inset 0")
<b>CORNER RADIUS</b>	6"
<b>MOUNTING</b>	Ground
<b>BACKGROUND</b>	<b>TYPE:</b> IV Reflective <b>COLOR:</b> Green
<b>LEGEND/BORDER</b>	<b>TYPE:</b> IV Reflective <b>COLOR:</b> White

**STATION(S):**  
RP 279.023 Lt **AREA: 38.0 Sq.Ft.**



Dimensions are in inches.tenths Letter locations are panel edge to lower left corner

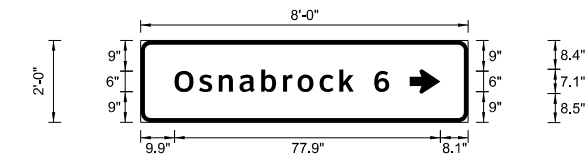
PANEL STYLE: ND\_Conv\_Destination.ssi

SYMBOL	X	Y	WID	HT	ANGLE
ARDD	9.3	31.3	7.1	9	90
ARDD	8.4	19.7	7.1	9	180
ARDD	96.6	8.6	7.1	9	0

LETTER POSITION (X)													LENGTH	SIZE	SERIES			
R	o	c	k		L	a	k	e	4	2			82.2	6/4.9	ClearviewHwy-5-W			
23.4	29.7	36.1	41.9	46.2	52.6	57.6	64	69.5	95.3	101.5								
L	a	k	o	t	a	5	1						82.2	6/4.9	ClearviewHwy-5-W			
23.4	28.4	34.8	40.3	46.4	50.8	97.2	102.9											
P	o	r	t		o	f		E	n	t	r	y	1	7		82.2	6/4.9	ClearviewHwy-5-W
8.4	14.4	21	24.9	27.9	34.2	40.4	43.3	49.9	55.7	61.6	66.3	70.1	81.9	86.4				

<b>SIGN NUMBER</b>	HWY 5 - SN 16
<b>WIDTH x HEIGHT</b>	8'-0" x 2'-0"
<b>BORDER WIDTH</b>	1.25" (inset 0")
<b>CORNER RADIUS</b>	3"
<b>MOUNTING</b>	Ground
<b>BACKGROUND</b>	<b>TYPE:</b> IV Reflective <b>COLOR:</b> Green
<b>LEGEND/BORDER</b>	<b>TYPE:</b> IV Reflective <b>COLOR:</b> White

**STATION(S):**  
RP 288.912 Rt **AREA: 16.0 Sq.Ft.**



Dimensions are in inches.tenths Letter locations are panel edge to lower left corner

PANEL STYLE: ND\_Conv\_Destination.ssi

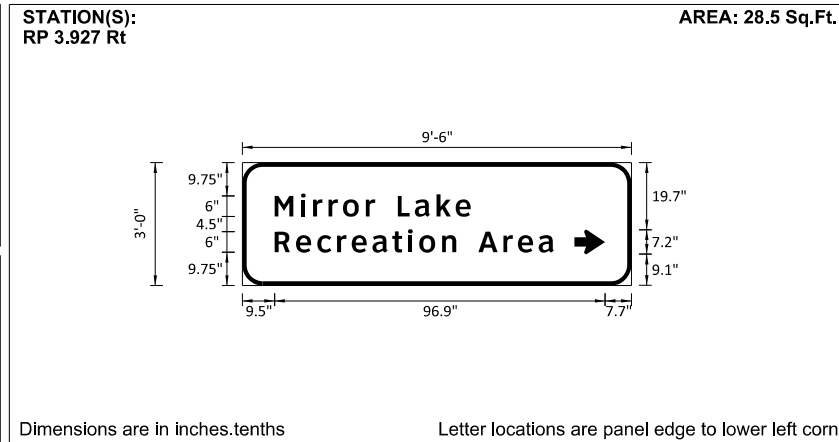
SYMBOL	X	Y	WID	HT	ANGLE
ARDD	78.9	8.4	7.1	9	0

LETTER POSITION (X)													LENGTH	SIZE	SERIES
O	s	n	a	b	r	o	c	k	6				62.9	6/4.9	ClearviewHwy-5-W
9.9	17.1	22.9	29	35.4	41.7	46	52.4	58.3	68.5						

This document was originally issued and sealed by Michael J. Shomion Registration Number PE- 9221, on 01/23/2016 and the original document is stored at the North Dakota Department of Transportation

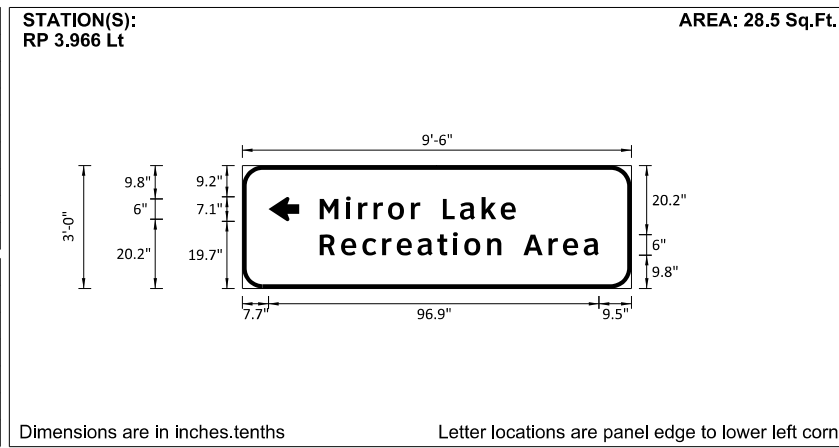
Sign Details  
  
Various Locations along ND-5

<b>SIGN NUMBER</b>	HWY 8 - SN 1
<b>WIDTH x HEIGHT</b>	9'-6" x 3'-0"
<b>BORDER WIDTH</b>	1.25" (inset 0")
<b>CORNER RADIUS</b>	6"
<b>MOUNTING</b>	Ground
<b>BACKGROUND</b>	<b>TYPE:</b> IV Reflective <b>COLOR:</b> Brown
<b>LEGEND/BORDER</b>	<b>TYPE:</b> IV Reflective <b>COLOR:</b> White
<b>SYMBOL</b>	<b>X</b> <b>Y</b> <b>WID</b> <b>HT</b> <b>ANGLE</b>
ARDD	97.3 9.2 7.2 9 0



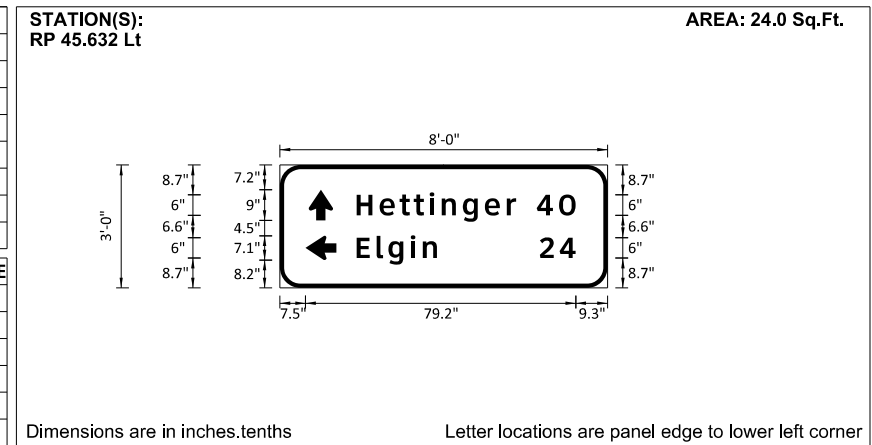
LETTER POSITION (X)													LENGTH	SIZE	SERIES		
M	i	r	r	o	r		L	a	k	e			57.5	6/4.9	ClearviewHwy-5-W		
9.5	17.2	20.8	25.3	29.5	36.2	38.9	45.5	50.6	56.9	62.5							
R	e	c	r	e	a	t	i	o	n		A	r	e	a	81.9	6/4.9	ClearviewHwy-5-W
9.5	15.8	22	27.8	32	38.2	43.9	48.6	51.9	58.5	62.7	69.2	76.5	80.8	86.9			

<b>SIGN NUMBER</b>	HWY 8 - SN 2
<b>WIDTH x HEIGHT</b>	9'-6" x 3'-0"
<b>BORDER WIDTH</b>	1.25" (inset 0")
<b>CORNER RADIUS</b>	6"
<b>MOUNTING</b>	Ground
<b>BACKGROUND</b>	<b>TYPE:</b> IV Reflective <b>COLOR:</b> Brown
<b>LEGEND/BORDER</b>	<b>TYPE:</b> IV Reflective <b>COLOR:</b> White
<b>SYMBOL</b>	<b>X</b> <b>Y</b> <b>WID</b> <b>HT</b> <b>ANGLE</b>
ARDD	7.7 19.7 7.1 9 180



LETTER POSITION (X)													LENGTH	SIZE	SERIES		
M	i	r	r	o	r		L	a	k	e			57.5	6/4.9	ClearviewHwy-5-W		
22.7	30.4	34	38.5	42.7	49.4	52.2	58.8	63.8	70.2	75.7							
R	e	c	r	e	a	t	i	o	n		A	r	e	a	81.9	6/4.9	ClearviewHwy-5-W
22.7	29	35.2	41	45.3	51.4	57.1	61.8	65.1	71.8	75.9	82.4	89.7	94	100.1			

<b>SIGN NUMBER</b>	HWY 8 - SN 3
<b>WIDTH x HEIGHT</b>	8'-0" x 3'-0"
<b>BORDER WIDTH</b>	1.25" (inset 0")
<b>CORNER RADIUS</b>	6"
<b>MOUNTING</b>	Ground
<b>BACKGROUND</b>	<b>TYPE:</b> IV Reflective <b>COLOR:</b> Green
<b>LEGEND/BORDER</b>	<b>TYPE:</b> IV Reflective <b>COLOR:</b> White
<b>SYMBOL</b>	<b>X</b> <b>Y</b> <b>WID</b> <b>HT</b> <b>ANGLE</b>
ARDD	8.4 19.8 7.1 9 90
ARDD	7.5 8.2 7.1 9 180



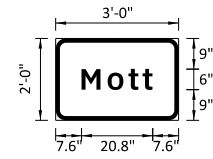
LETTER POSITION (X)													LENGTH	SIZE	SERIES
H	e	t	t	i	n	g	e	r	4	0			64.2	6/4.9	ClearviewHwy-5-W
22.5	29.2	35.1	39.2	43.9	47.4	53.6	60	66.5	75.3	81.8					
E	l	g	i	n	2	4							64.2	6/4.9	ClearviewHwy-5-W
22.5	28.3	31.8	38.3	41.9	76.1	82									

This document was originally issued and sealed by Michael J. Shomion Registration Number PE- 9221, on 01/23/2016 and the original document is stored at the North Dakota Department of Transportation

Sign Details  
Various Locations along ND-8

<b>SIGN NUMBER</b>	HWY 8 - SN 4
<b>WIDTH x HEIGHT</b>	3'-0" x 2'-0"
<b>BORDER WIDTH</b>	1.25" (inset 0")
<b>CORNER RADIUS</b>	3"
<b>MOUNTING</b>	Ground
<b>BACKGROUND</b>	<b>TYPE:</b> IV Reflective <b>COLOR:</b> Green
<b>LEGEND/BORDER</b>	<b>TYPE:</b> IV Reflective <b>COLOR:</b> White
<b>SYMBOL</b>	
<b>X</b>	
<b>Y</b>	
<b>WID</b>	
<b>HT</b>	
<b>ANGLE</b>	

**STATION(S):**  
RP 46.116 Lt **AREA: 6.0 Sq.Ft.**



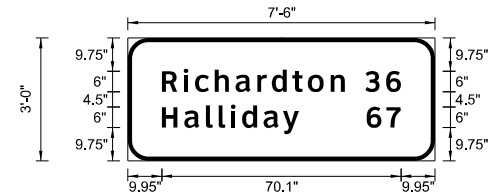
Dimensions are in inches.tenths Letter locations are panel edge to lower left corner

PANEL STYLE: ND\_Conv\_Destination.ssi

LETTER POSITION (X)					LENGTH	SIZE	SERIES
M	o	t	t		20.8	6/4.9	ClearviewHwy-5-W
7.6	15.2	21.3	25.4				

<b>SIGN NUMBER</b>	HWY 8 - SN 5
<b>WIDTH x HEIGHT</b>	7'-6" x 3'-0"
<b>BORDER WIDTH</b>	1.25" (inset 0")
<b>CORNER RADIUS</b>	6"
<b>MOUNTING</b>	Ground
<b>BACKGROUND</b>	<b>TYPE:</b> IV Reflective <b>COLOR:</b> Green
<b>LEGEND/BORDER</b>	<b>TYPE:</b> IV Reflective <b>COLOR:</b> White
<b>SYMBOL</b>	
<b>X</b>	
<b>Y</b>	
<b>WID</b>	
<b>HT</b>	
<b>ANGLE</b>	

**STATION(S):**  
RP 46.148 Rt **AREA: 22.5 Sq.Ft.**



Dimensions are in inches.tenths Letter locations are panel edge to lower left corner

PANEL STYLE: ND\_Conv\_Distance.ssi

LETTER POSITION (X)													LENGTH	SIZE	SERIES
R	i	c	h	a	r	d	t	o	n	3	6		70.1	6/4.9	ClearviewHwy-5-W
10	16.4	19.7	25.5	31.6	37.9	42.2	48.2	52.8	59.4	69.6	75.7				
H	a	l	l	i	d	a	y	6	7				70.1	6/4.9	ClearviewHwy-5-W
10	16.5	22.9	26.6	30.2	33.5	39.8	45.4	70	75.8						

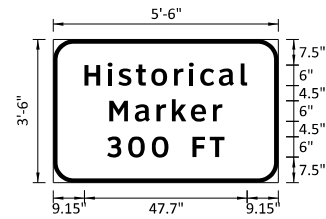
This document was originally issued and sealed by Michael J. Shomion Registration Number PE- 9221, on 01/26/2016 and the original document is stored at the North Dakota Department of Transportation

Sign Details  
  
Various Locations along ND-8



<b>SIGN NUMBER</b>	HWY 8 - SN 10
<b>WIDTH x HEIGHT</b>	5'-6" x 3'-6"
<b>BORDER WIDTH</b>	1.25" (inset 0")
<b>CORNER RADIUS</b>	6"
<b>MOUNTING</b>	Ground
<b>BACKGROUND</b>	<b>TYPE:</b> IV Reflective <b>COLOR:</b> Brown
<b>LEGEND/BORDER</b>	<b>TYPE:</b> IV Reflective <b>COLOR:</b> White
<b>SYMBOL</b>	<b>X</b> <b>Y</b> <b>WID</b> <b>HT</b> <b>ANGLE</b>

**STATION(S):**  
RP 81.241 Lt **AREA: 19.3 Sq.Ft.**



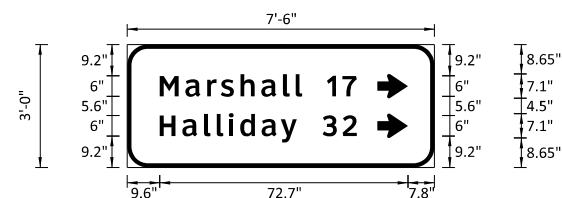
Dimensions are in inches.tenths Letter locations are panel edge to lower left corner

PANEL STYLE: ND\_Conv\_Recreation.asd

LETTER POSITION (X)											LENGTH	SIZE	SERIES
H	i	s	t	o	r	i	c	a			47.7	6/4.9	ClearviewHwy-5-W
9.2	16	19.1	24.2	28.7	35.4	39.8	43.1	48.6	54.9				
M	a	r	k	e	r						33.2	6/4.9	ClearviewHwy-5-W
16.4	23.9	30.3	34.8	40.4	46.8								
3	0	0		F	T						34.4	6	ClearviewHwy-5-W
15.8	22	28.9	33.8	40.8	45.9								

<b>SIGN NUMBER</b>	HWY 8 - SN 11
<b>WIDTH x HEIGHT</b>	7'-6" x 3'-0"
<b>BORDER WIDTH</b>	1.25" (inset 0")
<b>CORNER RADIUS</b>	6"
<b>MOUNTING</b>	Ground
<b>BACKGROUND</b>	<b>TYPE:</b> IV Reflective <b>COLOR:</b> Green
<b>LEGEND/BORDER</b>	<b>TYPE:</b> IV Reflective <b>COLOR:</b> White
<b>SYMBOL</b>	<b>X</b> <b>Y</b> <b>WID</b> <b>HT</b> <b>ANGLE</b>
ARDD	73.2 20.2 7.1 9 0
ARDD	73.2 8.6 7.1 9 0

**STATION(S):**  
RP 82.296 Rt **AREA: 22.5 Sq.Ft.**



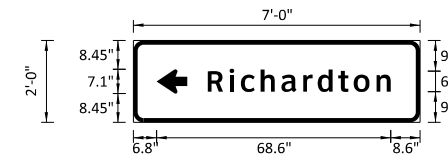
Dimensions are in inches.tenths Letter locations are panel edge to lower left corner

PANEL STYLE: ND\_Conv\_Destination.asd

LETTER POSITION (X)											LENGTH	SIZE	SERIES
M	a	r	s	h	a	l	l	1	7		57.7	6/4.9	ClearviewHwy-5-W
9.5	17	23.4	27.4	33.2	39.3	45.6	49.3	58.5	63				
H	a	l	l	i	d	a	y	3	2		57.7	6/4.9	ClearviewHwy-5-W
9.5	16.1	22.5	26.2	29.8	33.1	39.4	45	57.2	63.1				

<b>SIGN NUMBER</b>	HWY 8 - SN 12
<b>WIDTH x HEIGHT</b>	7'-0" x 2'-0"
<b>BORDER WIDTH</b>	1.25" (inset 0")
<b>CORNER RADIUS</b>	3"
<b>MOUNTING</b>	Ground
<b>BACKGROUND</b>	<b>TYPE:</b> IV Reflective <b>COLOR:</b> Green
<b>LEGEND/BORDER</b>	<b>TYPE:</b> IV Reflective <b>COLOR:</b> White
<b>SYMBOL</b>	<b>X</b> <b>Y</b> <b>WID</b> <b>HT</b> <b>ANGLE</b>
ARDD	6.8 8.4 7.1 9 180

**STATION(S):**  
RP 82.438 Lt **AREA: 14.0 Sq.Ft.**



Dimensions are in inches.tenths Letter locations are panel edge to lower left corner

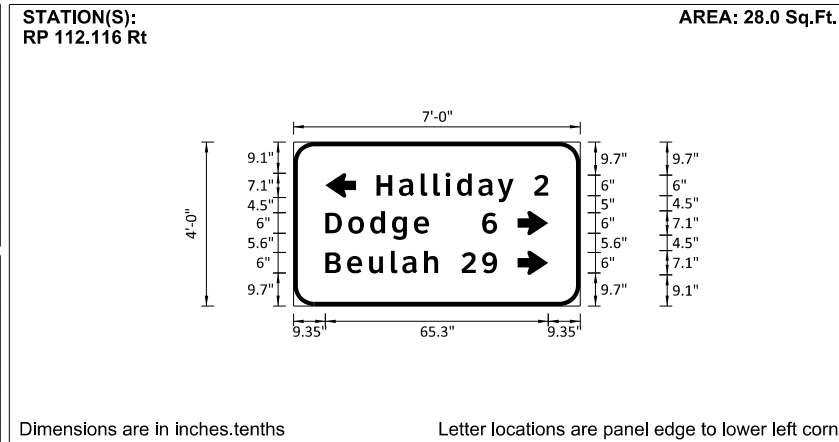
PANEL STYLE: ND\_Conv\_Destination.asd

LETTER POSITION (X)											LENGTH	SIZE	SERIES
R	i	c	h	a	r	d	t	o	n		53.6	6/4.9	ClearviewHwy-5-W
21.8	28.2	31.5	37.3	43.4	49.8	54	60.1	64.6	71.2				

This document was originally issued and sealed by Michael J. Shomion Registration Number PE- 9221, on 01/23/2016 and the original document is stored at the North Dakota Department of Transportation

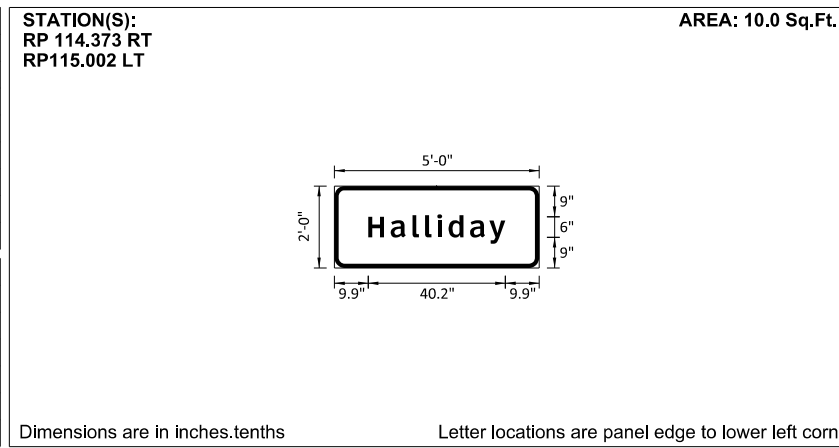
Sign Details  
  
Various Locations along ND-8

<b>SIGN NUMBER</b>	HWY 8 - SN 13				
<b>WIDTH x HEIGHT</b>	7'-0" x 4'-0"				
<b>BORDER WIDTH</b>	1.25" (inset 0")				
<b>CORNER RADIUS</b>	6"				
<b>MOUNTING</b>	Ground				
<b>BACKGROUND</b>	TYPE: IV Reflective COLOR: Green				
<b>LEGEND/BORDER</b>	TYPE: IV Reflective COLOR: White				
<b>SYMBOL</b>	<b>X</b>	<b>Y</b>	<b>WID</b>	<b>HT</b>	<b>ANGLE</b>
ARDD	9.3	31.8	7.1	9	180
ARDD	65.7	20.7	7.1	9	0
ARDD	65.7	9.1	7.1	9	0



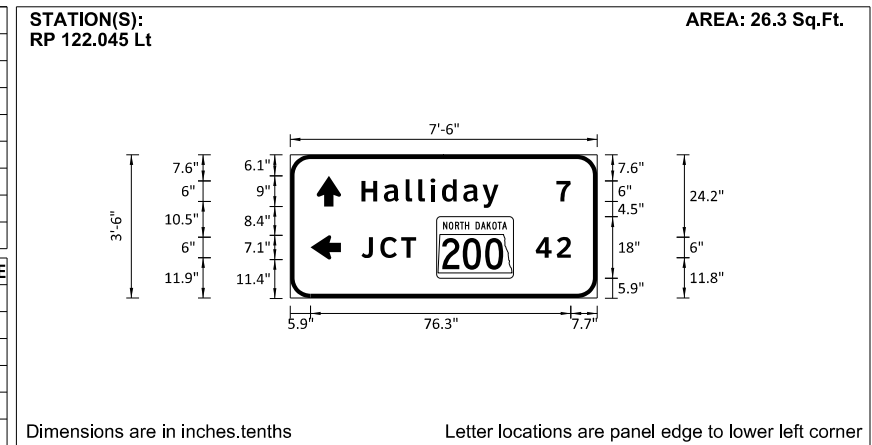
LETTER POSITION (X)										LENGTH	SIZE	SERIES
H	a	l	l	i	d	a	y	2		50.3	6/4.9	ClearviewHwy-5-W
24.3	30.9	37.3	41	44.6	47.9	54.2	59.8	70.5				
D	o	d	g	e	6					50.3	6/4.9	ClearviewHwy-5-W
9.3	16	22.5	28.9	35.3	55.3							
B	e	u	l	a	h	2	9			50.3	6/4.9	ClearviewHwy-5-W
9.3	15.7	22.2	28.5	31.9	38.3	49.3	55.3					

<b>SIGN NUMBER</b>	HWY 8 - SN 14				
<b>WIDTH x HEIGHT</b>	5'-0" x 2'-0"				
<b>BORDER WIDTH</b>	1.25" (inset 0")				
<b>CORNER RADIUS</b>	3"				
<b>MOUNTING</b>	Ground				
<b>BACKGROUND</b>	TYPE: IV Reflective COLOR: Green				
<b>LEGEND/BORDER</b>	TYPE: IV Reflective COLOR: White				
<b>SYMBOL</b>	<b>X</b>	<b>Y</b>	<b>WID</b>	<b>HT</b>	<b>ANGLE</b>



LETTER POSITION (X)										LENGTH	SIZE	SERIES
H	a	l	l	i	d	a	y			40.2	6/4.9	ClearviewHwy-5-W
9.9	16.5	22.9	26.6	30.2	33.5	39.7	45.4					

<b>SIGN NUMBER</b>	HWY 8 - SN 15				
<b>WIDTH x HEIGHT</b>	7'-6" x 3'-6"				
<b>BORDER WIDTH</b>	1.25" (inset 0")				
<b>CORNER RADIUS</b>	6"				
<b>MOUNTING</b>	Ground				
<b>BACKGROUND</b>	TYPE: IV Reflective COLOR: White				
<b>LEGEND/BORDER</b>	TYPE: IV Reflective COLOR: White				



<b>SYMBOL</b>	<b>X</b>	<b>Y</b>	<b>WID</b>	<b>HT</b>	<b>ANGLE</b>
ARDD	7.8	26.9	7.1	9	90
ARDD	5.9	11.3	7.1	9	180
M1-5_GS3	42.9	5.8	22.5	18	0

LETTER POSITION (X)										LENGTH	SIZE	SERIES
H	a	l	l	i	d	a	y	7		61.4	6/4.9	ClearviewHwy-5-W
20.9	27.5	33.9	37.6	41.2	44.5	50.7	56.4	78				
J	C	T	4	2						61.4	6	ClearviewHwy-5-W
20.9	26.4	32.6	71.9	78.1								

This document was originally issued and sealed by Michael J. Shomion Registration Number PE- 9221, on 01/23/2016 and the original document is stored at the North Dakota Department of Transportation

Sign Details  
  
Various Locations along ND-8





<b>SIGN NUMBER</b>	HWY 8 - SN 17					<b>STATION(S):</b> RP 158.046 Rt	<b>AREA:</b> 9.0 Sq.Ft.
<b>WIDTH x HEIGHT</b>	4'-6" x 2'-0"						
<b>BORDER WIDTH</b>	1.25" (inset 0")						
<b>CORNER RADIUS</b>	3"						
<b>MOUNTING</b>	Ground						
<b>BACKGROUND</b>	TYPE: IV Reflective COLOR: White						
<b>LEGEND/BORDER</b>	TYPE: IV Reflective COLOR: White						
<b>SYMBOL</b>	<b>X</b>	<b>Y</b>	<b>WID</b>	<b>HT</b>	<b>ANGLE</b>		

Dimensions are in inches.tenths      Letter locations are panel edge to lower left corner

PANEL STYLE: ND\_Corv\_Destination,ssl

LETTER POSITION (X)							LENGTH	SIZE	SERIES
S	t	a	n	l	e	y			
8.6	14.3	18.7	25	31.5	34.9	40.7	36.8	6/4.9	ClearviewHwy-5-W

This document was originally issued and sealed by Michael J. Shomion Registration Number PE- 9221, on 01/23/2016 and the original document is stored at the North Dakota Department of Transportation

Sign Details

Various Locations along ND-8

<b>SIGN NUMBER</b>	HWY 12 - SN 1				
<b>WIDTH x HEIGHT</b>	12'-0" x 5'-0"				
<b>BORDER WIDTH</b>	1.25" (inset 0")				
<b>CORNER RADIUS</b>	9"				
<b>MOUNTING</b>	Ground				
<b>BACKGROUND</b>	TYPE: IV Reflective COLOR: Brown / Brown				
<b>LEGEND/BORDER</b>	TYPE: IV Reflective COLOR: White				
<b>SYMBOL</b>	<b>X</b>	<b>Y</b>	<b>WID</b>	<b>HT</b>	<b>ANGLE</b>
ARDD	129.5	35.3	7.1	9	0
Camping	7.3	8.5	18	12.5	0
Trailer Camping	31.3	9	18	11.5	0
RS-054	55.3	8.1	18	13.3	0
RS-076	79.3	5.9	18	17.7	0

**STATION(S):**  
RP 43.128 Rt

**AREA: 60.0 Sq.Ft.**

Dimensions are in inches.tenths

Letter locations are panel edge to lower left corner

LETTER POSITION (X)														LENGTH	SIZE	SERIES						
B	o	w	m	a	n		H	a	l	e	y		D	a	m				100.4	6/4.9	ClearviewHwy-5-W	
7.3	13.6	19.7	28.2	36.9	43.3	47.5	54.6	61.2	67.6	71	76.8	81.5	87.9	94.5	100.8							
R	e	c	r	e	a	t	i	o	n		A	r	e	a	1	4				116.3	6/4.9	ClearviewHwy-5-W
7.3	13.6	19.8	25.6	29.8	35.9	41.7	46.4	49.7	56.3	60.5	67	74.3	78.6	84.7	114.2	118.8						

<b>SIGN NUMBER</b>	HWY 12 - SN 2				
<b>WIDTH x HEIGHT</b>	12'-0" x 5'-0"				
<b>BORDER WIDTH</b>	1.25" (inset 0")				
<b>CORNER RADIUS</b>	9"				
<b>MOUNTING</b>	Ground				
<b>BACKGROUND</b>	TYPE: IV Reflective COLOR: Brown / Brown				
<b>LEGEND/BORDER</b>	TYPE: IV Reflective COLOR: White				
<b>SYMBOL</b>	<b>X</b>	<b>Y</b>	<b>WID</b>	<b>HT</b>	<b>ANGLE</b>
ARDD	5.5	45.8	7.1	9	180
Camping	5.4	8.9	18	12.5	0
Trailer Camping	29.4	9.4	18	11.5	0
RS-054	53.4	8.5	18	13.3	0
RS-076	77.5	6.3	18	17.7	0

**STATION(S):**  
RP 43.309 Lt

**AREA: 60.0 Sq.Ft.**

Dimensions are in inches.tenths

Letter locations are panel edge to lower left corner

LETTER POSITION (X)														LENGTH	SIZE	SERIES						
B	o	w	m	a	n		H	a	l	e	y		D	a	m				100.4	6/4.9	ClearviewHwy-5-W	
20.5	26.8	32.9	41.4	50.1	56.5	60.7	67.8	74.4	80.8	84.2	90	94.7	101.1	107.7	114							
R	e	c	r	e	a	t	i	o	n		A	r	e	a	1	4				116.3	6/4.9	ClearviewHwy-5-W
20.5	26.7	33	38.8	43	49.1	54.9	59.6	62.9	69.5	73.7	80.2	87.5	91.8	97.9	127.4	132						

This document was originally issued and sealed by Michael J. Shomion Registration Number PE- 9221, on 01/26/2016 and the original document is stored at the North Dakota Department of Transportation

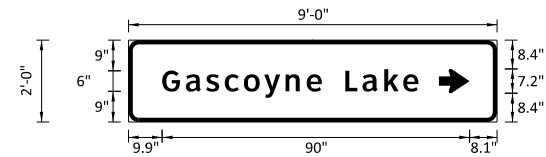
Sign Details

Various Locations along US-12

STATE	PROJECT NO.	SECTION NO.	SHEET NO.
ND	SHE-9-999(346)	110	259

<b>SIGN NUMBER</b>	HWY 12 - SN 3
<b>WIDTH x HEIGHT</b>	9'-0" x 2'-0"
<b>BORDER WIDTH</b>	1.25" (inset 0")
<b>CORNER RADIUS</b>	3"
<b>MOUNTING</b>	Ground
<b>BACKGROUND</b>	<b>TYPE:</b> IV Reflective <b>COLOR:</b> Green
<b>LEGEND/BORDER</b>	<b>TYPE:</b> IV Reflective <b>COLOR:</b> White

**STATION(S):**  
RP 49.778 Lt **AREA: 18.0 Sq.Ft.**



Dimensions are in inches.tenths Letter locations are panel edge to lower left corner

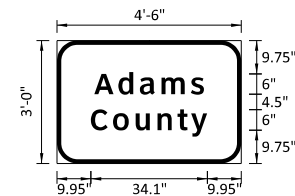
PANEL STYLE: ND\_Conv\_Destination.sst

SYMBOL	X	Y	WID	HT	ANGLE
ARDD	90.9	8.4	7.2	9	0

LETTER POSITION (X)												LENGTH	SIZE	SERIES
G	a	s	c	o	y	n	e	L	a	k	e	75	6/4.9	ClearviewHwy-5-W
9.9	16.8	22.7	28.2	33.8	39.8	46	52.2	56.6	63.5	68.6	74.9	80.5		

<b>SIGN NUMBER</b>	HWY 12 - SN 4
<b>WIDTH x HEIGHT</b>	4'-6" x 3'-0"
<b>BORDER WIDTH</b>	1.25" (inset 0")
<b>CORNER RADIUS</b>	6"
<b>MOUNTING</b>	Ground
<b>BACKGROUND</b>	<b>TYPE:</b> IV Reflective <b>COLOR:</b> Green
<b>LEGEND/BORDER</b>	<b>TYPE:</b> IV Reflective <b>COLOR:</b> White

**STATION(S):**  
RP 54.158 Rt **AREA: 13.5 Sq.Ft.**



Dimensions are in inches.tenths Letter locations are panel edge to lower left corner

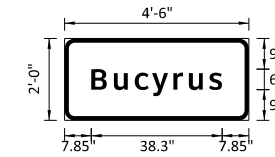
PANEL STYLE: ND\_Conv\_Destination.sst

SYMBOL	X	Y	WID	HT	ANGLE
--------	---	---	-----	----	-------

LETTER POSITION (X)												LENGTH	SIZE	SERIES
A	d	a	m	s								32.2	6/4.9	ClearviewHwy-5-W
10.9	18	24.3	30.6	39.2										
C	o	u	n	t	y							34.1	6/4.9	ClearviewHwy-5-W
10	16.4	23.1	29.5	35.3	39.3									

<b>SIGN NUMBER</b>	HWY 12 - SN 5
<b>WIDTH x HEIGHT</b>	4'-6" x 2'-0"
<b>BORDER WIDTH</b>	1.25" (inset 0")
<b>CORNER RADIUS</b>	3"
<b>MOUNTING</b>	Ground
<b>BACKGROUND</b>	<b>TYPE:</b> IV Reflective <b>COLOR:</b> Green
<b>LEGEND/BORDER</b>	<b>TYPE:</b> IV Reflective <b>COLOR:</b> White

**STATION(S):**  
RP 65.288 Lt **AREA: 9.0 Sq.Ft.**



Dimensions are in inches.tenths Letter locations are panel edge to lower left corner

PANEL STYLE: Guide\_Town Name.sst

SYMBOL	X	Y	WID	HT	ANGLE
--------	---	---	-----	----	-------

LETTER POSITION (X)												LENGTH	SIZE	SERIES
B	u	c	y	r	u	s						38.3	6/4.9	ClearviewHwy-5-W
7.8	14.4	20.6	25.7	31.9	36.4	42.3								

This document was originally issued and sealed by Michael J. Shomion Registration Number PE- 9221, on 01/26/2016 and the original document is stored at the North Dakota Department of Transportation

Sign Details  
  
Various Locations along US-12

STATE	PROJECT NO.	SECTION NO.	SHEET NO.
ND	SHE-9-999(346)	110	260

<b>SIGN NUMBER</b>	HWY 12 - SN 6						<b>STATION(S):</b> RP 70.335 Rt						<b>AREA:</b> 3.8 Sq.Ft.					
<b>WIDTH x HEIGHT</b>	2'-6" x 1'-6"																	
<b>BORDER WIDTH</b>	0.5" (inset 0")																	
<b>CORNER RADIUS</b>	1.5"																	
<b>MOUNTING</b>	Ground																	
<b>BACKGROUND</b>	<b>TYPE:</b> IV Reflective																	
	<b>COLOR:</b> Blue																	
<b>LEGEND/BORDER</b>	<b>TYPE:</b> IV Reflective																	
	<b>COLOR:</b> White																	

Dimensions are in inches.tenths                      Letter locations are panel edge to lower left corner

PANEL STYLE: ND\_Adopt-a-Highway.ssf

LETTER POSITION (X)														LENGTH	SIZE	SERIES
U	M	C	/	U	C	C								13.9	3	ClearviewHwy-1-W
8.1	10.3	12.7	14.5	16.4	18.5	20.4										
S	U	N	D	A	Y		S	C	H	O	O	L		25.5	3	ClearviewHwy-1-W
2.3	4.3	6.5	8.8	10.8	12.8	14.4	15.9	17.8	19.9	22	24.3	26.7				

This document was originally issued and sealed by Michael J. Shomion Registration Number PE- 9221, on 01/23/2016 and the original document is stored at the North Dakota Department of Transportation


Sign Details

---

Various Locations along US-12

SIGN NUMBER	HWY 12 - SN 7	
WIDTH x HEIGHT	7'-0" x 3'-6"	
BORDER WIDTH	1.25" (inset 0")	
CORNER RADIUS	6"	
MOUNTING	Ground	
BACKGROUND	TYPE:	IV Reflective
	COLOR:	Green
LEGEND/BORDER	TYPE:	IV Reflective
	COLOR:	White

STATION(S): RP 74.279 Rt      AREA: 24.5 Sq.Ft.



Dimensions are in inches.tenths      Letter locations are panel edge to lower left corner

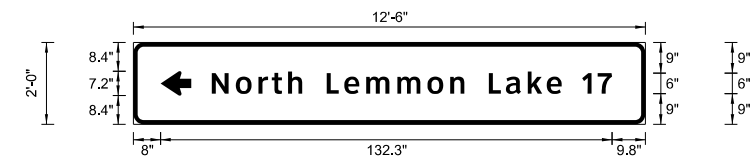
PANEL STYLE: ND\_Conv\_Distance.sdi

SYMBOL	X	Y	WID	HT	ANGLE
M1-5_GS2	9.3	18.4	18	18	0

LETTER POSITION (X)							LENGTH	SIZE	SERIES
N	O	R	T	H	7		41.4	6/4.5	ClearviewHwy-5-W
33.3	40.2	46	50.5	55.1	70.5				
L	e	m	m	o	n	2	65.4	6/4.9	ClearviewHwy-5-W
9.3	14.4	20.9	30	38.8	45.5	64.6	70.6		

SIGN NUMBER	HWY 12 - SN 8	
WIDTH x HEIGHT	12'-6" x 2'-0"	
BORDER WIDTH	1.25" (inset 0")	
CORNER RADIUS	3"	
MOUNTING	Ground	
BACKGROUND	TYPE:	IV Reflective
	COLOR:	Green
LEGEND/BORDER	TYPE:	IV Reflective
	COLOR:	White

STATION(S): RP 81.654 Rt      AREA: 25.0 Sq.Ft.



Dimensions are in inches.tenths      Letter locations are panel edge to lower left corner

PANEL STYLE: ND\_Conv\_Destination.sdi

SYMBOL	X	Y	WID	HT	ANGLE
ARDD	7.9	8.4	7.2	9	180

LETTER POSITION (X)																	LENGTH	SIZE	SERIES	
N	o	r	t	h	L	e	m	m	o	n	L	a	k	e	1	7	117.3	6/4.9	ClearviewHwy-5-W	
23	30	36.7	40.6	45.3	49.5	56.6	61.8	68.2	77.3	86.1	92.8	97	104.1	109.1	115.5	121.1	131.5	136		

This document was originally issued and sealed by Michael J. Shomion, Registration Number PE- 9221, on 01/23/2016 and the original document is stored at the North Dakota Department of Transportation

Sign Details  
  
Various Locations along US-12

STATE	PROJECT NO.	SECTION NO.	SHEET NO.
ND	SHE-9-999(346)	110	262

<b>SIGN NUMBER</b>	HWY 8 - SN 9
<b>WIDTH x HEIGHT</b>	5'-6" x 3'-6"
<b>BORDER WIDTH</b>	1.25" (inset 0")
<b>CORNER RADIUS</b>	6"
<b>MOUNTING</b>	Ground
<b>BACKGROUND</b>	<b>TYPE:</b> IV Reflective <b>COLOR:</b> Brown
<b>LEGEND/BORDER</b>	<b>TYPE:</b> IV Reflective <b>COLOR:</b> White
<b>SYMBOL</b>	<b>X</b> <b>Y</b> <b>WID</b> <b>HT</b> <b>ANGLE</b>

**STATION(S):**  
RP 85.717 RT  
RP 86.101 LT

**AREA: 19.3 Sq.Ft.**

Dimensions are in inches.tenths  
Letter locations are panel edge to lower left corner

PANEL STYLE: ND\_Conv\_Recreation.usi

LETTER POSITION (X)											LENGTH	SIZE	SERIES
H	i	s	t	o	r	i	c	a	l		47.7	6/4.9	ClearviewHwy-5-W
9.2	16	19.1	24.2	28.7	35.4	39.8	43.1	48.6	54.9				
M	a	r	k	e	r						33.1	6/4.9	ClearviewHwy-5-W
16.4	23.9	30.3	34.8	40.4	46.8								
1	0	0	0		F	T					40.1	6	ClearviewHwy-5-W
13	17.9	24.8	31.7	36.6	43.7	48.7							

<b>SIGN NUMBER</b>	HWY 12 - SN 10
<b>WIDTH x HEIGHT</b>	6'-6" x 2'-0"
<b>BORDER WIDTH</b>	1.25" (inset 0")
<b>CORNER RADIUS</b>	3"
<b>MOUNTING</b>	Ground
<b>BACKGROUND</b>	<b>TYPE:</b> IV Reflective <b>COLOR:</b> Green
<b>LEGEND/BORDER</b>	<b>TYPE:</b> IV Reflective <b>COLOR:</b> White
<b>SYMBOL</b>	<b>X</b> <b>Y</b> <b>WID</b> <b>HT</b> <b>ANGLE</b>

**STATION(S):**  
RP 86.420 Lt

**AREA: 13.0 Sq.Ft.**

Dimensions are in inches.tenths  
Letter locations are panel edge to lower left corner

PANEL STYLE: ND\_Conv\_Destination.usi

LETTER POSITION (X)											LENGTH	SIZE	SERIES
H	a	y	n	e	s	4					45.3	6/4.9	ClearviewHwy-5-W
23	29.6	35.2	41.5	47.7	53.7	63.5							

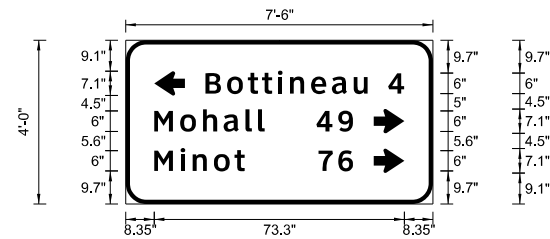
This document was originally issued and sealed by Michael J. Shomion Registration Number PE- 9221, on 01/23/2016 and the original document is stored at the North Dakota Department of Transportation

Sign Details  
Various Locations along US-12

<b>SIGN NUMBER</b>	HWY 14 - SN 1				
<b>WIDTH x HEIGHT</b>	7'-6" x 4'-0"				
<b>BORDER WIDTH</b>	1.25" (inset 0")				
<b>CORNER RADIUS</b>	6"				
<b>MOUNTING</b>	Ground				
<b>BACKGROUND</b>	<b>TYPE:</b>	IV Reflective			
	<b>COLOR:</b>	Green			
<b>LEGEND/BORDER</b>	<b>TYPE:</b>	IV Reflective			
	<b>COLOR:</b>	White			

**STATION(S):**  
RP 162.330 Lt

**AREA:** 30.0 Sq.Ft.



Dimensions are in inches.tenths

Letter locations are panel edge to lower left corner

PANEL STYLE: ND\_Corv\_Destination\_ssl

LETTER POSITION (X)										LENGTH	SIZE	SERIES
B	o	t	t	i	n	e	a	u	4	58.3	6/4.9	ClearviewHwy-5-W
23.4	29.7	35.8	40	44.6	48.1	54.3	60.4	66.8	76.9			
M	o	h	a	l	l	4	9			58.3	6/4.9	ClearviewHwy-5-W
8.4	16	22.6	28.7	35.1	38.8	55.9	62.3					
M	i	n	o	t	7	6				58.3	6/4.9	ClearviewHwy-5-W
8.4	16.1	19.6	25.8	31.9	56.5	62.3						

This document was originally issued and sealed by Michael J. Shomion Registration Number PE- 9221, on 01/23/2016 and the original document is stored at the North Dakota Department of Transportation

Sign Details  
  
Various Locations along ND-14

<b>SIGN NUMBER</b>	HWY 15 - SN 1				
<b>WIDTH x HEIGHT</b>	8'-0" x 4'-6"				
<b>BORDER WIDTH</b>	1.25" (inset 0")				
<b>CORNER RADIUS</b>	9"				
<b>MOUNTING</b>	Ground				
<b>BACKGROUND</b>	<b>TYPE:</b> IV Reflective				
	<b>COLOR:</b> Green				
<b>LEGEND/BORDER</b>	<b>TYPE:</b> IV Reflective				
	<b>COLOR:</b> White				
<b>SYMBOL</b>	<b>X</b>	<b>Y</b>	<b>WID</b>	<b>HT</b>	<b>ANGLE</b>
ARDD	8	35.4	7.1	9	180
M1-5_GS3	46.9	30	22.5	18	0
ARDD	78.6	18.9	7.1	9	0
ARDD	78.6	7.3	7.1	9	0

**STATION(S):** RP 0.055 Lt **AREA: 36.0 Sq.Ft.**

Dimensions are in inches.tenths Letter locations are panel edge to lower left corner

PANEL STYLE: ND\_Corv\_Destination,ssl

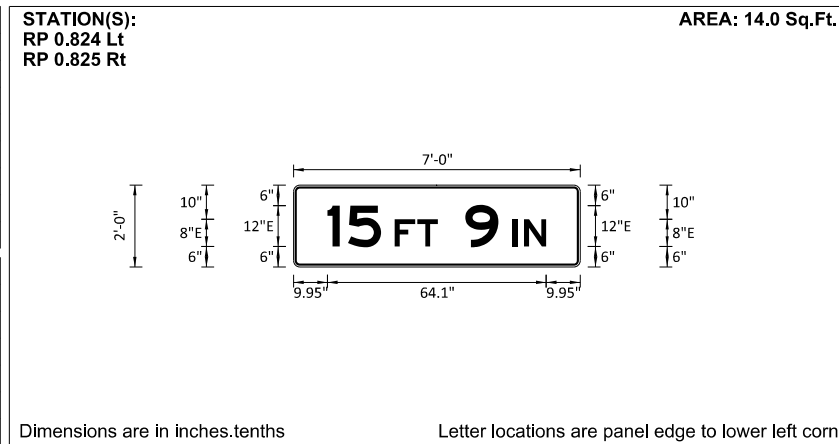
LETTER POSITION (X)							LENGTH	SIZE	SERIES
J	C	T	1	3			64.7	6	ClearviewHwy-5-W
23	28.5	34.7	79	83.6					
H	a	r	v	e	y	1	7		
7.9	14.4	20.8	24.6	30.5	36.2	63.4	67.9		ClearviewHwy-5-W
M	i	n	o	t	9	4			
7.9	15.6	19.1	25.3	31.4	61.4	67.4			ClearviewHwy-5-W

This document was originally issued and sealed by Michael J. Shomion Registration Number PE- 9221, on 01/23/2016 and the original document is stored at the North Dakota Department of Transportation

Sign Details  
Various Locations along ND-15

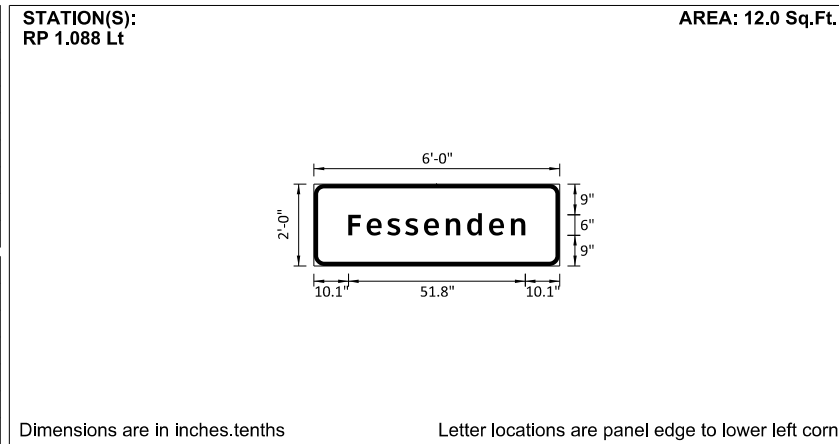


<b>SIGN NUMBER</b>	HWY 15 - SN 1A
<b>WIDTH x HEIGHT</b>	7'-0" x 2'-0"
<b>BORDER WIDTH</b>	0.63" (inset 0.38")
<b>CORNER RADIUS</b>	1.5"
<b>MOUNTING</b>	Overhead
<b>BACKGROUND</b>	<b>TYPE:</b> XI Reflective <b>COLOR:</b> Blue
<b>LEGEND/BORDER</b>	<b>TYPE:</b> Non-Reflective <b>COLOR:</b> Black
<b>SYMBOL</b>	<b>X</b> <b>Y</b> <b>WID</b> <b>HT</b> <b>ANGLE</b>



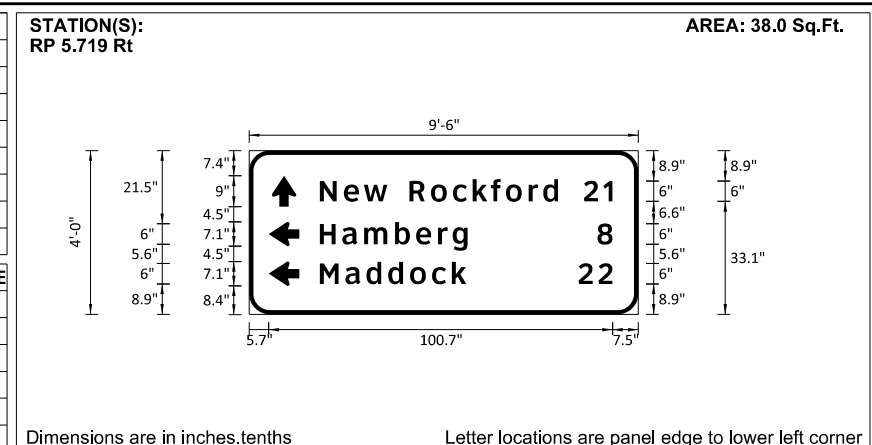
LETTER POSITION (X)										LENGTH	SIZE	SERIES
1	5	F	T	9	I	N				64.1	12,8	E 2000
10	16	29.7	36.3	50.3	64	67.6						

<b>SIGN NUMBER</b>	HWY 15 - SN 2
<b>WIDTH x HEIGHT</b>	6'-0" x 2'-0"
<b>BORDER WIDTH</b>	1.25" (inset 0")
<b>CORNER RADIUS</b>	3"
<b>MOUNTING</b>	Ground
<b>BACKGROUND</b>	<b>TYPE:</b> IV Reflective <b>COLOR:</b> Green
<b>LEGEND/BORDER</b>	<b>TYPE:</b> IV Reflective <b>COLOR:</b> White
<b>SYMBOL</b>	<b>X</b> <b>Y</b> <b>WID</b> <b>HT</b> <b>ANGLE</b>



LETTER POSITION (X)										LENGTH	SIZE	SERIES
F	e	s	s	e	n	d	e	n		51.8	6/4.9	ClearviewHwy-5-W
10.1	15.4	21.4	26.7	32.2	38.7	44.9	51.3	57.8				

<b>SIGN NUMBER</b>	HWY 15 - SN 3
<b>WIDTH x HEIGHT</b>	9'-6" x 4'-0"
<b>BORDER WIDTH</b>	1.25" (inset 0")
<b>CORNER RADIUS</b>	6"
<b>MOUNTING</b>	Ground
<b>BACKGROUND</b>	<b>TYPE:</b> IV Reflective <b>COLOR:</b> Green
<b>LEGEND/BORDER</b>	<b>TYPE:</b> IV Reflective <b>COLOR:</b> White
<b>SYMBOL</b>	<b>X</b> <b>Y</b> <b>WID</b> <b>HT</b> <b>ANGLE</b>



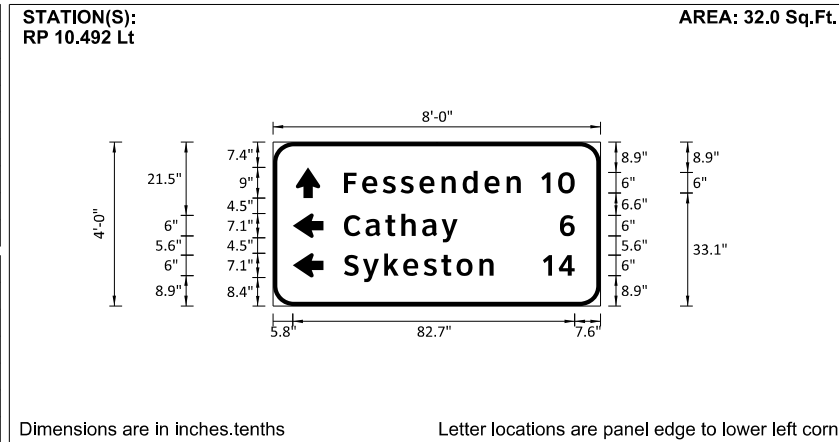
LETTER POSITION (X)													LENGTH	SIZE	SERIES				
N	e	w		R	o	c	k	f	o	r	d	2	1				85.7	6/4.9	ClearviewHwy-5-W
20.7	27.8	33.6	40.5	47	53.3	59.7	65.5	70.9	75.2	81.9	86.2	98.1	103.8						
H	a	m	b	e	r	g	8										85.7	6/4.9	ClearviewHwy-5-W
20.7	27.3	33.7	42.8	48.9	55.4	59.6	102.1												
M	a	d	d	o	c	k	2	2									85.7	6/4.9	ClearviewHwy-5-W
20.7	28.2	34.4	40.7	47.1	53.6	59.4	96.5	102.3											

This document was originally issued and sealed by Michael J. Shomion Registration Number PE- 9221, on 01/26/2016 and the original document is stored at the North Dakota Department of Transportation

Sign Details  
  
Various Locations along ND-15

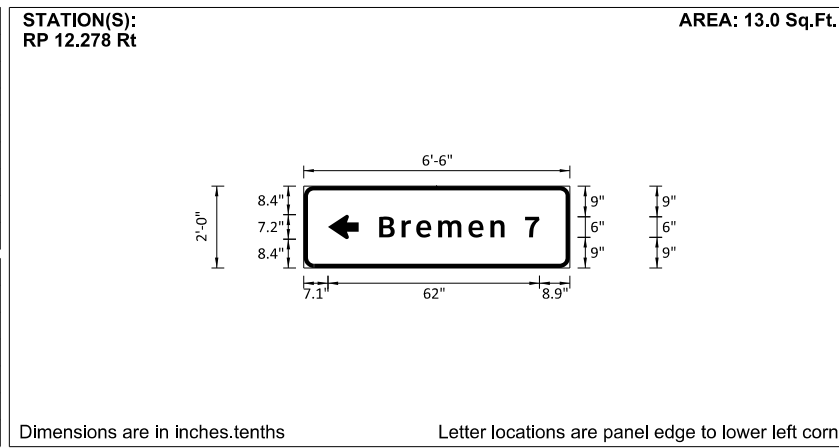
STATE	PROJECT NO.	SECTION NO.	SHEET NO.
ND	SHE-9-999(346)	110	266

<b>SIGN NUMBER</b>	HWY 15 - SN 4				
<b>WIDTH x HEIGHT</b>	8'-0" x 4'-0"				
<b>BORDER WIDTH</b>	1.25" (inset 0")				
<b>CORNER RADIUS</b>	6"				
<b>MOUNTING</b>	Ground				
<b>BACKGROUND</b>	TYPE: IV Reflective COLOR: Green				
<b>LEGEND/BORDER</b>	TYPE: IV Reflective COLOR: White				
<b>SYMBOL</b>	<b>X</b>	<b>Y</b>	<b>WID</b>	<b>HT</b>	<b>ANGLE</b>
ARDD	6.7	31.6	7.1	9	90
ARDD	5.8	20	7.1	9	180
ARDD	5.8	8.3	7.1	9	180



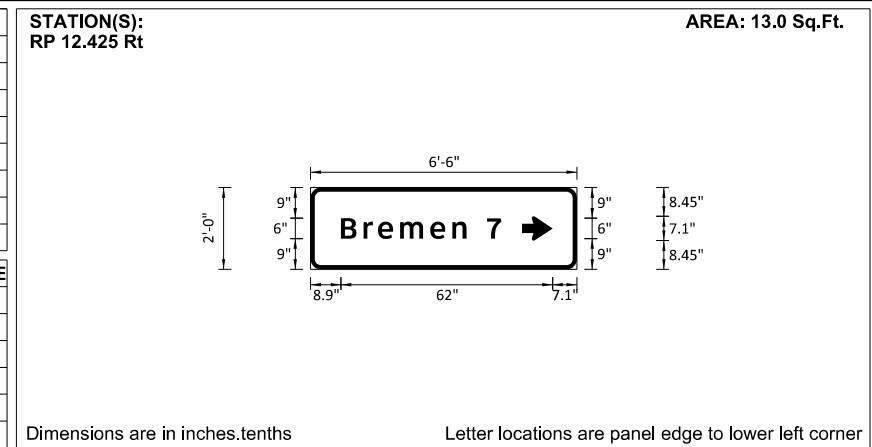
LETTER POSITION (X)											LENGTH	SIZE	SERIES
F	e	s	s	e	n	d	e	n	1	0	67.7	6/4.9	ClearviewHwy-5-W
20.8	26.1	32.1	37.4	42.9	49.4	55.6	62	68.4	78.6	83.5			
C	a	t	h	a	y	6					67.7	6/4.9	ClearviewHwy-5-W
20.8	27.1	32.9	37.6	43.7	49.4	84.1							
S	y	k	e	s	t	o	n	1	4		67.7	6/4.9	ClearviewHwy-5-W
20.8	26.3	32.6	38.1	44.1	49.3	53.8	60.5	79.1	83.7				

<b>SIGN NUMBER</b>	HWY 15 - SN 5				
<b>WIDTH x HEIGHT</b>	6'-6" x 2'-0"				
<b>BORDER WIDTH</b>	1.25" (inset 0")				
<b>CORNER RADIUS</b>	3"				
<b>MOUNTING</b>	Ground				
<b>BACKGROUND</b>	TYPE: IV Reflective COLOR: Green				
<b>LEGEND/BORDER</b>	TYPE: IV Reflective COLOR: White				
<b>SYMBOL</b>	<b>X</b>	<b>Y</b>	<b>WID</b>	<b>HT</b>	<b>ANGLE</b>
ARDD	7.1	8.4	7.2	9	180



LETTER POSITION (X)								LENGTH	SIZE	SERIES
B	r	e	m	e	n	7		47	6/4.9	ClearviewHwy-5-W
22.1	28.7	33	39.4	48.3	54.7	64.9				

<b>SIGN NUMBER</b>	HWY 15 - SN 6				
<b>WIDTH x HEIGHT</b>	6'-6" x 2'-0"				
<b>BORDER WIDTH</b>	1.25" (inset 0")				
<b>CORNER RADIUS</b>	3"				
<b>MOUNTING</b>	Ground				
<b>BACKGROUND</b>	TYPE: IV Reflective COLOR: Green				
<b>LEGEND/BORDER</b>	TYPE: IV Reflective COLOR: White				



<b>SYMBOL</b>	<b>X</b>	<b>Y</b>	<b>WID</b>	<b>HT</b>	<b>ANGLE</b>
ARDD	61.9	8.4	7.1	9	0

LETTER POSITION (X)								LENGTH	SIZE	SERIES
B	r	e	m	e	n	7		47	6/4.9	ClearviewHwy-5-W
8.9	15.5	19.8	26.2	35.1	41.5	51.7				

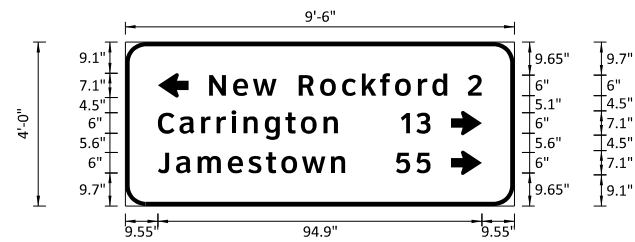
This document was originally issued and sealed by Michael J. Shomion Registration Number PE- 9221, on 01/23/2016 and the original document is stored at the North Dakota Department of Transportation

Sign Details  
  
Various Locations along ND-15

STATE	PROJECT NO.	SECTION NO.	SHEET NO.
ND	SHE-9-999(346)	110	267

<b>SIGN NUMBER</b>	HWY 15 - SN 7
<b>WIDTH x HEIGHT</b>	9'-6" x 4'-0"
<b>BORDER WIDTH</b>	1.25" (inset 0")
<b>CORNER RADIUS</b>	6"
<b>MOUNTING</b>	Ground
<b>BACKGROUND</b>	<b>TYPE:</b> IV Reflective <b>COLOR:</b> Green
<b>LEGEND/BORDER</b>	<b>TYPE:</b> IV Reflective <b>COLOR:</b> White

**STATION(S):**  
RP 24.228 Rt **AREA: 38.0 Sq.Ft.**



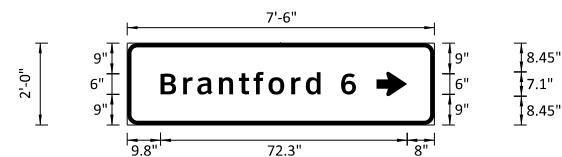
Dimensions are in inches.tenths Letter locations are panel edge to lower left corner

PANEL STYLE: ND\_Conv\_Destination.asd

LETTER POSITION (X)													LENGTH	SIZE	SERIES
N	e	w		R	o	c		k	f	o	r	2	79.9	6/4.9	ClearviewHwy-5-W
24.5	31.6	37.4	44.3	50.8	57.1	63.5	69.3	74.7	79	85.7	90	100.3			
C	a	r	r	i	n	g	t	o	n	1	3		79.9	6/4.9	ClearviewHwy-5-W
9.5	15.9	22.2	26.7	31.1	34.7	40.9	46.9	51.4	58.1	80.7	85.3				
J	a	m	e	s	t	o	w	n	5	5			79.9	6/4.9	ClearviewHwy-5-W
9.5	14.9	21.2	30.1	36	41.2	45.7	51.7	60.3	79.3	85.3					

<b>SIGN NUMBER</b>	HWY 15 - SN 8
<b>WIDTH x HEIGHT</b>	7'-6" x 2'-0"
<b>BORDER WIDTH</b>	1.25" (inset 0")
<b>CORNER RADIUS</b>	3"
<b>MOUNTING</b>	Ground
<b>BACKGROUND</b>	<b>TYPE:</b> IV Reflective <b>COLOR:</b> Green
<b>LEGEND/BORDER</b>	<b>TYPE:</b> IV Reflective <b>COLOR:</b> White

**STATION(S):**  
RP 36.196 Rt **AREA: 15.0 Sq.Ft.**



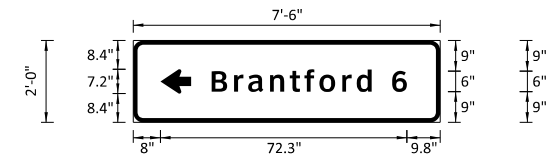
Dimensions are in inches.tenths Letter locations are panel edge to lower left corner

PANEL STYLE: ND\_Conv\_Destination.asd

LETTER POSITION (X)													LENGTH	SIZE	SERIES
B	r	a	n	t	f	o	r	d	6				57.3	6/4.9	ClearviewHwy-5-W
9.8	16.4	20.5	26.9	32.7	37	41.4	48.1	52.3	62.7						

<b>SIGN NUMBER</b>	HWY 15 - SN 9
<b>WIDTH x HEIGHT</b>	7'-6" x 2'-0"
<b>BORDER WIDTH</b>	1.25" (inset 0")
<b>CORNER RADIUS</b>	3"
<b>MOUNTING</b>	Ground
<b>BACKGROUND</b>	<b>TYPE:</b> IV Reflective <b>COLOR:</b> Green
<b>LEGEND/BORDER</b>	<b>TYPE:</b> IV Reflective <b>COLOR:</b> White

**STATION(S):**  
RP 36.326 Lt **AREA: 15.0 Sq.Ft.**



Dimensions are in inches.tenths Letter locations are panel edge to lower left corner

PANEL STYLE: ND\_Conv\_Destination.asd

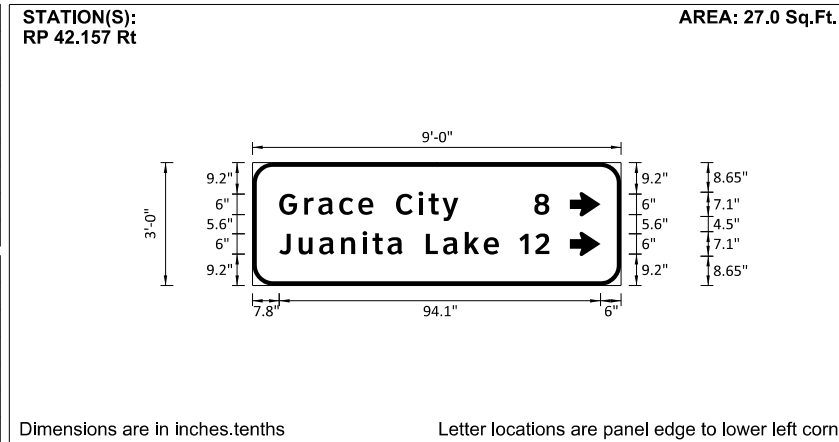
LETTER POSITION (X)													LENGTH	SIZE	SERIES
B	r	a	n	t	f	o	r	d	6				57.3	6/4.9	ClearviewHwy-5-W
23	29.6	33.7	40.1	45.9	50.2	54.6	61.3	65.5	75.9						

This document was originally issued and sealed by Michael J. Shomion Registration Number PE- 9221, on 01/23/2016 and the original document is stored at the North Dakota Department of Transportation

Sign Details  
  
Various Locations along ND-15

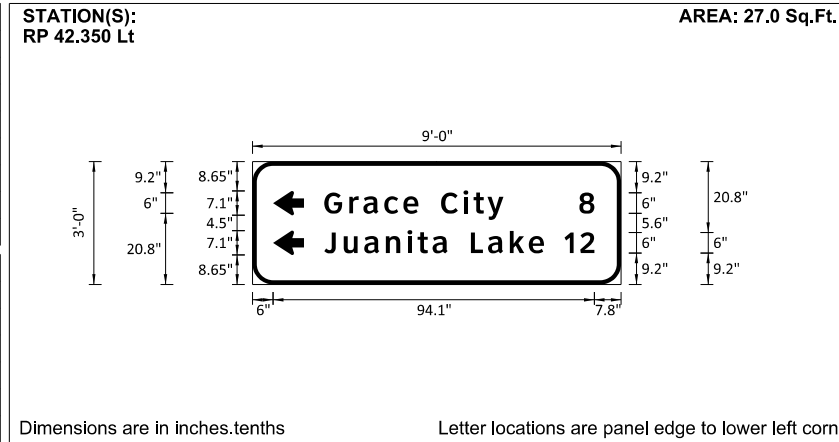
STATE	PROJECT NO.	SECTION NO.	SHEET NO.
ND	SHE-9-999(346)	110	268

<b>SIGN NUMBER</b>	HWY 15 - SN 10				
<b>WIDTH x HEIGHT</b>	9'-0" x 3'-0"				
<b>BORDER WIDTH</b>	1.25" (inset 0")				
<b>CORNER RADIUS</b>	6"				
<b>MOUNTING</b>	Ground				
<b>BACKGROUND</b>	TYPE: IV Reflective COLOR: Green				
<b>LEGEND/BORDER</b>	TYPE: IV Reflective COLOR: White				
<b>SYMBOL</b>	<b>X</b>	<b>Y</b>	<b>WID</b>	<b>HT</b>	<b>ANGLE</b>
ARDD	93	20.3	7.1	9	0
ARDD	93	8.6	7.1	9	0



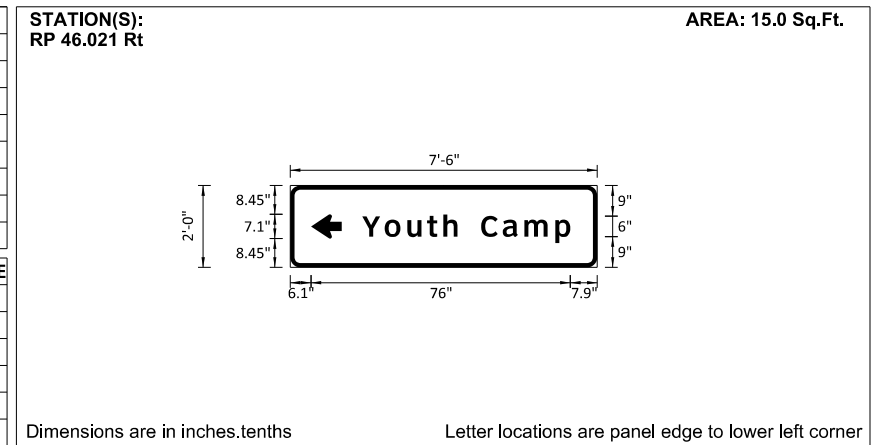
LETTER POSITION (X)													LENGTH	SIZE	SERIES	
G	r	a	c	e	C	i	t	y	8				79.1	6/4.9	ClearviewHwy-5-W	
7.8	15.1	19.3	25.4	31	35.4	42.1	48.6	51.6	55.6	82.6						
J	u	a	n	i	t	a	L	a	k	e	1	2	79.1	6/4.9	ClearviewHwy-5-W	
7.8	13.5	19.5	25.9	32.2	35.2	39.6	44	50.8	55.8	62.2	67.8	78.2	82.8			

<b>SIGN NUMBER</b>	HWY 15 - SN 11				
<b>WIDTH x HEIGHT</b>	9'-0" x 3'-0"				
<b>BORDER WIDTH</b>	1.25" (inset 0")				
<b>CORNER RADIUS</b>	6"				
<b>MOUNTING</b>	Ground				
<b>BACKGROUND</b>	TYPE: IV Reflective COLOR: Green				
<b>LEGEND/BORDER</b>	TYPE: IV Reflective COLOR: White				
<b>SYMBOL</b>	<b>X</b>	<b>Y</b>	<b>WID</b>	<b>HT</b>	<b>ANGLE</b>
ARDD	6	20.3	7.1	9	180
ARDD	6	8.6	7.1	9	180



LETTER POSITION (X)													LENGTH	SIZE	SERIES	
G	r	a	c	e	C	i	t	y	8				79.1	6/4.9	ClearviewHwy-5-W	
21	28.3	32.5	38.6	44.2	48.6	55.3	61.8	64.8	68.8	95.8						
J	u	a	n	i	t	a	L	a	k	e	1	2	79.1	6/4.9	ClearviewHwy-5-W	
21	26.7	32.7	39.1	45.4	48.4	52.8	57.2	64	69	75.4	81	91.4	96			

<b>SIGN NUMBER</b>	HWY 15 - SN 12				
<b>WIDTH x HEIGHT</b>	7'-6" x 2'-0"				
<b>BORDER WIDTH</b>	1.25" (inset 0")				
<b>CORNER RADIUS</b>	3"				
<b>MOUNTING</b>	Ground				
<b>BACKGROUND</b>	TYPE: IV Reflective COLOR: Green				
<b>LEGEND/BORDER</b>	TYPE: IV Reflective COLOR: White				
<b>SYMBOL</b>	<b>X</b>	<b>Y</b>	<b>WID</b>	<b>HT</b>	<b>ANGLE</b>
ARDD	6.1	8.4	7.1	9	180



LETTER POSITION (X)													LENGTH	SIZE	SERIES
Y	o	u	t	h	C	a	m	p					61	6/4.9	ClearviewHwy-5-W
21.1	27.7	34.4	40.1	44.9	49.1	56	62.3	68.7	77.7						

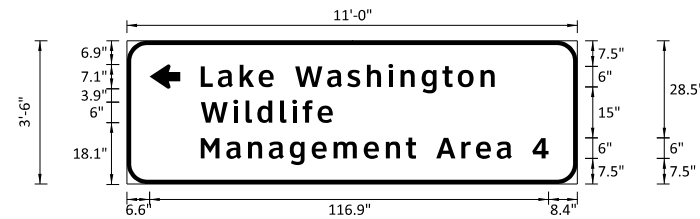
This document was originally issued and sealed by Michael J. Shomion Registration Number PE- 9221, on 01/23/2016 and the original document is stored at the North Dakota Department of Transportation

Sign Details  
  
Various Locations along ND-15

STATE	PROJECT NO.	SECTION NO.	SHEET NO.
ND	SHE-9-999(346)	110	269

<b>SIGN NUMBER</b>	HWY 15 - SN 13
<b>WIDTH x HEIGHT</b>	11'-0" x 3'-6"
<b>BORDER WIDTH</b>	1.25" (inset 0")
<b>CORNER RADIUS</b>	6"
<b>MOUNTING</b>	Ground
<b>BACKGROUND</b>	<b>TYPE:</b> IV Reflective <b>COLOR:</b> Brown
<b>LEGEND/BORDER</b>	<b>TYPE:</b> IV Reflective <b>COLOR:</b> White

**STATION(S):**  
RP 46.097 Rt **AREA: 38.5 Sq.Ft.**



Dimensions are in inches.tenths Letter locations are panel edge to lower left corner

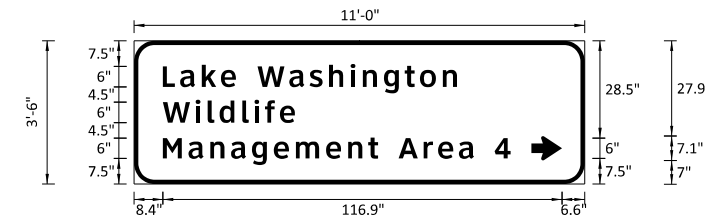
PANEL STYLE: ND\_Conv\_Recreation.asi

SYMBOL	X	Y	WID	HT	ANGLE
ARDD	6.6	27.9	7.1	9	180

LETTER POSITION (X)														LENGTH	SIZE	SERIES			
L	a	k	e	W	a	s	h	i	n	g	t	o	n	86.2	6/4.9	ClearviewHwy-5-W			
21.6	26.7	33	38.6	43	49.3	58.7	64.6	70.3	76.6	80.2	86.4	92.4	97	103.6					
W	i	l	d	l	i	f	e										38.7	6/4.9	ClearviewHwy-5-W
21.6	31.2	34.8	38.2	44.9	48.5	51.5	55.9												
M	a	n	a	g	e	m	e	n	t	A	r	e	a	4			101.9	6/4.9	ClearviewHwy-5-W
21.6	29.1	35.5	41.6	47.7	54.1	60.6	69.4	75.9	81.7	84.7	90.7	98	102.3	108.4	118.8				

<b>SIGN NUMBER</b>	HWY 15 - SN 14
<b>WIDTH x HEIGHT</b>	11'-0" x 3'-6"
<b>BORDER WIDTH</b>	1.25" (inset 0")
<b>CORNER RADIUS</b>	6"
<b>MOUNTING</b>	Ground
<b>BACKGROUND</b>	<b>TYPE:</b> IV Reflective <b>COLOR:</b> Brown
<b>LEGEND/BORDER</b>	<b>TYPE:</b> IV Reflective <b>COLOR:</b> White

**STATION(S):**  
RP 46.418 Lt **AREA: 38.5 Sq.Ft.**



Dimensions are in inches.tenths Letter locations are panel edge to lower left corner

PANEL STYLE: ND\_Conv\_Recreation.asi

SYMBOL	X	Y	WID	HT	ANGLE
ARDD	116.4	6.9	7.1	9	0

LETTER POSITION (X)														LENGTH	SIZE	SERIES			
L	a	k	e	W	a	s	h	i	n	g	t	o	n	86.2	6/4.9	ClearviewHwy-5-W			
8.4	13.5	19.8	25.4	29.8	36.1	45.5	51.4	57.1	63.4	67	73.2	79.2	83.8	90.4					
W	i	l	d	l	i	f	e										38.7	6/4.9	ClearviewHwy-5-W
8.4	18	21.6	25	31.7	35.3	38.3	42.7												
M	a	n	a	g	e	m	e	n	t	A	r	e	a	4			101.9	6/4.9	ClearviewHwy-5-W
8.4	15.9	22.3	28.4	34.5	40.9	47.4	56.2	62.7	68.5	71.5	77.5	84.8	89.1	95.2	105.6				

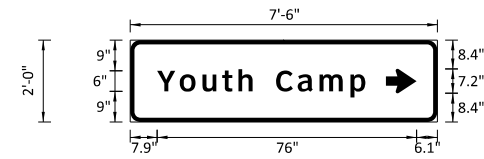
This document was originally issued and sealed by Michael J. Shomion Registration Number PE- 9221, on 01/23/2016 and the original document is stored at the North Dakota Department of Transportation

Sign Details  
  
Various Locations along ND-15

STATE	PROJECT NO.	SECTION NO.	SHEET NO.
ND	SHE-9-999(346)	110	270

<b>SIGN NUMBER</b>	HWY 15 - SN 15				
<b>WIDTH x HEIGHT</b>	7'-6" x 2'-0"				
<b>BORDER WIDTH</b>	1.25" (inset 0")				
<b>CORNER RADIUS</b>	3"				
<b>MOUNTING</b>	Ground				
<b>BACKGROUND</b>	TYPE: IV Reflective COLOR: Green				
<b>LEGEND/BORDER</b>	TYPE: IV Reflective COLOR: White				
<b>SYMBOL</b>	<b>X</b>	<b>Y</b>	<b>WID</b>	<b>HT</b>	<b>ANGLE</b>
ARDD	74.9	8.4	7.2	9	0

**STATION(S):**  
RP 46.495 Lt **AREA: 15.0 Sq.Ft.**

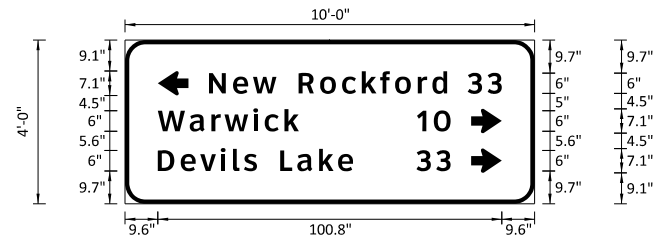


Dimensions are in inches.tenths Letter locations are panel edge to lower left corner

LETTER POSITION (X)											LENGTH	SIZE	SERIES
Y	o	u	t	h	C	a	m	p			61	6/4.9	ClearviewHwy-5-W
7.9	14.5	21.2	26.9	31.7	35.9	42.8	49.1	55.5	64.5				

<b>SIGN NUMBER</b>	HWY 15 - SN 16				
<b>WIDTH x HEIGHT</b>	10'-0" x 4'-0"				
<b>BORDER WIDTH</b>	1.25" (inset 0")				
<b>CORNER RADIUS</b>	6"				
<b>MOUNTING</b>	Ground				
<b>BACKGROUND</b>	TYPE: IV Reflective COLOR: Green				
<b>LEGEND/BORDER</b>	TYPE: IV Reflective COLOR: White				
<b>SYMBOL</b>	<b>X</b>	<b>Y</b>	<b>WID</b>	<b>HT</b>	<b>ANGLE</b>
ARDD	9.6	31.8	7.1	9	180
ARDD	101.4	20.7	7.1	9	0
ARDD	101.4	9.1	7.1	9	0

**STATION(S):**  
RP 60.505 Lt **AREA: 40.0 Sq.Ft.**

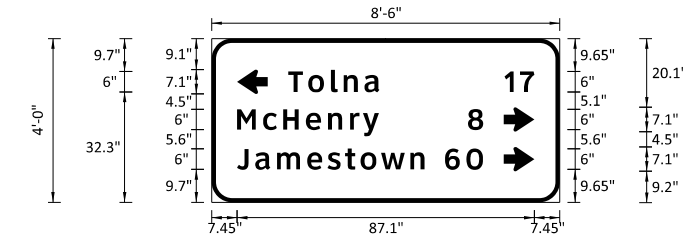


Dimensions are in inches.tenths Letter locations are panel edge to lower left corner

LETTER POSITION (X)											LENGTH	SIZE	SERIES				
N	e	w	R	o	c	k	f	o	r	d	3	3			85.8	6/4.9	ClearviewHwy-5-W
24.6	31.6	37.5	44.4	50.9	57.2	63.6	69.4	74.7	79.1	85.8	90.1	100.4	106.2				
W	a	r	w	i	c	k	1	0							85.8	6/4.9	ClearviewHwy-5-W
9.6	18.9	25.3	29.2	37.6	40.9	46.7	85.6	90.5									
D	e	v	i	l	s	L	a	k	e	3	3				85.8	6/4.9	ClearviewHwy-5-W
9.6	16.3	22	28.1	31.6	34.8	38.7	45.5	50.5	56.9	62.4	85.4	91.2					

<b>SIGN NUMBER</b>	HWY 15 - SN 17				
<b>WIDTH x HEIGHT</b>	8'-6" x 4'-0"				
<b>BORDER WIDTH</b>	1.25" (inset 0")				
<b>CORNER RADIUS</b>	6"				
<b>MOUNTING</b>	Ground				
<b>BACKGROUND</b>	TYPE: IV Reflective COLOR: Green				
<b>LEGEND/BORDER</b>	TYPE: IV Reflective COLOR: White				
<b>SYMBOL</b>	<b>X</b>	<b>Y</b>	<b>WID</b>	<b>HT</b>	<b>ANGLE</b>
ARDD	7.5	31.8	7.1	9	180
ARDD	85.5	20.7	7.1	9	0
ARDD	85.5	9.1	7.1	9	0

**STATION(S):**  
RP 52.320 Rt **AREA: 34.0 Sq.Ft.**



Dimensions are in inches.tenths Letter locations are panel edge to lower left corner

LETTER POSITION (X)											LENGTH	SIZE	SERIES
T	o	l	n	a	1	7					72.1	6/4.9	ClearviewHwy-5-W
22.5	28.3	35	38.7	44.8	85.8	90.3							
M	c	H	e	n	r	y	8				72.1	6/4.9	ClearviewHwy-5-W
7.5	15.1	20.9	27.6	34.1	40.5	44.3	75.1						
J	a	m	e	s	t	o	w	n	6	0	72.1	6/4.9	ClearviewHwy-5-W
7.5	12.8	19.1	28	34	39.1	43.6	49.7	58.2	68.4	74.7			

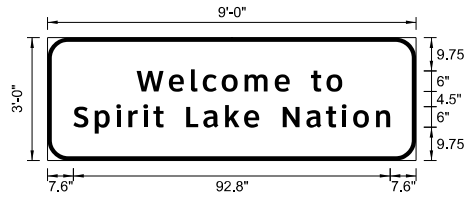
This document was originally issued and sealed by Michael J. Shomion Registration Number PE- 9221, on 01/23/2016 and the original document is stored at the North Dakota Department of Transportation

Sign Details  
  
Various Locations along ND-15

	STATE	PROJECT NO.	SECTION NO.	SHEET NO.
	ND	SHE-9-999(346)	110	271

<b>SIGN NUMBER</b>	HWY 15 - SN 18
<b>WIDTH x HEIGHT</b>	9'-0" x 3'-0"
<b>BORDER WIDTH</b>	1.25" (inset 0")
<b>CORNER RADIUS</b>	6"
<b>MOUNTING</b>	Ground
<b>BACKGROUND</b>	<b>TYPE:</b> IV Reflective <b>COLOR:</b> Green
<b>LEGEND/BORDER</b>	<b>TYPE:</b> IV Reflective <b>COLOR:</b> White

**STATION(S):** RP 63.358 Lt **AREA: 27.0 Sq.Ft.**



Dimensions are in inches.tenths Letter locations are panel edge to lower left corner

PANEL STYLE: ND\_Conv\_Destination.asi

SYMBOL	X	Y	WID	HT	ANGLE

LETTER POSITION (X)													LENGTH	SIZE	SERIES					
W	e	l	c	o	m	e		t	o				60.3	6/4.9	ClearviewHwy-5-W					
26.1	35.6	42	45.5	51.1	57.7	66.6	71	77.2	81.7											
S	p	i	r	i	t		L	a	k	e		N	a	t	i	o	n	92.8	6/4.9	ClearviewHwy-5-W
7.6	13.9	20.1	23.7	28.1	31	34	40.6	45.7	52	57.6	62	68.9	75.8	81.6	86.2	89.6	96.2			

<b>SIGN NUMBER</b>	HWY 15 - SN 19
<b>WIDTH x HEIGHT</b>	9'-0" x 3'-6"
<b>BORDER WIDTH</b>	1.25" (inset 0")
<b>CORNER RADIUS</b>	6"
<b>MOUNTING</b>	Ground
<b>BACKGROUND</b>	<b>TYPE:</b> IV Reflective <b>COLOR:</b> Green
<b>LEGEND/BORDER</b>	<b>TYPE:</b> IV Reflective <b>COLOR:</b> White

**STATION(S):** RP 63.358 Rt **AREA: 31.5 Sq.Ft.**



Dimensions are in inches.tenths Letter locations are panel edge to lower left corner

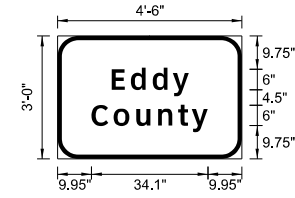
PANEL STYLE: ND\_Conv\_Destination.asi

SYMBOL	X	Y	WID	HT	ANGLE

LETTER POSITION (X)													LENGTH	SIZE	SERIES					
T	h	a	n	k		Y	o	u		f	o	r						72.6	6/4.9	ClearviewHwy-5-W
17.6	23.7	29.8	36.1	42.6	46.8	52.5	59.1	65.7	69.8	76.4	80.8	87.5								
V	i	s	i	t	i	n	g											37.1	6/4.9	ClearviewHwy-5-W
37.8	44.4	47.5	53.1	56.1	60.7	64.2	70.5													
S	p	i	r	i	t		L	a	k	e		N	a	t	i	o	n	92.8	6/4.9	ClearviewHwy-5-W
7.6	13.9	20.1	23.7	28.1	31	34	40.6	45.7	52	57.6	62	68.9	75.8	81.6	86.2	89.6	96.2			

<b>SIGN NUMBER</b>	HWY 15 - SN 20
<b>WIDTH x HEIGHT</b>	4'-6" x 3'-0"
<b>BORDER WIDTH</b>	1.25" (inset 0")
<b>CORNER RADIUS</b>	6"
<b>MOUNTING</b>	Ground
<b>BACKGROUND</b>	<b>TYPE:</b> IV Reflective <b>COLOR:</b> Green
<b>LEGEND/BORDER</b>	<b>TYPE:</b> IV Reflective <b>COLOR:</b> White

**STATION(S):** RP 63.422 Lt **AREA: 13.5 Sq.Ft.**



Dimensions are in inches.tenths Letter locations are panel edge to lower left corner

PANEL STYLE: ND\_Conv\_Destination.asi

SYMBOL	X	Y	WID	HT	ANGLE

LETTER POSITION (X)													LENGTH	SIZE	SERIES
E	d	d	y										22.6	6/4.9	ClearviewHwy-5-W
15.9	21.5	27.9	33.8												
C	o	u	n	t	y								34.1	6/4.9	ClearviewHwy-5-W
10	16.4	23.1	29.5	35.3	39.3										


This document was originally issued and sealed by Michael J. Shomion Registration Number PE- 9221, on 01/23/2016 and the original document is stored at the North Dakota Department of Transportation

Sign Details  
  
Various Locations along ND-15

STATE	PROJECT NO.	SECTION NO.	SHEET NO.
ND	SHE-9-999(346)	110	272

<b>SIGN NUMBER</b>	HWY 15 - SN 21
<b>WIDTH x HEIGHT</b>	4'-6" x 3'-0"
<b>BORDER WIDTH</b>	1.25" (inset 0")
<b>CORNER RADIUS</b>	6"
<b>MOUNTING</b>	Ground
<b>BACKGROUND</b>	<b>TYPE:</b> IV Reflective
	<b>COLOR:</b> Green
<b>LEGEND/BORDER</b>	<b>TYPE:</b> IV Reflective
	<b>COLOR:</b> White

**STATION(S):**  
RP 63.490 Rt **AREA: 13.5 Sq.Ft.**



Dimensions are in inches.tenths Letter locations are panel edge to lower left corner

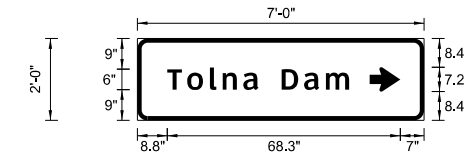
SYMBOL	X	Y	WID	HT	ANGLE

LETTER POSITION (X)										LENGTH	SIZE	SERIES
N	e	l	s	o	n					33.1	6/4.9	ClearviewHwy-5-W
10	17	23.5	26.7	32.2	38.9							
C	o	u	n	t	y					34.1	6/4.9	ClearviewHwy-5-W
10	16.4	23.1	29.5	35.3	39.3							

PANEL STYLE: ND\_Conv\_Destination.asd

<b>SIGN NUMBER</b>	HWY 15 - SN 23
<b>WIDTH x HEIGHT</b>	7'-0" x 2'-0"
<b>BORDER WIDTH</b>	1.25" (inset 0")
<b>CORNER RADIUS</b>	3"
<b>MOUNTING</b>	Ground
<b>BACKGROUND</b>	<b>TYPE:</b> IV Reflective
	<b>COLOR:</b> Green
<b>LEGEND/BORDER</b>	<b>TYPE:</b> IV Reflective
	<b>COLOR:</b> White

**STATION(S):**  
RP 69.457 Lt **AREA: 14.0 Sq.Ft.**



Dimensions are in inches.tenths Letter locations are panel edge to lower left corner

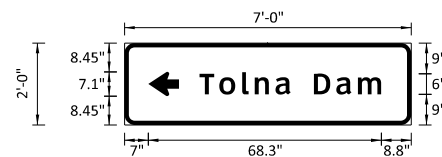
SYMBOL	X	Y	WID	HT	ANGLE
ARDD	68	8.4	7.2	9	0

PANEL STYLE: ND\_Conv\_Destination.asd

LETTER POSITION (X)										LENGTH	SIZE	SERIES
T	o	l	n	a		D	a	m		53.3	6/4.9	ClearviewHwy-5-W
8.8	14.6	21.3	25	31.1	35.5	42.3	48.9	55.2				

<b>SIGN NUMBER</b>	HWY 15 - SN 22
<b>WIDTH x HEIGHT</b>	7'-0" x 2'-0"
<b>BORDER WIDTH</b>	1.25" (inset 0")
<b>CORNER RADIUS</b>	3"
<b>MOUNTING</b>	Ground
<b>BACKGROUND</b>	<b>TYPE:</b> IV Reflective
	<b>COLOR:</b> Green
<b>LEGEND/BORDER</b>	<b>TYPE:</b> IV Reflective
	<b>COLOR:</b> White

**STATION(S):**  
RP 69.260 Rt **AREA: 14.0 Sq.Ft.**



Dimensions are in inches.tenths Letter locations are panel edge to lower left corner

SYMBOL	X	Y	WID	HT	ANGLE
ARDD	7	8.4	7.1	9	180

PANEL STYLE: ND\_Conv\_Destination.asd

LETTER POSITION (X)										LENGTH	SIZE	SERIES
T	o	l	n	a		D	a	m		53.3	6/4.9	ClearviewHwy-5-W
22	27.8	34.5	38.2	44.3	48.7	55.5	62.1	68.4				

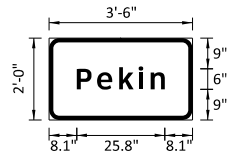
This document was originally issued and sealed by Michael J. Shomion Registration Number PE- 9221, on 01/23/2016 and the original document is stored at the North Dakota Department of Transportation

Sign Details  
  
Various Locations along ND-15



<b>SIGN NUMBER</b>	HWY 15 - SN 24
<b>WIDTH x HEIGHT</b>	3'-6" x 2'-0"
<b>BORDER WIDTH</b>	1.25" (inset 0")
<b>CORNER RADIUS</b>	3"
<b>MOUNTING</b>	Ground
<b>BACKGROUND</b>	<b>TYPE:</b> IV Reflective
	<b>COLOR:</b> Green
<b>LEGEND/BORDER</b>	<b>TYPE:</b> IV Reflective
	<b>COLOR:</b> White

**STATION(S):**  
 RP 72.584 Rt  
 RP 72.585 Lt  
**AREA: 7.0 Sq.Ft.**



SYMBOL	X	Y	WID	HT	ANGLE

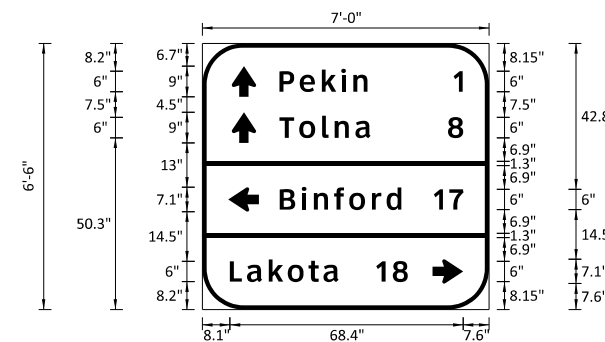
Dimensions are in inches.tenths Letter locations are panel edge to lower left corner

PANEL STYLE: ND\_Conv\_Destination.asl

LETTER POSITION (X)						LENGTH	SIZE	SERIES
P	e	k	i	n		25.8	6/4.9	ClearviewHwy-5-W
8.1	14.1	20.5	26.2	29.8				

<b>SIGN NUMBER</b>	HWY 15 - SN 26
<b>WIDTH x HEIGHT</b>	7'-0" x 6'-6"
<b>BORDER WIDTH</b>	1.25" (inset 0")
<b>CORNER RADIUS</b>	12"
<b>MOUNTING</b>	Ground
<b>BACKGROUND</b>	<b>TYPE:</b> IV Reflective
	<b>COLOR:</b> Green / Green / Green
<b>LEGEND/BORDER</b>	<b>TYPE:</b> IV Reflective
	<b>COLOR:</b> White

**STATION(S):**  
 RP 73.734 Lt  
**AREA: 45.5 Sq.Ft.**



SYMBOL	X	Y	WID	HT	ANGLE
ARDD	8.6	62.3	7.1	9	90
ARDD	8.6	48.8	7.1	9	90
ARDD	7.6	28.7	7.1	9	180
ARDD	67.4	7.6	7.1	9	0

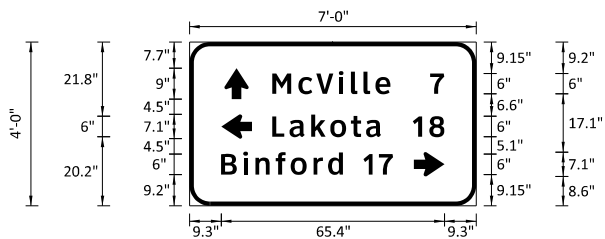
Dimensions are in inches.tenths Letter locations are panel edge to lower left corner

PANEL STYLE: ND\_Conv\_Distance.asl

LETTER POSITION (X)						LENGTH	SIZE	SERIES			
P	e	k	i	n	1	53.8	6/4.9	ClearviewHwy-5-W			
22.6	28.5	35	40.7	44.2	73.6						
T	o	l	n	a	8	53.9	6/4.9	ClearviewHwy-5-W			
22.6	28.4	35.1	38.8	44.9	72						
B	i	n	f	o	r	1	7	53.9	6/4.9	ClearviewHwy-5-W	
22.6	29.1	32.7	38.6	43	49.7	54	67.8	72.3			
L	a	k	o	t	a	1	8	52.2	6/4.9	ClearviewHwy-5-W	
8.1	13.1	19.5	25	31.1	35.5	50.9	55.8				

<b>SIGN NUMBER</b>	HWY 15 - SN 25
<b>WIDTH x HEIGHT</b>	7'-0" x 4'-0"
<b>BORDER WIDTH</b>	1.25" (inset 0")
<b>CORNER RADIUS</b>	6"
<b>MOUNTING</b>	Ground
<b>BACKGROUND</b>	<b>TYPE:</b> IV Reflective
	<b>COLOR:</b> Green
<b>LEGEND/BORDER</b>	<b>TYPE:</b> IV Reflective
	<b>COLOR:</b> White

**STATION(S):**  
 RP 73.460 Rt  
**AREA: 28.0 Sq.Ft.**



SYMBOL	X	Y	WID	HT	ANGLE
ARDD	10.2	31.3	7.1	9	90
ARDD	9.3	19.7	7.1	9	180
ARDD	65.7	8.6	7.1	9	0

Dimensions are in inches.tenths Letter locations are panel edge to lower left corner

PANEL STYLE: ND\_Conv\_Destination.asl

LETTER POSITION (X)								LENGTH	SIZE	SERIES	
M	c	V	i	l	l	e	7	50.4	6/4.9	ClearviewHwy-5-W	
24.3	31.9	37.1	43.8	47.3	51	54.5	70.5				
L	a	k	o	t	a	1	8	50.4	6/4.9	ClearviewHwy-5-W	
24.3	29.3	35.7	41.3	47.3	51.7	65.4	70.3				
B	i	n	f	o	r	1	7	50.4	6/4.9	ClearviewHwy-5-W	
9.3	15.8	19.3	25.3	29.7	36.4	40.6	51	55.5			

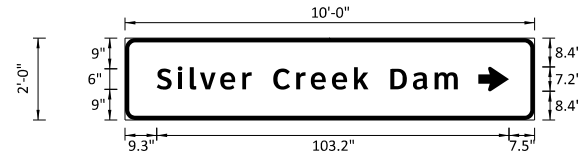
This document was originally issued and sealed by Michael J. Shomion, Registration Number PE- 9221, on 01/26/2016 and the original document is stored at the North Dakota Department of Transportation.

Sign Details  
  
Various Locations along ND-15

	STATE	PROJECT NO.	SECTION NO.	SHEET NO.
	ND	SHE-9-999(346)	110	274

<b>SIGN NUMBER</b>	HWY 15 - SN 27				
<b>WIDTH x HEIGHT</b>	10'-0" x 2'-0"				
<b>BORDER WIDTH</b>	1.25" (inset 0")				
<b>CORNER RADIUS</b>	3"				
<b>MOUNTING</b>	Ground				
<b>BACKGROUND</b>	TYPE: IV Reflective COLOR: Green				
<b>LEGEND/BORDER</b>	TYPE: IV Reflective COLOR: White				
<b>SYMBOL</b>	<b>X</b>	<b>Y</b>	<b>WID</b>	<b>HT</b>	<b>ANGLE</b>
ARDD	103.5	8.4	7.2	9	0

STATION(S): RP 76.475 Rt AREA: 20.0 Sq.Ft.




Dimensions are in inches.tenths Letter locations are panel edge to lower left corner

LETTER POSITION (X)														LENGTH	SIZE	SERIES			
S	i	l	v	e	r		C	r	e	e	k		D	a	m		88.2	6/4.9	ClearviewHwy-5-W
9.3	15.4	19	22	27.9	34.3	37.1	43.5	50.2	54.4	60.6	67.1	71.3	77.8	84.3	90.7				

<b>SIGN NUMBER</b>	HWY 15 - SN 28				
<b>WIDTH x HEIGHT</b>	10'-0" x 2'-0"				
<b>BORDER WIDTH</b>	1.25" (inset 0")				
<b>CORNER RADIUS</b>	3"				
<b>MOUNTING</b>	Ground				
<b>BACKGROUND</b>	TYPE: IV Reflective COLOR: Green				
<b>LEGEND/BORDER</b>	TYPE: IV Reflective COLOR: White				
<b>SYMBOL</b>	<b>X</b>	<b>Y</b>	<b>WID</b>	<b>HT</b>	<b>ANGLE</b>
ARDD	7.5	8.4	7.1	9	180

STATION(S): RP 76.678 Lt AREA: 20.0 Sq.Ft.

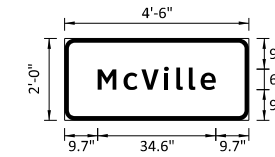


Dimensions are in inches.tenths Letter locations are panel edge to lower left corner

LETTER POSITION (X)														LENGTH	SIZE	SERIES			
S	i	l	v	e	r		C	r	e	e	k		D	a	m		88.2	6/4.9	ClearviewHwy-5-W
22.5	28.6	32.2	35.2	41.1	47.5	50.3	56.7	63.3	67.6	73.8	80.3	84.5	91	97.5	103.9				

<b>SIGN NUMBER</b>	HWY 15 - SN 29				
<b>WIDTH x HEIGHT</b>	4'-6" x 2'-0"				
<b>BORDER WIDTH</b>	1.25" (inset 0")				
<b>CORNER RADIUS</b>	3"				
<b>MOUNTING</b>	Ground				
<b>BACKGROUND</b>	TYPE: IV Reflective COLOR: Green				
<b>LEGEND/BORDER</b>	TYPE: IV Reflective COLOR: White				
<b>SYMBOL</b>	<b>X</b>	<b>Y</b>	<b>WID</b>	<b>HT</b>	<b>ANGLE</b>

STATION(S): RP 80.219 Rt RP 81.149 Lt AREA: 9.0 Sq.Ft.



Dimensions are in inches.tenths Letter locations are panel edge to lower left corner

LETTER POSITION (X)							LENGTH	SIZE	SERIES	
M	c	V	i	l	l	e		34.6	6/4.9	ClearviewHwy-5-W
9.7	17.3	22.5	29.2	32.7	36.4	39.9				

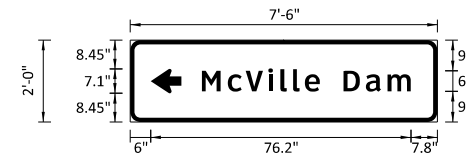
This document was originally issued and sealed by Michael J. Shomion Registration Number PE- 9221, on 01/23/2016 and the original document is stored at the North Dakota Department of Transportation

Sign Details  
Various Locations along ND-15

STATE	PROJECT NO.	SECTION NO.	SHEET NO.
ND	SHE-9-999(346)	110	275

<b>SIGN NUMBER</b>	HWY 15 - SN 30				
<b>WIDTH x HEIGHT</b>	7'-6" x 2'-0"				
<b>BORDER WIDTH</b>	1.25" (inset 0")				
<b>CORNER RADIUS</b>	3"				
<b>MOUNTING</b>	Ground				
<b>BACKGROUND</b>	<b>TYPE:</b> IV Reflective				
	<b>COLOR:</b> Green				
<b>LEGEND/BORDER</b>	<b>TYPE:</b> IV Reflective				
	<b>COLOR:</b> White				
<b>SYMBOL</b>	<b>X</b>	<b>Y</b>	<b>WID</b>	<b>HT</b>	<b>ANGLE</b>
ARDD	6	8.4	7.1	9	180

**STATION(S):**  
RP 81.140 Rt **AREA: 15.0 Sq.Ft.**



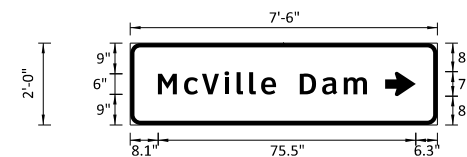
Dimensions are in inches.tenths Letter locations are panel edge to lower left corner

PANEL STYLE: ND\_Conv\_Destination.asd

LETTER POSITION (X)											LENGTH	SIZE	SERIES
M	c	V	i	l	l	e		D	a	m	61.2	6/4.9	ClearviewHwy-5-W
21	28.6	33.8	40.4	44	47.7	51.2	55.6	62.5	69.1	75.4			

<b>SIGN NUMBER</b>	HWY 15 - SN 31				
<b>WIDTH x HEIGHT</b>	7'-6" x 2'-0"				
<b>BORDER WIDTH</b>	1.25" (inset 0")				
<b>CORNER RADIUS</b>	3"				
<b>MOUNTING</b>	Ground				
<b>BACKGROUND</b>	<b>TYPE:</b> IV Reflective				
	<b>COLOR:</b> Green				
<b>LEGEND/BORDER</b>	<b>TYPE:</b> IV Reflective				
	<b>COLOR:</b> White				
<b>SYMBOL</b>	<b>X</b>	<b>Y</b>	<b>WID</b>	<b>HT</b>	<b>ANGLE</b>
ARDD	74.7	8.4	7.2	9	0

**STATION(S):**  
RP 81.231 Lt **AREA: 15.0 Sq.Ft.**



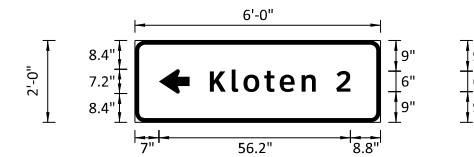
Dimensions are in inches.tenths Letter locations are panel edge to lower left corner

PANEL STYLE: ND\_Conv\_Destination.asd

LETTER POSITION (X)											LENGTH	SIZE	SERIES
M	c	V	i	l	l	e		D	a	m	61.2	6/4.9	ClearviewHwy-5-W
8.1	15.8	21	27.6	31.2	34.9	38.3	42.8	49.7	56.2	62.6			

<b>SIGN NUMBER</b>	HWY 15 - SN 32				
<b>WIDTH x HEIGHT</b>	6'-0" x 2'-0"				
<b>BORDER WIDTH</b>	1.25" (inset 0")				
<b>CORNER RADIUS</b>	3"				
<b>MOUNTING</b>	Ground				
<b>BACKGROUND</b>	<b>TYPE:</b> IV Reflective				
	<b>COLOR:</b> Green				
<b>LEGEND/BORDER</b>	<b>TYPE:</b> IV Reflective				
	<b>COLOR:</b> White				

**STATION(S):**  
RP 85.976 Lt **AREA: 12.0 Sq.Ft.**



Dimensions are in inches.tenths Letter locations are panel edge to lower left corner

PANEL STYLE: ND\_Conv\_Destination.asd

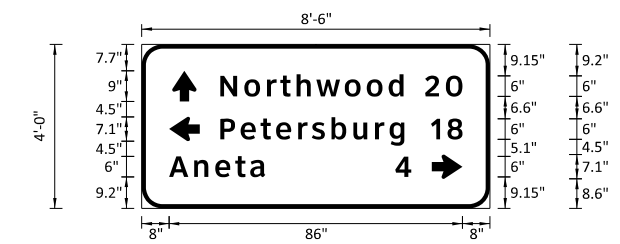
LETTER POSITION (X)											LENGTH	SIZE	SERIES
K	l	o	t	e	n	2					41.2	6/4.9	ClearviewHwy-5-W
22	28.4	31.8	37.9	42.4	48.9	59							

This document was originally issued and sealed by Michael J. Shomion Registration Number PE- 9221, on 01/23/2016 and the original document is stored at the North Dakota Department of Transportation

Sign Details  
  
Various Locations along ND-15

<b>SIGN NUMBER</b>	HWY 15 - SN 33				
<b>WIDTH x HEIGHT</b>	8'-6" x 4'-0"				
<b>BORDER WIDTH</b>	1.25" (inset 0")				
<b>CORNER RADIUS</b>	6"				
<b>MOUNTING</b>	Ground				
<b>BACKGROUND</b>	<b>TYPE:</b> IV Reflective				
	<b>COLOR:</b> Green				
<b>LEGEND/BORDER</b>	<b>TYPE:</b> IV Reflective				
	<b>COLOR:</b> White				

**STATION(S):** RP 89.783 Rt  
**AREA:** 34.0 Sq.Ft.



Dimensions are in inches.tenths Letter locations are panel edge to lower left corner  
PANEL STYLE: ND\_Conv\_Destination.sst

LETTER POSITION (X)													LENGTH	SIZE	SERIES
N	o	r	t	h	w	o	o	d	2	0			71	6/4.9	ClearviewHwy-5-W
23	30	36.7	40.6	45.4	51.2	59.5	65.9	72.4	83	89.1					
P	e	t	e	r	s	b	u	r	g	1	8		71	6/4.9	ClearviewHwy-5-W
23	29	34.8	39.4	45.8	49.8	55.6	62	68.4	72.6	84.7	89.6				
A	n	e	t	a	4								71	6/4.9	ClearviewHwy-5-W
8	15.3	21.5	27.4	31.8	74.3										

<b>SIGN NUMBER</b>	HWY 15 - SN 34				
<b>WIDTH x HEIGHT</b>	6'-6" x 3'-0"				
<b>BORDER WIDTH</b>	1.25" (inset 0")				
<b>CORNER RADIUS</b>	6"				
<b>MOUNTING</b>	Ground				
<b>BACKGROUND</b>	<b>TYPE:</b> IV Reflective				
	<b>COLOR:</b> Blue				
<b>LEGEND/BORDER</b>	<b>TYPE:</b> IV Reflective				
	<b>COLOR:</b> White				

**STATION(S):** RP 12.551 Lt  
**AREA:** 19.5 Sq.Ft.



Dimensions are in inches.tenths Letter locations are panel edge to lower left corner  
PANEL STYLE: ND\_Conv\_General Services.sst

LETTER POSITION (X)										LENGTH	SIZE	SERIES
R	E	S	T		A	R	E	A		58.1	8	ClearviewHwy-3-W
10	17.3	23	29.4	34.4	40.2	48.5	55.8	61.4				
1	M	I	L	E						32.9	10.8	ClearviewHwy-3-W
22.6	32.5	41.5	45.2	51								

This document was originally issued and sealed by Michael J. Shomion Registration Number PE- 9221, on 01/26/2016 and the original document is stored at the North Dakota Department of Transportation

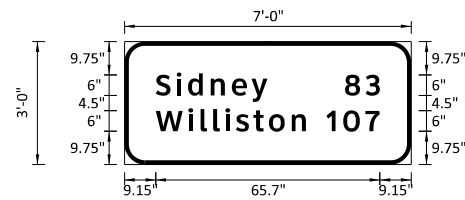
Sign Details  
Various Locations along ND-15



STATE	PROJECT NO.	SECTION NO.	SHEET NO.
ND	SHE-9-999(346)	110	278

<b>SIGN NUMBER</b>	HWY 16 - SN 4
<b>WIDTH x HEIGHT</b>	7'-0" x 3'-0"
<b>BORDER WIDTH</b>	1.25" (inset 0")
<b>CORNER RADIUS</b>	6"
<b>MOUNTING</b>	Ground
<b>BACKGROUND</b>	<b>TYPE:</b> IV Reflective <b>COLOR:</b> Green
<b>LEGEND/BORDER</b>	<b>TYPE:</b> IV Reflective <b>COLOR:</b> White

**STATION(S):**  
RP 77.202 Rt **AREA: 21.0 Sq.Ft.**



Dimensions are in inches.tenths Letter locations are panel edge to lower left corner

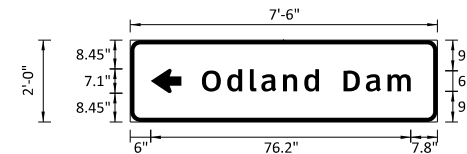
PANEL STYLE: ND\_Conv\_Destination.sst

SYMBOL	X	Y	WID	HT	ANGLE

LETTER POSITION (X)										LENGTH	SIZE	SERIES				
S	i	d	n	e	y	8	3			65.7	6/4.9	ClearviewHwy-5-W				
9.2	15.3	18.6	25.3	31.5	37.2	64.6	70.7									
W	i	l	l	i	s	t	o	n	1	0	7			65.7	6/4.9	ClearviewHwy-5-W
9.2	18.7	22.3	26	29.6	32.6	37.8	42.3	49	59.2	64.1	70.6					

<b>SIGN NUMBER</b>	HWY 16 - SN 5
<b>WIDTH x HEIGHT</b>	7'-6" x 2'-0"
<b>BORDER WIDTH</b>	1.25" (inset 0")
<b>CORNER RADIUS</b>	3"
<b>MOUNTING</b>	Ground
<b>BACKGROUND</b>	<b>TYPE:</b> IV Reflective <b>COLOR:</b> Green
<b>LEGEND/BORDER</b>	<b>TYPE:</b> IV Reflective <b>COLOR:</b> White

**STATION(S):**  
RP 84.406 Rt **AREA: 15.0 Sq.Ft.**



Dimensions are in inches.tenths Letter locations are panel edge to lower left corner

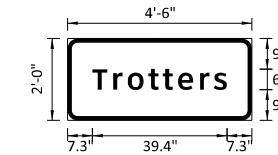
PANEL STYLE: ND\_Conv\_Destination.sst

SYMBOL	X	Y	WID	HT	ANGLE
ARDD	6	8.4	7.1	9	180

LETTER POSITION (X)										LENGTH	SIZE	SERIES
O	d	l	a	n	d		D	a	m	61.2	6/4.9	ClearviewHwy-5-W
21	28.4	35.1	38.4	44.8	51	55.3	62.5	69.1	75.4			

<b>SIGN NUMBER</b>	HWY 16 - SN 6
<b>WIDTH x HEIGHT</b>	4'-6" x 2'-0"
<b>BORDER WIDTH</b>	1.25" (inset 0")
<b>CORNER RADIUS</b>	3"
<b>MOUNTING</b>	Ground
<b>BACKGROUND</b>	<b>TYPE:</b> IV Reflective <b>COLOR:</b> Green
<b>LEGEND/BORDER</b>	<b>TYPE:</b> IV Reflective <b>COLOR:</b> White

**STATION(S):**  
RP 108.086 Rt **AREA: 9.0 Sq.Ft.**



Dimensions are in inches.tenths Letter locations are panel edge to lower left corner

PANEL STYLE: Guide\_Town Name.sst

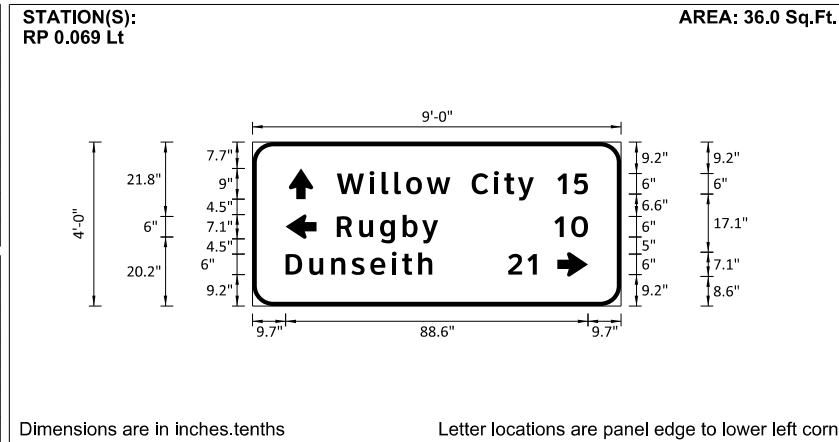
SYMBOL	X	Y	WID	HT	ANGLE

LETTER POSITION (X)										LENGTH	SIZE	SERIES
T	r	o	t	t	e	r	s			39.4	6/4.9	ClearviewHwy-5-W
7.3	13.4	17.6	23.7	27.9	32.4	38.8	42.9					

This document was originally issued and sealed by Michael J. Shomion Registration Number PE- 9221, on 01/23/2016 and the original document is stored at the North Dakota Department of Transportation

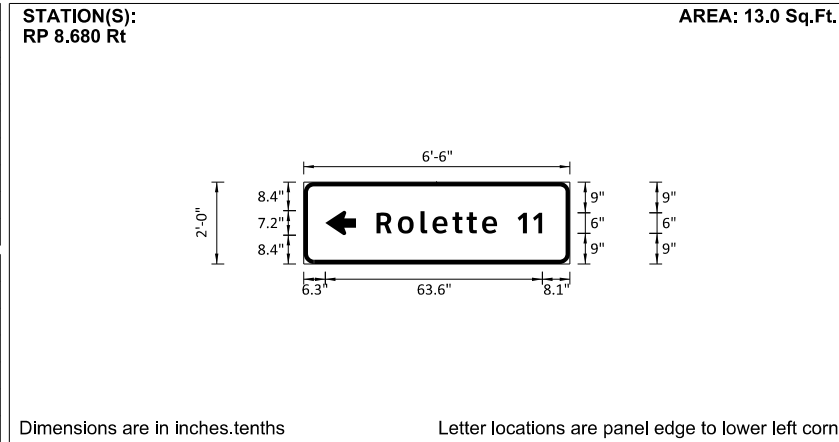
Sign Details  
  
Various Locations along ND-16

<b>SIGN NUMBER</b>	HWY 17 - SN 1
<b>WIDTH x HEIGHT</b>	9'-0" x 4'-0"
<b>BORDER WIDTH</b>	1.25" (inset 0")
<b>CORNER RADIUS</b>	6"
<b>MOUNTING</b>	Ground
<b>BACKGROUND</b>	<b>TYPE:</b> IV Reflective <b>COLOR:</b> Green
<b>LEGEND/BORDER</b>	<b>TYPE:</b> IV Reflective <b>COLOR:</b> White
<b>SYMBOL</b>	<b>X</b> <b>Y</b> <b>WID</b> <b>HT</b> <b>ANGLE</b>
ARDD	10.6 31.3 7.1 9 90
ARDD	9.7 19.7 7.1 9 180
ARDD	89.3 8.6 7.1 9 0



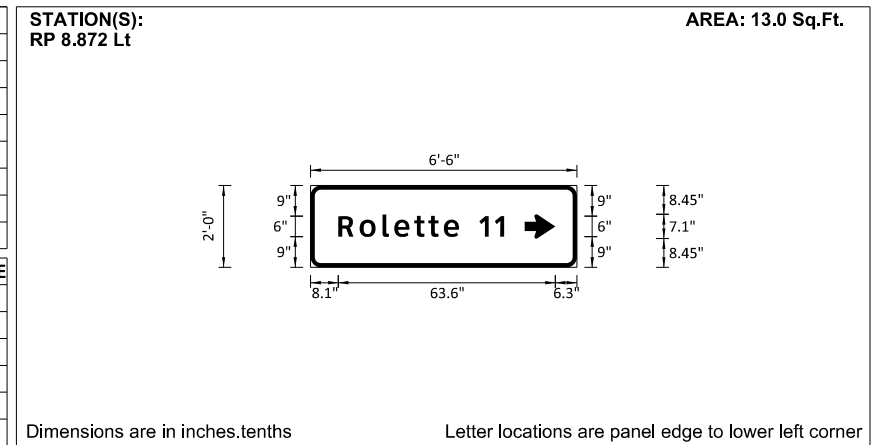
LETTER POSITION (X)													LENGTH	SIZE	SERIES		
W	i	l	l	o	w		C	i	t	y	1	5			73.6	6/4.9	ClearviewHwy-5-W
24.7	34.3	37.8	41.5	45	51	58	64.2	70.8	73.7	77.8	89.3	94.1					
R	u	g	b	y	1	0									73.6	6/4.9	ClearviewHwy-5-W
24.7	31.2	37.4	44	49.7	88.5	93.4											
D	u	n	s	e	i	t	h	2	1						73.6	6/4.9	ClearviewHwy-5-W
9.7	16.6	23	29	34.5	40.8	43.8	48.6	74.9	80.6								

<b>SIGN NUMBER</b>	HWY 17 - SN 2
<b>WIDTH x HEIGHT</b>	6'-6" x 2'-0"
<b>BORDER WIDTH</b>	1.25" (inset 0")
<b>CORNER RADIUS</b>	3"
<b>MOUNTING</b>	Ground
<b>BACKGROUND</b>	<b>TYPE:</b> IV Reflective <b>COLOR:</b> Green
<b>LEGEND/BORDER</b>	<b>TYPE:</b> IV Reflective <b>COLOR:</b> White
<b>SYMBOL</b>	<b>X</b> <b>Y</b> <b>WID</b> <b>HT</b> <b>ANGLE</b>
ARDD	6.3 8.4 7.2 9 180



LETTER POSITION (X)										LENGTH	SIZE	SERIES
R	o	l	e	t	t	e	1	1		48.6	6/4.9	ClearviewHwy-5-W
21.3	27.6	34.3	37.7	43.6	47.7	52.3	62.7	67.2				

<b>SIGN NUMBER</b>	HWY 17 - SN 3
<b>WIDTH x HEIGHT</b>	6'-6" x 2'-0"
<b>BORDER WIDTH</b>	1.25" (inset 0")
<b>CORNER RADIUS</b>	3"
<b>MOUNTING</b>	Ground
<b>BACKGROUND</b>	<b>TYPE:</b> IV Reflective <b>COLOR:</b> Green
<b>LEGEND/BORDER</b>	<b>TYPE:</b> IV Reflective <b>COLOR:</b> White



<b>SYMBOL</b>	<b>X</b> <b>Y</b> <b>WID</b> <b>HT</b> <b>ANGLE</b>
ARDD	62.7 8.4 7.1 9 0

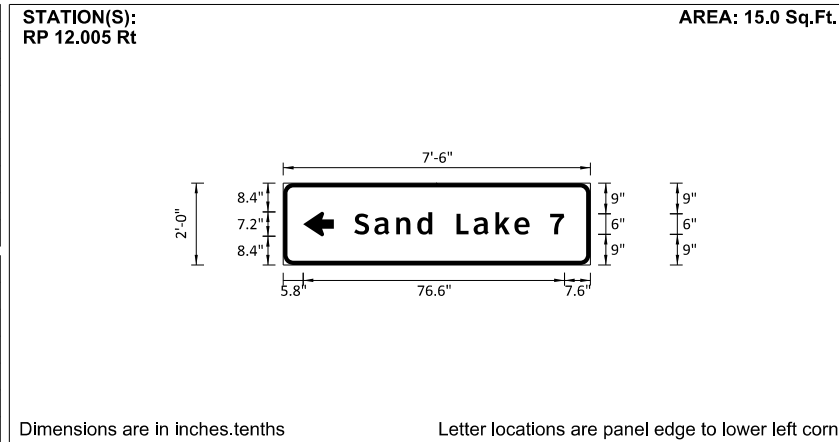
LETTER POSITION (X)										LENGTH	SIZE	SERIES
R	o	l	e	t	t	e	1	1		48.6	6/4.9	ClearviewHwy-5-W
8.1	14.4	21.1	24.5	30.4	34.5	39.1	49.5	54				

This document was originally issued and sealed by Michael J. Shomion Registration Number PE- 9221, on 01/23/2016 and the original document is stored at the North Dakota Department of Transportation

Sign Details  
  
Various Locations along ND-17

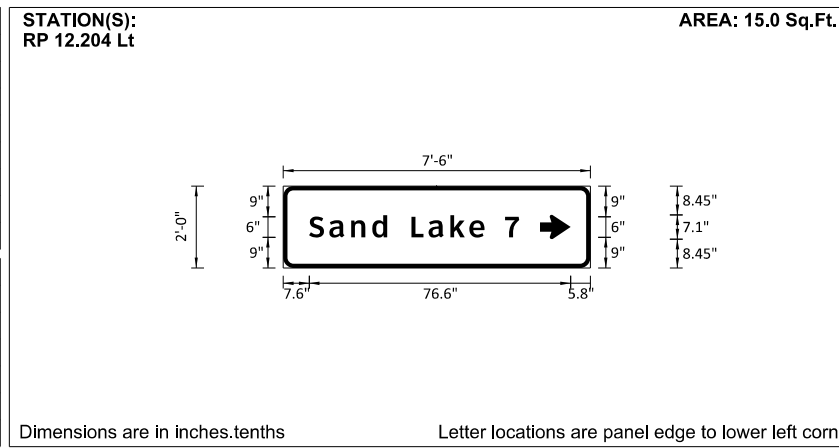
STATE	PROJECT NO.	SECTION NO.	SHEET NO.
ND	SHE-9-999(346)	110	280

<b>SIGN NUMBER</b>	HWY 17 - SN 4				
<b>WIDTH x HEIGHT</b>	7'-6" x 2'-0"				
<b>BORDER WIDTH</b>	1.25" (inset 0")				
<b>CORNER RADIUS</b>	3"				
<b>MOUNTING</b>	Ground				
<b>BACKGROUND</b>	TYPE: IV Reflective COLOR: Green				
<b>LEGEND/BORDER</b>	TYPE: IV Reflective COLOR: White				
<b>SYMBOL</b>	<b>X</b>	<b>Y</b>	<b>WID</b>	<b>HT</b>	<b>ANGLE</b>
ARDD	5.8	8.4	7.2	9	180



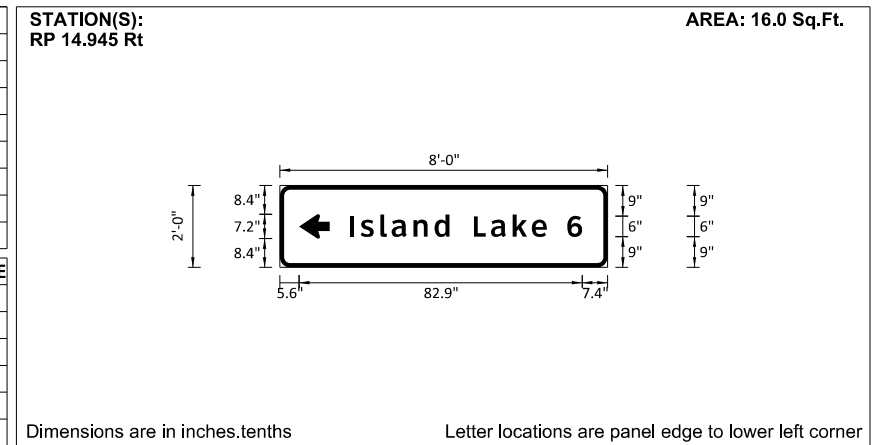
LETTER POSITION (X)											LENGTH	SIZE	SERIES
S	a	n	d	L	a	k	e	7			61.6	6/4.9	ClearviewHwy-5-W
20.8	26.7	33.1	39.3	43.6	50.8	55.8	62.2	67.7	78.2				

<b>SIGN NUMBER</b>	HWY 17 - SN 5				
<b>WIDTH x HEIGHT</b>	7'-6" x 2'-0"				
<b>BORDER WIDTH</b>	1.25" (inset 0")				
<b>CORNER RADIUS</b>	3"				
<b>MOUNTING</b>	Ground				
<b>BACKGROUND</b>	TYPE: IV Reflective COLOR: Green				
<b>LEGEND/BORDER</b>	TYPE: IV Reflective COLOR: White				
<b>SYMBOL</b>	<b>X</b>	<b>Y</b>	<b>WID</b>	<b>HT</b>	<b>ANGLE</b>
ARDD	75.2	8.4	7.1	9	0



LETTER POSITION (X)											LENGTH	SIZE	SERIES
S	a	n	d	L	a	k	e	7			61.6	6/4.9	ClearviewHwy-5-W
7.6	13.5	19.9	26.1	30.4	37.6	42.6	49	54.5	65				

<b>SIGN NUMBER</b>	HWY 17 - SN 6				
<b>WIDTH x HEIGHT</b>	8'-0" x 2'-0"				
<b>BORDER WIDTH</b>	1.25" (inset 0")				
<b>CORNER RADIUS</b>	3"				
<b>MOUNTING</b>	Ground				
<b>BACKGROUND</b>	TYPE: IV Reflective COLOR: Green				
<b>LEGEND/BORDER</b>	TYPE: IV Reflective COLOR: White				
<b>SYMBOL</b>	<b>X</b>	<b>Y</b>	<b>WID</b>	<b>HT</b>	<b>ANGLE</b>
ARDD	5.6	8.4	7.2	9	180



LETTER POSITION (X)													LENGTH	SIZE	SERIES
I	s	l	a	n	d	L	a	k	e	6			67.9	6/4.9	ClearviewHwy-5-W
20.6	23.7	29.4	32.8	39.1	45.3	49.7	56.8	61.9	68.2	73.8	84.2				

This document was originally issued and sealed by Michael J. Shomion Registration Number PE- 9221, on 01/23/2016 and the original document is stored at the North Dakota Department of Transportation

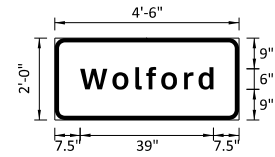
Sign Details  
Various Locations along ND-17



<b>SIGN NUMBER</b>	HWY 17 - SN 7
<b>WIDTH x HEIGHT</b>	4'-6" x 2'-0"
<b>BORDER WIDTH</b>	1.25" (inset 0")
<b>CORNER RADIUS</b>	3"
<b>MOUNTING</b>	Ground
<b>BACKGROUND</b>	<b>TYPE:</b> IV Reflective <b>COLOR:</b> Green
<b>LEGEND/BORDER</b>	<b>TYPE:</b> IV Reflective <b>COLOR:</b> White

**STATION(S):**  
RP 15.151 Rt  
RP 15.436 Lt

**AREA: 9.0 Sq.Ft.**



Dimensions are in inches.tenths Letter locations are panel edge to lower left corner

SYMBOL	X	Y	WID	HT	ANGLE

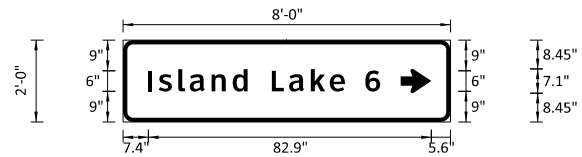
PANEL STYLE: ND\_Conv\_Destination.asd

LETTER POSITION (X)							LENGTH	SIZE	SERIES
W	o	l	f	o	r	d	39	6/4.9	ClearviewHwy-5-W
7.5	16.9	23.6	26.8	31.2	37.9	42.2			

<b>SIGN NUMBER</b>	HWY 17 - SN 8
<b>WIDTH x HEIGHT</b>	8'-0" x 2'-0"
<b>BORDER WIDTH</b>	1.25" (inset 0")
<b>CORNER RADIUS</b>	3"
<b>MOUNTING</b>	Ground
<b>BACKGROUND</b>	<b>TYPE:</b> IV Reflective <b>COLOR:</b> Green
<b>LEGEND/BORDER</b>	<b>TYPE:</b> IV Reflective <b>COLOR:</b> White

**STATION(S):**  
RP 15.172 Lt

**AREA: 16.0 Sq.Ft.**



Dimensions are in inches.tenths Letter locations are panel edge to lower left corner

PANEL STYLE: ND\_Conv\_Destination.asd

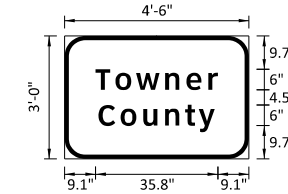
SYMBOL	X	Y	WID	HT	ANGLE
ARDD	81.4	8.4	7.1	9	0

LETTER POSITION (X)											LENGTH	SIZE	SERIES	
I	s	l	a	n	d		L	a	k	e	6	67.9	6/4.9	ClearviewHwy-5-W
7.4	10.5	16.2	19.6	25.9	32.1	36.5	43.6	48.7	55	60.6	71			

<b>SIGN NUMBER</b>	HWY 17 - SN 9
<b>WIDTH x HEIGHT</b>	4'-6" x 3'-0"
<b>BORDER WIDTH</b>	1.25" (inset 0")
<b>CORNER RADIUS</b>	6"
<b>MOUNTING</b>	Ground
<b>BACKGROUND</b>	<b>TYPE:</b> IV Reflective <b>COLOR:</b> Green
<b>LEGEND/BORDER</b>	<b>TYPE:</b> IV Reflective <b>COLOR:</b> White

**STATION(S):**  
RP 25.545 Rt  
RP 49.420 Lt

**AREA: 13.5 Sq.Ft.**



Dimensions are in inches.tenths Letter locations are panel edge to lower left corner

PANEL STYLE: ND\_Conv\_Destination.asd

SYMBOL	X	Y	WID	HT	ANGLE

LETTER POSITION (X)						LENGTH	SIZE	SERIES
T	o	w	n	e	r	35.8	6/4.9	ClearviewHwy-5-W
9.1	14.9	20.9	29.5	35.7	42.2			

LETTER POSITION (X)						LENGTH	SIZE	SERIES
C	o	u	n	t	y	34.1	6/4.9	ClearviewHwy-5-W
10	16.4	23.1	29.5	35.3	39.3			

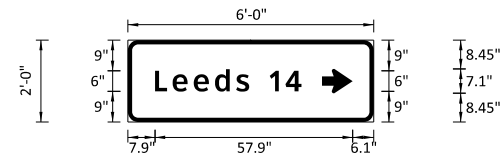
This document was originally issued and sealed by Michael J. Shomion Registration Number PE- 9221, on 01/23/2016 and the original document is stored at the North Dakota Department of Transportation

Sign Details  
  
Various Locations along ND-17

STATE	PROJECT NO.	SECTION NO.	SHEET NO.
ND	SHE-9-999(346)	110	282

<b>SIGN NUMBER</b>	HWY 17 - SN 10
<b>WIDTH x HEIGHT</b>	6'-0" x 2'-0"
<b>BORDER WIDTH</b>	1.25" (inset 0")
<b>CORNER RADIUS</b>	3"
<b>MOUNTING</b>	Ground
<b>BACKGROUND</b>	<b>TYPE:</b> IV Reflective <b>COLOR:</b> Green
<b>LEGEND/BORDER</b>	<b>TYPE:</b> IV Reflective <b>COLOR:</b> White

**STATION(S):**  
RP 28.386 Rt **AREA: 12.0 Sq.Ft.**



Dimensions are in inches.tenths Letter locations are panel edge to lower left corner

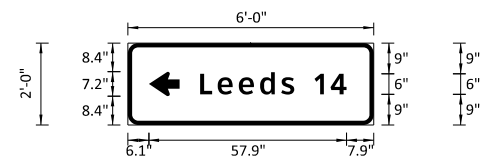
PANEL STYLE: ND\_Conv\_Destination.asd

SYMBOL	X	Y	WID	HT	ANGLE
ARDD	56.9	8.4	7.1	9	0

LETTER POSITION (X)							LENGTH	SIZE	SERIES
L	e	e	d	s	1	4	42.9	6/4.9	ClearviewHwy-5-W
7.9	13.1	19.3	25.5	31.7	41.5	46.1			

<b>SIGN NUMBER</b>	HWY 17 - SN 11
<b>WIDTH x HEIGHT</b>	6'-0" x 2'-0"
<b>BORDER WIDTH</b>	1.25" (inset 0")
<b>CORNER RADIUS</b>	3"
<b>MOUNTING</b>	Ground
<b>BACKGROUND</b>	<b>TYPE:</b> IV Reflective <b>COLOR:</b> Green
<b>LEGEND/BORDER</b>	<b>TYPE:</b> IV Reflective <b>COLOR:</b> White

**STATION(S):**  
RP 28.553 Lt **AREA: 12.0 Sq.Ft.**



Dimensions are in inches.tenths Letter locations are panel edge to lower left corner

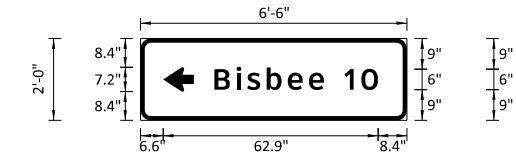
PANEL STYLE: ND\_Conv\_Destination.asd

SYMBOL	X	Y	WID	HT	ANGLE
ARDD	6.1	8.4	7.2	9	180

LETTER POSITION (X)							LENGTH	SIZE	SERIES
L	e	e	d	s	1	4	42.9	6/4.9	ClearviewHwy-5-W
21.1	26.3	32.5	38.7	44.9	54.7	59.3			

<b>SIGN NUMBER</b>	HWY 17 - SN 12
<b>WIDTH x HEIGHT</b>	6'-6" x 2'-0"
<b>BORDER WIDTH</b>	1.25" (inset 0")
<b>CORNER RADIUS</b>	3"
<b>MOUNTING</b>	Ground
<b>BACKGROUND</b>	<b>TYPE:</b> IV Reflective <b>COLOR:</b> Green
<b>LEGEND/BORDER</b>	<b>TYPE:</b> IV Reflective <b>COLOR:</b> White

**STATION(S):**  
RP 30.395 Rt **AREA: 13.0 Sq.Ft.**



Dimensions are in inches.tenths Letter locations are panel edge to lower left corner

PANEL STYLE: ND\_Conv\_Destination.asd

SYMBOL	X	Y	WID	HT	ANGLE
ARDD	6.6	8.4	7.2	9	180

LETTER POSITION (X)							LENGTH	SIZE	SERIES	
B	i	s	b	e	e	1	0	47.9	6/4.9	ClearviewHwy-5-W
21.6	28.1	31.2	37	43.1	49.3	59.7	64.7			

This document was originally issued and sealed by Michael J. Shomion Registration Number PE- 9221, on 01/23/2016 and the original document is stored at the North Dakota Department of Transportation

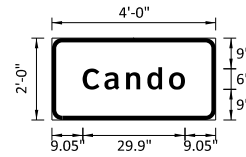
Sign Details  
Various Locations along ND-17

STATE	PROJECT NO.	SECTION NO.	SHEET NO.
ND	SHE-9-999(346)	110	283

<b>SIGN NUMBER</b>	HWY 17 - SN 13
<b>WIDTH x HEIGHT</b>	4'-0" x 2'-0"
<b>BORDER WIDTH</b>	1.25" (inset 0")
<b>CORNER RADIUS</b>	3"
<b>MOUNTING</b>	Ground
<b>BACKGROUND</b>	<b>TYPE:</b> IV Reflective
	<b>COLOR:</b> Green
<b>LEGEND/BORDER</b>	<b>TYPE:</b> IV Reflective
	<b>COLOR:</b> White

**STATION(S):**  
RP 38.281 Rt  
RP 39.470 Lt

**AREA: 8.0 Sq.Ft.**



Dimensions are in inches.tenths Letter locations are panel edge to lower left corner

SYMBOL	X	Y	WID	HT	ANGLE

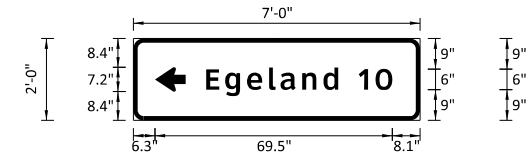
PANEL STYLE: ND\_Conv\_Destination.asd

LETTER POSITION (X)							LENGTH	SIZE	SERIES
C	a	n	d	o			29.9	6/4.9	ClearviewHwy-5-W
9	15.4	21.7	27.9	34.3					

<b>SIGN NUMBER</b>	HWY 17 - SN 15
<b>WIDTH x HEIGHT</b>	7'-0" x 2'-0"
<b>BORDER WIDTH</b>	1.25" (inset 0")
<b>CORNER RADIUS</b>	3"
<b>MOUNTING</b>	Ground
<b>BACKGROUND</b>	<b>TYPE:</b> IV Reflective
	<b>COLOR:</b> Green
<b>LEGEND/BORDER</b>	<b>TYPE:</b> IV Reflective
	<b>COLOR:</b> White

**STATION(S):**  
RP 43.377 Rt

**AREA: 14.0 Sq.Ft.**



Dimensions are in inches.tenths Letter locations are panel edge to lower left corner

PANEL STYLE: ND\_Conv\_Destination.asd

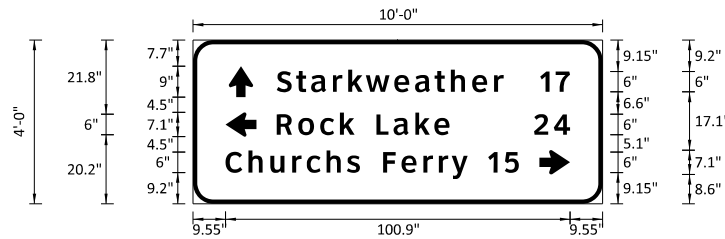
SYMBOL	X	Y	WID	HT	ANGLE
ARDD	6.3	8.4	7.2	9	180

LETTER POSITION (X)							LENGTH	SIZE	SERIES
E	g	e	l	a	n	d	1	0	
21.3	26.9	33.3	39.8	43.1	49.5	55.7	66.1	71	54.5
									6/4.9
									ClearviewHwy-5-W

<b>SIGN NUMBER</b>	HWY 17 - SN 14
<b>WIDTH x HEIGHT</b>	10'-0" x 4'-0"
<b>BORDER WIDTH</b>	1.25" (inset 0")
<b>CORNER RADIUS</b>	6"
<b>MOUNTING</b>	Ground
<b>BACKGROUND</b>	<b>TYPE:</b> IV Reflective
	<b>COLOR:</b> Green
<b>LEGEND/BORDER</b>	<b>TYPE:</b> IV Reflective
	<b>COLOR:</b> White

**STATION(S):**  
RP 38.405 Rt

**AREA: 40.0 Sq.Ft.**



Dimensions are in inches.tenths Letter locations are panel edge to lower left corner

PANEL STYLE: ND\_Conv\_Destination.asd

SYMBOL	X	Y	WID	HT	ANGLE
ARDD	10.5	31.3	7.1	9	90
ARDD	9.5	19.7	7.1	9	180
ARDD	101.5	8.6	7.1	9	0

LETTER POSITION (X)							LENGTH	SIZE	SERIES											
S	t	a	r	k	w	e	a	t	h	e	r	1	7					85.9	6/4.9	ClearviewHwy-5-W
24.5	30.2	34.6	41	45.5	50.6	58.9	65	70.8	75.6	81.8	88.2	101.7	106.2							

R	o	c	k	L	a	k	e	2	4											85.9	6/4.9	ClearviewHwy-5-W
24.5	30.8	37.3	43.1	47.3	53.7	58.8	65.1	70.7	99.9	105.7												

C	h	u	r	c	h	s	F	e	r	r	y	1	5									
9.5	16.2	22.7	29.1	33.3	39.1	45.1	48.9	55.7	61.1	67.5	72	75.8	86.5	91.3								

This document was originally issued and sealed by Michael J. Shomion Registration Number PE- 9221, on 01/23/2016 and the original document is stored at the North Dakota Department of Transportation

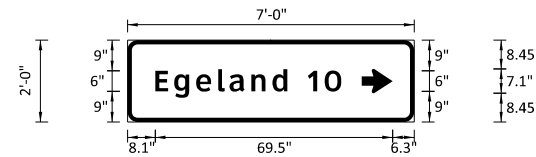
Sign Details

Various Locations along ND-17

STATE	PROJECT NO.	SECTION NO.	SHEET NO.
ND	SHE-9-999(346)	110	284

<b>SIGN NUMBER</b>	HWY 17 - SN 16				
<b>WIDTH x HEIGHT</b>	7'-0" x 2'-0"				
<b>BORDER WIDTH</b>	1.25" (inset 0")				
<b>CORNER RADIUS</b>	3"				
<b>MOUNTING</b>	Ground				
<b>BACKGROUND</b>	TYPE: IV Reflective COLOR: Green				
<b>LEGEND/BORDER</b>	TYPE: IV Reflective COLOR: White				
<b>SYMBOL</b>	<b>X</b>	<b>Y</b>	<b>WID</b>	<b>HT</b>	<b>ANGLE</b>
ARDD	68.7	8.4	7.1	9	0

**STATION(S):**  
RP 43.562 Lt **AREA: 14.0 Sq.Ft.**




Dimensions are in inches.tenths Letter locations are panel edge to lower left corner

LETTER POSITION (X)										LENGTH	SIZE	SERIES
E	g	e	l	a	n	d	1	0		54.5	6/4.9	ClearviewHwy-5-W
8.1	13.7	20.1	26.6	29.9	36.3	42.5	52.9	57.8				

<b>SIGN NUMBER</b>	HWY 17 - SN 17				
<b>WIDTH x HEIGHT</b>	4'-6" x 3'-0"				
<b>BORDER WIDTH</b>	1.25" (inset 0")				
<b>CORNER RADIUS</b>	6"				
<b>MOUNTING</b>	Ground				
<b>BACKGROUND</b>	TYPE: IV Reflective COLOR: Green				
<b>LEGEND/BORDER</b>	TYPE: IV Reflective COLOR: White				
<b>SYMBOL</b>	<b>X</b>	<b>Y</b>	<b>WID</b>	<b>HT</b>	<b>ANGLE</b>

**STATION(S):**  
RP 49.495 Rt **AREA: 13.5 Sq.Ft.**

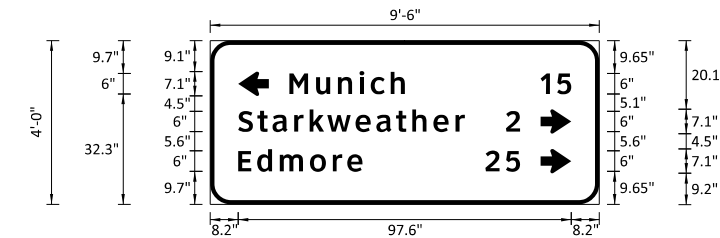


Dimensions are in inches.tenths Letter locations are panel edge to lower left corner

LETTER POSITION (X)						LENGTH	SIZE	SERIES
R	a	m	s	e	y	37.1	6/4.9	ClearviewHwy-5-W
8.5	14.6	21	29.6	35.1	40.9			
C	o	u	n	t	y	34.1	6/4.9	ClearviewHwy-5-W
10	16.4	23.1	29.5	35.3	39.3			

<b>SIGN NUMBER</b>	HWY 17 - SN 18				
<b>WIDTH x HEIGHT</b>	9'-6" x 4'-0"				
<b>BORDER WIDTH</b>	1.25" (inset 0")				
<b>CORNER RADIUS</b>	6"				
<b>MOUNTING</b>	Ground				
<b>BACKGROUND</b>	TYPE: IV Reflective COLOR: Green				
<b>LEGEND/BORDER</b>	TYPE: IV Reflective COLOR: White				
<b>SYMBOL</b>	<b>X</b>	<b>Y</b>	<b>WID</b>	<b>HT</b>	<b>ANGLE</b>
ARDD	8.2	31.8	7.1	9	180
ARDD	96.8	20.7	7.1	9	0
ARDD	96.8	9.1	7.1	9	0

**STATION(S):**  
RP 53.364 Rt **AREA: 38.0 Sq.Ft.**



Dimensions are in inches.tenths Letter locations are panel edge to lower left corner

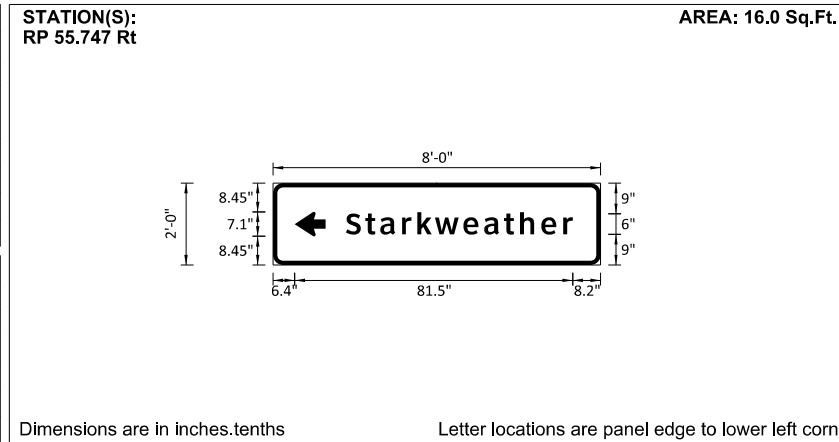
LETTER POSITION (X)												LENGTH	SIZE	SERIES	
M	u	n	i	c	h	1	5					82.6	6/4.9	ClearviewHwy-5-W	
23.2	31.1	37.4	43.8	47.1	52.9	96.8	101.7								
S	t	a	r	k	w	e	a	t	h	e	r	2	82.6	6/4.9	ClearviewHwy-5-W
8.2	13.9	18.3	24.6	29.1	34.3	42.6	48.7	54.5	59.2	65.4	71.9	86.7			
E	d	m	o	r	e	2	5						82.6	6/4.9	ClearviewHwy-5-W
8.2	13.8	20.4	29.3	35.9	40.2	80.7	86.7								

This document was originally issued and sealed by Michael J. Shomion Registration Number PE- 9221, on 01/23/2016 and the original document is stored at the North Dakota Department of Transportation

Sign Details  
Various Locations along ND-17

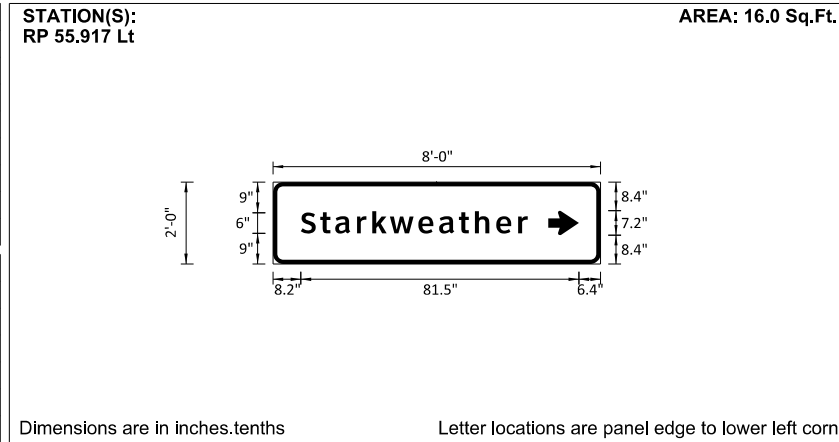
STATE	PROJECT NO.	SECTION NO.	SHEET NO.
ND	SHE-9-999(346)	110	285

<b>SIGN NUMBER</b>	HWY 17 - SN 19				
<b>WIDTH x HEIGHT</b>	8'-0" x 2'-0"				
<b>BORDER WIDTH</b>	1.25" (inset 0")				
<b>CORNER RADIUS</b>	3"				
<b>MOUNTING</b>	Ground				
<b>BACKGROUND</b>	TYPE: IV Reflective COLOR: Green				
<b>LEGEND/BORDER</b>	TYPE: IV Reflective COLOR: White				
<b>SYMBOL</b>	<b>X</b>	<b>Y</b>	<b>WID</b>	<b>HT</b>	<b>ANGLE</b>
ARDD	6.4	8.4	7.1	9	180



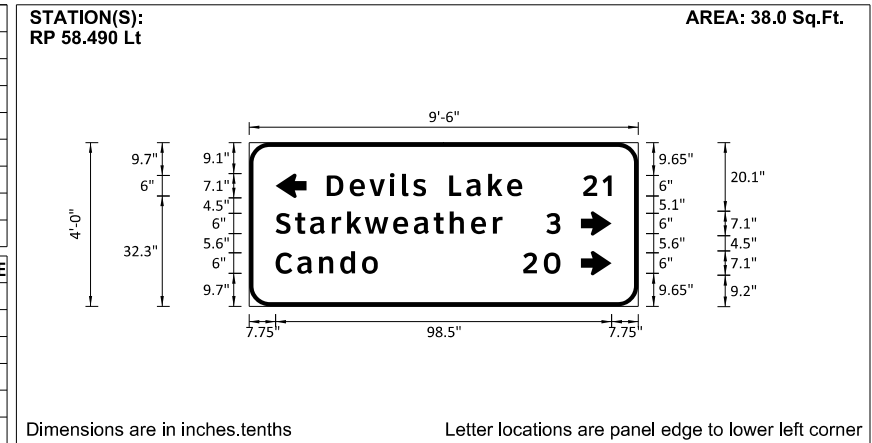
LETTER POSITION (X)												LENGTH	SIZE	SERIES
S	t	a	r	k	w	e	a	t	h	e	r	66.5	6/4.9	ClearviewHwy-5-W
21.4	27	31.4	37.8	42.3	47.5	55.8	61.9	67.6	72.4	78.6	85.1			

<b>SIGN NUMBER</b>	HWY 17 - SN 20				
<b>WIDTH x HEIGHT</b>	8'-0" x 2'-0"				
<b>BORDER WIDTH</b>	1.25" (inset 0")				
<b>CORNER RADIUS</b>	3"				
<b>MOUNTING</b>	Ground				
<b>BACKGROUND</b>	TYPE: IV Reflective COLOR: Green				
<b>LEGEND/BORDER</b>	TYPE: IV Reflective COLOR: White				
<b>SYMBOL</b>	<b>X</b>	<b>Y</b>	<b>WID</b>	<b>HT</b>	<b>ANGLE</b>
ARDD	80.6	8.4	7.2	9	0



LETTER POSITION (X)												LENGTH	SIZE	SERIES
S	t	a	r	k	w	e	a	t	h	e	r	66.4	6/4.9	ClearviewHwy-5-W
8.2	13.8	18.2	24.6	29.1	34.3	42.6	48.7	54.4	59.2	65.4	71.9			

<b>SIGN NUMBER</b>	HWY 17 - SN 21				
<b>WIDTH x HEIGHT</b>	9'-6" x 4'-0"				
<b>BORDER WIDTH</b>	1.25" (inset 0")				
<b>CORNER RADIUS</b>	6"				
<b>MOUNTING</b>	Ground				
<b>BACKGROUND</b>	TYPE: IV Reflective COLOR: Green				
<b>LEGEND/BORDER</b>	TYPE: IV Reflective COLOR: White				
<b>SYMBOL</b>	<b>X</b>	<b>Y</b>	<b>WID</b>	<b>HT</b>	<b>ANGLE</b>
ARDD	7.8	31.8	7.1	9	180
ARDD	97.2	20.7	7.1	9	0
ARDD	97.2	9.1	7.1	9	0



LETTER POSITION (X)												LENGTH	SIZE	SERIES	
D	e	v	i	l	s	L	a	k	e	2	1	83.5	6/4.9	ClearviewHwy-5-W	
22.8	29.5	35.2	41.2	44.8	48	51.8	58.6	63.6	70	75.6	97.8	103.5			
S	t	a	r	k	w	e	a	t	h	e	r	3	83.5	6/4.9	ClearviewHwy-5-W
7.8	13.4	17.8	24.2	28.7	33.8	42.2	48.3	54	58.8	65	71.5	87			
C	a	n	d	o	2	0	83.5	6/4.9	ClearviewHwy-5-W						
7.8	14.1	20.5	26.7	33.1	80.2	86.3									

This document was originally issued and sealed by Michael J. Shomion Registration Number PE- 9221, on 01/23/2016 and the original document is stored at the North Dakota Department of Transportation

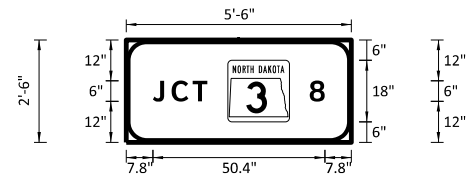
Sign Details  
  
Various Locations along ND-17



STATE	PROJECT NO.	SECTION NO.	SHEET NO.
ND	SHE-9-999(346)	110	287

<b>SIGN NUMBER</b>	HWY 19 - SN 1
<b>WIDTH x HEIGHT</b>	5'-6" x 2'-6"
<b>BORDER WIDTH</b>	1.25" (inset 0")
<b>CORNER RADIUS</b>	6"
<b>MOUNTING</b>	Ground
<b>BACKGROUND</b>	<b>TYPE:</b> IV Reflective <b>COLOR:</b> Green
<b>LEGEND/BORDER</b>	<b>TYPE:</b> IV Reflective <b>COLOR:</b> White

**STATION(S):**  
RP 108.443 Lt **AREA: 13.8 Sq.Ft.**



Dimensions are in inches.tenths Letter locations are panel edge to lower left corner

PANEL STYLE: ND\_Conv\_Distance.asd

SYMBOL	X	Y	WID	HT	ANGLE
M1-5_GS2	29.8	6	18	18	0

LETTER POSITION (X)						LENGTH	SIZE	SERIES
J	C	T	8			50.4	6	ClearviewHwy-5-W
7.8	13.3	19.5	53.8					

<b>SIGN NUMBER</b>	HWY 19 - SN 2
<b>WIDTH x HEIGHT</b>	8'-6" x 3'-0"
<b>BORDER WIDTH</b>	1.25" (inset 0")
<b>CORNER RADIUS</b>	6"
<b>MOUNTING</b>	Ground
<b>BACKGROUND</b>	<b>TYPE:</b> IV Reflective <b>COLOR:</b> Brown
<b>LEGEND/BORDER</b>	<b>TYPE:</b> IV Reflective <b>COLOR:</b> White

**STATION(S):**  
RP 108.487 Rt **AREA: 25.5 Sq.Ft.**



Dimensions are in inches.tenths Letter locations are panel edge to lower left corner

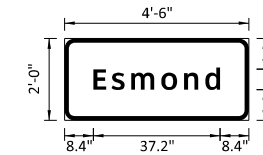
PANEL STYLE: ND\_Conv\_Recreation.asd

SYMBOL	X	Y	WID	HT	ANGLE
ARDD	87.8	9.1	7.1	9	45

LETTER POSITION (X)												LENGTH	SIZE	SERIES
R	a	n	d	y	M	a	r	t	h	e		68.9	6/4.9	ClearviewHwy-5-W
8.7	14.9	21.2	27.4	33.4	38.1	44.5	52	58.3	62.2	67	73.2			
M	e	m	o	r	i	a	l	P	a	r	k	73.1	6/4.9	ClearviewHwy-5-W
8.7	16.3	22.8	31.6	38.3	42.7	45.9	52.2	54.1	60.8	66.6	73	77.5		

<b>SIGN NUMBER</b>	HWY 19 - SN 3
<b>WIDTH x HEIGHT</b>	4'-6" x 2'-0"
<b>BORDER WIDTH</b>	1.25" (inset 0")
<b>CORNER RADIUS</b>	3"
<b>MOUNTING</b>	Ground
<b>BACKGROUND</b>	<b>TYPE:</b> IV Reflective <b>COLOR:</b> Green
<b>LEGEND/BORDER</b>	<b>TYPE:</b> IV Reflective <b>COLOR:</b> White

**STATION(S):**  
RP 108.537 Rt  
RP 108.891 Lt **AREA: 9.0 Sq.Ft.**



Dimensions are in inches.tenths Letter locations are panel edge to lower left corner

PANEL STYLE: ND\_Conv\_Destination.asd

SYMBOL	X	Y	WID	HT	ANGLE
--------	---	---	-----	----	-------

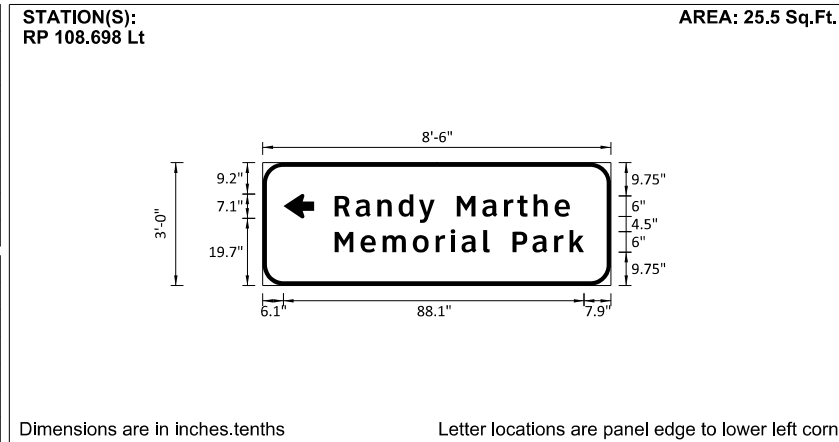
LETTER POSITION (X)						LENGTH	SIZE	SERIES
E	s	m	o	n	d	37.2	6/4.9	ClearviewHwy-5-W
8.4	13.8	19.5	28.4	35	41.2			

This document was originally issued and sealed by Michael J. Shomion Registration Number PE- 9221, on 01/23/2016 and the original document is stored at the North Dakota Department of Transportation

Sign Details  
Various Locations along ND-19

STATE	PROJECT NO.	SECTION NO.	SHEET NO.
ND	SHE-9-999(346)	110	288

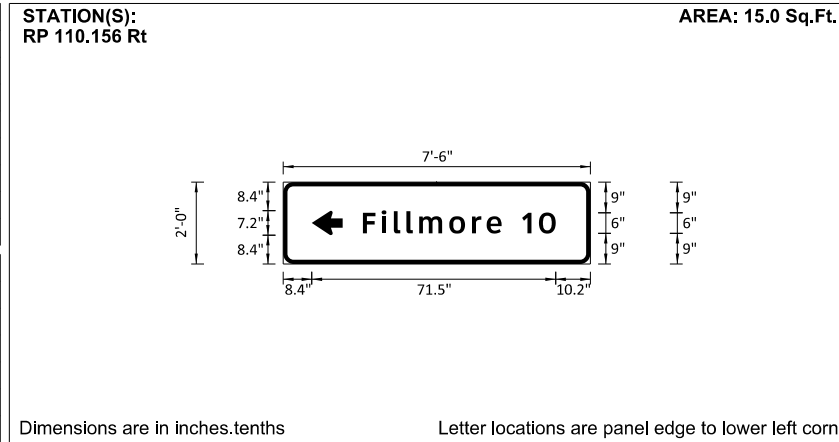
<b>SIGN NUMBER</b>	HWY 19 - SN 4				
<b>WIDTH x HEIGHT</b>	8'-6" x 3'-0"				
<b>BORDER WIDTH</b>	1.25" (inset 0")				
<b>CORNER RADIUS</b>	6"				
<b>MOUNTING</b>	Ground				
<b>BACKGROUND</b>	<b>TYPE:</b> IV Reflective				
	<b>COLOR:</b> Brown				
<b>LEGEND/BORDER</b>	<b>TYPE:</b> IV Reflective				
	<b>COLOR:</b> White				
<b>SYMBOL</b>	<b>X</b>	<b>Y</b>	<b>WID</b>	<b>HT</b>	<b>ANGLE</b>
ARDD	6.1	19.7	7.1	9	180



PANEL STYLE: ND\_Conv\_Recreation.asd

LETTER POSITION (X)												LENGTH	SIZE	SERIES	
R	a	n	d	y	M	a	r	t	h	e		68.9	6/4.9	ClearviewHwy-5-W	
21.1	27.2	33.6	39.8	45.7	50.4	56.8	64.3	70.7	74.6	79.4	85.6				
M	e	m	o	r	i	a	l	P	a	r	k		73.1	6/4.9	ClearviewHwy-5-W
21.1	28.7	35.1	44	50.7	55	58.2	64.6	66.5	73.2	79	85.4	89.9			

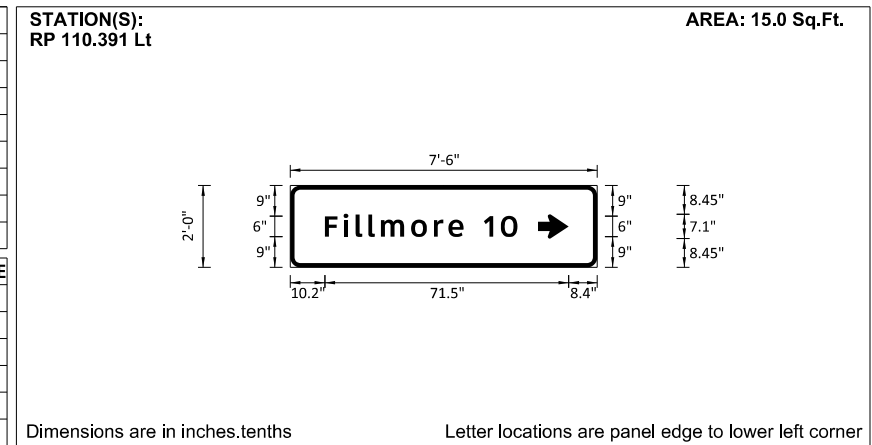
<b>SIGN NUMBER</b>	HWY 19 - SN 5				
<b>WIDTH x HEIGHT</b>	7'-6" x 2'-0"				
<b>BORDER WIDTH</b>	1.25" (inset 0")				
<b>CORNER RADIUS</b>	3"				
<b>MOUNTING</b>	Ground				
<b>BACKGROUND</b>	<b>TYPE:</b> IV Reflective				
	<b>COLOR:</b> Green				
<b>LEGEND/BORDER</b>	<b>TYPE:</b> IV Reflective				
	<b>COLOR:</b> White				
<b>SYMBOL</b>	<b>X</b>	<b>Y</b>	<b>WID</b>	<b>HT</b>	<b>ANGLE</b>
ARDD	8.4	8.4	7.2	9	180



PANEL STYLE: ND\_Conv\_Destination.asd

LETTER POSITION (X)												LENGTH	SIZE	SERIES
F	i	l	l	m	o	r	e	1	0			56.5	6/4.9	ClearviewHwy-5-W
23.4	28.9	32.4	36.1	39.8	48.6	55.3	59.6	70	74.9					

<b>SIGN NUMBER</b>	HWY 19 - SN 6				
<b>WIDTH x HEIGHT</b>	7'-6" x 2'-0"				
<b>BORDER WIDTH</b>	1.25" (inset 0")				
<b>CORNER RADIUS</b>	3"				
<b>MOUNTING</b>	Ground				
<b>BACKGROUND</b>	<b>TYPE:</b> IV Reflective				
	<b>COLOR:</b> Green				
<b>LEGEND/BORDER</b>	<b>TYPE:</b> IV Reflective				
	<b>COLOR:</b> White				
<b>SYMBOL</b>	<b>X</b>	<b>Y</b>	<b>WID</b>	<b>HT</b>	<b>ANGLE</b>
ARDD	72.6	8.4	7.1	9	0



PANEL STYLE: ND\_Conv\_Destination.asd

LETTER POSITION (X)												LENGTH	SIZE	SERIES
F	i	l	l	m	o	r	e	1	0			56.5	6/4.9	ClearviewHwy-5-W
10.2	15.7	19.2	22.9	26.6	35.4	42.1	46.4	56.8	61.7					

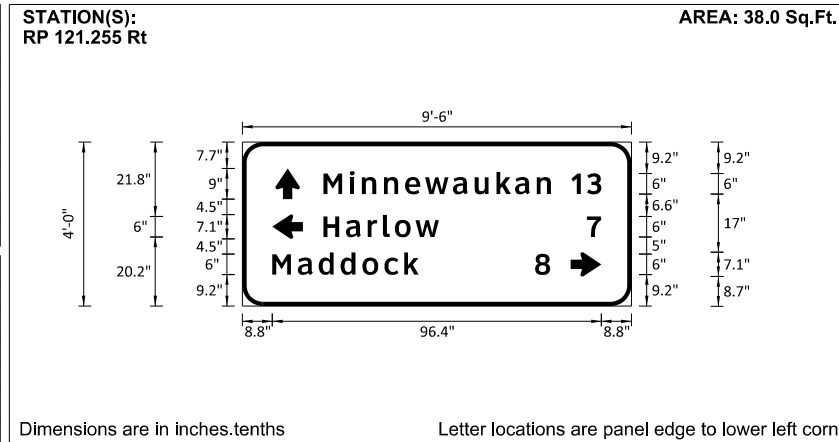
This document was originally issued and sealed by Michael J. Shomion Registration Number PE- 9221, on 01/23/2016 and the original document is stored at the North Dakota Department of Transportation

Sign Details  
Various Locations along ND-19



STATE	PROJECT NO.	SECTION NO.	SHEET NO.
ND	SHE-9-999(346)	110	289

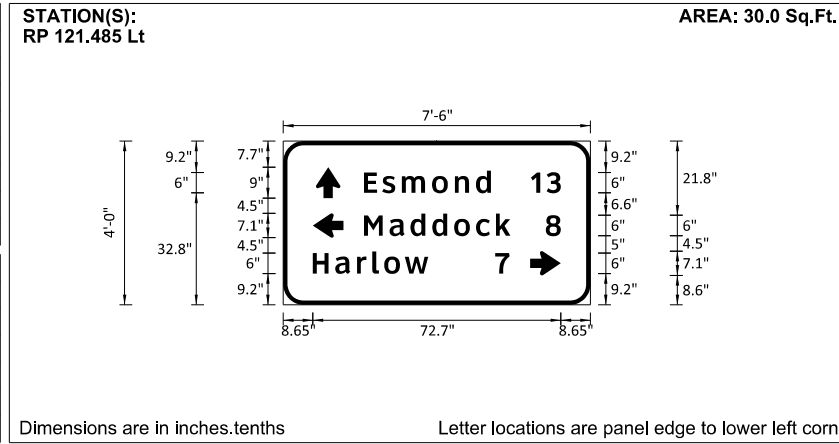
<b>SIGN NUMBER</b>	HWY 19 - SN 7				
<b>WIDTH x HEIGHT</b>	9'-6" x 4'-0"				
<b>BORDER WIDTH</b>	1.25" (inset 0")				
<b>CORNER RADIUS</b>	6"				
<b>MOUNTING</b>	Ground				
<b>BACKGROUND</b>	TYPE: IV Reflective COLOR: Green				
<b>LEGEND/BORDER</b>	TYPE: IV Reflective COLOR: White				
<b>SYMBOL</b>	<b>X</b>	<b>Y</b>	<b>WID</b>	<b>HT</b>	<b>ANGLE</b>
ARDD	9.7	31.3	7.1	9	90
ARDD	8.8	19.7	7.1	9	180
ARDD	96.2	8.6	7.1	9	0



PANEL STYLE: ND\_Conv\_Destination.asd

LETTER POSITION (X)											LENGTH	SIZE	SERIES	
M	i	n	n	e	w	a	u	k	a	n	13	81.4	6/4.9	ClearviewHwy-5-W
23.8	31.5	35.1	41.5	47.7	53.5	61.7	68.1	74.5	79.9	86.3	96.5	101		
H	a	r	l	o	w	7						81.4	6/4.9	ClearviewHwy-5-W
23.8	30.4	36.7	41.2	44.7	50.7	101								
M	a	d	d	o	c	k	8					81.4	6/4.9	ClearviewHwy-5-W
8.8	16.3	22.4	28.8	35.2	41.6	47.5	85.8							

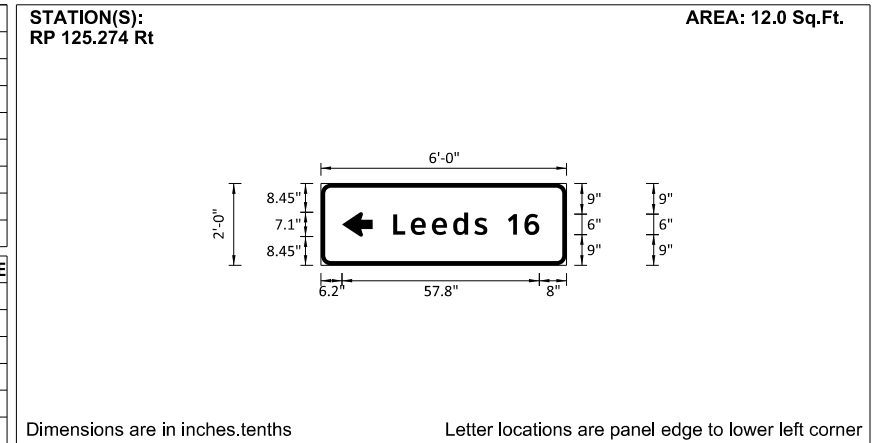
<b>SIGN NUMBER</b>	HWY 19 - SN 8				
<b>WIDTH x HEIGHT</b>	7'-6" x 4'-0"				
<b>BORDER WIDTH</b>	1.25" (inset 0")				
<b>CORNER RADIUS</b>	6"				
<b>MOUNTING</b>	Ground				
<b>BACKGROUND</b>	TYPE: IV Reflective COLOR: Green				
<b>LEGEND/BORDER</b>	TYPE: IV Reflective COLOR: White				
<b>SYMBOL</b>	<b>X</b>	<b>Y</b>	<b>WID</b>	<b>HT</b>	<b>ANGLE</b>
ARDD	9.6	31.3	7.1	9	90
ARDD	8.7	19.7	7.1	9	180
ARDD	72.3	8.6	7.1	9	0



PANEL STYLE: ND\_Conv\_Destination.asd

LETTER POSITION (X)											LENGTH	SIZE	SERIES	
E	s	m	o	n	d	1	3					57.7	6/4.9	ClearviewHwy-5-W
23.7	29	34.8	43.6	50.3	56.5	72.6	77.2							
M	a	d	d	o	c	k	8					57.7	6/4.9	ClearviewHwy-5-W
23.7	31.2	37.3	43.7	50.1	56.5	62.3	76.9							
H	a	r	l	o	w	7						57.7	6/4.9	ClearviewHwy-5-W
8.7	15.3	21.6	26.1	29.6	35.6	62.1								

<b>SIGN NUMBER</b>	HWY 19 - SN 9				
<b>WIDTH x HEIGHT</b>	6'-0" x 2'-0"				
<b>BORDER WIDTH</b>	1.25" (inset 0")				
<b>CORNER RADIUS</b>	3"				
<b>MOUNTING</b>	Ground				
<b>BACKGROUND</b>	TYPE: IV Reflective COLOR: Green				
<b>LEGEND/BORDER</b>	TYPE: IV Reflective COLOR: White				
<b>SYMBOL</b>	<b>X</b>	<b>Y</b>	<b>WID</b>	<b>HT</b>	<b>ANGLE</b>
ARDD	6.2	8.4	7.2	9	180



PANEL STYLE: ND\_Conv\_Destination.asd

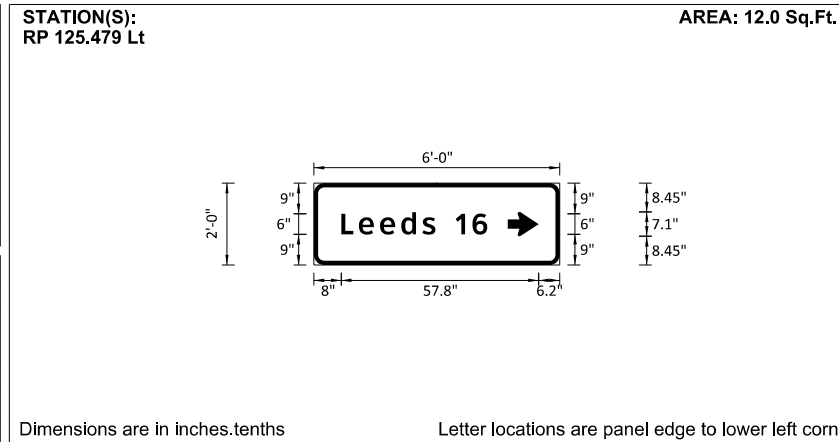
LETTER POSITION (X)											LENGTH	SIZE	SERIES	
L	e	e	d	s	1	6						42.8	6/4.9	ClearviewHwy-5-W
21.2	26.3	32.6	38.8	44.9	54.8	59.7								

This document was originally issued and sealed by Michael J. Shomion Registration Number PE- 9221, on 01/23/2016 and the original document is stored at the North Dakota Department of Transportation

Sign Details  
  
Various Locations along ND-19

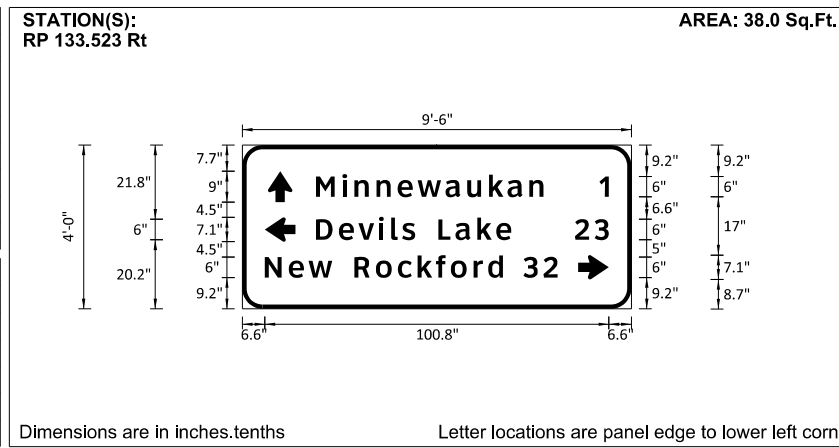
STATE	PROJECT NO.	SECTION NO.	SHEET NO.
ND	SHE-9-999(346)	110	290

<b>SIGN NUMBER</b>	HWY 19 - SN 10				
<b>WIDTH x HEIGHT</b>	6'-0" x 2'-0"				
<b>BORDER WIDTH</b>	1.25" (inset 0")				
<b>CORNER RADIUS</b>	3"				
<b>MOUNTING</b>	Ground				
<b>BACKGROUND</b>	TYPE: IV Reflective COLOR: Green				
<b>LEGEND/BORDER</b>	TYPE: IV Reflective COLOR: White				
<b>SYMBOL</b>	<b>X</b>	<b>Y</b>	<b>WID</b>	<b>HT</b>	<b>ANGLE</b>
ARDD	56.8	8.4	7.1	9	0



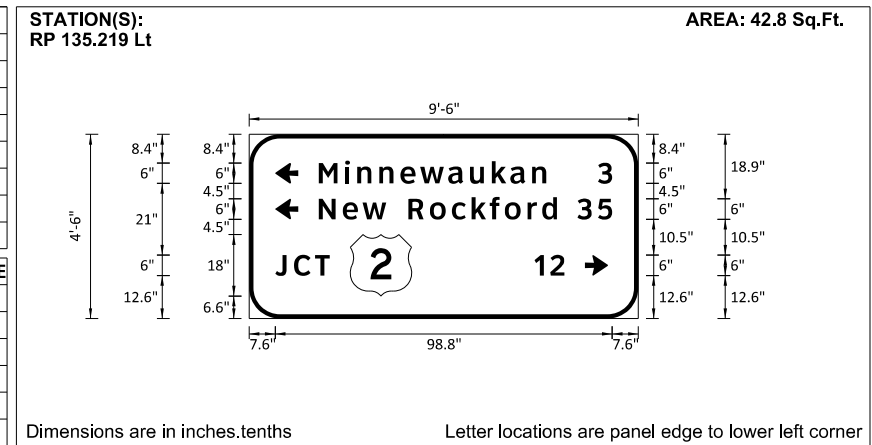
LETTER POSITION (X)											LENGTH	SIZE	SERIES
L	e	e	d	s	1	6					42.8	6/4.9	ClearviewHwy-5-W
8	13.1	19.4	25.6	31.7	41.6	46.5							

<b>SIGN NUMBER</b>	HWY 19 - SN 11				
<b>WIDTH x HEIGHT</b>	9'-6" x 4'-0"				
<b>BORDER WIDTH</b>	1.25" (inset 0")				
<b>CORNER RADIUS</b>	6"				
<b>MOUNTING</b>	Ground				
<b>BACKGROUND</b>	TYPE: IV Reflective COLOR: Green				
<b>LEGEND/BORDER</b>	TYPE: IV Reflective COLOR: White				
<b>SYMBOL</b>	<b>X</b>	<b>Y</b>	<b>WID</b>	<b>HT</b>	<b>ANGLE</b>
ARDD	7.5	31.3	7.1	9	90
ARDD	6.6	19.7	7.1	9	180
ARDD	98.4	8.6	7.1	9	0



LETTER POSITION (X)											LENGTH	SIZE	SERIES						
M	i	n	n	e	w	a	u	k	a	n	1				85.8	6/4.9	ClearviewHwy-5-W		
21.6	29.3	32.9	39.3	45.5	51.3	59.5	65.9	72.3	77.7	84.1	104.7								
D	e	v	i	l	s		L	a	k	e	2	3				85.8	6/4.9	ClearviewHwy-5-W	
21.6	28.3	34	40.1	43.6	46.8	50.7	57.5	62.5	68.8	74.4	97.5	103.2							
N	e	w		R	o	c	k	f	o	r	d	3	2				85.8	6/4.9	ClearviewHwy-5-W
6.6	13.6	19.4	26.4	32.9	39.1	45.6	51.4	56.7	61.1	67.8	72	82.4	88.3						

<b>SIGN NUMBER</b>	HWY 19 - SN 12				
<b>WIDTH x HEIGHT</b>	9'-6" x 4'-6"				
<b>BORDER WIDTH</b>	1.25" (inset 0")				
<b>CORNER RADIUS</b>	9"				
<b>MOUNTING</b>	Ground				
<b>BACKGROUND</b>	TYPE: IV Reflective COLOR: Green				
<b>LEGEND/BORDER</b>	TYPE: IV Reflective COLOR: White				
<b>SYMBOL</b>	<b>X</b>	<b>Y</b>	<b>WID</b>	<b>HT</b>	<b>ANGLE</b>
AREXIT	7.7	39.6	6	6.7	180
AREXIT	7.7	29.1	6	6.7	180
AREXIT	98.4	12.6	6	6.7	0
M1_4	29.6	6.6	18	18	0



LETTER POSITION (X)											LENGTH	SIZE	SERIES						
M	i	n	n	e	w	a	u	k	a	n	3				86	6/4.9	ClearviewHwy-5-W		
20.4	28.1	31.7	38.1	44.3	50.1	58.3	64.7	71.1	76.5	82.9	102.2								
N	e	w		R	o	c	k	f	o	r	d	3	5				86	6/4.9	ClearviewHwy-5-W
20.4	27.4	33.2	40.2	46.7	52.9	59.4	65.2	70.5	74.9	81.6	85.8	96.2	102.2						
J	C	T	1	2													84.8	6	ClearviewHwy-5-W
7.6	13.1	19.3	83.6	88.2															

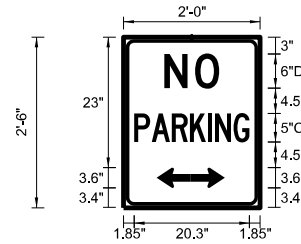
This document was originally issued and sealed by Michael J. Shomion Registration Number PE- 9221, on 01/23/2016 and the original document is stored at the North Dakota Department of Transportation

Sign Details  
  
Various Locations along ND-19

<b>SIGN NUMBER</b>	HWY 19 - SN 17
<b>WIDTH x HEIGHT</b>	2'-0" x 2'-6"
<b>BORDER WIDTH</b>	0.63" (inset 0.38")
<b>CORNER RADIUS</b>	1.5"
<b>MOUNTING</b>	Ground
<b>BACKGROUND</b>	<b>TYPE:</b> XI Reflective <b>COLOR:</b> White
<b>LEGEND/BORDER</b>	<b>TYPE:</b> XI Reflective <b>COLOR:</b> Black

**STATION(S):**  
 RP 142.951 Rt  
 RP 143.394 Rt  
 RP 143.450 Rt

**AREA: 5.0 Sq.Ft.**



Dimensions are in inches.tenths Letter locations are panel edge to lower left corner

PANEL STYLE: ND\_Misc\_Regulatory\_2.ssi

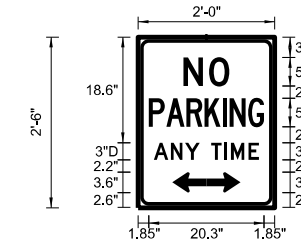
SYMBOL	X	Y	WID	HT	ANGLE
ARDD	5.8	3.5	3.6	6	180
ARDD	11.8	3.5	3.6	6	0

LETTER POSITION (X)							LENGTH	SIZE	SERIES
N	O						9.7	6	D 2000
7.2	12.6								
P	A	R	K	I	N	G	20.3	5	C 2000
1.9	5	8.5	11.7	14.9	16.1	19.3			

<b>SIGN NUMBER</b>	HWY 19 - SN 118
<b>WIDTH x HEIGHT</b>	2'-0" x 2'-6"
<b>BORDER WIDTH</b>	0.63" (inset 0.38")
<b>CORNER RADIUS</b>	1.5"
<b>MOUNTING</b>	Ground
<b>BACKGROUND</b>	<b>TYPE:</b> XI Reflective <b>COLOR:</b> White
<b>LEGEND/BORDER</b>	<b>TYPE:</b> XI Reflective <b>COLOR:</b> Black

**STATION(S):**  
 RP 148.128 Lt

**AREA: 5.0 Sq.Ft.**



Dimensions are in inches.tenths Letter locations are panel edge to lower left corner

PANEL STYLE: ND\_Misc\_Regulatory\_2.ssi

SYMBOL	X	Y	WID	HT	ANGLE
ARDD	6	2.7	3.6	6	180
ARDD	12	2.7	3.6	6	0

LETTER POSITION (X)							LENGTH	SIZE	SERIES
N	O						8.1	5	D 2000
8	12.5								
P	A	R	K	I	N	G	20.3	5	C 2000
1.9	5	8.5	11.7	14.9	16.1	19.3			
A	N	Y	T	I	M	E	18.5	3	D 2000
2.8	5.8	8.2	12.8	15.1	16.3	19.4			

**\*NOTE:**  
 Use arrow as shown in the detail for R8-3gP-24  
 in the Standard Highway Manual,  
 (Arrow size should be 15.5" x 4")

This document was originally issued and sealed by Michael J. Shomion Registration Number PE- 9221, on 01/26/2016 and the original document is stored at the North Dakota Department of Transportation

Sign Details

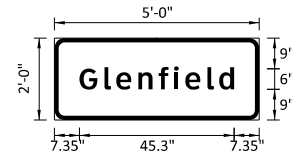
Various Locations along ND-19

STATE	PROJECT NO.	SECTION NO.	SHEET NO.
ND	SHE-9-999(346)	110	292

<b>SIGN NUMBER</b>	HWY 20 - SN 2
<b>WIDTH x HEIGHT</b>	5'-0" x 2'-0"
<b>BORDER WIDTH</b>	1.25" (inset 0")
<b>CORNER RADIUS</b>	3"
<b>MOUNTING</b>	Ground
<b>BACKGROUND</b>	<b>TYPE:</b> IV Reflective <b>COLOR:</b> Green
<b>LEGEND/BORDER</b>	<b>TYPE:</b> IV Reflective <b>COLOR:</b> White

**STATION(S):**  
RP 45.125 Lt

**AREA: 10.0 Sq.Ft.**



Dimensions are in inches.tenths Letter locations are panel edge to lower left corner

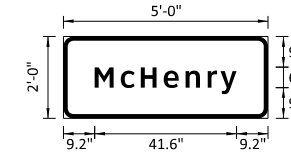
SYMBOL	X	Y	WID	HT	ANGLE

LETTER POSITION (X)										LENGTH	SIZE	SERIES
G	l	e	n	f	i	e	l	d		45.3	6/4.9	ClearviewHwy-5-W
7.4	14.7	18.1	24.6	30.5	35	38.4	44.8	48.3				


<b>SIGN NUMBER</b>	HWY 20 - SN 4
<b>WIDTH x HEIGHT</b>	5'-0" x 2'-0"
<b>BORDER WIDTH</b>	1.25" (inset 0")
<b>CORNER RADIUS</b>	3"
<b>MOUNTING</b>	Ground
<b>BACKGROUND</b>	<b>TYPE:</b> IV Reflective <b>COLOR:</b> Green
<b>LEGEND/BORDER</b>	<b>TYPE:</b> IV Reflective <b>COLOR:</b> White

**STATION(S):**  
RP 53.755 Lt

**AREA: 10.0 Sq.Ft.**



Dimensions are in inches.tenths Letter locations are panel edge to lower left corner

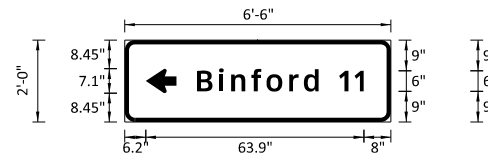
SYMBOL	X	Y	WID	HT	ANGLE

LETTER POSITION (X)										LENGTH	SIZE	SERIES
M	c	H	e	n	r	y				41.6	6/4.9	ClearviewHwy-5-W
9.2	16.8	22.7	29.4	35.9	42.3	46.1						


<b>SIGN NUMBER</b>	HWY 20 - SN 3
<b>WIDTH x HEIGHT</b>	6'-6" x 2'-0"
<b>BORDER WIDTH</b>	1.25" (inset 0")
<b>CORNER RADIUS</b>	3"
<b>MOUNTING</b>	Ground
<b>BACKGROUND</b>	<b>TYPE:</b> IV Reflective <b>COLOR:</b> Green
<b>LEGEND/BORDER</b>	<b>TYPE:</b> IV Reflective <b>COLOR:</b> White

**STATION(S):**  
RP 53.403 Lt

**AREA: 13.0 Sq.Ft.**



Dimensions are in inches.tenths Letter locations are panel edge to lower left corner

SYMBOL	X	Y	WID	HT	ANGLE
ARDD	6.2	8.4	7.2	9	180

LETTER POSITION (X)										LENGTH	SIZE	SERIES
B	i	n	f	o	r	d	1	1		48.9	6/4.9	ClearviewHwy-5-W
21.2	27.6	31.2	37.2	41.5	48.2	52.5	62.8	67.3				

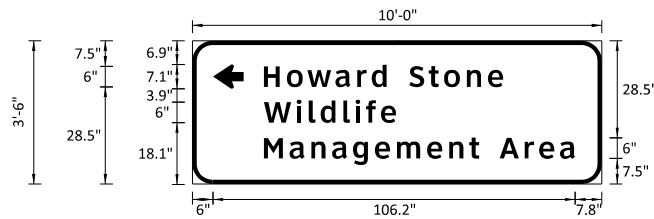

This document was originally issued and sealed by Michael J. Shomion Registration Number PE- 9221, on 01/23/2016 and the original document is stored at the North Dakota Department of Transportation

Sign Details

Various Locations along ND-20

<b>SIGN NUMBER</b>	HWY 20 - SN 5
<b>WIDTH x HEIGHT</b>	10'-0" x 3'-6"
<b>BORDER WIDTH</b>	1.25" (inset 0")
<b>CORNER RADIUS</b>	6"
<b>MOUNTING</b>	Ground
<b>BACKGROUND</b>	<b>TYPE:</b> IV Reflective <b>COLOR:</b> Brown
<b>LEGEND/BORDER</b>	<b>TYPE:</b> IV Reflective <b>COLOR:</b> White

**STATION(S):**  
RP 57.176 Rt **AREA: 35.0 Sq.Ft.**



Dimensions are in inches.tenths Letter locations are panel edge to lower left corner

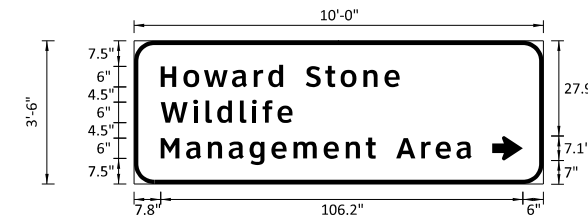
PANEL STYLE: ND\_Conv\_Recreation.asi

<b>SYMBOL</b>	<b>X</b>	<b>Y</b>	<b>WID</b>	<b>HT</b>	<b>ANGLE</b>
ARDD	6	27.9	7.1	9	180

LETTER POSITION (X)													LENGTH	SIZE	SERIES			
H	o	w	a	r	d	S	t	o	n	e			70.1	6/4.9	ClearviewHwy-5-W			
21	27.7	33.7	41.9	48.3	52.6	56.9	63.6	69.2	73.8	80.4	86.6							
W	i	l	d	l	i	f	e						38.7	6/4.9	ClearviewHwy-5-W			
21	30.6	34.1	37.6	44.2	47.8	50.9	55.3											
M	a	n	a	g	e	m	e	n	t	A	r	e	a			91.2	6/4.9	ClearviewHwy-5-W
21	28.5	34.9	41	47.1	53.5	60	68.8	75.3	81.1	84.1	90.1	97.4	101.6	107.7				

<b>SIGN NUMBER</b>	HWY 20 - SN 6
<b>WIDTH x HEIGHT</b>	10'-0" x 3'-6"
<b>BORDER WIDTH</b>	1.25" (inset 0")
<b>CORNER RADIUS</b>	6"
<b>MOUNTING</b>	Ground
<b>BACKGROUND</b>	<b>TYPE:</b> IV Reflective <b>COLOR:</b> Brown
<b>LEGEND/BORDER</b>	<b>TYPE:</b> IV Reflective <b>COLOR:</b> White

**STATION(S):**  
RP 57.368 Lt **AREA: 35.0 Sq.Ft.**



Dimensions are in inches.tenths Letter locations are panel edge to lower left corner

PANEL STYLE: ND\_Conv\_Recreation.asi

<b>SYMBOL</b>	<b>X</b>	<b>Y</b>	<b>WID</b>	<b>HT</b>	<b>ANGLE</b>
ARDD	105	6.9	7.1	9	0

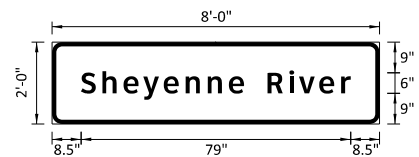
LETTER POSITION (X)													LENGTH	SIZE	SERIES			
H	o	w	a	r	d	S	t	o	n	e			70	6/4.9	ClearviewHwy-5-W			
7.8	14.5	20.5	28.7	35.1	39.4	43.7	50.4	56	60.6	67.2	73.4							
W	i	l	d	l	i	f	e						38.7	6/4.9	ClearviewHwy-5-W			
7.8	17.4	20.9	24.4	31	34.6	37.7	42.1											
M	a	n	a	g	e	m	e	n	t	A	r	e	a			91.2	6/4.9	ClearviewHwy-5-W
7.8	15.3	21.7	27.8	33.9	40.3	46.8	55.6	62.1	67.9	70.9	76.9	84.2	88.4	94.5				

This document was originally issued and sealed by Michael J. Shomion Registration Number PE- 9221, on 01/23/2016 and the original document is stored at the North Dakota Department of Transportation

Sign Details  
  
Various Locations along ND-20

SIGN NUMBER	HWY 20 - SN 7
WIDTH x HEIGHT	8'-0" x 2'-0"
BORDER WIDTH	1.25" (inset 0")
CORNER RADIUS	3"
MOUNTING	Ground
BACKGROUND	TYPE: IV Reflective COLOR: Green
LEGEND/BORDER	TYPE: IV Reflective COLOR: White
SYMBOL	
X	Y
WID	HT
ANGLE	

STATION(S):  
RP 68.633 Rt  
RP 68.692 Lt  
AREA: 16.0 Sq.Ft.



Dimensions are in inches.tenths Letter locations are panel edge to lower left corner

PANEL STYLE: ND\_Conv\_Destination.asd

LETTER POSITION (X)													LENGTH	SIZE	SERIES
S	h	e	y	e	n	n	e	R	i	v	e	r	79	6/4.9	ClearviewHwy-5-W
8.5	14.8	21	26.7	32.7	39.2	45.6	51.8	63.2	69.6	72.4	78.3	84.7			

SIGN NUMBER	HWY 20 - SN 9
WIDTH x HEIGHT	9'-0" x 3'-0"
BORDER WIDTH	1.25" (inset 0")
CORNER RADIUS	6"
MOUNTING	Ground
BACKGROUND	TYPE: IV Reflective COLOR: Green
LEGEND/BORDER	TYPE: IV Reflective COLOR: White
SYMBOL	
X	Y
WID	HT
ANGLE	

STATION(S):  
RP 68.750 Rt  
AREA: 27.0 Sq.Ft.



Dimensions are in inches.tenths Letter locations are panel edge to lower left corner

PANEL STYLE: ND\_Conv\_Destination.asd

LETTER POSITION (X)													LENGTH	SIZE	SERIES					
W	e	l	c	o	m	e	t	o					60.3	6/4.9	ClearviewHwy-5-W					
26.1	35.6	42	45.5	51.1	57.7	66.6	71	77.2	81.7											
S	p	i	r	i	t	L	a	k	e	N	a	t	i	o	n	92.8	6/4.9	ClearviewHwy-5-W		
7.6	13.9	20.1	23.7	28.1	31	34	40.6	45.7	52	57.6	62	68.9	75.8	81.6	86.2	89.6	96.2			

SIGN NUMBER	HWY 20 - SN 8
WIDTH x HEIGHT	9'-0" x 3'-6"
BORDER WIDTH	1.25" (inset 0")
CORNER RADIUS	6"
MOUNTING	Ground
BACKGROUND	TYPE: IV Reflective COLOR: Green
LEGEND/BORDER	TYPE: IV Reflective COLOR: White
SYMBOL	
X	Y
WID	HT
ANGLE	

STATION(S):  
RP 68.749 Lt  
AREA: 31.5 Sq.Ft.



Dimensions are in inches.tenths Letter locations are panel edge to lower left corner

PANEL STYLE: ND\_Conv\_Destination.asd

LETTER POSITION (X)													LENGTH	SIZE	SERIES					
T	h	a	n	k	Y	o	u	f	o	r			72.6	6/4.9	ClearviewHwy-5-W					
17.6	23.7	29.8	36.1	42.6	46.8	52.5	59.1	65.7	69.8	76.4	80.8	87.5								
V	i	s	i	t	i	n	g						37.1	6/4.9	ClearviewHwy-5-W					
37.8	44.4	47.5	53.1	56.1	60.7	64.2	70.5													
S	p	i	r	i	t	L	a	k	e	N	a	t	i	o	n	92.8	6/4.9	ClearviewHwy-5-W		
7.6	13.9	20.1	23.7	28.1	31	34	40.6	45.7	52	57.6	62	68.9	75.8	81.6	86.2	89.6	96.2			

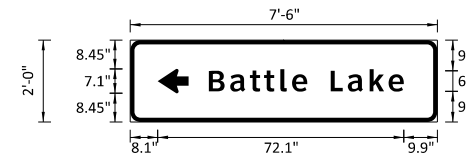
This document was originally issued and sealed by Michael J. Shomion Registration Number PE- 9221, on 01/23/2016 and the original document is stored at the North Dakota Department of Transportation

Sign Details  
  
Various Locations along ND-20

STATE	PROJECT NO.	SECTION NO.	SHEET NO.
ND	SHE-9-999(346)	110	295

<b>SIGN NUMBER</b>	HWY 20 - SN 10
<b>WIDTH x HEIGHT</b>	7'-6" x 2'-0"
<b>BORDER WIDTH</b>	1.25" (inset 0")
<b>CORNER RADIUS</b>	3"
<b>MOUNTING</b>	Ground
<b>BACKGROUND</b>	<b>TYPE:</b> IV Reflective <b>COLOR:</b> Green
<b>LEGEND/BORDER</b>	<b>TYPE:</b> IV Reflective <b>COLOR:</b> White

**STATION(S):**  
RP 69.145 Rt **AREA: 15.0 Sq.Ft.**



Dimensions are in inches.tenths Letter locations are panel edge to lower left corner

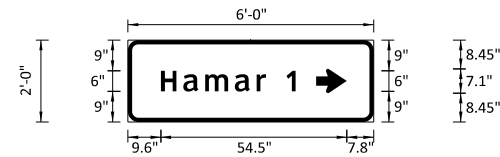
PANEL STYLE: ND\_Conv\_Destination.asd

SYMBOL	X	Y	WID	HT	ANGLE
ARDD	8.1	8.4	7.1	9	180

LETTER POSITION (X)										LENGTH	SIZE	SERIES	
B	a	t	t	l	e		L	a	k	e	57.1	6/4.9	ClearviewHwy-5-W
23.1	29.3	35.1	39.2	44	47.4	51.9	58.8	63.8	70.2	75.7			

<b>SIGN NUMBER</b>	HWY 20 - SN 11
<b>WIDTH x HEIGHT</b>	6'-0" x 2'-0"
<b>BORDER WIDTH</b>	1.25" (inset 0")
<b>CORNER RADIUS</b>	3"
<b>MOUNTING</b>	Ground
<b>BACKGROUND</b>	<b>TYPE:</b> IV Reflective <b>COLOR:</b> Green
<b>LEGEND/BORDER</b>	<b>TYPE:</b> IV Reflective <b>COLOR:</b> White

**STATION(S):**  
RP 70.871 Rt **AREA: 12.0 Sq.Ft.**



Dimensions are in inches.tenths Letter locations are panel edge to lower left corner

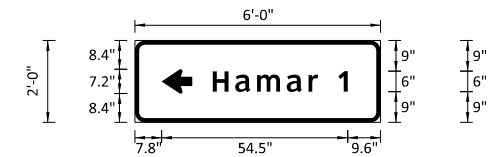
PANEL STYLE: ND\_Conv\_Destination.asd

SYMBOL	X	Y	WID	HT	ANGLE
ARDD	55.2	8.4	7.1	9	0

LETTER POSITION (X)										LENGTH	SIZE	SERIES	
H	a	m	a	r	1						39.5	6/4.9	ClearviewHwy-5-W
9.6	16.2	22.6	31.3	37.7	46.4								

<b>SIGN NUMBER</b>	HWY 20 - SN 12
<b>WIDTH x HEIGHT</b>	6'-0" x 2'-0"
<b>BORDER WIDTH</b>	1.25" (inset 0")
<b>CORNER RADIUS</b>	3"
<b>MOUNTING</b>	Ground
<b>BACKGROUND</b>	<b>TYPE:</b> IV Reflective <b>COLOR:</b> Green
<b>LEGEND/BORDER</b>	<b>TYPE:</b> IV Reflective <b>COLOR:</b> White

**STATION(S):**  
RP 71.543 Lt **AREA: 12.0 Sq.Ft.**



Dimensions are in inches.tenths Letter locations are panel edge to lower left corner

PANEL STYLE: ND\_Conv\_Destination.asd

SYMBOL	X	Y	WID	HT	ANGLE
ARDD	7.8	8.4	7.2	9	180

LETTER POSITION (X)										LENGTH	SIZE	SERIES	
H	a	m	a	r	1						39.5	6/4.9	ClearviewHwy-5-W
22.8	29.4	35.8	44.5	50.9	59.6								

This document was originally issued and sealed by Michael J. Shomion Registration Number PE- 9221, on 01/23/2016 and the original document is stored at the North Dakota Department of Transportation

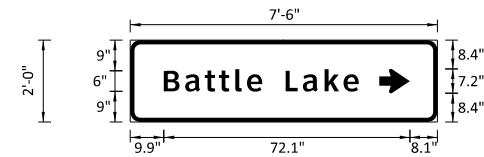
Sign Details

Various Locations along ND-20

STATE	PROJECT NO.	SECTION NO.	SHEET NO.
ND	SHE-9-999(346)	110	296

<b>SIGN NUMBER</b>	HWY 20 - SN 13
<b>WIDTH x HEIGHT</b>	7'-6" x 2'-0"
<b>BORDER WIDTH</b>	1.25" (inset 0")
<b>CORNER RADIUS</b>	3"
<b>MOUNTING</b>	Ground
<b>BACKGROUND</b>	<b>TYPE:</b> IV Reflective <b>COLOR:</b> Green
<b>LEGEND/BORDER</b>	<b>TYPE:</b> IV Reflective <b>COLOR:</b> White

**STATION(S):**  
RP 72.200 Lt **AREA: 15.0 Sq.Ft.**



Dimensions are in inches.tenths Letter locations are panel edge to lower left corner

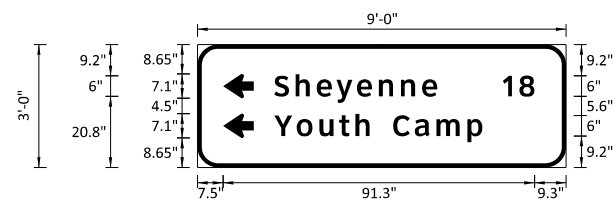
PANEL STYLE: ND\_Conv\_Destination.asd

SYMBOL	X	Y	WID	HT	ANGLE
ARDD	72.9	8.4	7.2	9	0

LETTER POSITION (X)											LENGTH	SIZE	SERIES
B	a	t	t	l	e		L	a	k	e	57.1	6/4.9	ClearviewHwy-5-W
9.9	16.1	21.9	26	30.8	34.2	38.7	45.6	50.6	57	62.5			

<b>SIGN NUMBER</b>	HWY 20 - SN 14
<b>WIDTH x HEIGHT</b>	9'-0" x 3'-0"
<b>BORDER WIDTH</b>	1.25" (inset 0")
<b>CORNER RADIUS</b>	6"
<b>MOUNTING</b>	Ground
<b>BACKGROUND</b>	<b>TYPE:</b> IV Reflective <b>COLOR:</b> Green
<b>LEGEND/BORDER</b>	<b>TYPE:</b> IV Reflective <b>COLOR:</b> White

**STATION(S):**  
RP 77.008 Rt **AREA: 27.0 Sq.Ft.**



Dimensions are in inches.tenths Letter locations are panel edge to lower left corner

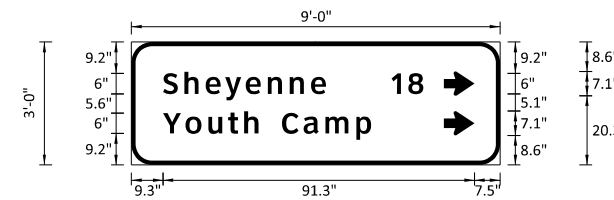
PANEL STYLE: ND\_Conv\_Destination.asd

SYMBOL	X	Y	WID	HT	ANGLE
ARDD	7.5	20.2	7.1	9	180
ARDD	7.5	8.6	7.1	9	180

LETTER POSITION (X)											LENGTH	SIZE	SERIES
S	h	e	y	e	n	n	e	1	8		76.3	6/4.9	ClearviewHwy-5-W
22.5	28.7	34.9	40.7	46.7	53.2	59.6	65.8	89.5	94.3				
Y	o	u	t	h		C	a	m	p		61	6/4.9	ClearviewHwy-5-W
22.5	29.1	35.7	41.5	46.3	50.4	57.3	63.7	70	79.1				

<b>SIGN NUMBER</b>	HWY 20 - SN 15
<b>WIDTH x HEIGHT</b>	9'-0" x 3'-0"
<b>BORDER WIDTH</b>	1.25" (inset 0")
<b>CORNER RADIUS</b>	6"
<b>MOUNTING</b>	Ground
<b>BACKGROUND</b>	<b>TYPE:</b> IV Reflective <b>COLOR:</b> Green
<b>LEGEND/BORDER</b>	<b>TYPE:</b> IV Reflective <b>COLOR:</b> White

**STATION(S):**  
RP 77.204 Lt **AREA: 27.0 Sq.Ft.**



Dimensions are in inches.tenths Letter locations are panel edge to lower left corner

PANEL STYLE: ND\_Conv\_Destination.asd

SYMBOL	X	Y	WID	HT	ANGLE
ARDD	91.5	20.2	7.1	9	0
ARDD	91.5	8.6	7.1	9	0

LETTER POSITION (X)											LENGTH	SIZE	SERIES
S	h	e	y	e	n	n	e	1	8		76.3	6/4.9	ClearviewHwy-5-W
9.3	15.5	21.7	27.5	33.5	40	46.4	52.6	76.3	81.1				
Y	o	u	t	h		C	a	m	p		61	6/4.9	ClearviewHwy-5-W
9.3	15.9	22.5	28.3	33.1	37.2	44.1	50.5	56.8	65.9				

This document was originally issued and sealed by Michael J. Shomion Registration Number PE- 9221, on 01/23/2016 and the original document is stored at the North Dakota Department of Transportation

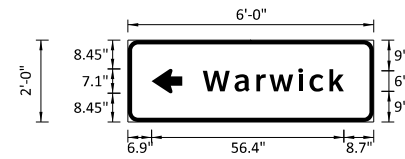
Sign Details  
  
Various Locations along ND-20



STATE	PROJECT NO.	SECTION NO.	SHEET NO.
ND	SHE-9-999(346)	110	297

<b>SIGN NUMBER</b>	HWY 20 - SN 16
<b>WIDTH x HEIGHT</b>	6'-0" x 2'-0"
<b>BORDER WIDTH</b>	1.25" (inset 0")
<b>CORNER RADIUS</b>	3"
<b>MOUNTING</b>	Ground
<b>BACKGROUND</b>	<b>TYPE:</b> IV Reflective <b>COLOR:</b> Green
<b>LEGEND/BORDER</b>	<b>TYPE:</b> IV Reflective <b>COLOR:</b> White

**STATION(S):**  
RP 78.585 Lt **AREA: 12.0 Sq.Ft.**



Dimensions are in inches.tenths Letter locations are panel edge to lower left corner

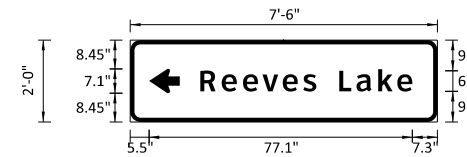
PANEL STYLE: ND\_Conv\_Destination.asd

SYMBOL	X	Y	WID	HT	ANGLE
ARDD	6.9	8.4	7.1	9	180

LETTER POSITION (X)								LENGTH	SIZE	SERIES
W	a	r	w	i	c	k		41.4	6/4.9	ClearviewHwy-5-W
21.9	31.3	37.6	41.5	49.9	53.2	59				

<b>SIGN NUMBER</b>	HWY 20 - SN 17
<b>WIDTH x HEIGHT</b>	7'-6" x 2'-0"
<b>BORDER WIDTH</b>	1.25" (inset 0")
<b>CORNER RADIUS</b>	3"
<b>MOUNTING</b>	Ground
<b>BACKGROUND</b>	<b>TYPE:</b> IV Reflective <b>COLOR:</b> Green
<b>LEGEND/BORDER</b>	<b>TYPE:</b> IV Reflective <b>COLOR:</b> White

**STATION(S):**  
RP 81.634 Rt **AREA: 15.0 Sq.Ft.**



Dimensions are in inches.tenths Letter locations are panel edge to lower left corner

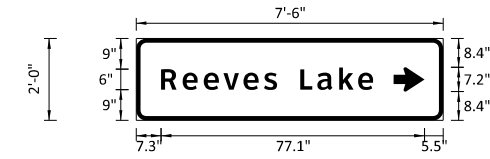
PANEL STYLE: ND\_Conv\_Destination.asd

SYMBOL	X	Y	WID	HT	ANGLE
ARDD	5.5	8.4	7.1	9	180

LETTER POSITION (X)										LENGTH	SIZE	SERIES		
R	e	e	v	e	s		L	a	k	e		62.1	6/4.9	ClearviewHwy-5-W
20.5	26.8	33	38.8	44.7	50.7	54.5	61.3	66.3	72.7	78.2				

<b>SIGN NUMBER</b>	HWY 20 - SN 18
<b>WIDTH x HEIGHT</b>	7'-6" x 2'-0"
<b>BORDER WIDTH</b>	1.25" (inset 0")
<b>CORNER RADIUS</b>	3"
<b>MOUNTING</b>	Ground
<b>BACKGROUND</b>	<b>TYPE:</b> IV Reflective <b>COLOR:</b> Green
<b>LEGEND/BORDER</b>	<b>TYPE:</b> IV Reflective <b>COLOR:</b> White

**STATION(S):**  
RP 81.790 Lt **AREA: 15.0 Sq.Ft.**



Dimensions are in inches.tenths Letter locations are panel edge to lower left corner

PANEL STYLE: ND\_Conv\_Destination.asd

SYMBOL	X	Y	WID	HT	ANGLE
ARDD	75.5	8.4	7.2	9	0

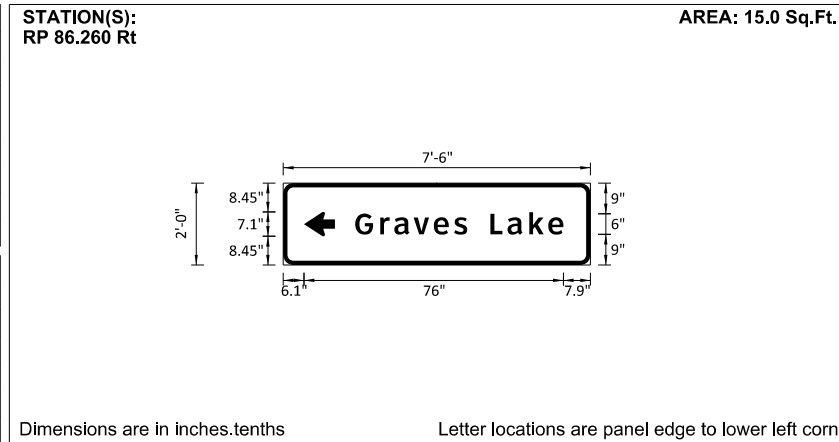
LETTER POSITION (X)										LENGTH	SIZE	SERIES		
R	e	e	v	e	s		L	a	k	e		62.1	6/4.9	ClearviewHwy-5-W
7.3	13.6	19.8	25.6	31.5	37.5	41.3	48.1	53.1	59.5	65				

This document was originally issued and sealed by Michael J. Shomion Registration Number PE- 9221, on 01/23/2016 and the original document is stored at the North Dakota Department of Transportation

Sign Details  
Various Locations along ND-20

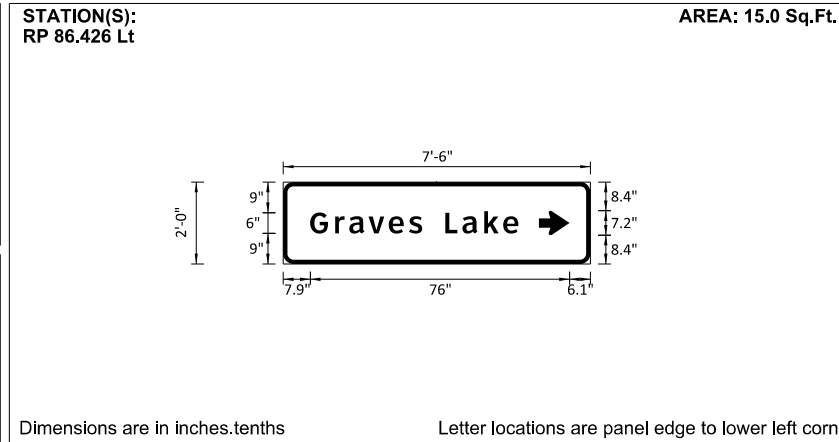
STATE	PROJECT NO.	SECTION NO.	SHEET NO.
ND	SHE-9-999(346)	110	298

<b>SIGN NUMBER</b>	HWY 20 - SN 19				
<b>WIDTH x HEIGHT</b>	7'-6" x 2'-0"				
<b>BORDER WIDTH</b>	1.25" (inset 0")				
<b>CORNER RADIUS</b>	3"				
<b>MOUNTING</b>	Ground				
<b>BACKGROUND</b>	<b>TYPE:</b> IV Reflective				
	<b>COLOR:</b> Green				
<b>LEGEND/BORDER</b>	<b>TYPE:</b> IV Reflective				
	<b>COLOR:</b> White				
<b>SYMBOL</b>	<b>X</b>	<b>Y</b>	<b>WID</b>	<b>HT</b>	<b>ANGLE</b>
ARDD	6.1	8.4	7.1	9	180



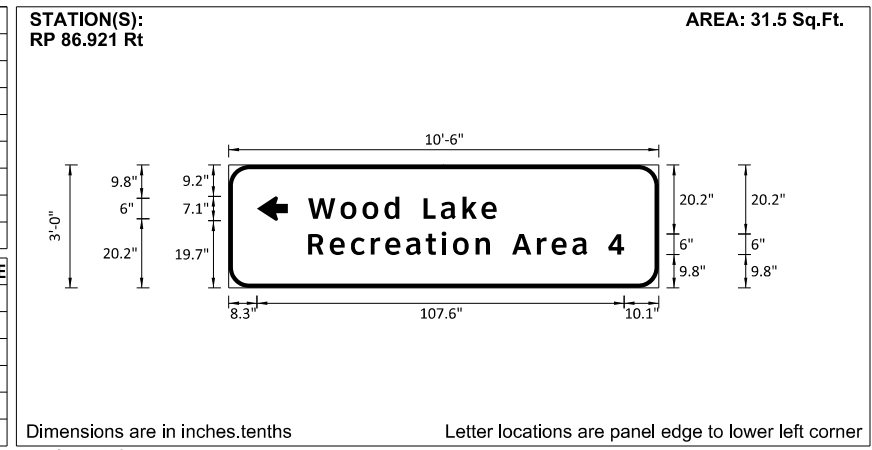
LETTER POSITION (X)											LENGTH	SIZE	SERIES	
G	r	a	v	e	s		L	a	k	e		61	6/4.9	ClearviewHwy-5-W
21.1	28.4	32.6	38.2	44.1	50.1	53.9	60.7	65.7	72.1	77.7				

<b>SIGN NUMBER</b>	HWY 20 - SN 20				
<b>WIDTH x HEIGHT</b>	7'-6" x 2'-0"				
<b>BORDER WIDTH</b>	1.25" (inset 0")				
<b>CORNER RADIUS</b>	3"				
<b>MOUNTING</b>	Ground				
<b>BACKGROUND</b>	<b>TYPE:</b> IV Reflective				
	<b>COLOR:</b> Green				
<b>LEGEND/BORDER</b>	<b>TYPE:</b> IV Reflective				
	<b>COLOR:</b> White				
<b>SYMBOL</b>	<b>X</b>	<b>Y</b>	<b>WID</b>	<b>HT</b>	<b>ANGLE</b>
ARDD	74.9	8.4	7.2	9	0



LETTER POSITION (X)											LENGTH	SIZE	SERIES	
G	r	a	v	e	s		L	a	k	e		61	6/4.9	ClearviewHwy-5-W
7.9	15.2	19.4	25	30.9	36.9	40.7	47.5	52.5	58.9	64.5				

<b>SIGN NUMBER</b>	HWY 20 - SN 21				
<b>WIDTH x HEIGHT</b>	10'-6" x 3'-0"				
<b>BORDER WIDTH</b>	1.25" (inset 0")				
<b>CORNER RADIUS</b>	6"				
<b>MOUNTING</b>	Ground				
<b>BACKGROUND</b>	<b>TYPE:</b> IV Reflective				
	<b>COLOR:</b> Brown				
<b>LEGEND/BORDER</b>	<b>TYPE:</b> IV Reflective				
	<b>COLOR:</b> White				
<b>SYMBOL</b>	<b>X</b>	<b>Y</b>	<b>WID</b>	<b>HT</b>	<b>ANGLE</b>
ARDD	8.3	19.7	7.1	9	180



LETTER POSITION (X)											LENGTH	SIZE	SERIES						
W	o	o	d		L	a	k	e				55.2	6/4.9	ClearviewHwy-5-W					
23.3	32.8	39.2	45.6	50	57.1	62.2	68.5	74.1											
R	e	c	r	e	a	t	i	o	n		A	r	e	a		81.9	6/4.9	ClearviewHwy-5-W	
23.3	29.6	35.8	41.6	45.9	52	57.8	62.4	65.7	72.4	76.5	83	90.3	94.6	100.7					
4																4.7	6	ClearviewHwy-5-W	
111.2																			

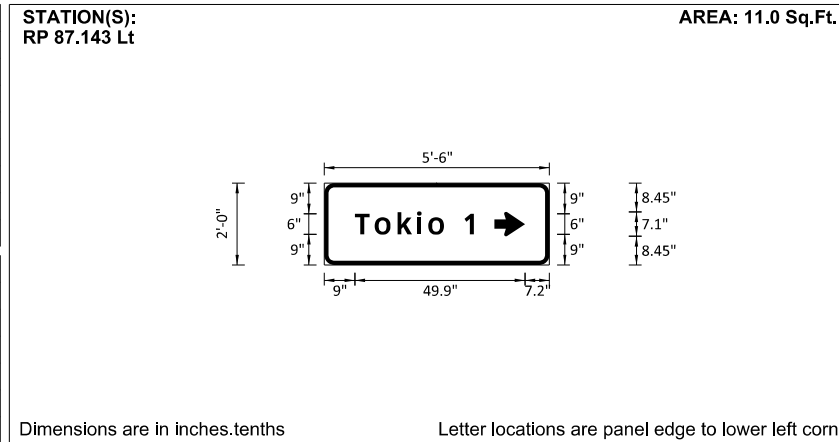
This document was originally issued and sealed by Michael J. Shomion Registration Number PE- 9221, on 01/23/2016 and the original document is stored at the North Dakota Department of Transportation

Sign Details

Various Locations along ND-20

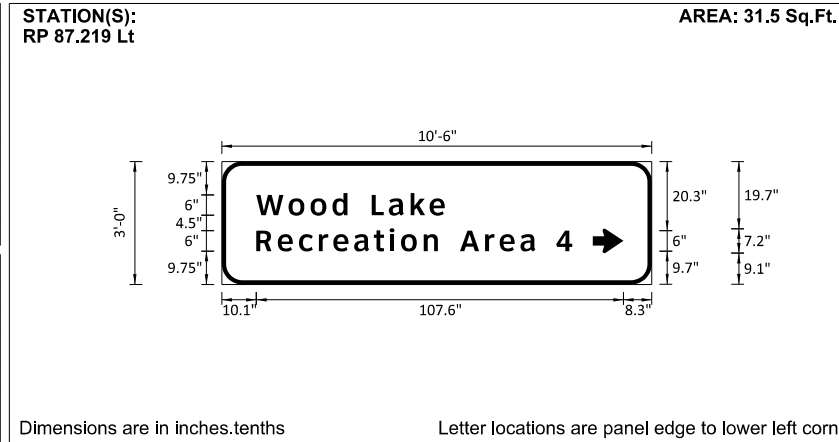
STATE	PROJECT NO.	SECTION NO.	SHEET NO.
ND	SHE-9-999(346)	110	299

<b>SIGN NUMBER</b>	HWY 20 - SN 22				
<b>WIDTH x HEIGHT</b>	5'-6" x 2'-0"				
<b>BORDER WIDTH</b>	1.25" (inset 0")				
<b>CORNER RADIUS</b>	3"				
<b>MOUNTING</b>	Ground				
<b>BACKGROUND</b>	TYPE: IV Reflective COLOR: Green				
<b>LEGEND/BORDER</b>	TYPE: IV Reflective COLOR: White				
<b>SYMBOL</b>	<b>X</b>	<b>Y</b>	<b>WID</b>	<b>HT</b>	<b>ANGLE</b>
ARDD	49.8	8.4	7.1	9	0



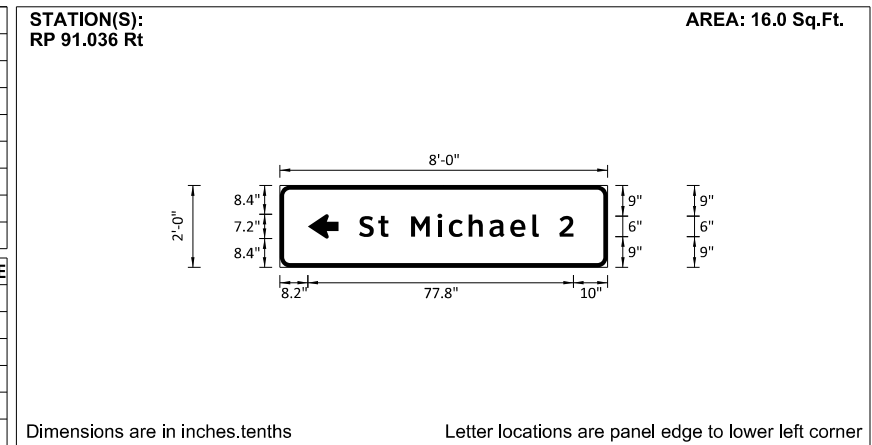
LETTER POSITION (X)											LENGTH	SIZE	SERIES
T	o	k	i	o	1						34.9	6/4.9	ClearviewHwy-5-W
9	14.8	21.5	27.2	30.5	41.1								

<b>SIGN NUMBER</b>	HWY 20 - SN 23				
<b>WIDTH x HEIGHT</b>	10'-6" x 3'-0"				
<b>BORDER WIDTH</b>	1.25" (inset 0")				
<b>CORNER RADIUS</b>	6"				
<b>MOUNTING</b>	Ground				
<b>BACKGROUND</b>	TYPE: IV Reflective COLOR: Brown				
<b>LEGEND/BORDER</b>	TYPE: IV Reflective COLOR: White				
<b>SYMBOL</b>	<b>X</b>	<b>Y</b>	<b>WID</b>	<b>HT</b>	<b>ANGLE</b>
ARDD	108.7	9.2	7.2	9	0



LETTER POSITION (X)											LENGTH	SIZE	SERIES				
W	o	o	d	L	a	k	e				55.2	6/4.9	ClearviewHwy-5-W				
10.1	19.6	26	32.4	36.8	43.9	49	55.3	60.9									
R	e	c	r	e	a	t	i	o	n	A	r	e	a	81.9	6/4.9	ClearviewHwy-5-W	
10.1	16.4	22.6	28.4	32.7	38.8	44.6	49.2	52.5	59.2	63.3	69.8	77.1	81.4	87.5			
4															4.7	6	ClearviewHwy-5-W
98																	

<b>SIGN NUMBER</b>	HWY 20 - SN 24				
<b>WIDTH x HEIGHT</b>	8'-0" x 2'-0"				
<b>BORDER WIDTH</b>	1.25" (inset 0")				
<b>CORNER RADIUS</b>	3"				
<b>MOUNTING</b>	Ground				
<b>BACKGROUND</b>	TYPE: IV Reflective COLOR: Green				
<b>LEGEND/BORDER</b>	TYPE: IV Reflective COLOR: White				
<b>SYMBOL</b>	<b>X</b>	<b>Y</b>	<b>WID</b>	<b>HT</b>	<b>ANGLE</b>
ARDD	8.2	8.4	7.2	9	180



LETTER POSITION (X)											LENGTH	SIZE	SERIES				
S	t		M	i	c	h	a	e	l	2					62.8	6/4.9	ClearviewHwy-5-W
23.2	28.8	31.8	38.5	46.2	49.5	55.3	61.4	67.5	74	81.9							

This document was originally issued and sealed by Michael J. Shomion Registration Number PE- 9221, on 01/23/2016 and the original document is stored at the North Dakota Department of Transportation

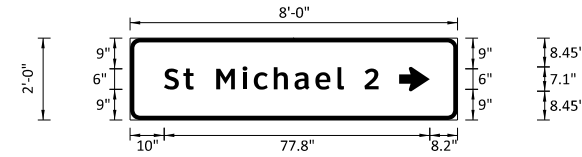
Sign Details

Various Locations along ND-20

STATE	PROJECT NO.	SECTION NO.	SHEET NO.
ND	SHE-9-999(346)	110	300

<b>SIGN NUMBER</b>	HWY 20 - SN 25
<b>WIDTH x HEIGHT</b>	8'-0" x 2'-0"
<b>BORDER WIDTH</b>	1.25" (inset 0")
<b>CORNER RADIUS</b>	3"
<b>MOUNTING</b>	Ground
<b>BACKGROUND</b>	<b>TYPE:</b> IV Reflective <b>COLOR:</b> Green
<b>LEGEND/BORDER</b>	<b>TYPE:</b> IV Reflective <b>COLOR:</b> White

**STATION(S):**  
RP 91.167 Lt **AREA: 16.0 Sq.Ft.**



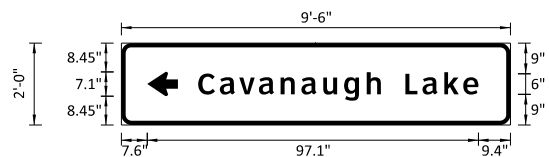
Dimensions are in inches.tenths Letter locations are panel edge to lower left corner

PANEL STYLE: ND\_Conv\_Destination.asd

LETTER POSITION (X)											LENGTH	SIZE	SERIES
S	t		M	i	c	h	a	e	l	2	62.8	6/4.9	ClearviewHwy-5-W
10	15.6	18.6	25.3	33	36.3	42.1	48.2	54.3	60.8	68.7			

<b>SIGN NUMBER</b>	HWY 20 - SN 26
<b>WIDTH x HEIGHT</b>	9'-6" x 2'-0"
<b>BORDER WIDTH</b>	1.25" (inset 0")
<b>CORNER RADIUS</b>	3"
<b>MOUNTING</b>	Ground
<b>BACKGROUND</b>	<b>TYPE:</b> IV Reflective <b>COLOR:</b> Green
<b>LEGEND/BORDER</b>	<b>TYPE:</b> IV Reflective <b>COLOR:</b> White

**STATION(S):**  
RP 112.166 Rt **AREA: 19.0 Sq.Ft.**



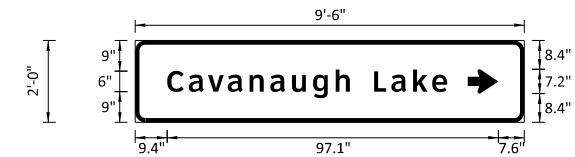
Dimensions are in inches.tenths Letter locations are panel edge to lower left corner

PANEL STYLE: ND\_Conv\_Destination.asd

LETTER POSITION (X)														LENGTH	SIZE	SERIES
C	a	v	a	n	a	u	g	h		L	a	k	e	82.1	6/4.9	ClearviewHwy-5-W
22.6	28.9	34.6	40.3	46.7	52.8	59.2	65.3	71.9	76.1	83.3	88.3	94.6	100.2			

<b>SIGN NUMBER</b>	HWY 20 - SN 26A
<b>WIDTH x HEIGHT</b>	9'-6" x 2'-0"
<b>BORDER WIDTH</b>	1.25" (inset 0")
<b>CORNER RADIUS</b>	3"
<b>MOUNTING</b>	Ground
<b>BACKGROUND</b>	<b>TYPE:</b> IV Reflective <b>COLOR:</b> Green
<b>LEGEND/BORDER</b>	<b>TYPE:</b> IV Reflective <b>COLOR:</b> White

**STATION(S):**  
RP 112.356 Lt **AREA: 19.0 Sq.Ft.**



Dimensions are in inches.tenths Letter locations are panel edge to lower left corner

PANEL STYLE: ND\_Conv\_Destination.asd

LETTER POSITION (X)														LENGTH	SIZE	SERIES
C	a	v	a	n	a	u	g	h		L	a	k	e	82.1	6/4.9	ClearviewHwy-5-W
9.4	15.7	21.4	27.1	33.5	39.6	46	52.1	58.7	62.9	70.1	75.1	81.4	87			

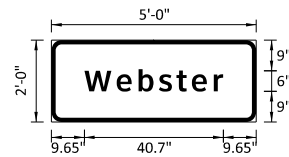
This document was originally issued and sealed by Michael J. Shomion Registration Number PE- 9221, on 01/23/2016 and the original document is stored at the North Dakota Department of Transportation

Sign Details  
  
Various Locations along ND-20

SIGN NUMBER	HWY 20 - SN 27
WIDTH x HEIGHT	5'-0" x 2'-0"
BORDER WIDTH	1.25" (inset 0")
CORNER RADIUS	3"
MOUNTING	Ground
BACKGROUND	TYPE: IV Reflective COLOR: Green
LEGEND/BORDER	TYPE: IV Reflective COLOR: White

STATION(S): RP 115.109 Rt  
RP 115.517 Lt

AREA: 10.0 Sq.Ft.



Dimensions are in inches.tenths Letter locations are panel edge to lower left corner

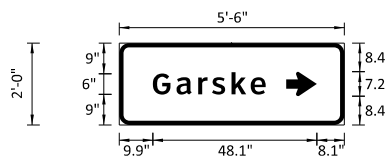
SYMBOL	X	Y	WID	HT	ANGLE

LETTER POSITION (X)							LENGTH	SIZE	SERIES
W	e	b	s	t	e	r	40.7	6/4.9	ClearviewHwy-5-W
9.6	19.1	25.6	31.5	36.6	41.1	47.6			

SIGN NUMBER	HWY 20 - SN 28
WIDTH x HEIGHT	5'-6" x 2'-0"
BORDER WIDTH	1.25" (inset 0")
CORNER RADIUS	3"
MOUNTING	Ground
BACKGROUND	TYPE: IV Reflective COLOR: Green
LEGEND/BORDER	TYPE: IV Reflective COLOR: White

STATION(S): RP 120.420 Rt

AREA: 11.0 Sq.Ft.



Dimensions are in inches.tenths Letter locations are panel edge to lower left corner

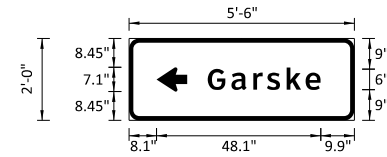
SYMBOL	X	Y	WID	HT	ANGLE
ARDD	48.9	8.4	7.2	9	0

LETTER POSITION (X)							LENGTH	SIZE	SERIES
G	a	r	s	k	e		33.1	6/4.9	ClearviewHwy-5-W
9.9	16.8	23.2	27.2	32.9	38.5				

SIGN NUMBER	HWY 20 - SN 29
WIDTH x HEIGHT	5'-6" x 2'-0"
BORDER WIDTH	1.25" (inset 0")
CORNER RADIUS	3"
MOUNTING	Ground
BACKGROUND	TYPE: IV Reflective COLOR: Green
LEGEND/BORDER	TYPE: IV Reflective COLOR: White

STATION(S): RP 120.586 Lt

AREA: 11.0 Sq.Ft.



Dimensions are in inches.tenths Letter locations are panel edge to lower left corner

SYMBOL	X	Y	WID	HT	ANGLE
ARDD	8.1	8.4	7.1	9	180

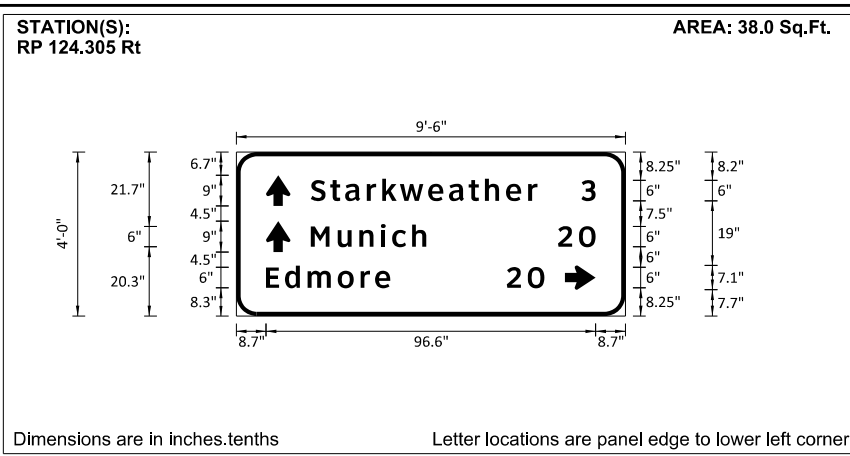
LETTER POSITION (X)							LENGTH	SIZE	SERIES
G	a	r	s	k	e		33.1	6/4.9	ClearviewHwy-5-W
23.1	30	36.4	40.4	46.2	51.7				

This document was originally issued and sealed by Michael J. Shomion Registration Number PE- 9221, on 01/23/2016 and the original document is stored at the North Dakota Department of Transportation

Sign Details

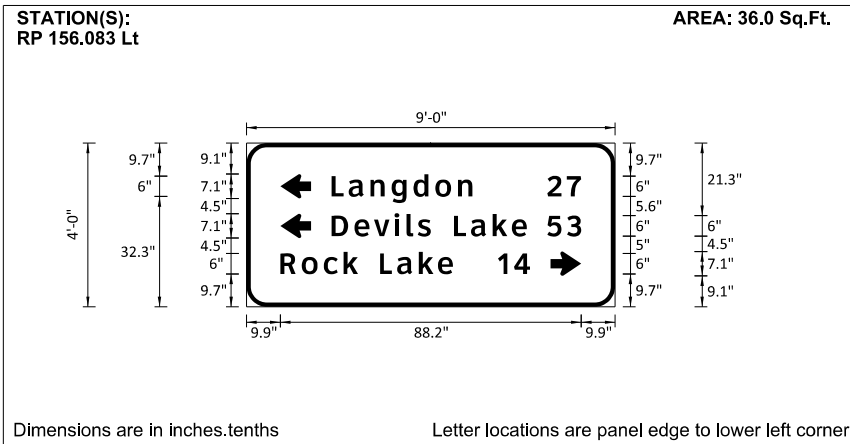
Various Locations along ND-20

<b>SIGN NUMBER</b>	HWY 20 - SN 30				
<b>WIDTH x HEIGHT</b>	9'-6" x 4'-0"				
<b>BORDER WIDTH</b>	1.25" (inset 0")				
<b>CORNER RADIUS</b>	6"				
<b>MOUNTING</b>	Ground				
<b>BACKGROUND</b>	TYPE: IV Reflective				
	COLOR: Green				
<b>LEGEND/BORDER</b>	TYPE: IV Reflective				
	COLOR: White				
<b>SYMBOL</b>	X	Y	WID	HT	ANGLE
ARDD	8.7	32.3	7.1	9	90
ARDD	8.7	18.8	7.1	9	90
ARDD	96.3	7.7	7.1	9	0



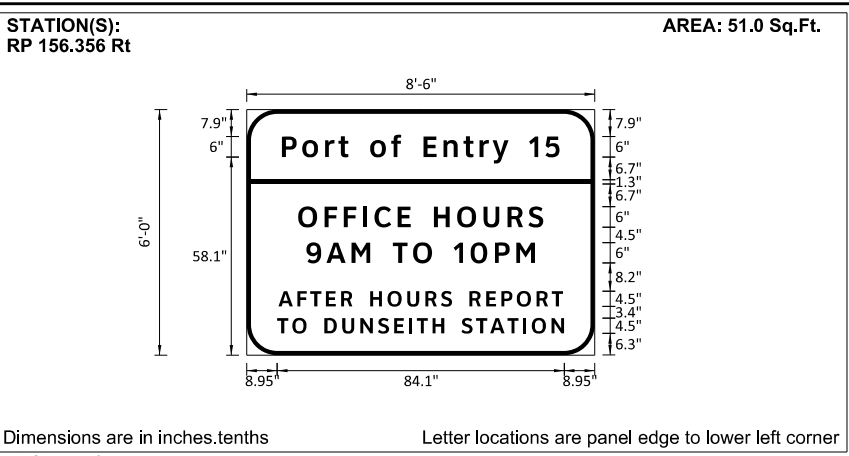
LETTER POSITION (X)													LENGTH	SIZE	SERIES
S	t	a	r	k	w	e	a	t	h	e	r	3	83.5	6/4.9	ClearviewHwy-5-W
21.8	27.5	31.9	38.3	42.8	47.9	56.2	62.3	68.1	72.9	79.1	85.5	101.1			
M	u	n	i	c	h	2	0						83.5	6/4.9	ClearviewHwy-5-W
21.8	29.7	36.1	42.4	45.7	51.5	94.3	100.4								
E	d	m	o	r	e	2	0						81.6	6/4.9	ClearviewHwy-5-W
8.7	14.3	20.9	29.8	36.4	40.7	79.3	85.4								

<b>SIGN NUMBER</b>	HWY 20 - SN 31				
<b>WIDTH x HEIGHT</b>	9'-0" x 4'-0"				
<b>BORDER WIDTH</b>	1.25" (inset 0")				
<b>CORNER RADIUS</b>	6"				
<b>MOUNTING</b>	Ground				
<b>BACKGROUND</b>	TYPE: IV Reflective				
	COLOR: Green				
<b>LEGEND/BORDER</b>	TYPE: IV Reflective				
	COLOR: White				
<b>SYMBOL</b>	X	Y	WID	HT	ANGLE
ARDD	9.9	31.8	7.1	9	180
ARDD	9.9	20.1	7.1	9	180
ARDD	89.1	9.1	7.1	9	0



LETTER POSITION (X)													LENGTH	SIZE	SERIES
L	a	n	g	d	o	n	2	7					73.2	6/4.9	ClearviewHwy-5-W
24.9	29.9	36.3	42.5	48.9	55.3	62	88.2	93.9							
D	e	v	i	l	s	L	a	k	e	5	3		73.2	6/4.9	ClearviewHwy-5-W
24.9	31.6	37.4	43.4	46.9	50.1	54	60.8	65.8	72.2	77.7	88.2	93.9			
R	o	c	k	L	a	k	e	1	4				73.2	6/4.9	ClearviewHwy-5-W
9.9	16.2	22.6	28.4	32.7	39.1	44.1	50.5	56.1	73.7	78.4					

<b>SIGN NUMBER</b>	HWY 20 - SN 32				
<b>WIDTH x HEIGHT</b>	8'-6" x 6'-0"				
<b>BORDER WIDTH</b>	1.25" (inset 0")				
<b>CORNER RADIUS</b>	9"				
<b>MOUNTING</b>	Ground				
<b>BACKGROUND</b>	TYPE: IV Reflective				
	COLOR: Green / Green				
<b>LEGEND/BORDER</b>	TYPE: IV Reflective				
	COLOR: White				
<b>SYMBOL</b>	X	Y	WID	HT	ANGLE



LETTER POSITION (X)													LENGTH	SIZE	SERIES						
P	o	r	t	o	f	E	n	t	r	y	1	5	81.4	6/4.9	ClearviewHwy-5-W						
10.3	16.3	23	26.9	29.8	36.2	42.4	45.3	51.9	57.7	63.5	68.3	72	82.7	87.6							
O	F	F	I	C	E	H	O	U	R	S					71.8	6	ClearviewHwy-5-W				
15.1	22.8	28.5	34.1	37.5	44.2	48.1	54.9	61.7	69.4	76.5	82.6										
9	A	M	T	O	1	0	P	M							67	6	ClearviewHwy-5-W				
17.5	23.4	30.7	36.3	42.9	48.7	54.3	60.7	65.6	72.7	79											
A	F	T	E	R	H	O	U	R	S	R	E	P	O	R	T	83.4	4.5	ClearviewHwy-5-W			
9.3	14.8	18.6	23.2	27.7	31	36.2	41.3	47.1	52.4	56.9	60.2	65.3	70.2	74.6	79.1	85	89.4				
T	O	D	U	N	S	E	I	T	H	S	T	A	T	I	O	N	84.1	4.5	ClearviewHwy-5-W		
9	13.4	17.6	22.8	28	33.3	38.5	43.2	47.6	49.9	54.5	57.9	62.9	67.2	71.3	76.4	81	83.5	89.3			

This document was originally issued and sealed by Michael J. Shomion Registration Number PE- 9221, on 01/23/2016 and the original document is stored at the North Dakota Department of Transportation

Sign Details

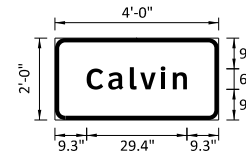
Various Locations along ND-20

STATE	PROJECT NO.	SECTION NO.	SHEET NO.
ND	SHE-9-999(346)	110	303

<b>SIGN NUMBER</b>	HWY 20 - SN 33
<b>WIDTH x HEIGHT</b>	4'-0" x 2'-0"
<b>BORDER WIDTH</b>	1.25" (inset 0")
<b>CORNER RADIUS</b>	3"
<b>MOUNTING</b>	Ground
<b>BACKGROUND</b>	<b>TYPE:</b> IV Reflective <b>COLOR:</b> Green
<b>LEGEND/BORDER</b>	<b>TYPE:</b> IV Reflective <b>COLOR:</b> White

**STATION(S):**  
RP 160.097 Rt  
RP 160.596 Lt

**AREA: 8.0 Sq.Ft.**



Dimensions are in inches.tenths Letter locations are panel edge to lower left corner

SYMBOL	X	Y	WID	HT	ANGLE

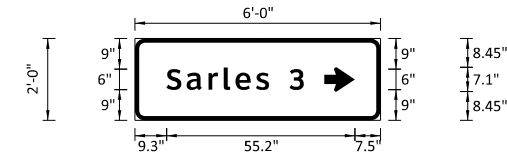
LETTER POSITION (X)							LENGTH	SIZE	SERIES
C	a	l	v	i	n		29.4	6/4.9	ClearviewHwy-5-W
9.3	15.6	22	25	31	34.5				

PANEL STYLE: ND\_Conv\_Destination.asd

<b>SIGN NUMBER</b>	HWY 20 - SN 35
<b>WIDTH x HEIGHT</b>	6'-0" x 2'-0"
<b>BORDER WIDTH</b>	1.25" (inset 0")
<b>CORNER RADIUS</b>	3"
<b>MOUNTING</b>	Ground
<b>BACKGROUND</b>	<b>TYPE:</b> IV Reflective <b>COLOR:</b> Green
<b>LEGEND/BORDER</b>	<b>TYPE:</b> IV Reflective <b>COLOR:</b> White

**STATION(S):**  
RP 167.152 Lt

**AREA: 12.0 Sq.Ft.**



Dimensions are in inches.tenths Letter locations are panel edge to lower left corner

SYMBOL	X	Y	WID	HT	ANGLE
ARDD	55.5	8.4	7.1	9	0

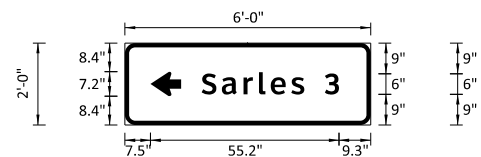
PANEL STYLE: ND\_Conv\_Destination.asd

LETTER POSITION (X)							LENGTH	SIZE	SERIES
S	a	r	l	e	s	3	40.2	6/4.9	ClearviewHwy-5-W
9.3	15.2	21.6	26.1	29.5	35.5	45.3			

<b>SIGN NUMBER</b>	HWY 20 - SN 34
<b>WIDTH x HEIGHT</b>	6'-0" x 2'-0"
<b>BORDER WIDTH</b>	1.25" (inset 0")
<b>CORNER RADIUS</b>	3"
<b>MOUNTING</b>	Ground
<b>BACKGROUND</b>	<b>TYPE:</b> IV Reflective <b>COLOR:</b> Green
<b>LEGEND/BORDER</b>	<b>TYPE:</b> IV Reflective <b>COLOR:</b> White

**STATION(S):**  
RP 166.965 Rt

**AREA: 12.0 Sq.Ft.**



Dimensions are in inches.tenths Letter locations are panel edge to lower left corner

SYMBOL	X	Y	WID	HT	ANGLE
ARDD	7.5	8.4	7.2	9	180

PANEL STYLE: ND\_Conv\_Destination.asd

LETTER POSITION (X)							LENGTH	SIZE	SERIES
S	a	r	l	e	s	3	40.2	6/4.9	ClearviewHwy-5-W
22.5	28.4	34.8	39.3	42.7	48.7	58.5			

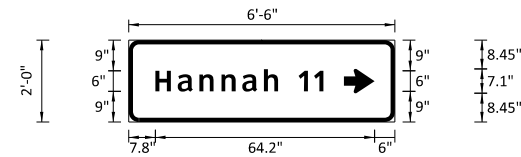
This document was originally issued and sealed by Michael J. Shomion Registration Number PE- 9221, on 01/23/2016 and the original document is stored at the North Dakota Department of Transportation

Sign Details  
  
Various Locations along ND-20

STATE	PROJECT NO.	SECTION NO.	SHEET NO.
ND	SHE-9-999(346)	110	304

<b>SIGN NUMBER</b>	HWY 20 - SN 36
<b>WIDTH x HEIGHT</b>	6'-6" x 2'-0"
<b>BORDER WIDTH</b>	1.25" (inset 0")
<b>CORNER RADIUS</b>	3"
<b>MOUNTING</b>	Ground
<b>BACKGROUND</b>	<b>TYPE:</b> IV Reflective <b>COLOR:</b> Green
<b>LEGEND/BORDER</b>	<b>TYPE:</b> IV Reflective <b>COLOR:</b> White

**STATION(S):**  
RP 168.798 Rt **AREA: 13.0 Sq.Ft.**



Dimensions are in inches.tenths Letter locations are panel edge to lower left corner

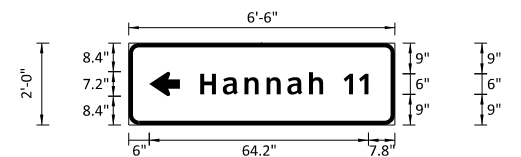
PANEL STYLE: ND\_Conv\_Destination.asl

SYMBOL	X	Y	WID	HT	ANGLE
ARDD	63	8.4	7.1	9	0

LETTER POSITION (X)										LENGTH	SIZE	SERIES
H	a	n	n	a	h	1	1			49.2	6/4.9	ClearviewHwy-5-W
7.8	14.4	20.7	27.2	33.3	39.6	49.8	54.3					

<b>SIGN NUMBER</b>	HWY 20 - SN 37
<b>WIDTH x HEIGHT</b>	6'-6" x 2'-0"
<b>BORDER WIDTH</b>	1.25" (inset 0")
<b>CORNER RADIUS</b>	3"
<b>MOUNTING</b>	Ground
<b>BACKGROUND</b>	<b>TYPE:</b> IV Reflective <b>COLOR:</b> Green
<b>LEGEND/BORDER</b>	<b>TYPE:</b> IV Reflective <b>COLOR:</b> White

**STATION(S):**  
RP 168.982 Lt **AREA: 13.0 Sq.Ft.**



Dimensions are in inches.tenths Letter locations are panel edge to lower left corner

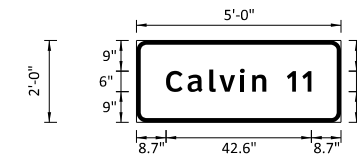
PANEL STYLE: ND\_Conv\_Destination.asl

SYMBOL	X	Y	WID	HT	ANGLE
ARDD	6	8.4	7.2	9	180

LETTER POSITION (X)										LENGTH	SIZE	SERIES
H	a	n	n	a	h	1	1			49.2	6/4.9	ClearviewHwy-5-W
21	27.6	33.9	40.4	46.5	52.8	63	67.5					

<b>SIGN NUMBER</b>	HWY 20 - SN 38
<b>WIDTH x HEIGHT</b>	5'-0" x 2'-0"
<b>BORDER WIDTH</b>	1.25" (inset 0")
<b>CORNER RADIUS</b>	3"
<b>MOUNTING</b>	Ground
<b>BACKGROUND</b>	<b>TYPE:</b> IV Reflective <b>COLOR:</b> Green
<b>LEGEND/BORDER</b>	<b>TYPE:</b> IV Reflective <b>COLOR:</b> White

**STATION(S):**  
RP 170.236 Lt **AREA: 10.0 Sq.Ft.**



Dimensions are in inches.tenths Letter locations are panel edge to lower left corner

PANEL STYLE: ND\_Conv\_Distance.asl

SYMBOL	X	Y	WID	HT	ANGLE
--------	---	---	-----	----	-------

LETTER POSITION (X)										LENGTH	SIZE	SERIES
C	a	l	v	i	n	1	1			42.6	6/4.9	ClearviewHwy-5-W
8.7	15	21.4	24.4	30.4	33.9	44.1	48.6					

This document was originally issued and sealed by Michael J. Shomion Registration Number PE- 9221, on 01/23/2016 and the original document is stored at the North Dakota Department of Transportation

Sign Details  
  
Various Locations along ND-20



STATE	PROJECT NO.	SECTION NO.	SHEET NO.
ND	SHE-9-999(346)	110	305

<b>SIGN NUMBER</b>	HWY 20 - SN 39					<b>STATION(S):</b> RP 170.315 Rt	<b>AREA: 51.0 Sq.Ft.</b>
<b>WIDTH x HEIGHT</b>	8'-6" x 6'-0"						
<b>BORDER WIDTH</b>	1.25" (inset 0")						
<b>CORNER RADIUS</b>	9"						
<b>MOUNTING</b>	Ground						
<b>BACKGROUND</b>	<b>TYPE:</b> IV Reflective						
	<b>COLOR:</b> Green / Green						
<b>LEGEND/BORDER</b>	<b>TYPE:</b> IV Reflective						
	<b>COLOR:</b> White						
<b>SYMBOL</b>	<b>X</b>	<b>Y</b>	<b>WID</b>	<b>HT</b>	<b>ANGLE</b>		

Dimensions are in inches.tenths Letter locations are panel edge to lower left corner

LETTER POSITION (X)																				LENGTH	SIZE	SERIES				
U	n	i	t	e	d	S	t	a	t	e	s										68.2	6/4.9	ClearviewHwy-5-W			
16.9	23.9	30.2	33.2	37.7	43.9	48.3	54.9	60.6	65	70.8	75.3	81.3														
C	a	n	a	d	a																35.7	6/4.9	ClearviewHwy-5-W			
33.2	39.5	45.9	52	58.1	64.4																					
I	m	m	i	g	r	a	t	i	o	n											60.2	6/4.9	ClearviewHwy-5-W			
20.9	24.4	33.5	42.4	45.8	52.4	56.6	62.3	67	70.3	76.9																
C	u	s	t	o	m	S	t	a	t	i	o	n	s								82.6	6/4.9	ClearviewHwy-5-W			
9.7	16.4	22.3	27.4	31.9	38.6	45.4	52.1	57.7	62.1	67.9	72.5	75.8	82.5	88.5												
O	F	F	I	C	E	H	O	U	R	S	9	A	M	T	O	1	0	P	M		78.5	4.5	ClearviewHwy-2-W			
11.7	16.1	19.1	22.1	23.9	27.6	29.6	32.9	36.6	41	44.9	48.2	50.7	53.7	57.1	61.1	64.3	67.5	70.6	73.8	76.9	79.6	83.6	87.1			

This document was originally issued and sealed by Michael J. Shomion Registration Number PE- 9221, on 01/26/2016 and the original document is stored at the North Dakota Department of Transportation

Sign Details  
  
Various Locations along ND-20

STATE	PROJECT NO.	SECTION NO.	SHEET NO.
ND	SHE-9-999(346)	110	306

<b>SIGN NUMBER</b>	HWY 20 - SN 40					<b>STATION(S):</b> RP 102.472 Rt	<b>AREA: 30.0 Sq.Ft.</b>
<b>WIDTH x HEIGHT</b>	7'-6" x 4'-0"						
<b>BORDER WIDTH</b>	1.25" (inset 0")						
<b>CORNER RADIUS</b>	6"						
<b>MOUNTING</b>	Ground						
<b>BACKGROUND</b>	<b>TYPE:</b> IV Reflective <b>COLOR:</b> Green						
<b>LEGEND/BORDER</b>	<b>TYPE:</b> IV Reflective <b>COLOR:</b> White						
<b>SYMBOL</b>	<b>X</b>	<b>Y</b>	<b>WID</b>	<b>HT</b>	<b>ANGLE</b>		
ARDD	7.8	31.8	7.1	9	180		
ARDD	75	20.7	7.1	9	0		
ARDD	75	9.1	7.1	9	0		

Dimensions are in inches.tenths      Letter locations are panel edge to lower left corner

PANEL STYLE: ND\_Corv\_Destination,ssl

LETTER POSITION (X)											LENGTH	SIZE	SERIES
R	u	g	b	y							29.7	6/4.9	ClearviewHwy-5-W
22.8	29.3	35.5	42.1	47.8									
L	a	k	o	t	a						31.9	6/4.9	ClearviewHwy-5-W
7.8	12.8	19.2	24.8	30.8	35.2								
G	r	a	n	d		F	o	r	k	s	61.2	6/4.9	ClearviewHwy-5-W
7.8	15.1	19.2	25.6	31.8	36.2	43.3	48.7	55.3	59.8	65.2			

This document was originally issued and sealed by Michael J. Shomion Registration Number PE- 9221, on 01/23/2016 and the original document is stored at the North Dakota Department of Transportation

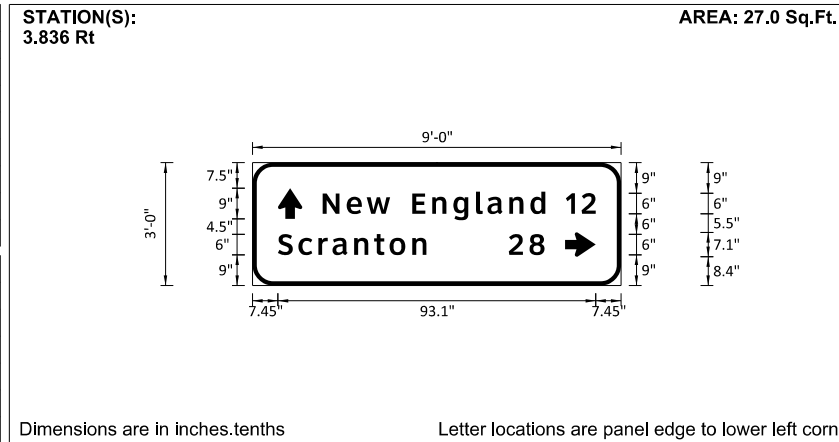
Sign Details

Various Locations along Devils Lake - ND20 PR



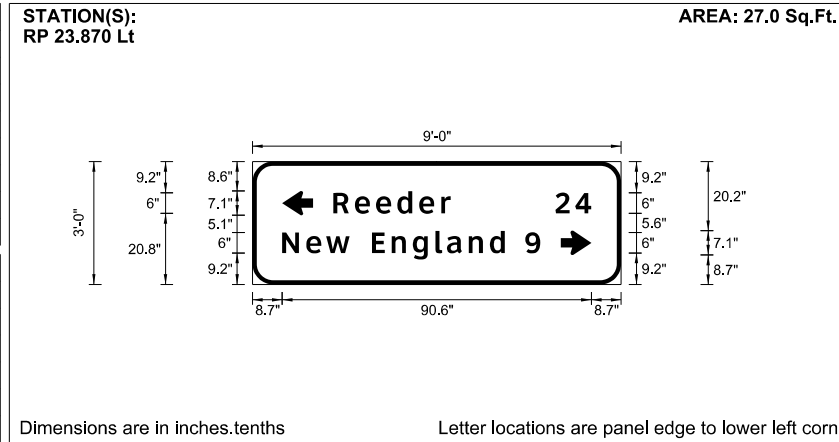
STATE	PROJECT NO.	SECTION NO.	SHEET NO.
ND	SHE-9-999(346)	110	308

<b>SIGN NUMBER</b>	HWY 21 - SN 1				
<b>WIDTH x HEIGHT</b>	9'-0" x 3'-0"				
<b>BORDER WIDTH</b>	1.25" (inset 0")				
<b>CORNER RADIUS</b>	6"				
<b>MOUNTING</b>	Ground				
<b>BACKGROUND</b>	TYPE: IV Reflective COLOR: Green				
<b>LEGEND/BORDER</b>	TYPE: IV Reflective COLOR: White				
<b>SYMBOL</b>	<b>X</b>	<b>Y</b>	<b>WID</b>	<b>HT</b>	<b>ANGLE</b>
ARDD	7.4	19.5	7.1	9	90
ARDD	91.6	8.4	7.1	9	0



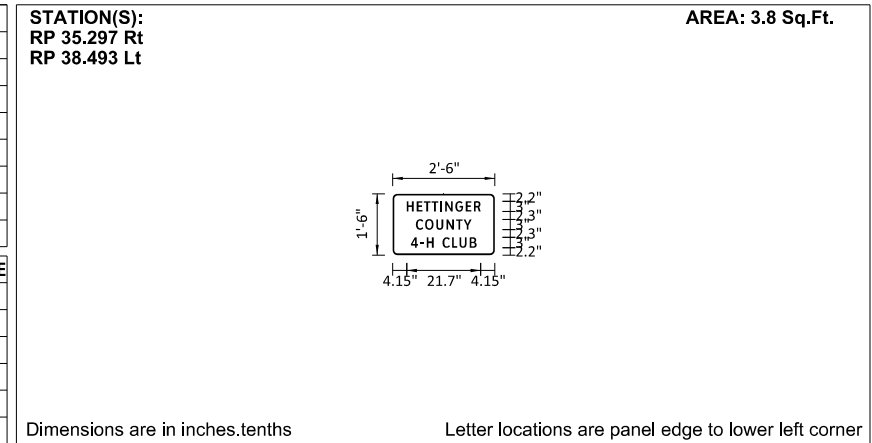
LETTER POSITION (X)												LENGTH	SIZE	SERIES
N	e	w	E	n	g	l	a	n	d	1	2	80	6/4.9	ClearviewHwy-5-W
20.6	27.6	33.4	40.4	46.8	52.7	58.9	65.5	68.9	75.2	81.4	91.8			
S	c	r	a	n	t	o	n	2	8			78.1	6/4.9	ClearviewHwy-5-W
7.4	13.5	19.3	23.4	29.8	35.6	40.2	46.8	75.1	81.2					

<b>SIGN NUMBER</b>	HWY 21 - SN 2				
<b>WIDTH x HEIGHT</b>	9'-0" x 3'-0"				
<b>BORDER WIDTH</b>	1.25" (inset 0")				
<b>CORNER RADIUS</b>	6"				
<b>MOUNTING</b>	Ground				
<b>BACKGROUND</b>	TYPE: IV Reflective COLOR: Green				
<b>LEGEND/BORDER</b>	TYPE: IV Reflective COLOR: White				
<b>SYMBOL</b>	<b>X</b>	<b>Y</b>	<b>WID</b>	<b>HT</b>	<b>ANGLE</b>
ARDD	8.7	20.2	7.1	9	180
ARDD	90.3	8.6	7.1	9	0



LETTER POSITION (X)												LENGTH	SIZE	SERIES
R	e	e	d	e	r	2	4					75.6	6/4.9	ClearviewHwy-5-W
23.7	30	36.2	42.4	48.8	55.3	88.7	94.6							
N	e	w	E	n	g	l	a	n	d	9		75.6	6/4.9	ClearviewHwy-5-W
8.7	15.7	21.5	28.5	35	40.8	47	53.6	57	63.4	69.6	79.9			

<b>SIGN NUMBER</b>	HWY 21 - SN 3				
<b>WIDTH x HEIGHT</b>	2'-6" x 1'-6"				
<b>BORDER WIDTH</b>	0.5" (inset 0")				
<b>CORNER RADIUS</b>	1.5"				
<b>MOUNTING</b>	Ground				
<b>BACKGROUND</b>	TYPE: IV Reflective COLOR: Blue				
<b>LEGEND/BORDER</b>	TYPE: IV Reflective COLOR: White				
<b>SYMBOL</b>	<b>X</b>	<b>Y</b>	<b>WID</b>	<b>HT</b>	<b>ANGLE</b>



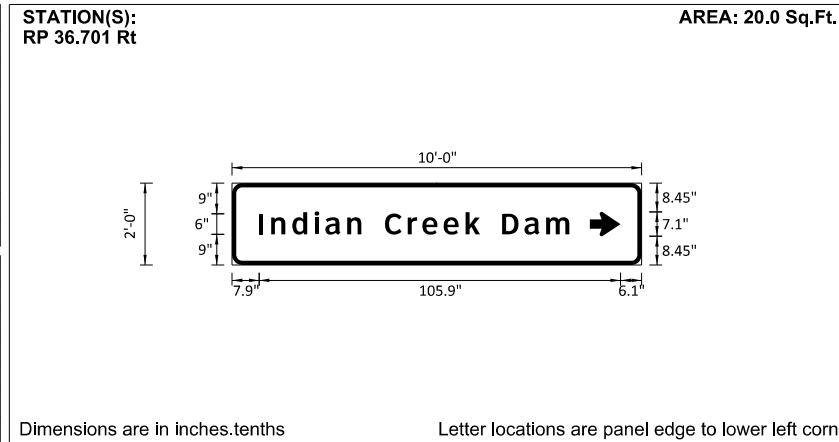
LETTER POSITION (X)												LENGTH	SIZE	SERIES
H	E	T	T	I	N	G	E	R				21.7	3	ClearviewHwy-3-W
4.2	7.1	9.2	11.5	14	15.4	18.4	21.5	23.8						
C	O	U	N	T	Y							16.3	3	ClearviewHwy-3-W
6.9	9.5	12.8	15.8	18.6	20.9									
4	-	H		C	L	U	B					19.3	3	ClearviewHwy-3-W
5.4	8.1	10	12.1	14.7	17.4	19.6	22.6							

This document was originally issued and sealed by Michael J. Shomion Registration Number PE- 9221, on 01/23/2016 and the original document is stored at the North Dakota Department of Transportation

Sign Details  
  
Various Locations along ND-21

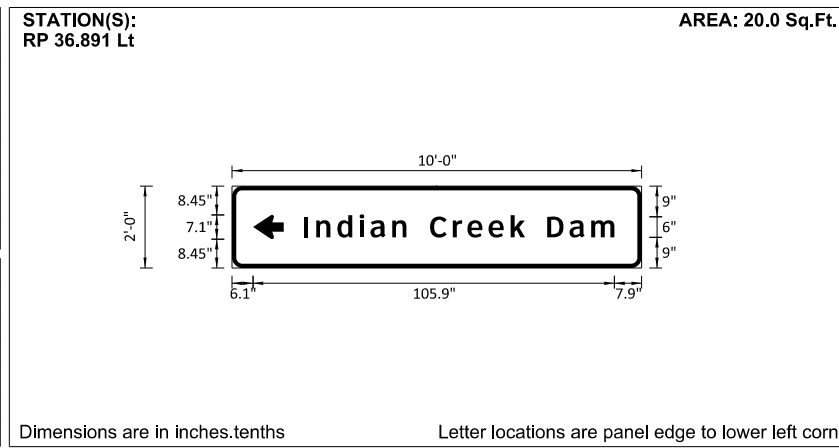
STATE	PROJECT NO.	SECTION NO.	SHEET NO.
ND	SHE-9-999(346)	110	309

<b>SIGN NUMBER</b>	HWY 21 - SN 4
<b>WIDTH x HEIGHT</b>	10'-0" x 2'-0"
<b>BORDER WIDTH</b>	1.25" (inset 0")
<b>CORNER RADIUS</b>	3"
<b>MOUNTING</b>	Ground
<b>BACKGROUND</b>	<b>TYPE:</b> IV Reflective <b>COLOR:</b> Green
<b>LEGEND/BORDER</b>	<b>TYPE:</b> IV Reflective <b>COLOR:</b> White
<b>SYMBOL</b>	<b>X</b> <b>Y</b> <b>WID</b> <b>HT</b> <b>ANGLE</b>
ARDD	104.9 8.4 7.2 9 0



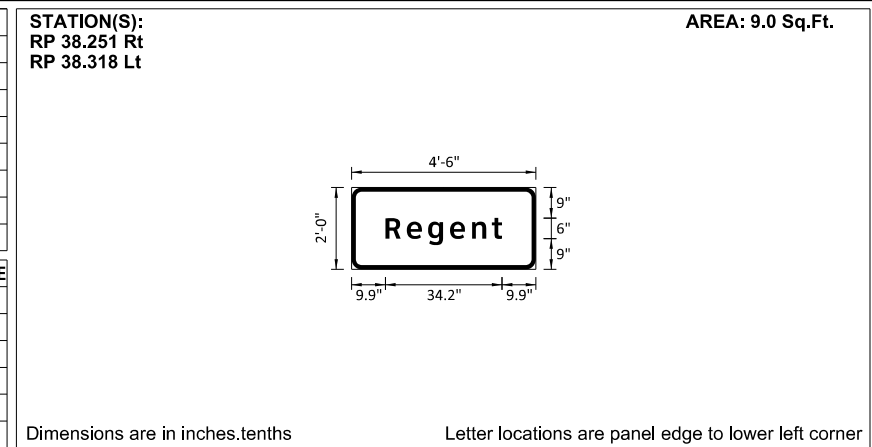
LETTER POSITION (X)													LENGTH	SIZE	SERIES				
I	n	d	i	a	n		C	r	e	e	k		D	a	m		90.9	6/4.9	ClearviewHwy-5-W
7.9	11.5	17.7	24.2	27.4	33.7	37.9	44.8	51.5	55.8	62	68.4	72.7	79.1	85.7	92.1				

<b>SIGN NUMBER</b>	HWY 21 - SN 5
<b>WIDTH x HEIGHT</b>	10'-0" x 2'-0"
<b>BORDER WIDTH</b>	1.25" (inset 0")
<b>CORNER RADIUS</b>	3"
<b>MOUNTING</b>	Ground
<b>BACKGROUND</b>	<b>TYPE:</b> IV Reflective <b>COLOR:</b> Green
<b>LEGEND/BORDER</b>	<b>TYPE:</b> IV Reflective <b>COLOR:</b> White
<b>SYMBOL</b>	<b>X</b> <b>Y</b> <b>WID</b> <b>HT</b> <b>ANGLE</b>
ARDD	6.1 8.4 7.1 9 180



LETTER POSITION (X)													LENGTH	SIZE	SERIES				
I	n	d	i	a	n		C	r	e	e	k		D	a	m		90.9	6/4.9	ClearviewHwy-5-W
21.1	24.7	30.9	37.4	40.6	46.9	51.1	58	64.7	69	75.2	81.6	85.9	92.3	98.9	105.3				

<b>SIGN NUMBER</b>	HWY 21 - SN 6
<b>WIDTH x HEIGHT</b>	4'-6" x 2'-0"
<b>BORDER WIDTH</b>	1.25" (inset 0")
<b>CORNER RADIUS</b>	3"
<b>MOUNTING</b>	Ground
<b>BACKGROUND</b>	<b>TYPE:</b> IV Reflective <b>COLOR:</b> Green
<b>LEGEND/BORDER</b>	<b>TYPE:</b> IV Reflective <b>COLOR:</b> White
<b>SYMBOL</b>	<b>X</b> <b>Y</b> <b>WID</b> <b>HT</b> <b>ANGLE</b>



LETTER POSITION (X)						LENGTH	SIZE	SERIES
R	e	g	e	n	t			
9.9	16.2	22.4	28.8	35.3	41.1	34.2	6/4.9	ClearviewHwy-5-W

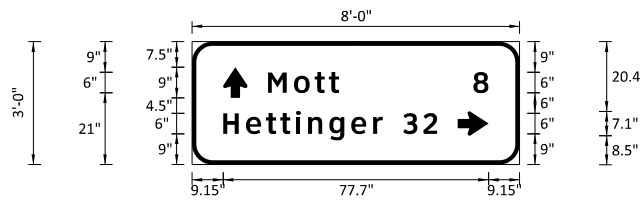
This document was originally issued and sealed by Michael J. Shomion Registration Number PE- 9221, on 01/23/2016 and the original document is stored at the North Dakota Department of Transportation

Sign Details  
Various Locations along ND-21

STATE	PROJECT NO.	SECTION NO.	SHEET NO.
ND	SHE-9-999(346)	110	310

<b>SIGN NUMBER</b>	HWY 21 - SN 7
<b>WIDTH x HEIGHT</b>	8'-0" x 3'-0"
<b>BORDER WIDTH</b>	1.25" (inset 0")
<b>CORNER RADIUS</b>	6"
<b>MOUNTING</b>	Ground
<b>BACKGROUND</b>	<b>TYPE:</b> IV Reflective <b>COLOR:</b> Green
<b>LEGEND/BORDER</b>	<b>TYPE:</b> IV Reflective <b>COLOR:</b> White

**STATION(S):**  
RP 44.767 Rt **AREA: 24.0 Sq.Ft.**



Dimensions are in inches.tenths Letter locations are panel edge to lower left corner

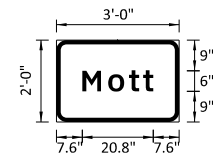
PANEL STYLE: ND\_Conv\_Destination.asd

SYMBOL	X	Y	WID	HT	ANGLE
ARDD	9.1	19.5	7.1	9	90
ARDD	77.9	8.4	7.1	9	0

LETTER POSITION (X)											LENGTH	SIZE	SERIES
M	o	t	t	8							64.6	6/4.9	ClearviewHwy-5-W
22.3	29.9	35.9	40.1	82.5									
H	e	t	t	i	n	g	e	r	3	2	62.7	6/4.9	ClearviewHwy-5-W
9.1	15.8	21.7	25.8	30.5	34	40.2	46.7	53.1	61.9	67.7			

<b>SIGN NUMBER</b>	HWY 21 - SN 8
<b>WIDTH x HEIGHT</b>	3'-0" x 2'-0"
<b>BORDER WIDTH</b>	1.25" (inset 0")
<b>CORNER RADIUS</b>	3"
<b>MOUNTING</b>	Ground
<b>BACKGROUND</b>	<b>TYPE:</b> IV Reflective <b>COLOR:</b> Green
<b>LEGEND/BORDER</b>	<b>TYPE:</b> IV Reflective <b>COLOR:</b> White

**STATION(S):**  
RP 52.894 Lt **AREA: 6.0 Sq.Ft.**



Dimensions are in inches.tenths Letter locations are panel edge to lower left corner

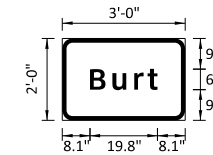
PANEL STYLE: ND\_Conv\_Destination.asd

SYMBOL	X	Y	WID	HT	ANGLE

LETTER POSITION (X)					LENGTH	SIZE	SERIES
M	o	t	t		20.8	6/4.9	ClearviewHwy-5-W
7.6	15.2	21.3	25.4				

<b>SIGN NUMBER</b>	HWY 21 - SN 9
<b>WIDTH x HEIGHT</b>	3'-0" x 2'-0"
<b>BORDER WIDTH</b>	1.25" (inset 0")
<b>CORNER RADIUS</b>	3"
<b>MOUNTING</b>	Ground
<b>BACKGROUND</b>	<b>TYPE:</b> IV Reflective <b>COLOR:</b> Green
<b>LEGEND/BORDER</b>	<b>TYPE:</b> IV Reflective <b>COLOR:</b> White

**STATION(S):**  
RP 60.353 Rt **AREA: 6.0 Sq.Ft.**



Dimensions are in inches.tenths Letter locations are panel edge to lower left corner

PANEL STYLE: ND\_Conv\_Destination.asd

SYMBOL	X	Y	WID	HT	ANGLE

LETTER POSITION (X)											LENGTH	SIZE	SERIES
B	u	r	t								19.8	6/4.9	ClearviewHwy-5-W
8.1	14.7	21.1	25										

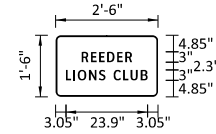
This document was originally issued and sealed by Michael J. Shomion Registration Number PE- 9221, on 01/23/2016 and the original document is stored at the North Dakota Department of Transportation

Sign Details  
  
Various Locations along ND-21

STATE	PROJECT NO.	SECTION NO.	SHEET NO.
ND	SHE-9-999(346)	110	311

<b>SIGN NUMBER</b>	HWY 22 - SN 1
<b>WIDTH x HEIGHT</b>	2'-6" x 1'-6"
<b>BORDER WIDTH</b>	0.5" (inset 0")
<b>CORNER RADIUS</b>	1.5"
<b>MOUNTING</b>	Ground
<b>BACKGROUND</b>	<b>TYPE:</b> IV Reflective
	<b>COLOR:</b> Blue
<b>LEGEND/BORDER</b>	<b>TYPE:</b> IV Reflective
	<b>COLOR:</b> White

**STATION(S):**  
RP 8.934 Rt **AREA: 3.8 Sq.Ft.**



Dimensions are in inches.tenths Letter locations are panel edge to lower left corner

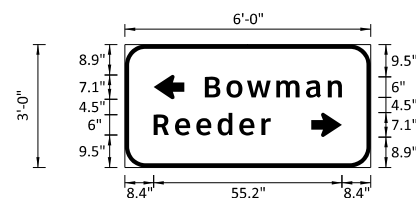
PANEL STYLE: ND\_Adopt-a-Highway.asd

SYMBOL	X	Y	WID	HT	ANGLE

LETTER POSITION (X)											LENGTH	SIZE	SERIES
R	E	E	D	E	R						14.8	3	ClearviewHwy-3-W
7.6	10.4	12.7	15.1	18	20.4								
L	I	O	N	S		C	L	U	B		23.9	3	ClearviewHwy-3-W
3	5.2	6.5	9.8	12.7	14.6	17	19.8	22	24.9				

<b>SIGN NUMBER</b>	HWY 22 - SN 2
<b>WIDTH x HEIGHT</b>	6'-0" x 3'-0"
<b>BORDER WIDTH</b>	1.25" (inset 0")
<b>CORNER RADIUS</b>	6"
<b>MOUNTING</b>	Ground
<b>BACKGROUND</b>	<b>TYPE:</b> IV Reflective
	<b>COLOR:</b> Green
<b>LEGEND/BORDER</b>	<b>TYPE:</b> IV Reflective
	<b>COLOR:</b> White

**STATION(S):**  
RP 11.874 Rt **AREA: 18.0 Sq.Ft.**



Dimensions are in inches.tenths Letter locations are panel edge to lower left corner

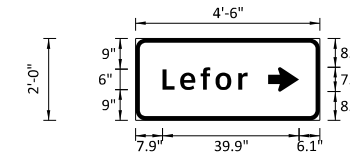
PANEL STYLE: ND\_Conv\_Destination.asd

SYMBOL	X	Y	WID	HT	ANGLE
ARDD	8.4	20	7.1	9	180
ARDD	54.6	8.9	7.1	9	0

LETTER POSITION (X)											LENGTH	SIZE	SERIES
B	o	w	m	a	n						40.2	6/4.9	ClearviewHwy-5-W
23.4	29.8	35.8	44.3	53.1	59.4								
R	e	e	d	e	r						34.3	6/4.9	ClearviewHwy-5-W
8.4	14.7	20.9	27.1	33.5	40								

<b>SIGN NUMBER</b>	HWY 22 - SN 3
<b>WIDTH x HEIGHT</b>	4'-6" x 2'-0"
<b>BORDER WIDTH</b>	1.25" (inset 0")
<b>CORNER RADIUS</b>	3"
<b>MOUNTING</b>	Ground
<b>BACKGROUND</b>	<b>TYPE:</b> IV Reflective
	<b>COLOR:</b> Green
<b>LEGEND/BORDER</b>	<b>TYPE:</b> IV Reflective
	<b>COLOR:</b> White

**STATION(S):**  
RP 57.551 Rt **AREA: 9.0 Sq.Ft.**



Dimensions are in inches.tenths Letter locations are panel edge to lower left corner

PANEL STYLE: ND\_Conv\_Destination.asd

SYMBOL	X	Y	WID	HT	ANGLE
ARDD	38.9	8.4	7.2	9	0

LETTER POSITION (X)											LENGTH	SIZE	SERIES
L	e	f	o	r							24.9	6/4.9	ClearviewHwy-5-W
7.9	13.1	19.1	23.4	30.1									

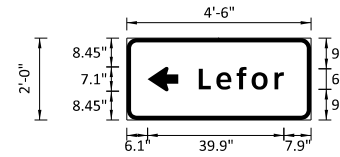
This document was originally issued and sealed by Michael J. Shomion Registration Number PE- 9221, on 01/23/2016 and the original document is stored at the North Dakota Department of Transportation

Sign Details  
  
Various Locations along ND-22

STATE	PROJECT NO.	SECTION NO.	SHEET NO.
ND	SHE-9-999(346)	110	312

<b>SIGN NUMBER</b>	HWY 22 - SN 4
<b>WIDTH x HEIGHT</b>	4'-6" x 2'-0"
<b>BORDER WIDTH</b>	1.25" (inset 0")
<b>CORNER RADIUS</b>	3"
<b>MOUNTING</b>	Ground
<b>BACKGROUND</b>	<b>TYPE:</b> IV Reflective <b>COLOR:</b> Green
<b>LEGEND/BORDER</b>	<b>TYPE:</b> IV Reflective <b>COLOR:</b> White

**STATION(S):**  
RP 57.722 Lt **AREA: 9.0 Sq.Ft.**



Dimensions are in inches.tenths Letter locations are panel edge to lower left corner

PANEL STYLE: ND\_Conv\_Destination.asd

SYMBOL	X	Y	WID	HT	ANGLE
ARDD	6.1	8.4	7.1	9	180

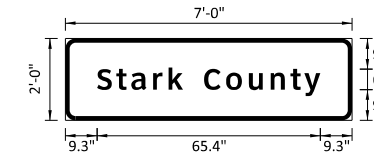
**LETTER POSITION (X)**

**LENGTH SIZE SERIES**

L	e	f	o	r	LENGTH	SIZE	SERIES
21.1	26.3	32.3	36.6	43.3	24.9	6/4.9	ClearviewHwy-5-W

<b>SIGN NUMBER</b>	HWY 22 - SN 6
<b>WIDTH x HEIGHT</b>	7'-0" x 2'-0"
<b>BORDER WIDTH</b>	1.25" (inset 0")
<b>CORNER RADIUS</b>	3"
<b>MOUNTING</b>	Ground
<b>BACKGROUND</b>	<b>TYPE:</b> IV Reflective <b>COLOR:</b> Green
<b>LEGEND/BORDER</b>	<b>TYPE:</b> IV Reflective <b>COLOR:</b> White

**STATION(S):**  
RP 77.908 Lt **AREA: 14.0 Sq.Ft.**



Dimensions are in inches.tenths Letter locations are panel edge to lower left corner

PANEL STYLE: ND\_Conv\_Destination.asd

SYMBOL	X	Y	WID	HT	ANGLE
--------	---	---	-----	----	-------

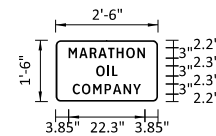
**LETTER POSITION (X)**

**LENGTH SIZE SERIES**

S	t	a	r	k	C	o	u	n	t	y	LENGTH	SIZE	SERIES	
9.3	14.9	19.3	25.7	30.2	34.5	40.6	47.1	53.8	60.1	66	70	65.4	6/4.9	ClearviewHwy-5-W

<b>SIGN NUMBER</b>	HWY 22 - SN 5
<b>WIDTH x HEIGHT</b>	2'-6" x 1'-6"
<b>BORDER WIDTH</b>	0.5" (inset 0")
<b>CORNER RADIUS</b>	1.5"
<b>MOUNTING</b>	Ground
<b>BACKGROUND</b>	<b>TYPE:</b> IV Reflective <b>COLOR:</b> Blue
<b>LEGEND/BORDER</b>	<b>TYPE:</b> IV Reflective <b>COLOR:</b> White

**STATION(S):**  
RP 76.203 Lt **AREA: 3.8 Sq.Ft.**



Dimensions are in inches.tenths Letter locations are panel edge to lower left corner

PANEL STYLE: ND\_Adopt-a-Highway.asd

SYMBOL	X	Y	WID	HT	ANGLE
--------	---	---	-----	----	-------

**LETTER POSITION (X)**

**LENGTH SIZE SERIES**

M	A	R	A	T	H	O	N	LENGTH	SIZE	SERIES
3.8	6.9	10	12.5	15.3	17.9	20.7	24	22.3	3	ClearviewHwy-3-W

O	I	L	LENGTH	SIZE	SERIES
11.9	15.2	16.6	6.2	3	ClearviewHwy-3-W

C	O	M	P	A	N	Y	LENGTH	SIZE	SERIES
5	7.7	11	14.3	16.8	19.9	22.7	20	3	ClearviewHwy-3-W

This document was originally issued and sealed by Michael J. Shomion Registration Number PE- 9221, on 01/23/2016 and the original document is stored at the North Dakota Department of Transportation

Sign Details  
  
Various Locations along ND-22



<b>SIGN NUMBER</b>	HWY 22 - SN 7
<b>WIDTH x HEIGHT</b>	7'-0" x 2'-0"
<b>BORDER WIDTH</b>	1.25" (inset 0")
<b>CORNER RADIUS</b>	3"
<b>MOUNTING</b>	Ground
<b>BACKGROUND</b>	<b>TYPE:</b> IV Reflective <b>COLOR:</b> Green
<b>LEGEND/BORDER</b>	<b>TYPE:</b> IV Reflective <b>COLOR:</b> White

**STATION(S):**  
RP 77.929 Rt

**AREA: 14.0 Sq.Ft.**

Dimensions are in inches.tenths Letter locations are panel edge to lower left corner

PANEL STYLE: ND\_Conv\_Destination.asd

LETTER POSITION (X)										LENGTH	SIZE	SERIES
D	u	n	n	C	o	u	n	t	y	64.9	6/4.9	ClearviewHwy-5-W
9.6	16.5	22.9	29.3	33.5	40.4	46.8	53.5	59.9	65.7			

<b>SIGN NUMBER</b>	HWY 22 - SN 10
<b>WIDTH x HEIGHT</b>	4'-6" x 2'-0"
<b>BORDER WIDTH</b>	1.25" (inset 0")
<b>CORNER RADIUS</b>	3"
<b>MOUNTING</b>	Ground
<b>BACKGROUND</b>	<b>TYPE:</b> IV Reflective <b>COLOR:</b> Green
<b>LEGEND/BORDER</b>	<b>TYPE:</b> IV Reflective <b>COLOR:</b> White

**STATION(S):**  
RP 104.252 Rt

**AREA: 9.0 Sq.Ft.**

Dimensions are in inches.tenths Letter locations are panel edge to lower left corner

PANEL STYLE: ND\_Conv\_Destination.asd

LETTER POSITION (X)										LENGTH	SIZE	SERIES
K	i	l	l	d	e	e	r	38.8	6/4.9	ClearviewHwy-5-W		
7.6	13.8	17.4	21.1	24.6	31	37.2	43.6					

<b>SIGN NUMBER</b>	HWY 22 - SN 9
<b>WIDTH x HEIGHT</b>	10'-0" x 4'-6"
<b>BORDER WIDTH</b>	1.25" (inset 0")
<b>CORNER RADIUS</b>	9"
<b>MOUNTING</b>	Ground
<b>BACKGROUND</b>	<b>TYPE:</b> IV Reflective <b>COLOR:</b> Green
<b>LEGEND/BORDER</b>	<b>TYPE:</b> IV Reflective <b>COLOR:</b> White

**STATION(S):**  
RP 104.514 Rt

**AREA: 45.0 Sq.Ft.**

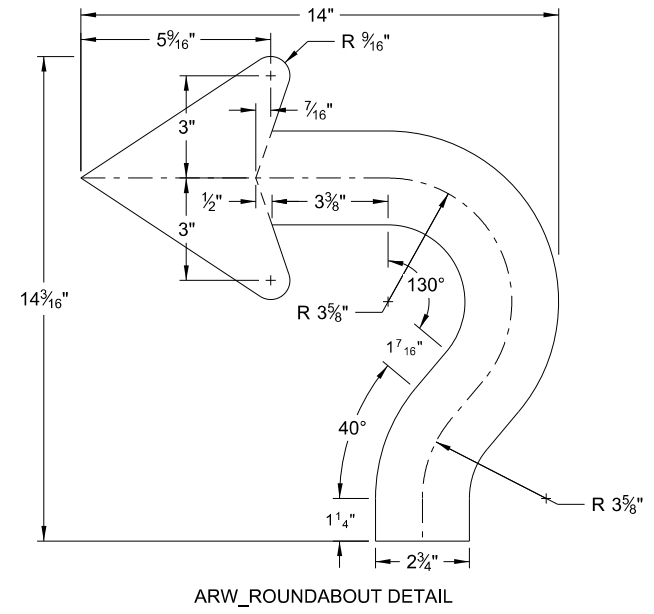
Dimensions are in inches.tenths Letter locations are panel edge to lower left corner

PANEL STYLE: ND\_Conv\_Destination.asd

LETTER POSITION (X)										LENGTH	SIZE	SERIES				
N	e	w	T	o	w	n	50.2	6/4.9	ClearviewHwy-5-W							
29.8	36.9	42.7	49.6	55.5	61.3	67.3										
6	3	10.1	6	ClearviewHwy-5-W												
100.1	106															
G	r	a	s	s	y	B	u	t	t	e	2	5	80.4	6/4.9	ClearviewHwy-5-W	
29.8	37.1	41.3	47.1	52.4	57.5	62.2	68.6	75.2	81	85.1	89.6	100	106			
B	e	u	l	a	h	5	1	47.5	6/4.9	ClearviewHwy-5-W						
9.8	16.2	22.6	29	32.4	38.7	48.9	54.6									

PANEL STYLE: ND\_Conv\_Destination.asd

LETTER POSITION (X)										LENGTH	SIZE	SERIES
K	i	l	l	d	e	e	r	38.8	6/4.9	ClearviewHwy-5-W		
7.6	13.8	17.4	21.1	24.6	31	37.2	43.6					



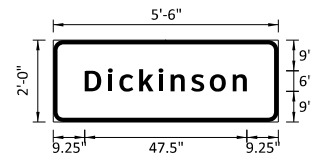
This document was originally issued and sealed by Michael J. Shomion Registration Number PE- 9221, on 01/23/2016 and the original document is stored at the North Dakota Department of Transportation

Sign Details  
Various Locations along ND-22

STATE	PROJECT NO.	SECTION NO.	SHEET NO.
ND	SHE-9-999(346)	110	314

<b>SIGN NUMBER</b>	HWY 22 - SN 11
<b>WIDTH x HEIGHT</b>	5'-6" x 2'-0"
<b>BORDER WIDTH</b>	1.25" (inset 0")
<b>CORNER RADIUS</b>	3"
<b>MOUNTING</b>	Ground
<b>BACKGROUND</b>	<b>TYPE:</b> IV Reflective
	<b>COLOR:</b> Green
<b>LEGEND/BORDER</b>	<b>TYPE:</b> IV Reflective
	<b>COLOR:</b> White

**STATION(S):**  
RP 69.522 Rt **AREA:** 11.0 Sq.Ft.



Dimensions are in inches.tenths Letter locations are panel edge to lower left corner

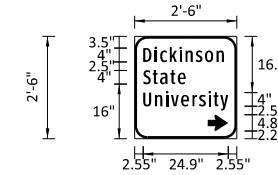
PANEL STYLE: ND\_Corv\_Destination.sst

SYMBOL	X	Y	WID	HT	ANGLE

LETTER POSITION (X)											LENGTH	SIZE	SERIES
D	i	c	k	i	n	s	o	n			47.5	6/4.9	ClearviewHwy-5-W
9.2	16.1	19.4	25.2	30.9	34.4	40.4	45.9	52.6					

<b>SIGN NUMBER</b>	HWY 22 - SN 12
<b>WIDTH x HEIGHT</b>	2'-6" x 2'-6"
<b>BORDER WIDTH</b>	0.75" (inset 0")
<b>CORNER RADIUS</b>	3.75"
<b>MOUNTING</b>	Ground
<b>BACKGROUND</b>	<b>TYPE:</b> IV Reflective
	<b>COLOR:</b> Green
<b>LEGEND/BORDER</b>	<b>TYPE:</b> IV Reflective
	<b>COLOR:</b> White

**STATION(S):**  
RP 71.634 Lt **AREA:** 6.3 Sq.Ft.



Dimensions are in inches.tenths Letter locations are panel edge to lower left corner

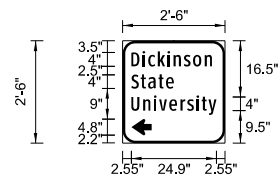
PANEL STYLE: ND\_SkiewaK\_Curb\_30x30.sst

SYMBOL	X	Y	WID	HT	ANGLE
ARDD	21.5	2.2	4.8	6	0

LETTER POSITION (X)											LENGTH	SIZE	SERIES
D	i	c	k	i	n	s	o	n			23.7	4/3.3	ClearviewHwy-2-W
2.5	5.9	7.5	10.3	13.2	14.9	17.9	20.6	24.1					
S	t	a	t	e							12.5	4/3.3	ClearviewHwy-2-W
2.5	5.3	7.5	10.5	12.7									
U	n	i	v	e	r	s	i	t	y		24.9	4/3.3	ClearviewHwy-2-W
2.5	6	9.2	10.7	13.7	17	18.9	21.7	23.2	25.2				

<b>SIGN NUMBER</b>	HWY 22 - SN 11A
<b>WIDTH x HEIGHT</b>	2'-6" x 2'-6"
<b>BORDER WIDTH</b>	0.75" (inset 0")
<b>CORNER RADIUS</b>	3.75"
<b>MOUNTING</b>	Ground
<b>BACKGROUND</b>	<b>TYPE:</b> IV Reflective
	<b>COLOR:</b> Green
<b>LEGEND/BORDER</b>	<b>TYPE:</b> IV Reflective
	<b>COLOR:</b> White

**STATION(S):**  
RP 71.080 Rt **AREA:** 6.3 Sq.Ft.



Dimensions are in inches.tenths Letter locations are panel edge to lower left corner

PANEL STYLE: ND\_SkiewaK\_Curb\_30x30.sst

SYMBOL	X	Y	WID	HT	ANGLE
ARDD	2.5	2.3	4.8	6	180

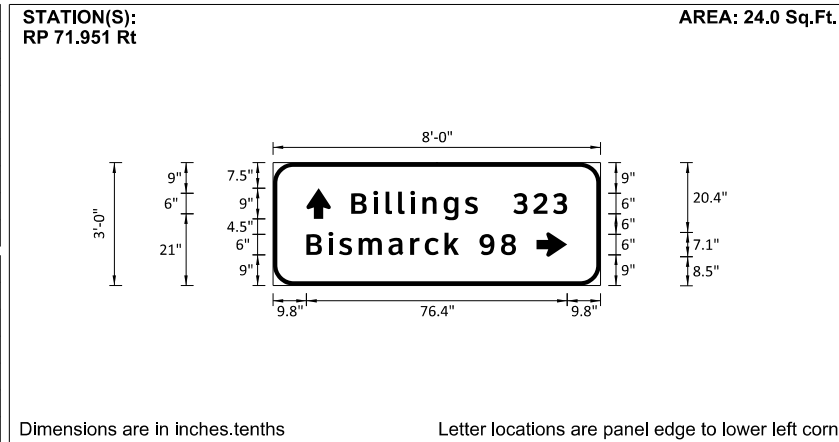
LETTER POSITION (X)											LENGTH	SIZE	SERIES
D	i	c	k	i	n	s	o	n			23.7	4/3.3	ClearviewHwy-2-W
2.5	5.9	7.5	10.3	13.1	14.9	17.9	20.6	24.1					
S	t	a	t	e							12.5	4/3.3	ClearviewHwy-2-W
2.5	5.3	7.5	10.5	12.7									
U	n	i	v	e	r	s	i	t	y		24.9	4/3.3	ClearviewHwy-2-W
2.5	6	9.2	10.7	13.7	17	18.9	21.7	23.2	25.1				

This document was originally issued and sealed by Michael J. Shomion Registration Number PE- 9221, on 01/26/2016 and the original document is stored at the North Dakota Department of Transportation

Sign Details  
  
Various Locations along Dickinson - ND 22

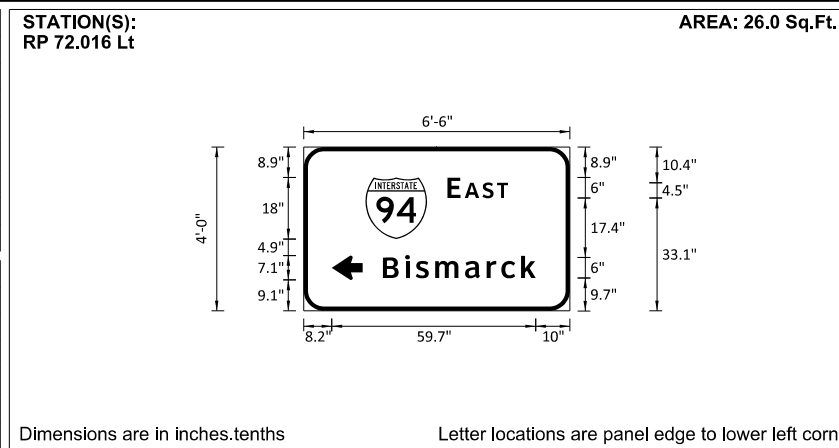
STATE	PROJECT NO.	SECTION NO.	SHEET NO.
ND	SHE-9-999(346)	110	315

<b>SIGN NUMBER</b>	HWY 22 - SN 13				
<b>WIDTH x HEIGHT</b>	8'-0" x 3'-0"				
<b>BORDER WIDTH</b>	1.25" (inset 0")				
<b>CORNER RADIUS</b>	6"				
<b>MOUNTING</b>	Ground				
<b>BACKGROUND</b>	TYPE: IV Reflective				
	COLOR: Green				
<b>LEGEND/BORDER</b>	TYPE: IV Reflective				
	COLOR: White				
<b>SYMBOL</b>	<b>X</b>	<b>Y</b>	<b>WID</b>	<b>HT</b>	<b>ANGLE</b>
ARDD	9.8	19.5	7.1	9	90
ARDD	77.2	8.4	7.1	9	0



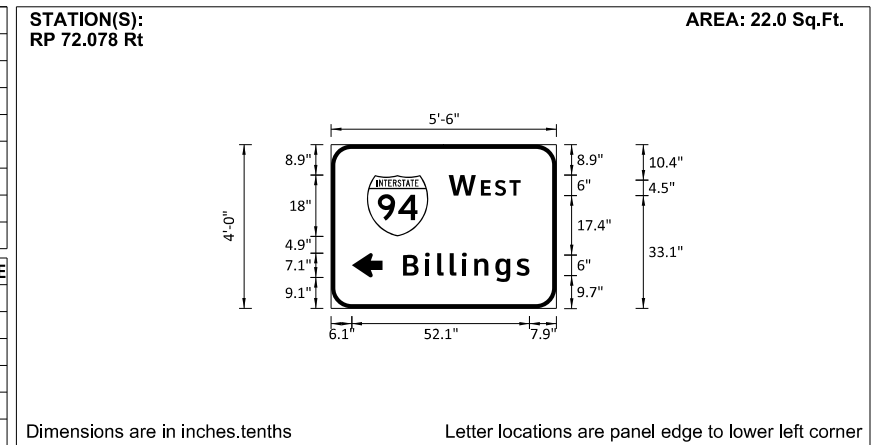
LETTER POSITION (X)											LENGTH	SIZE	SERIES
B	i	l	l	i	n	g	s	3	2	3	63.3	6/4.9	ClearviewHwy-5-W
22.9	29.4	33	36.7	40.2	43.8	50	56.2	70.4	76.3	82			
B	i	s	m	a	r	c	k	9	8		61.4	6/4.9	ClearviewHwy-5-W
9.8	16.3	19.3	25.1	33.8	40.2	44.5	50.3	60.5	66.8				

<b>SIGN NUMBER</b>	HWY 22 - SN 14				
<b>WIDTH x HEIGHT</b>	6'-6" x 4'-0"				
<b>BORDER WIDTH</b>	1.25" (inset 0")				
<b>CORNER RADIUS</b>	6"				
<b>MOUNTING</b>	Ground				
<b>BACKGROUND</b>	TYPE: IV Reflective				
	COLOR: Green				
<b>LEGEND/BORDER</b>	TYPE: IV Reflective				
	COLOR: White				
<b>SYMBOL</b>	<b>X</b>	<b>Y</b>	<b>WID</b>	<b>HT</b>	<b>ANGLE</b>
M1_1	18.1	21.1	18	18	0
ARDD	8.2	9.1	7.1	9	180



LETTER POSITION (X)											LENGTH	SIZE	SERIES
E	A	S	T								17.8	6,4.5	ClearviewHwy-5-W
42.1	47.2	52.4	56.7										
B	i	s	m	a	r	c	k				44.7	6/4.9	ClearviewHwy-5-W
23.2	29.7	32.8	38.6	47.3	53.6	57.9	63.7						

<b>SIGN NUMBER</b>	HWY 22 - SN 15				
<b>WIDTH x HEIGHT</b>	5'-6" x 4'-0"				
<b>BORDER WIDTH</b>	1.25" (inset 0")				
<b>CORNER RADIUS</b>	6"				
<b>MOUNTING</b>	Ground				
<b>BACKGROUND</b>	TYPE: IV Reflective				
	COLOR: Green				
<b>LEGEND/BORDER</b>	TYPE: IV Reflective				
	COLOR: White				



<b>SYMBOL</b>	<b>X</b>	<b>Y</b>	<b>WID</b>	<b>HT</b>	<b>ANGLE</b>
M1_1	10.5	21.1	18	18	0
ARDD	6.1	9.1	7.1	9	180

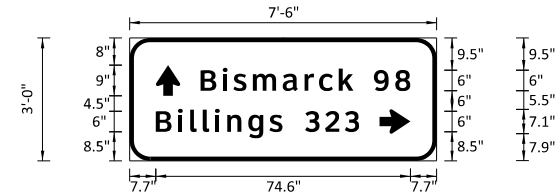
LETTER POSITION (X)											LENGTH	SIZE	SERIES
W	E	S	T								21	6,4.5	ClearviewHwy-5-W
34.5	43.9	48	52.3										
B	i	l	l	i	n	g	s				37.1	6/4.9	ClearviewHwy-5-W
21.1	27.5	31.1	34.8	38.4	41.9	48.1	54.3						

This document was originally issued and sealed by Michael J. Shomion Registration Number PE- 9221, on 01/26/2016 and the original document is stored at the North Dakota Department of Transportation

Sign Details  
  
Various Locations along Dickinson - ND 22

<b>SIGN NUMBER</b>	HWY 22 - SN 16
<b>WIDTH x HEIGHT</b>	7'-6" x 3'-0"
<b>BORDER WIDTH</b>	1.25" (inset 0")
<b>CORNER RADIUS</b>	6"
<b>MOUNTING</b>	Ground
<b>BACKGROUND</b>	<b>TYPE:</b> IV Reflective <b>COLOR:</b> Green
<b>LEGEND/BORDER</b>	<b>TYPE:</b> IV Reflective <b>COLOR:</b> White

**STATION(S):** RP 72.233 Lt **AREA: 22.5 Sq.Ft.**



Dimensions are in inches.tenths Letter locations are panel edge to lower left corner

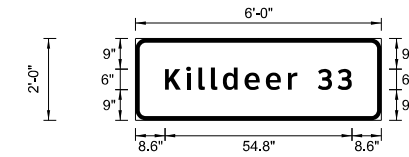
PANEL STYLE: ND\_Conv\_Destination.ssi

SYMBOL	X	Y	WID	HT	ANGLE
ARDD	7.7	19	7.1	9	90
ARDD	73.3	8	7.1	9	0

LETTER POSITION (X)											LENGTH	SIZE	SERIES	
B	i	s	m	a	r	c	k	9	8			61.4	6/4.9	ClearviewHwy-5-W
20.9	27.3	30.4	36.2	44.9	51.3	55.5	61.3	71.6	77.9					
B	i	l	l	i	n	g	s	3	2	3		59.5	6/4.9	ClearviewHwy-5-W
7.7	14.2	17.8	21.5	25	28.6	34.8	41	51.5	57.3	63.1				

<b>SIGN NUMBER</b>	HWY 22 - SN 17
<b>WIDTH x HEIGHT</b>	6'-0" x 2'-0"
<b>BORDER WIDTH</b>	1.25" (inset 0")
<b>CORNER RADIUS</b>	3"
<b>MOUNTING</b>	Ground
<b>BACKGROUND</b>	<b>TYPE:</b> IV Reflective <b>COLOR:</b> Green
<b>LEGEND/BORDER</b>	<b>TYPE:</b> IV Reflective <b>COLOR:</b> White

**STATION(S):** RP 72.229 Rt **AREA: 12.0 Sq.Ft.**



Dimensions are in inches.tenths Letter locations are panel edge to lower left corner

PANEL STYLE: ND\_Conv\_Distance.ssi

SYMBOL	X	Y	WID	HT	ANGLE

LETTER POSITION (X)											LENGTH	SIZE	SERIES	
K	i	l	l	d	e	e	r	3	3			54.8	6/4.9	ClearviewHwy-5-W
8.6	14.8	18.4	22.1	25.6	32	38.2	44.6	53.4	59.2					

This document was originally issued and sealed by Michael J. Shomion Registration Number PE- 9221, on 01/23/2016 and the original document is stored at the North Dakota Department of Transportation

Sign Details  
Various Locations along Dickinson - ND 22

STATE	PROJECT NO.	SECTION NO.	SHEET NO.
ND	SHE-9-999(346)	110	317

<b>SIGN NUMBER</b>	HWY 23 - SN 1					<b>STATION(S):</b> RP 44.625 Lt	<b>AREA: 22.5 Sq.Ft.</b>
<b>WIDTH x HEIGHT</b>	7'-6" x 3'-0"						
<b>BORDER WIDTH</b>	1.25" (inset 0")						
<b>CORNER RADIUS</b>	6"						
<b>MOUNTING</b>	Ground						
<b>BACKGROUND</b>	TYPE: IV Reflective COLOR: Brown						
<b>LEGEND/BORDER</b>	TYPE: IV Reflective COLOR: White						
<b>SYMBOL</b>	<b>X</b>	<b>Y</b>	<b>WID</b>	<b>HT</b>	<b>ANGLE</b>		
ARDD	6.3	19.7	7.1	9	180		

Dimensions are in inches.tenths      Letter locations are panel edge to lower left corner

PANEL STYLE: ND\_Corv\_Recreation.sst

LETTER POSITION (X)										LENGTH	SIZE	SERIES
E	a	r	t	h	L	o	d	g	e	60.6	6/4.9	ClearviewHwy-5-W
21.3	26.8	33.1	37	41.8	53.1	58.2	64.7	71.1	77.5			
V	i	l	l	a	g	e				34.2	6/4.9	ClearviewHwy-5-W
21.3	27.9	31.5	35.2	38.5	44.7	51.1						

This document was originally issued and sealed by Michael J. Shomion Registration Number PE- 9221, on 01/23/2016 and the original document is stored at the North Dakota Department of Transportation

Sign Details

Various Locations along ND-23

STATE	PROJECT NO.	SECTION NO.	SHEET NO.
ND	SHE-9-999(346)	110	318

<b>SIGN NUMBER</b>	HWY 30 - SN 1A				
<b>WIDTH x HEIGHT</b>	10'-0" x 4'-0"				
<b>BORDER WIDTH</b>	1.25" (inset 0")				
<b>CORNER RADIUS</b>	6"				
<b>MOUNTING</b>	Ground				
<b>BACKGROUND</b>	TYPE: IV Reflective COLOR: Green				
<b>LEGEND/BORDER</b>	TYPE: IV Reflective COLOR: White				
<b>SYMBOL</b>	<b>X</b>	<b>Y</b>	<b>WID</b>	<b>HT</b>	<b>ANGLE</b>
ARDD	10	31.8	7.1	9	180
ARDD	10	20.2	7.1	9	180
ARDD	101	9.1	7.1	9	0

**STATION(S):**  
RP 101.219 Rt

**AREA: 40.0 Sq.Ft.**

Dimensions are in inches.tenths      Letter locations are panel edge to lower left corner

PANEL STYLE: ND\_Corv\_Destination.ssi

LETTER POSITION (X)											LENGTH	SIZE	SERIES			
F	e	s	s	e	n	d	e	n	1	0	85	6/4.9	ClearviewHwy-5-W			
25	30.3	36.3	41.6	47.1	53.6	59.8	66.2	72.7	100.2	105.1						
M	a	d	d	o	c	k	2	7			85	6/4.9	ClearviewHwy-5-W			
25	32.5	38.6	45	51.4	57.8	63.7	100.1	105.8								
N	e	w		R	o	c	k	f	o	r	d	1	6			
10	17	22.8	29.8	36.2	42.5	49	54.8	60.1	64.5	71.2	75.4	85.8	90.7			

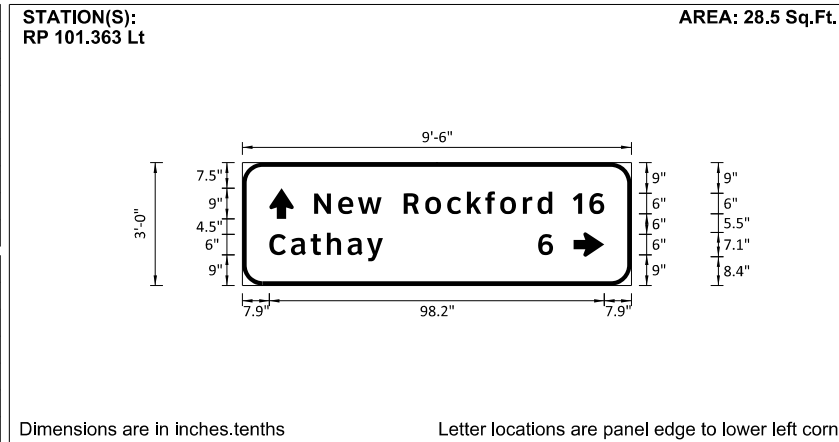
This document was originally issued and sealed by Michael J. Shomion Registration Number PE- 9221, on 01/23/2016 and the original document is stored at the North Dakota Department of Transportation

Sign Details

Various Locations along ND-30

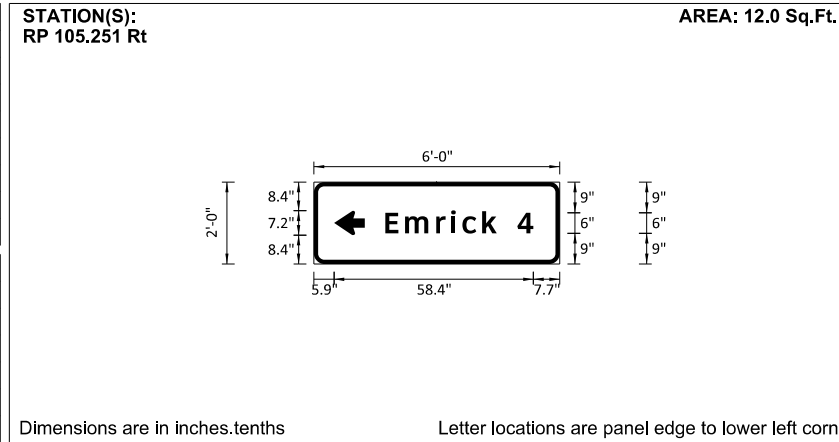
STATE	PROJECT NO.	SECTION NO.	SHEET NO.
ND	SHE-9-999(346)	110	319

<b>SIGN NUMBER</b>	HWY 30 - SN 1				
<b>WIDTH x HEIGHT</b>	9'-6" x 3'-0"				
<b>BORDER WIDTH</b>	1.25" (inset 0")				
<b>CORNER RADIUS</b>	6"				
<b>MOUNTING</b>	Ground				
<b>BACKGROUND</b>	TYPE: IV Reflective COLOR: Green				
<b>LEGEND/BORDER</b>	TYPE: IV Reflective COLOR: White				
<b>SYMBOL</b>	<b>X</b>	<b>Y</b>	<b>WID</b>	<b>HT</b>	<b>ANGLE</b>
ARDD	7.9	19.5	7.1	9	90
ARDD	97.1	8.4	7.1	9	0



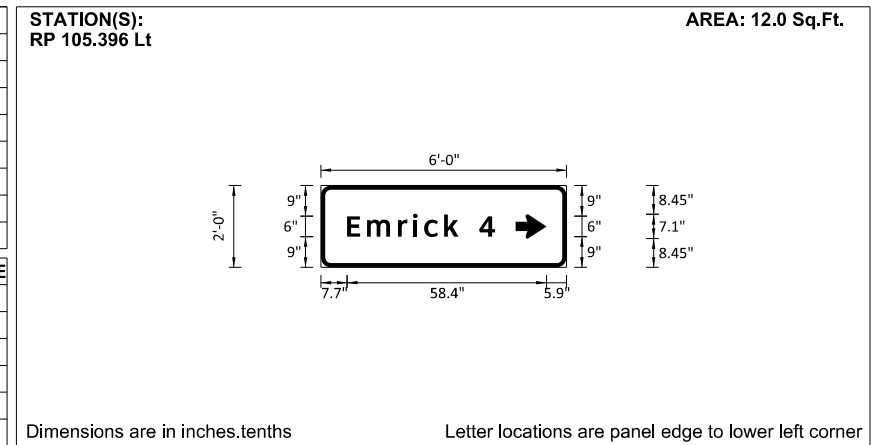
LETTER POSITION (X)													LENGTH	SIZE	SERIES			
N	e	w		R	o	c		k	f	o	r	d	1	6		85	6/4.9	ClearviewHwy-5-W
21.1	28.1	33.9	40.8	47.3	53.6	60	65.8	71.2	75.6	82.2	86.5	96.9	101.7					
C	a	t	h	a	y	6									83.1	6/4.9	ClearviewHwy-5-W	
7.9	14.3	20	24.8	30.9	36.5	86.7												

<b>SIGN NUMBER</b>	HWY 30 - SN 2				
<b>WIDTH x HEIGHT</b>	6'-0" x 2'-0"				
<b>BORDER WIDTH</b>	1.25" (inset 0")				
<b>CORNER RADIUS</b>	3"				
<b>MOUNTING</b>	Ground				
<b>BACKGROUND</b>	TYPE: IV Reflective COLOR: Green				
<b>LEGEND/BORDER</b>	TYPE: IV Reflective COLOR: White				
<b>SYMBOL</b>	<b>X</b>	<b>Y</b>	<b>WID</b>	<b>HT</b>	<b>ANGLE</b>
ARDD	5.9	8.4	7.2	9	180



LETTER POSITION (X)								LENGTH	SIZE	SERIES
E	m	r	i	c	k	4		43.4	6/4.9	ClearviewHwy-5-W
20.9	26.7	35.8	40.2	43.5	49.3	59.6				

<b>SIGN NUMBER</b>	HWY 30 - SN 3				
<b>WIDTH x HEIGHT</b>	6'-0" x 2'-0"				
<b>BORDER WIDTH</b>	1.25" (inset 0")				
<b>CORNER RADIUS</b>	3"				
<b>MOUNTING</b>	Ground				
<b>BACKGROUND</b>	TYPE: IV Reflective COLOR: Green				
<b>LEGEND/BORDER</b>	TYPE: IV Reflective COLOR: White				
<b>SYMBOL</b>	<b>X</b>	<b>Y</b>	<b>WID</b>	<b>HT</b>	<b>ANGLE</b>
ARDD	57.1	8.4	7.1	9	0

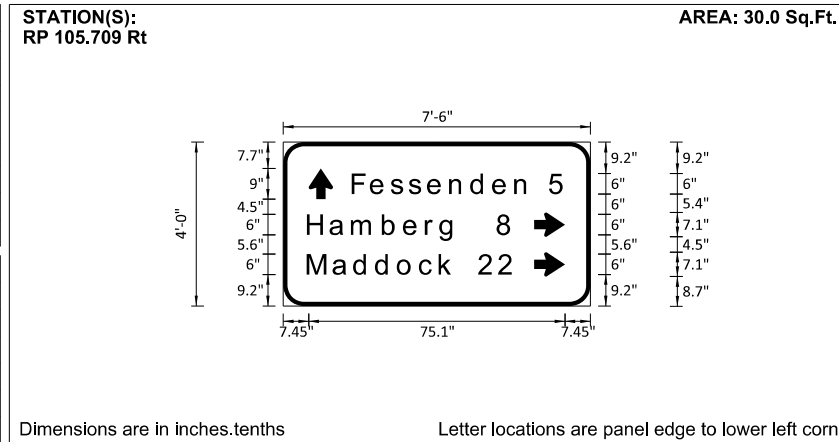


LETTER POSITION (X)								LENGTH	SIZE	SERIES
E	m	r	i	c	k	4		43.4	6/4.9	ClearviewHwy-5-W
7.7	13.5	22.6	27	30.3	36.1	46.4				

This document was originally issued and sealed by Michael J. Shomion Registration Number PE- 9221, on 01/23/2016 and the original document is stored at the North Dakota Department of Transportation

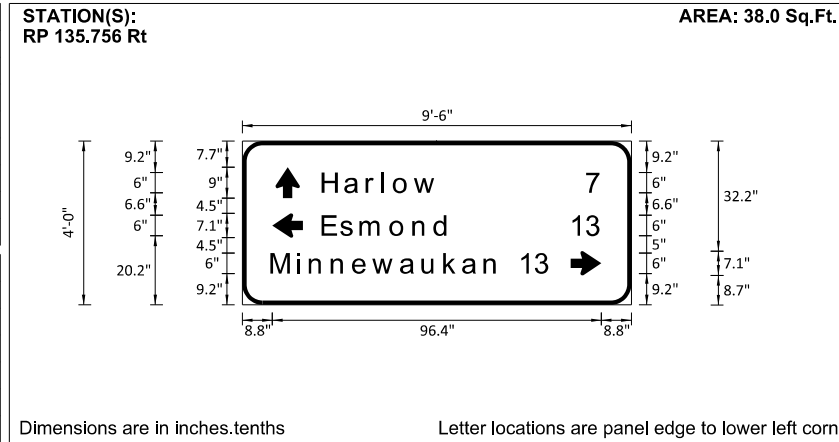
Sign Details  
  
Various Locations along ND-30

<b>SIGN NUMBER</b>	HWY 30 - SN 4
<b>WIDTH x HEIGHT</b>	7'-6" x 4'-0"
<b>BORDER WIDTH</b>	1.25" (inset 0")
<b>CORNER RADIUS</b>	6"
<b>MOUNTING</b>	Ground
<b>BACKGROUND</b>	<b>TYPE:</b> IV Reflective <b>COLOR:</b> Green
<b>LEGEND/BORDER</b>	<b>TYPE:</b> IV Reflective <b>COLOR:</b> White
<b>SYMBOL</b>	<b>X</b> <b>Y</b> <b>WID</b> <b>HT</b> <b>ANGLE</b>
ARDD	7.5 31.3 7.1 9 90
ARDD	73.5 20.3 7.1 9 0
ARDD	73.5 8.6 7.1 9 0



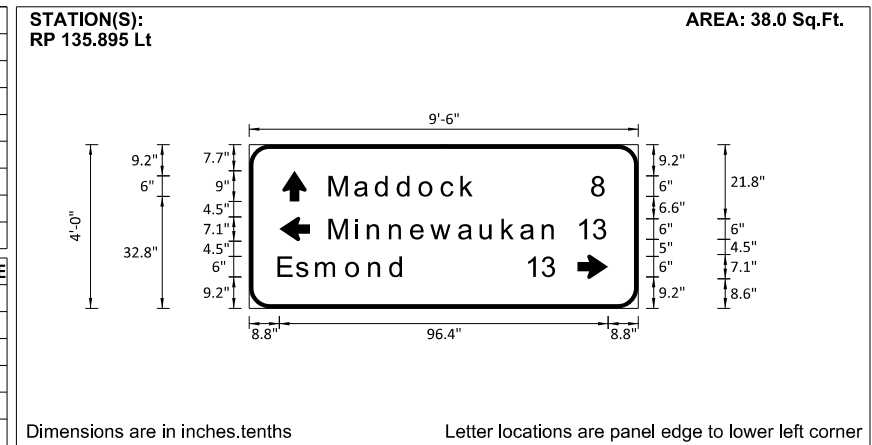
LETTER POSITION (X)											LENGTH	SIZE	SERIES
F	e	s	s	e	n	d	e	n	5		62	6/4.9	ClearviewHwy-5-W
20.6	25.9	31.9	37.2	42.7	49.2	55.4	61.8	68.2	78.4				
H	a	m	b	e	r	g	8				60.1	6/4.9	ClearviewHwy-5-W
7.5	14	20.4	29.5	35.6	42.1	46.3	63.1						
M	a	d	d	o	c	k	2	2			60.1	6/4.9	ClearviewHwy-5-W
7.5	14.9	21.1	27.5	33.9	40.3	46.1	57.6	63.4					

<b>SIGN NUMBER</b>	HWY 30 - SN 5
<b>WIDTH x HEIGHT</b>	9'-6" x 4'-0"
<b>BORDER WIDTH</b>	1.25" (inset 0")
<b>CORNER RADIUS</b>	6"
<b>MOUNTING</b>	Ground
<b>BACKGROUND</b>	<b>TYPE:</b> IV Reflective <b>COLOR:</b> Green
<b>LEGEND/BORDER</b>	<b>TYPE:</b> IV Reflective <b>COLOR:</b> White
<b>SYMBOL</b>	<b>X</b> <b>Y</b> <b>WID</b> <b>HT</b> <b>ANGLE</b>
ARDD	9.7 31.3 7.1 9 90
ARDD	8.8 19.7 7.1 9 180
ARDD	96.2 8.6 7.1 9 0



LETTER POSITION (X)											LENGTH	SIZE	SERIES					
H	a	r	l	o	w	7					81.4	6/4.9	ClearviewHwy-5-W					
23.8	30.4	36.7	41.2	44.7	50.7	101												
E	s	m	o	n	d	1	3				81.4	6/4.9	ClearviewHwy-5-W					
23.8	29.1	34.9	43.7	50.4	56.6	96.5	101											
M	i	n	n	e	w	a	u	k	a	n	1	3				81.4	6/4.9	ClearviewHwy-5-W
8.8	16.5	20.1	26.5	32.7	38.5	46.7	53.1	59.5	64.9	71.3	81.5	86						

<b>SIGN NUMBER</b>	HWY 30 - SN 6
<b>WIDTH x HEIGHT</b>	9'-6" x 4'-0"
<b>BORDER WIDTH</b>	1.25" (inset 0")
<b>CORNER RADIUS</b>	6"
<b>MOUNTING</b>	Ground
<b>BACKGROUND</b>	<b>TYPE:</b> IV Reflective <b>COLOR:</b> Green
<b>LEGEND/BORDER</b>	<b>TYPE:</b> IV Reflective <b>COLOR:</b> White
<b>SYMBOL</b>	<b>X</b> <b>Y</b> <b>WID</b> <b>HT</b> <b>ANGLE</b>
ARDD	9.7 31.3 7.1 9 90
ARDD	8.8 19.7 7.1 9 180
ARDD	96.2 8.6 7.1 9 0



LETTER POSITION (X)											LENGTH	SIZE	SERIES					
M	a	d	d	o	c	k	8				81.4	6/4.9	ClearviewHwy-5-W					
23.8	31.3	37.4	43.8	50.2	56.6	62.5	100.8											
M	i	n	n	e	w	a	u	k	a	n	1	3				81.4	6/4.9	ClearviewHwy-5-W
23.8	31.5	35.1	41.5	47.7	53.5	61.7	68.1	74.5	79.9	86.3	96.5	101						
E	s	m	o	n	d	1	3									81.4	6/4.9	ClearviewHwy-5-W
8.8	14.1	19.9	28.7	35.4	41.6	81.5	86											

This document was originally issued and sealed by Michael J. Shomion Registration Number PE- 9221, on 01/25/2016 and the original document is stored at the North Dakota Department of Transportation

Sign Details

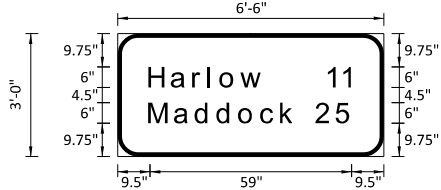
Various Locations along ND-30



	STATE	PROJECT NO.	SECTION NO.	SHEET NO.
	ND	SHE-9-999(346)	110	321

<b>SIGN NUMBER</b>	HWY 30 - SN 7
<b>WIDTH x HEIGHT</b>	6'-6" x 3'-0"
<b>BORDER WIDTH</b>	1.25" (inset 0")
<b>CORNER RADIUS</b>	6"
<b>MOUNTING</b>	Ground
<b>BACKGROUND</b>	<b>TYPE:</b> IV Reflective <b>COLOR:</b> Green
<b>LEGEND/BORDER</b>	<b>TYPE:</b> IV Reflective <b>COLOR:</b> White
<b>SYMBOL</b>	<b>X</b> <b>Y</b> <b>WID</b> <b>HT</b> <b>ANGLE</b>

**STATION(S):**  
RP 153.015 Lt **AREA: 19.5 Sq.Ft.**

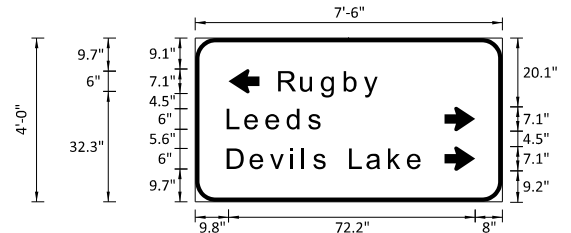


Dimensions are in inches.tenths Letter locations are panel edge to lower left corner  
PANEL STYLE: ND\_Conv\_Distance.sst

LETTER POSITION (X)										LENGTH	SIZE	SERIES
H	a	r	l	o	w	1	1			59	6/4.9	ClearviewHwy-5-W
9.5	16.1	22.4	26.9	30.4	36.4	61.3	65.8					
M	a	d	d	o	c	k	2	5		59	6/4.9	ClearviewHwy-5-W
9.5	17	23.1	29.5	35.9	42.3	48.1	58.4	64.4				

<b>SIGN NUMBER</b>	HWY 30 - SN 8
<b>WIDTH x HEIGHT</b>	7'-6" x 4'-0"
<b>BORDER WIDTH</b>	1.25" (inset 0")
<b>CORNER RADIUS</b>	6"
<b>MOUNTING</b>	Ground
<b>BACKGROUND</b>	<b>TYPE:</b> IV Reflective <b>COLOR:</b> Green
<b>LEGEND/BORDER</b>	<b>TYPE:</b> IV Reflective <b>COLOR:</b> White
<b>SYMBOL</b>	<b>X</b> <b>Y</b> <b>WID</b> <b>HT</b> <b>ANGLE</b>
ARDD	9.8 31.8 7.1 9 180
ARDD	73 20.7 7.1 9 0
ARDD	73 9.1 7.1 9 0

**STATION(S):**  
RP 153.027 Rt **AREA: 30.0 Sq.Ft.**

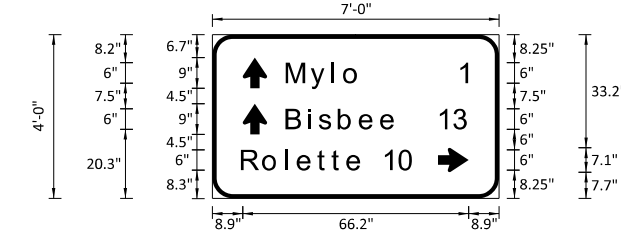


Dimensions are in inches.tenths Letter locations are panel edge to lower left corner  
PANEL STYLE: ND\_Conv\_Destination.sst

LETTER POSITION (X)										LENGTH	SIZE	SERIES
R	u	g	b	y						29.7	6/4.9	ClearviewHwy-5-W
24.8	31.3	37.4	44.1	49.8								
L	e	e	d	s						27.6	6/4.9	ClearviewHwy-5-W
9.8	14.9	21.1	27.4	33.5								
D	e	v	i	l	s	L	a	k	e	57.2	6/4.9	ClearviewHwy-5-W
9.8	16.5	22.2	28.2	31.8	35	38.9	45.6	50.7	57	62.6		

<b>SIGN NUMBER</b>	HWY 30 - SN 9
<b>WIDTH x HEIGHT</b>	7'-0" x 4'-0"
<b>BORDER WIDTH</b>	1.25" (inset 0")
<b>CORNER RADIUS</b>	6"
<b>MOUNTING</b>	Ground
<b>BACKGROUND</b>	<b>TYPE:</b> IV Reflective <b>COLOR:</b> Green
<b>LEGEND/BORDER</b>	<b>TYPE:</b> IV Reflective <b>COLOR:</b> White
<b>SYMBOL</b>	<b>X</b> <b>Y</b> <b>WID</b> <b>HT</b> <b>ANGLE</b>
ARDD	8.9 32.3 7.1 9 90
ARDD	8.9 18.8 7.1 9 90
ARDD	66.1 7.7 7.1 9 0

**STATION(S):**  
RP 181.377 Lt **AREA: 28.0 Sq.Ft.**



Dimensions are in inches.tenths Letter locations are panel edge to lower left corner  
PANEL STYLE: ND\_Conv\_Destination.sst

LETTER POSITION (X)										LENGTH	SIZE	SERIES
M	y	l	o	1						53.1	6/4.9	ClearviewHwy-5-W
22	29.2	35.4	38.9	72.4								
B	i	s	b	e	e	1	3			53.1	6/4.9	ClearviewHwy-5-W
22	28.5	31.6	37.4	43.5	49.7	66.3	70.9					
R	o	l	e	t	t	e	1	0		51.2	6/4.9	ClearviewHwy-5-W
8.9	15.2	21.9	25.3	31.2	35.3	39.9	50.3	55.2				

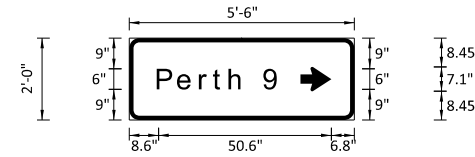
This document was originally issued and sealed by Michael J. Shomion Registration Number PE- 9221, on 01/25/2016 and the original document is stored at the North Dakota Department of Transportation

Sign Details  
Various Locations along ND-30

STATE	PROJECT NO.	SECTION NO.	SHEET NO.
ND	SHE-9-999(346)	110	322

<b>SIGN NUMBER</b>	HWY 30 - SN 10
<b>WIDTH x HEIGHT</b>	5'-6" x 2'-0"
<b>BORDER WIDTH</b>	1.25" (inset 0")
<b>CORNER RADIUS</b>	3"
<b>MOUNTING</b>	Ground
<b>BACKGROUND</b>	<b>TYPE:</b> IV Reflective <b>COLOR:</b> Green
<b>LEGEND/BORDER</b>	<b>TYPE:</b> IV Reflective <b>COLOR:</b> White

**STATION(S):**  
RP 184.147 Rt **AREA: 11.0 Sq.Ft.**



Dimensions are in inches.tenths Letter locations are panel edge to lower left corner

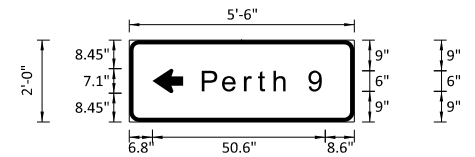
PANEL STYLE: ND\_Conv\_Destination.asd

SYMBOL	X	Y	WID	HT	ANGLE
ARDD	50.2	8.4	7.1	9	0

LETTER POSITION (X)						LENGTH	SIZE	SERIES
P	e	r	t	h	9	35.6	6/4.9	ClearviewHwy-5-W
8.6	14.6	21	24.9	29.7	39.8			

<b>SIGN NUMBER</b>	HWY 30 - SN 11
<b>WIDTH x HEIGHT</b>	5'-6" x 2'-0"
<b>BORDER WIDTH</b>	1.25" (inset 0")
<b>CORNER RADIUS</b>	3"
<b>MOUNTING</b>	Ground
<b>BACKGROUND</b>	<b>TYPE:</b> IV Reflective <b>COLOR:</b> Green
<b>LEGEND/BORDER</b>	<b>TYPE:</b> IV Reflective <b>COLOR:</b> White

**STATION(S):**  
RP 184.417 Lt **AREA: 11.0 Sq.Ft.**



Dimensions are in inches.tenths Letter locations are panel edge to lower left corner

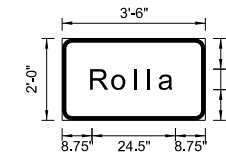
PANEL STYLE: ND\_Conv\_Destination.asd

SYMBOL	X	Y	WID	HT	ANGLE
ARDD	6.8	8.4	7.2	9	180

LETTER POSITION (X)						LENGTH	SIZE	SERIES
P	e	r	t	h	9	35.6	6/4.9	ClearviewHwy-5-W
21.8	27.8	34.2	38.1	42.9	53			

<b>SIGN NUMBER</b>	HWY 30 - SN 12
<b>WIDTH x HEIGHT</b>	3'-6" x 2'-0"
<b>BORDER WIDTH</b>	1.25" (inset 0")
<b>CORNER RADIUS</b>	3"
<b>MOUNTING</b>	Ground
<b>BACKGROUND</b>	<b>TYPE:</b> IV Reflective <b>COLOR:</b> Green
<b>LEGEND/BORDER</b>	<b>TYPE:</b> IV Reflective <b>COLOR:</b> White

**STATION(S):**  
RP 194.781 Rt **AREA: 7.0 Sq.Ft.**



Dimensions are in inches.tenths Letter locations are panel edge to lower left corner

PANEL STYLE: ND\_Conv\_Destination.asd

SYMBOL	X	Y	WID	HT	ANGLE
--------	---	---	-----	----	-------

LETTER POSITION (X)						LENGTH	SIZE	SERIES
R	o	l	l	a		24.5	6/4.9	ClearviewHwy-5-W
8.8	15.1	21.7	25.4	28.8				

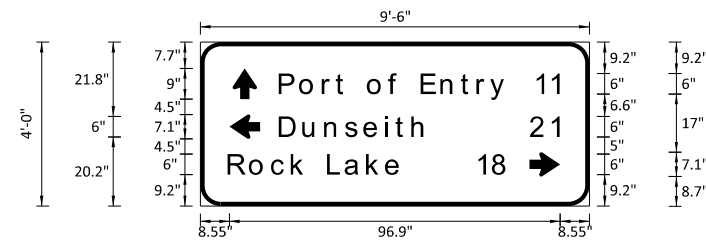
This document was originally issued and sealed by Michael J. Shomion Registration Number PE- 9221, on 01/25/2016 and the original document is stored at the North Dakota Department of Transportation

Sign Details  
  
Various Locations along ND-30

STATE	PROJECT NO.	SECTION NO.	SHEET NO.
ND	SHE-9-999(346)	110	323

<b>SIGN NUMBER</b>	HWY 30 - SN 13
<b>WIDTH x HEIGHT</b>	9'-6" x 4'-0"
<b>BORDER WIDTH</b>	1.25" (inset 0")
<b>CORNER RADIUS</b>	6"
<b>MOUNTING</b>	Ground
<b>BACKGROUND</b>	<b>TYPE:</b> IV Reflective <b>COLOR:</b> Green
<b>LEGEND/BORDER</b>	<b>TYPE:</b> IV Reflective <b>COLOR:</b> White

**STATION(S):**  
RP 195.009 Rt **AREA: 38.0 Sq.Ft.**



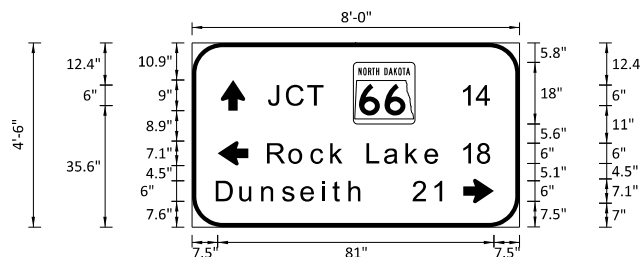
Dimensions are in inches.tenths Letter locations are panel edge to lower left corner

PANEL STYLE: ND\_Conv\_Destination.asl

LETTER POSITION (X)													LENGTH	SIZE	SERIES
P	o	r	t	o	f	E	n	t	r	y	1	1	81.9	6/4.9	ClearviewHwy-5-W
23.6	29.5	36.2	40.1	43.1	49.4	55.6	58.5	65.1	70.9	76.8	81.5	85.3	98.2	102.7	
D	u	n	s	e	i	t	h	2	1						
23.6	30.5	36.9	42.8	48.3	54.7	57.6	62.4	97	102.7						
R	o	c	k	L	a	k	e	1	8						
8.6	14.8	21.3	27.1	31.3	37.8	42.8	49.1	54.7	81.2	86.1					

<b>SIGN NUMBER</b>	HWY 30 - SN 14
<b>WIDTH x HEIGHT</b>	8'-0" x 4'-6"
<b>BORDER WIDTH</b>	1.25" (inset 0")
<b>CORNER RADIUS</b>	9"
<b>MOUNTING</b>	Ground
<b>BACKGROUND</b>	<b>TYPE:</b> IV Reflective <b>COLOR:</b> Green
<b>LEGEND/BORDER</b>	<b>TYPE:</b> IV Reflective <b>COLOR:</b> White

**STATION(S):**  
RP 195.146 Lt **AREA: 36.0 Sq.Ft.**



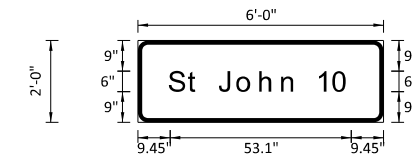
Dimensions are in inches.tenths Letter locations are panel edge to lower left corner

PANEL STYLE: ND\_Conv\_Destination.asl

LETTER POSITION (X)													LENGTH	SIZE	SERIES
J	C	T	1	4									66	6	ClearviewHwy-5-W
22.5	28	34.2	79.1	83.7											
R	o	c	k	L	a	k	e	1	8						
22.5	28.8	35.2	41.1	45.3	51.7	56.7	63.1	68.7	79.2	84.1					
D	u	n	s	e	i	t	h	2	1						
7.5	14.5	20.8	26.8	32.3	38.7	41.6	46.4	65.1	70.8						

<b>SIGN NUMBER</b>	HWY 30 - SN 15
<b>WIDTH x HEIGHT</b>	6'-0" x 2'-0"
<b>BORDER WIDTH</b>	1.25" (inset 0")
<b>CORNER RADIUS</b>	3"
<b>MOUNTING</b>	Ground
<b>BACKGROUND</b>	<b>TYPE:</b> IV Reflective <b>COLOR:</b> Green
<b>LEGEND/BORDER</b>	<b>TYPE:</b> IV Reflective <b>COLOR:</b> White

**STATION(S):**  
RP 195.316 Rt **AREA: 12.0 Sq.Ft.**



Dimensions are in inches.tenths Letter locations are panel edge to lower left corner

PANEL STYLE: ND\_Conv\_Distance.asl

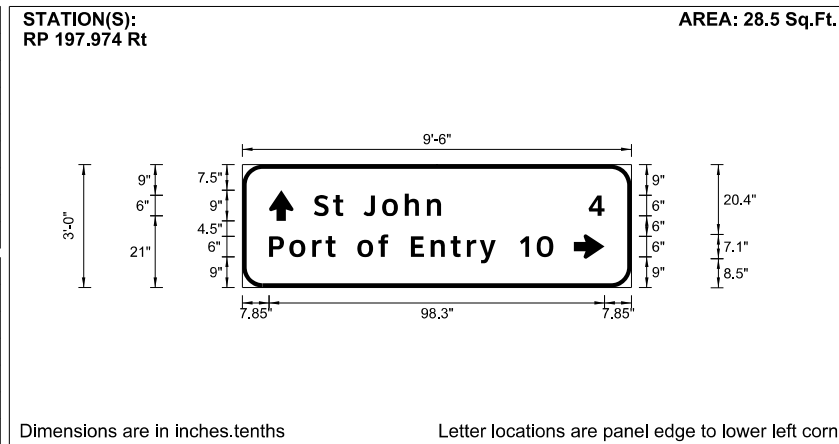
LETTER POSITION (X)													LENGTH	SIZE	SERIES
S	t	J	o	h	n	1	0						53.1	6/4.9	ClearviewHwy-5-W
9.5	15.1	18.1	24	29.4	36.1	42.6	52.7	57.7							

This document was originally issued and sealed by Michael J. Shomion Registration Number PE- 9221, on 01/25/2016 and the original document is stored at the North Dakota Department of Transportation

Sign Details  
  
Various Locations along ND-30

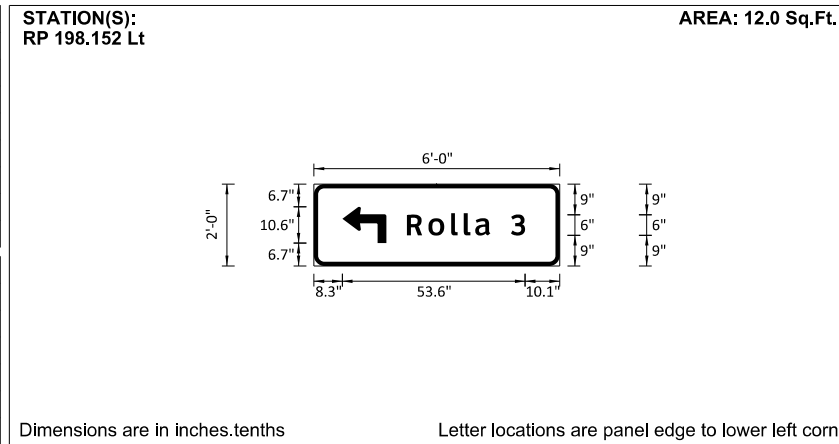
STATE	PROJECT NO.	SECTION NO.	SHEET NO.
ND	SHE-9-999(346)	110	324

<b>SIGN NUMBER</b>	HWY 30 - SN 17
<b>WIDTH x HEIGHT</b>	9'-6" x 3'-0"
<b>BORDER WIDTH</b>	1.25" (inset 0")
<b>CORNER RADIUS</b>	6"
<b>MOUNTING</b>	Ground
<b>BACKGROUND</b>	<b>TYPE:</b> IV Reflective <b>COLOR:</b> Green
<b>LEGEND/BORDER</b>	<b>TYPE:</b> IV Reflective <b>COLOR:</b> White
<b>SYMBOL</b>	<b>X</b> <b>Y</b> <b>WID</b> <b>HT</b> <b>ANGLE</b>
ARDD	7.8 19.5 7.1 9 90
ARDD	97.2 8.4 7.1 9 0



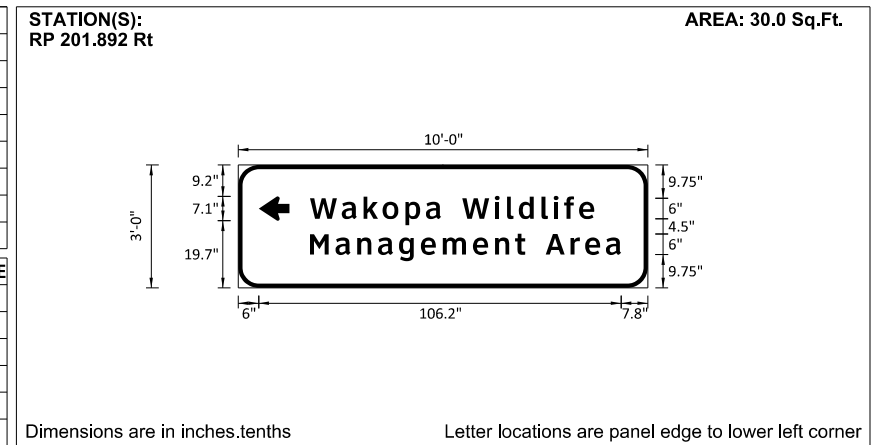
LETTER POSITION (X)											LENGTH	SIZE	SERIES				
S	t		J	o	h	n				4	85.2	6/4.9	ClearviewHwy-5-W				
21	26.6	29.6	35.5	41	47.6	54.1	101.4										
P	o	r	t		o	f		E	n	t	r	y	1	0	83.3	6/4.9	ClearviewHwy-5-W
7.8	13.8	20.5	24.4	27.3	33.7	39.9	42.8	49.4	55.2	61	65.8	69.6	81.3	86.3			

<b>SIGN NUMBER</b>	HWY 30 - SN 18
<b>WIDTH x HEIGHT</b>	6'-0" x 2'-0"
<b>BORDER WIDTH</b>	1.25" (inset 0")
<b>CORNER RADIUS</b>	3"
<b>MOUNTING</b>	Ground
<b>BACKGROUND</b>	<b>TYPE:</b> IV Reflective <b>COLOR:</b> Green
<b>LEGEND/BORDER</b>	<b>TYPE:</b> IV Reflective <b>COLOR:</b> White
<b>SYMBOL</b>	<b>X</b> <b>Y</b> <b>WID</b> <b>HT</b> <b>ANGLE</b>
ARADVR	8.3 6.7 10.6 12.9 180



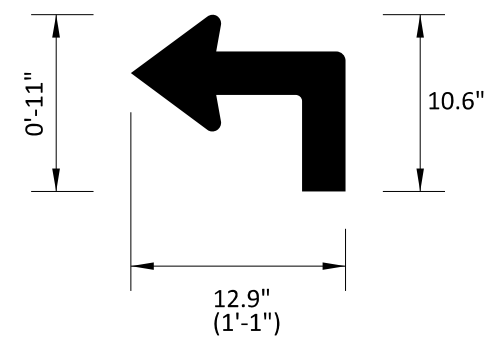
LETTER POSITION (X)						LENGTH	SIZE	SERIES
R	o	l	l	a	3	34.6	6/4.9	ClearviewHwy-5-W
27.3	33.5	40.2	43.9	47.3	57.7			

<b>SIGN NUMBER</b>	HWY 30 - SN 20
<b>WIDTH x HEIGHT</b>	10'-0" x 3'-0"
<b>BORDER WIDTH</b>	1.25" (inset 0")
<b>CORNER RADIUS</b>	6"
<b>MOUNTING</b>	Ground
<b>BACKGROUND</b>	<b>TYPE:</b> IV Reflective <b>COLOR:</b> Brown
<b>LEGEND/BORDER</b>	<b>TYPE:</b> IV Reflective <b>COLOR:</b> White



<b>SYMBOL</b>	<b>X</b> <b>Y</b> <b>WID</b> <b>HT</b> <b>ANGLE</b>
ARDD	6 19.7 7.1 9 180

LETTER POSITION (X)														LENGTH	SIZE	SERIES	
W	a	k	o	p	a		W	i	l	d	l	i	f	e	83.3	6/4.9	ClearviewHwy-5-W
21	30.4	36.7	42.3	49	55	59.5	65.6	75.2	78.8	82.2	88.9	92.4	95.5	99.9			
M	a	n	a	g	e	m	e	n	t		A	r	e	a	91.2	6/4.9	ClearviewHwy-5-W
21	28.5	34.9	41	47.1	53.5	60	68.8	75.3	81.1	84.1	90.1	97.4	101.6	107.7			

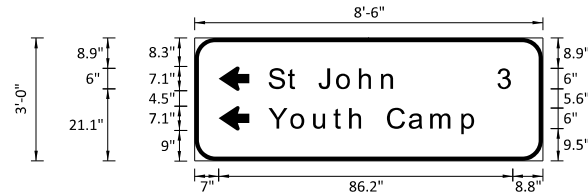


This document was originally issued and sealed by Michael J. Shomion Registration Number PE- 9221, on 01/26/2016 and the original document is stored at the North Dakota Department of Transportation

Sign Details  
Various Locations along ND-30

<b>SIGN NUMBER</b>	HWY 30 - SN 22
<b>WIDTH x HEIGHT</b>	8'-6" x 3'-0"
<b>BORDER WIDTH</b>	1.25" (inset 0")
<b>CORNER RADIUS</b>	6"
<b>MOUNTING</b>	Ground
<b>BACKGROUND</b>	<b>TYPE:</b> IV Reflective <b>COLOR:</b> Green
<b>LEGEND/BORDER</b>	<b>TYPE:</b> IV Reflective <b>COLOR:</b> White

**STATION(S):**  
RP 201.962 Rt **AREA: 25.5 Sq.Ft.**



Dimensions are in inches.tenths Letter locations are panel edge to lower left corner

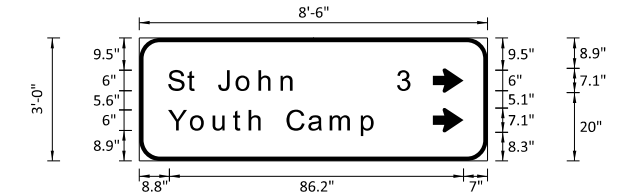
PANEL STYLE: ND\_Conv\_Destination.asi

SYMBOL	X	Y	WID	HT	ANGLE
ARDD	7	20.5	7.1	9	180
ARDD	7	8.9	7.1	9	180

LETTER POSITION (X)											LENGTH	SIZE	SERIES
S	t	J	o	h	n	3					71.2	6/4.9	ClearviewHwy-5-W
22	27.7	30.6	36.6	42	48.7	55.1	89						
Y	o	u	t	h	C	a	m	p			61	6/4.9	ClearviewHwy-5-W
22	28.6	35.3	41.1	45.8	50	56.9	63.2	69.6	78.7				

<b>SIGN NUMBER</b>	HWY 30 - SN 23
<b>WIDTH x HEIGHT</b>	8'-6" x 3'-0"
<b>BORDER WIDTH</b>	1.25" (inset 0")
<b>CORNER RADIUS</b>	6"
<b>MOUNTING</b>	Ground
<b>BACKGROUND</b>	<b>TYPE:</b> IV Reflective <b>COLOR:</b> Green
<b>LEGEND/BORDER</b>	<b>TYPE:</b> IV Reflective <b>COLOR:</b> White

**STATION(S):**  
RP 202.121 Lt **AREA: 25.5 Sq.Ft.**



Dimensions are in inches.tenths Letter locations are panel edge to lower left corner

PANEL STYLE: ND\_Conv\_Destination.asi

SYMBOL	X	Y	WID	HT	ANGLE
ARDD	86	20	7.1	9	0
ARDD	86	8.3	7.1	9	0

LETTER POSITION (X)											LENGTH	SIZE	SERIES
S	t	J	o	h	n	3					71.2	6/4.9	ClearviewHwy-5-W
8.8	14.5	17.4	23.4	28.8	35.5	41.9	75.8						
Y	o	u	t	h	C	a	m	p			61	6/4.9	ClearviewHwy-5-W
8.8	15.4	22.1	27.9	32.6	36.8	43.7	50	56.4	65.5				

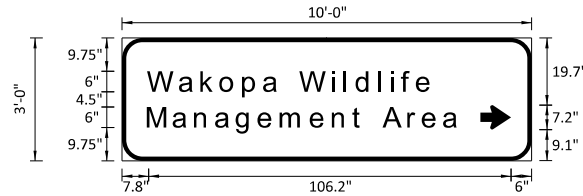
This document was originally issued and sealed by Michael J. Shomion Registration Number PE- 9221, on 01/25/2016 and the original document is stored at the North Dakota Department of Transportation

Sign Details  
  
Various Locations along ND-30

	STATE	PROJECT NO.	SECTION NO.	SHEET NO.
	ND	SHE-9-999(346)	110	326

<b>SIGN NUMBER</b>	HWY 30 - SN 24
<b>WIDTH x HEIGHT</b>	10'-0" x 3'-0"
<b>BORDER WIDTH</b>	1.25" (inset 0")
<b>CORNER RADIUS</b>	6"
<b>MOUNTING</b>	Ground
<b>BACKGROUND</b>	<b>TYPE:</b> IV Reflective <b>COLOR:</b> Brown
<b>LEGEND/BORDER</b>	<b>TYPE:</b> IV Reflective <b>COLOR:</b> White

**STATION(S):**  
RP 202.173 Lt **AREA: 30.0 Sq.Ft.**



Dimensions are in inches.tenths Letter locations are panel edge to lower left corner

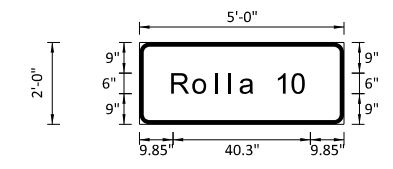
PANEL STYLE: ND\_Conv\_Recreation.usi

SYMBOL	X	Y	WID	HT	ANGLE
ARDD	105	9.2	7.2	9	0

LETTER POSITION (X)														LENGTH	SIZE	SERIES		
W	a	k	o	p	a		W	i	l	d	l	i	f	e		83.3	6/4.9	ClearviewHwy-5-W
7.8	17.1	23.5	29.1	35.8	41.8	46.2	52.4	62	65.6	69	75.7	79.2	82.3	86.7				
M	a	n	a	g	e	m	e	n	t		A	r	e	a		91.2	6/4.9	ClearviewHwy-5-W
7.8	15.3	21.7	27.8	33.9	40.3	46.8	55.6	62.1	67.9	70.9	76.9	84.2	88.4	94.5				

<b>SIGN NUMBER</b>	HWY 30 - SN 25
<b>WIDTH x HEIGHT</b>	5'-0" x 2'-0"
<b>BORDER WIDTH</b>	1.25" (inset 0")
<b>CORNER RADIUS</b>	3"
<b>MOUNTING</b>	Ground
<b>BACKGROUND</b>	<b>TYPE:</b> IV Reflective <b>COLOR:</b> Green
<b>LEGEND/BORDER</b>	<b>TYPE:</b> IV Reflective <b>COLOR:</b> White

**STATION(S):**  
RP 205.240 Lt **AREA: 10.0 Sq.Ft.**



Dimensions are in inches.tenths Letter locations are panel edge to lower left corner

PANEL STYLE: ND\_Conv\_Distance.usi


SYMBOL	X	Y	WID	HT	ANGLE

LETTER POSITION (X)														LENGTH	SIZE	SERIES	
R	o	l	l	a	1	0									40.3	6/4.9	ClearviewHwy-5-W
9.9	16.1	22.8	26.5	29.9	40.3	45.2											

This document was originally issued and sealed by Michael J. Shomion Registration Number PE- 9221, on 01/25/2016 and the original document is stored at the North Dakota Department of Transportation

Sign Details  
  
Various Locations along ND-30

STATE	PROJECT NO.	SECTION NO.	SHEET NO.
ND	SHE-9-999(346)	110	327

<b>SIGN NUMBER</b>	HWY 30 - SN 26	<b>STATION(S):</b> RP 205.306 Rt	<b>OVERLAY</b>		<b>AREA: 59.5 Sq.Ft.</b>
<b>WIDTH x HEIGHT</b>	8'-6" x 7'-0"				
<b>BORDER WIDTH</b>	1.25" (inset 0")				
<b>CORNER RADIUS</b>	12"				
<b>MOUNTING</b>	Ground				
<b>BACKGROUND</b>	<b>TYPE:</b> IV Reflective <b>COLOR:</b> Green / Green				
<b>LEGEND/BORDER</b>	<b>TYPE:</b> IV Reflective <b>COLOR:</b> White				
<b>SYMBOL</b>	<b>X</b>	<b>Y</b>	<b>WID</b>	<b>HT</b>	<b>ANGLE</b>

Dimensions are in inches.tenths

Letter locations are panel edge to lower left corner

LETTER POSITION (X)																				LENGTH	SIZE	SERIES				
U	n	i	t	e	d	S	t	a	t	e	s										68.2	6/4.9	ClearviewHwy-5-W			
16.9	23.9	30.2	33.2	37.7	43.9	48.3	54.9	60.6	65	70.8	75.3	81.3														
C	a	n	a	d	a																35.7	6/4.9	ClearviewHwy-5-W			
33.2	39.5	45.9	52	58.1	64.4																					
I	m	m	i	g	r	a	t	i	o	n											60.2	6/4.9	ClearviewHwy-5-W			
20.9	24.4	33.5	42.4	45.8	52.4	56.6	62.3	67	70.3	76.9																
C	u	s	t	o	m	S	t	a	t	i	o	n	s								82.7	6/4.9	ClearviewHwy-5-W			
9.7	16.4	22.3	27.4	31.9	38.6	45.4	52.1	57.7	62.1	67.9	72.5	75.8	82.5	88.5												
O	F	F	I	C	E	H	O	U	R	S	8	A	M	T	O	9	P	M			75.8	4.5	ClearviewHwy-2-W			
13.1	17.4	20.4	23.4	25.3	28.9	30.9	34.3	38	42.4	46.3	49.6	52	55.1	58.6	62.7	65.8	69	72.2	75.4	78.6	82.2	85.7				

This document was originally issued and sealed by Michael J. Shomion Registration Number PE- 9221, on 01/25/2016 and the original document is stored at the North Dakota Department of Transportation

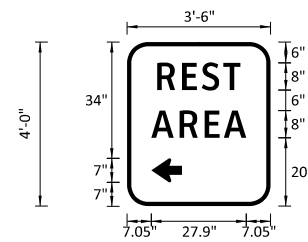
Sign Details

Various Locations along ND-30

	STATE	PROJECT NO.	SECTION NO.	SHEET NO.
	ND	SHE-9-999(346)	110	328

<b>SIGN NUMBER</b>	HWY 30 - SN 28				
<b>WIDTH x HEIGHT</b>	3'-6" x 4'-0"				
<b>BORDER WIDTH</b>	1.25" (inset 0")				
<b>CORNER RADIUS</b>	6"				
<b>MOUNTING</b>	Ground				
<b>BACKGROUND</b>	TYPE: IV Reflective COLOR: Blue				
<b>LEGEND/BORDER</b>	TYPE: IV Reflective COLOR: White				
<b>SYMBOL</b>	<b>X</b>	<b>Y</b>	<b>WID</b>	<b>HT</b>	<b>ANGLE</b>
ARDD	7.1	6.9	7	9	180

**STATION(S):**  
RP 102.260 Rt **AREA: 14.0 Sq.Ft.**



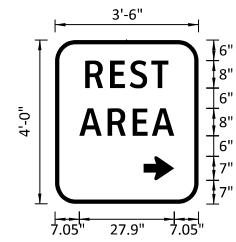
Dimensions are in inches.tenths Letter locations are panel edge to lower left corner

PANEL STYLE: ND\_Conv\_General Services.ssl

LETTER POSITION (X)										LENGTH	SIZE	SERIES
R	E	S	T							24.5	8	ClearviewHwy-3-W
8.8	16.1	21.9	28.2									
A	R	E	A							27.9	8	ClearviewHwy-3-W
7.1	15.4	22.7	28.3									

<b>SIGN NUMBER</b>	HWY 30 - SN 29				
<b>WIDTH x HEIGHT</b>	3'-6" x 4'-0"				
<b>BORDER WIDTH</b>	1.25" (inset 0")				
<b>CORNER RADIUS</b>	6"				
<b>MOUNTING</b>	Ground				
<b>BACKGROUND</b>	TYPE: IV Reflective COLOR: Blue				
<b>LEGEND/BORDER</b>	TYPE: IV Reflective COLOR: White				
<b>SYMBOL</b>	<b>X</b>	<b>Y</b>	<b>WID</b>	<b>HT</b>	<b>ANGLE</b>
ARDD	25.9	6.9	7	9	0

**STATION(S):**  
RP 102.474 Lt **AREA: 14.0 Sq.Ft.**



Dimensions are in inches.tenths Letter locations are panel edge to lower left corner

PANEL STYLE: ND\_Conv\_General Services.ssl

LETTER POSITION (X)										LENGTH	SIZE	SERIES
R	E	S	T							24.5	8	ClearviewHwy-3-W
8.8	16.1	21.9	28.2									
A	R	E	A							27.9	8	ClearviewHwy-3-W
7.1	15.4	22.7	28.3									

<b>SIGN NUMBER</b>	HWY 30 - SN 31				
<b>WIDTH x HEIGHT</b>	7'-0" x 4'-0"				
<b>BORDER WIDTH</b>	1.25" (inset 0")				
<b>CORNER RADIUS</b>	6"				
<b>MOUNTING</b>	Ground				
<b>BACKGROUND</b>	TYPE: IV Reflective COLOR: Blue				
<b>LEGEND/BORDER</b>	TYPE: IV Reflective COLOR: White				
<b>SYMBOL</b>	<b>X</b>	<b>Y</b>	<b>WID</b>	<b>HT</b>	<b>ANGLE</b>

**STATION(S):**  
RP 105.521 Lt **AREA: 28.0 Sq.Ft.**



Dimensions are in inches.tenths Letter locations are panel edge to lower left corner

PANEL STYLE: ND\_Conv\_General Services.ssl

LETTER POSITION (X)										LENGTH	SIZE	SERIES
R	E	S	T	A	R	E	A			58.1	8	ClearviewHwy-3-W
13	20.3	26	32.4	37.4	43.2	51.5	58.8	64.4				
3	M	I	L	E	S					45.5	10,8	ClearviewHwy-3-W
19.2	35.4	44.3	48.1	53.9	59.6							

This document was originally issued and sealed by Michael J. Shomion Registration Number PE- 9221, on 01/26/2016 and the original document is stored at the North Dakota Department of Transportation

Sign Details  
  
Various Locations along ND-30



STATE	PROJECT NO.	SECTION NO.	SHEET NO.
ND	SHE-9-999(346)	110	329

<table border="1" style="width:100%; border-collapse: collapse;"> <tr><td><b>SIGN NUMBER</b></td><td>HWY 49 - SN 1</td></tr> <tr><td><b>WIDTH x HEIGHT</b></td><td>4'-6" x 3'-0"</td></tr> <tr><td><b>BORDER WIDTH</b></td><td>1.25" (inset 0")</td></tr> <tr><td><b>CORNER RADIUS</b></td><td>6"</td></tr> <tr><td><b>MOUNTING</b></td><td>Ground</td></tr> <tr><td><b>BACKGROUND</b></td><td>TYPE: IV Reflective COLOR: Green</td></tr> <tr><td><b>LEGEND/BORDER</b></td><td>TYPE: IV Reflective COLOR: White</td></tr> </table> <table border="1" style="width:100%; border-collapse: collapse;"> <tr> <th>SYMBOL</th> <th>X</th> <th>Y</th> <th>WID</th> <th>HT</th> <th>ANGLE</th> </tr> <tr><td> </td><td> </td><td> </td><td> </td><td> </td><td> </td></tr> <tr><td> </td><td> </td><td> </td><td> </td><td> </td><td> </td></tr> <tr><td> </td><td> </td><td> </td><td> </td><td> </td><td> </td></tr> </table>	<b>SIGN NUMBER</b>	HWY 49 - SN 1	<b>WIDTH x HEIGHT</b>	4'-6" x 3'-0"	<b>BORDER WIDTH</b>	1.25" (inset 0")	<b>CORNER RADIUS</b>	6"	<b>MOUNTING</b>	Ground	<b>BACKGROUND</b>	TYPE: IV Reflective COLOR: Green	<b>LEGEND/BORDER</b>	TYPE: IV Reflective COLOR: White	SYMBOL	X	Y	WID	HT	ANGLE																			<p><b>STATION(S):</b> RP 7.315 Lt</p>	<p style="text-align: right;"><b>AREA: 13.5 Sq.Ft.</b></p> <div style="text-align: center;"> </div> <p style="font-size: small;">Dimensions are in inches.tenths      Letter locations are panel edge to lower left corner</p> <p style="font-size: x-small;">PANEL STYLE: ND_Corv_Destination,ssl</p> <table border="1" style="width:100%; border-collapse: collapse;"> <thead> <tr> <th colspan="7">LETTER POSITION (X)</th> <th>LENGTH</th> <th>SIZE</th> <th>SERIES</th> </tr> </thead> <tbody> <tr> <td>S</td><td>i</td><td>o</td><td>u</td><td>x</td><td> </td><td> </td> <td>26.4</td> <td>6/4.9</td> <td>ClearviewHwy-5-W</td> </tr> <tr> <td>13.8</td><td>20</td><td>23.3</td><td>30</td><td>35.5</td><td> </td><td> </td> <td></td> <td></td> <td></td> </tr> <tr> <td>C</td><td>o</td><td>u</td><td>n</td><td>t</td><td>y</td><td> </td> <td>34.1</td> <td>6/4.9</td> <td>ClearviewHwy-5-W</td> </tr> <tr> <td>10</td><td>16.4</td><td>23.1</td><td>29.5</td><td>35.3</td><td>39.3</td><td> </td> <td></td> <td></td> <td></td> </tr> </tbody> </table>	LETTER POSITION (X)							LENGTH	SIZE	SERIES	S	i	o	u	x			26.4	6/4.9	ClearviewHwy-5-W	13.8	20	23.3	30	35.5						C	o	u	n	t	y		34.1	6/4.9	ClearviewHwy-5-W	10	16.4	23.1	29.5	35.3	39.3				
<b>SIGN NUMBER</b>	HWY 49 - SN 1																																																																																									
<b>WIDTH x HEIGHT</b>	4'-6" x 3'-0"																																																																																									
<b>BORDER WIDTH</b>	1.25" (inset 0")																																																																																									
<b>CORNER RADIUS</b>	6"																																																																																									
<b>MOUNTING</b>	Ground																																																																																									
<b>BACKGROUND</b>	TYPE: IV Reflective COLOR: Green																																																																																									
<b>LEGEND/BORDER</b>	TYPE: IV Reflective COLOR: White																																																																																									
SYMBOL	X	Y	WID	HT	ANGLE																																																																																					
LETTER POSITION (X)							LENGTH	SIZE	SERIES																																																																																	
S	i	o	u	x			26.4	6/4.9	ClearviewHwy-5-W																																																																																	
13.8	20	23.3	30	35.5																																																																																						
C	o	u	n	t	y		34.1	6/4.9	ClearviewHwy-5-W																																																																																	
10	16.4	23.1	29.5	35.3	39.3																																																																																					

This document was originally issued and sealed by Michael J. Shomion Registration Number PE- 9221, on 01/23/2016 and the original document is stored at the North Dakota Department of Transportation

Sign Details

Various Locations along ND-49

	STATE	PROJECT NO.	SECTION NO.	SHEET NO.
	ND	SHE-9-999(346)	110	330

<b>SIGN NUMBER</b>	US 52 - SN 1					<b>STATION(S):</b> RP 0.856 Lt	<b>AREA:</b> 8.0 Sq.Ft.		
<b>WIDTH x HEIGHT</b>	4'-0" x 2'-0"								
<b>BORDER WIDTH</b>	1.25" (inset 0")								
<b>CORNER RADIUS</b>	3"								
<b>MOUNTING</b>	Ground								
<b>BACKGROUND</b>	<b>TYPE:</b> IV Reflective								
	<b>COLOR:</b> Green								
<b>LEGEND/BORDER</b>	<b>TYPE:</b> IV Reflective					Dimensions are in inches.tenths Letter locations are panel edge to lower left corner			
	<b>COLOR:</b> White								
<b>SYMBOL</b>	<b>X</b>	<b>Y</b>	<b>WID</b>	<b>HT</b>	<b>ANGLE</b>				

LETTER POSITION (X)											LENGTH	SIZE	SERIES
P	o	r	t	a	l								
9.4	15.4	22	25.9	30.3	36.7						29.2	6/4.9	ClearviewHwy-5-W

This document was originally issued and sealed by Michael J. Shomion Registration Number PE- 9221, on 01/23/2016 and the original document is stored at the North Dakota Department of Transportation

Sign Details  
  
Various Locations along US-52

<b>SIGN NUMBER</b>	US 52 - SN 2				
<b>WIDTH x HEIGHT</b>	4'-0" x 3'-0"				
<b>BORDER WIDTH</b>	1.25" (inset 0.75")				
<b>CORNER RADIUS</b>	3"				
<b>MOUNTING</b>	Ground				
<b>BACKGROUND</b>	TYPE: XI Reflective COLOR: Yellow				
<b>LEGEND/BORDER</b>	TYPE: XI Non-reflective COLOR: Black				
<b>SYMBOL</b>	<b>X</b>	<b>Y</b>	<b>WID</b>	<b>HT</b>	<b>ANGLE</b>
ADV_RR	15.2	15.5	17.5	17.5	0

STATION(S):  
RP 6.691 Rt  
RP 7.230 Lt  
RP 20.635 Rt  
RP 21.071 Lt

AREA: 12.0 Sq.Ft.

Dimensions are in inches.tenths      Letter locations are panel edge to lower left corner

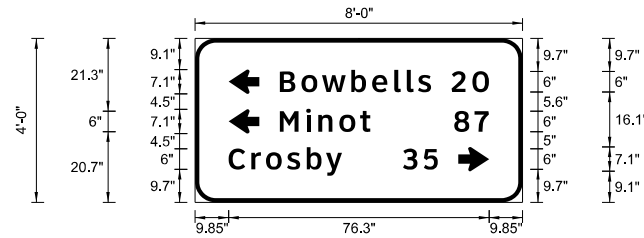
LETTER POSITION (X)														LENGTH	SIZE	SERIES			
W	A	T	C	H	F	O	R							23	4	C 2000			
12.5	15.7	18.4	20.8	23.7	27.9	30.3	33.3												
S	T	O	P	P	E	D	V	E	H	I	C	L	E	S			39.8	4	C 2000
4.1	6.6	9	12	14.8	17.7	20.2	24.4	27.3	29.9	32.8	34	36.8	39.3	41.7					

This document was originally issued and sealed by Michael J. Shomion Registration Number PE- 9221, on 01/23/2016 and the original document is stored at the North Dakota Department of Transportation

Sign Details  
  
Various Locations along US-52

<b>SIGN NUMBER</b>	US 52 - SN 3
<b>WIDTH x HEIGHT</b>	8'-0" x 4'-0"
<b>BORDER WIDTH</b>	1.25" (inset 0")
<b>CORNER RADIUS</b>	6"
<b>MOUNTING</b>	Ground
<b>BACKGROUND</b>	<b>TYPE:</b> IV Reflective <b>COLOR:</b> Green
<b>LEGEND/BORDER</b>	<b>TYPE:</b> IV Reflective <b>COLOR:</b> White

**STATION(S):**  
RP 7.347 Rt **AREA: 32.0 Sq.Ft.**



Dimensions are in inches.tenths Letter locations are panel edge to lower left corner

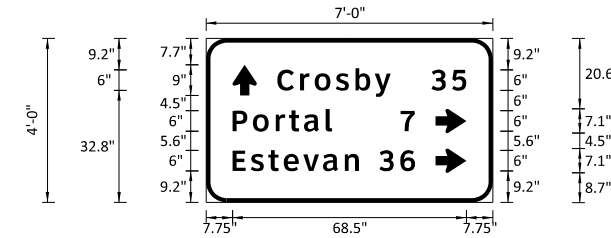
PANEL STYLE: ND\_Conv\_Destination.asi

SYMBOL	X	Y	WID	HT	ANGLE
ARDD	9.8	31.8	7.1	9	180
ARDD	9.8	20.2	7.1	9	180
ARDD	77.2	9.1	7.1	9	0

LETTER POSITION (X)										LENGTH	SIZE	SERIES
B	o	w	b	e	l	l	s	2	0	61.3	6/4.9	ClearviewHwy-5-W
24.8	31.2	37.2	45.8	51.9	58.4	62.1	65.3	75.2	81.3			
M	i	n	o	t	8	7				61.3	6/4.9	ClearviewHwy-5-W
24.8	32.6	36.1	42.3	48.4	76	81.9						
C	r	o	s	b	y	3	5			61.3	6/4.9	ClearviewHwy-5-W
9.8	16.5	20.8	27	32.8	38.4	61	67					

<b>SIGN NUMBER</b>	US 52 - SN 3A
<b>WIDTH x HEIGHT</b>	7'-0" x 4'-0"
<b>BORDER WIDTH</b>	1.25" (inset 0")
<b>CORNER RADIUS</b>	6"
<b>MOUNTING</b>	Ground
<b>BACKGROUND</b>	<b>TYPE:</b> IV Reflective <b>COLOR:</b> Green
<b>LEGEND/BORDER</b>	<b>TYPE:</b> IV Reflective <b>COLOR:</b> White

**STATION(S):**  
RP 7.513 Lt **AREA: 28.0 Sq.Ft.**



Dimensions are in inches.tenths Letter locations are panel edge to lower left corner

PANEL STYLE: ND\_Conv\_Destination.asi

SYMBOL	X	Y	WID	HT	ANGLE
ARDD	7.7	31.3	7.1	9	90
ARDD	67.3	20.3	7.1	9	0
ARDD	67.3	8.6	7.1	9	0

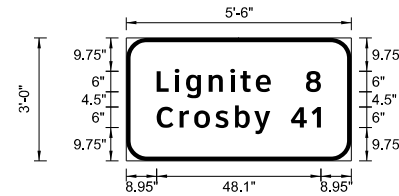
LETTER POSITION (X)										LENGTH	SIZE	SERIES
C	r	o	s	b	y	3	5			55.4	6/4.9	ClearviewHwy-5-W
20.9	27.6	31.8	38	43.8	49.4	66.1	72.1					
P	o	r	t	a	l	7				53.5	6/4.9	ClearviewHwy-5-W
7.7	13.7	20.4	24.3	28.7	35.1	57						
E	s	t	e	v	a	n	3	6		53.5	6/4.9	ClearviewHwy-5-W
7.7	13.1	18.2	22.7	28.5	34.3	40.6	50.8	56.9				

This document was originally issued and sealed by Michael J. Shomion Registration Number PE- 9221, on 01/26/2016 and the original document is stored at the North Dakota Department of Transportation

Sign Details  
  
Various Locations along US-52

<b>SIGN NUMBER</b>	US 52 - SN 4
<b>WIDTH x HEIGHT</b>	5'-6" x 3'-0"
<b>BORDER WIDTH</b>	1.25" (inset 0")
<b>CORNER RADIUS</b>	6"
<b>MOUNTING</b>	Ground
<b>BACKGROUND</b>	<b>TYPE:</b> IV Reflective <b>COLOR:</b> Green
<b>LEGEND/BORDER</b>	<b>TYPE:</b> IV Reflective <b>COLOR:</b> White

**STATION(S):**  
RP 13.905 Lt **AREA: 16.5 Sq.Ft.**



Dimensions are in inches.tenths Letter locations are panel edge to lower left corner

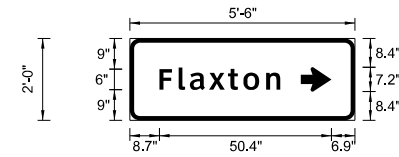
PANEL STYLE: ND\_Conv\_Distance.ssd

SYMBOL	X	Y	WID	HT	ANGLE

LETTER POSITION (X)										LENGTH	SIZE	SERIES
L	i	g	n	i	t	e	8			48.1	6/4.9	ClearviewHwy-5-W
9	14.2	17.5	24.2	30.5	33.5	38	52.7					
C	r	o	s	b	y	4	1			48.1	6/4.9	ClearviewHwy-5-W
9	15.7	19.9	26.1	31.9	37.5	48.2	54.3					

<b>SIGN NUMBER</b>	US 52 - SN 5
<b>WIDTH x HEIGHT</b>	5'-6" x 2'-0"
<b>BORDER WIDTH</b>	1.25" (inset 0")
<b>CORNER RADIUS</b>	3"
<b>MOUNTING</b>	Ground
<b>BACKGROUND</b>	<b>TYPE:</b> IV Reflective <b>COLOR:</b> Green
<b>LEGEND/BORDER</b>	<b>TYPE:</b> IV Reflective <b>COLOR:</b> White

**STATION(S):**  
RP 15.042 Lt **AREA: 11.0 Sq.Ft.**



Dimensions are in inches.tenths Letter locations are panel edge to lower left corner

PANEL STYLE: ND\_Conv\_Destination.ssd

SYMBOL	X	Y	WID	HT	ANGLE
ARDD	50.1	8.4	7.2	9	0

LETTER POSITION (X)										LENGTH	SIZE	SERIES
F	l	a	x	t	o	n				35.4	6/4.9	ClearviewHwy-5-W
8.7	14.3	17.6	23.2	28.8	33.3	40						

This document was originally issued and sealed by Michael J. Shomion Registration Number PE- 9221, on 01/23/2016 and the original document is stored at the North Dakota Department of Transportation

Sign Details  
  
Various Locations along US-52

STATE	PROJECT NO.	SECTION NO.	SHEET NO.
ND	SHE-9-999(346)	110	334

SIGN NUMBER	US 52 - SN 6
WIDTH x HEIGHT	6'-6" x 3'-6"
BORDER WIDTH	1.25" (inset 0")
CORNER RADIUS	6"
MOUNTING	Ground
BACKGROUND	TYPE: IV Reflective COLOR: Green
LEGEND/BORDER	TYPE: IV Reflective COLOR: White

STATION(S): 15.080 Rt AREA: 22.8 Sq.Ft.

Dimensions are in inches.tenths Letter locations are panel edge to lower left corner

PANEL STYLE: ND\_Conv\_Distance.sst

LETTER POSITION (X)											LENGTH	SIZE	SERIES
B	o	w	b	e	l	l	s	1	3		61.6	6/4.9	ClearviewHwy-5-W
8.2	14.6	20.6	29.2	35.3	41.8	45.5	48.7	61	65.6				
K	e	n	m	a	r	e	2	9			61.6	6/4.9	ClearviewHwy-5-W
8.2	14.3	20.8	27.2	35.9	42.3	46.6	59.4	65.4					
M	i	n	o	t	8	0					61.6	6/4.9	ClearviewHwy-5-W
8.2	15.9	19.5	25.7	31.8	58.5	64.9							

SIGN NUMBER	US 52 - SN 7
WIDTH x HEIGHT	8'-0" x 4'-0"
BORDER WIDTH	1.25" (inset 0")
CORNER RADIUS	6"
MOUNTING	Ground
BACKGROUND	TYPE: IV Reflective COLOR: Green
LEGEND/BORDER	TYPE: IV Reflective COLOR: White

STATION(S): RP 20.211 Rt AREA: 32.0 Sq.Ft.

Dimensions are in inches.tenths Letter locations are panel edge to lower left corner

PANEL STYLE: ND\_Conv\_Destination.sst

LETTER POSITION (X)											LENGTH	SIZE	SERIES
B	o	w	b	e	l	l	s	7			65.4	6/4.9	ClearviewHwy-5-W
21.9	28.2	34.3	42.8	49	55.4	59.1	62.4	83.1					
M	i	n	o	t	7	5					65.4	6/4.9	ClearviewHwy-5-W
21.9	29.6	33.2	39.4	45.4	77.5	83.2							
N	o	r	t	h	g	a	t	e	7		65.4	6/4.9	ClearviewHwy-5-W
21.9	28.9	35.6	39.5	44.2	50.5	56.7	62.5	67	83.1				

SIGN NUMBER	US 52 - SN 8
WIDTH x HEIGHT	7'-6" x 6'-0"
BORDER WIDTH	1.25" (inset 0")
CORNER RADIUS	9"
MOUNTING	Ground
BACKGROUND	TYPE: IV Reflective COLOR: Green / Green
LEGEND/BORDER	TYPE: IV Reflective COLOR: White

STATION(S): RP 20.517 Lt AREA: 45.0 Sq.Ft.

Dimensions are in inches.tenths Letter locations are panel edge to lower left corner

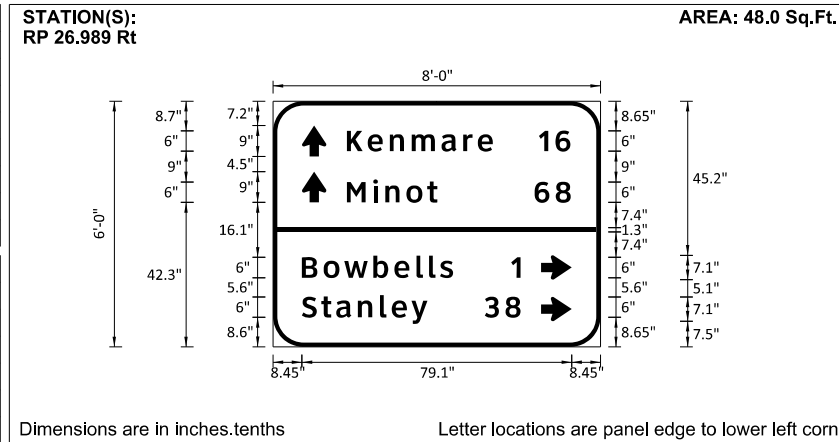
PANEL STYLE: ND\_Conv\_Distance.sst

LETTER POSITION (X)											LENGTH	SIZE	SERIES
F	l	a	x	t	o	n	6				61.6	6/4.9	ClearviewHwy-5-W
20.7	26.3	29.7	35.3	40.8	45.3	52	78						
P	o	r	t	a	l	1	9				61.6	6/4.9	ClearviewHwy-5-W
20.7	26.7	33.4	37.3	41.7	48	73.2	78						
C	r	o	s	b	y	4	7				61.6	6/4.9	ClearviewHwy-5-W
20.7	27.4	31.7	37.9	43.6	49.3	72	78.1						
N	o	r	t	h	g	a	t	e	7		59.8	6/4.9	ClearviewHwy-5-W
7.6	14.6	21.3	25.2	30	36.2	42.5	48.2	52.8	63.2				

This document was originally issued and sealed by Michael J. Shomion Registration Number PE- 9221, on 01/26/2016 and the original document is stored at the North Dakota Department of Transportation

Sign Details  
  
Various Locations along US-52

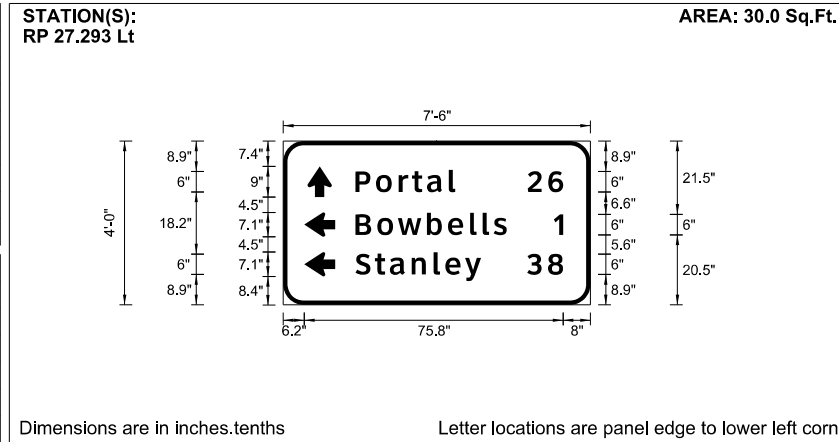
<b>SIGN NUMBER</b>	US 52 - SN 9				
<b>WIDTH x HEIGHT</b>	8'-0" x 6'-0"				
<b>BORDER WIDTH</b>	1.25" (inset 0")				
<b>CORNER RADIUS</b>	9"				
<b>MOUNTING</b>	Ground				
<b>BACKGROUND</b>	TYPE: IV Reflective COLOR: Green / Green				
<b>LEGEND/BORDER</b>	TYPE: IV Reflective COLOR: White				
<b>SYMBOL</b>	<b>X</b>	<b>Y</b>	<b>WID</b>	<b>HT</b>	<b>ANGLE</b>
ARDD	8.5	55.8	7.1	9	90
ARDD	8.5	42.3	7.1	9	90
ARDD	78.5	19.7	7.1	9	0
ARDD	78.5	7.5	7.1	9	0



PANEL STYLE: ND\_Conv\_Distance.sst

LETTER POSITION (X)										LENGTH	SIZE	SERIES
K	e	n	m	a	r	e	1	6		65.5	6/4.9	ClearviewHwy-5-W
21.6	27.7	34.2	40.7	49.4	55.7	60	77.9	82.8				
M	i	n	o	t	6	8				65.6	6/4.9	ClearviewHwy-5-W
21.6	29.4	32.9	39.1	45.2	76.6	82.9						
B	o	w	b	e	l	l	s	1		64.1	6/4.9	ClearviewHwy-5-W
8.5	14.8	20.9	29.4	35.6	42	45.7	48.9	69.8				
S	t	a	n	l	e	y	3	8		64.1	6/4.9	ClearviewHwy-5-W
8.5	14.1	18.5	24.9	31.3	34.8	40.5	62	68.1				

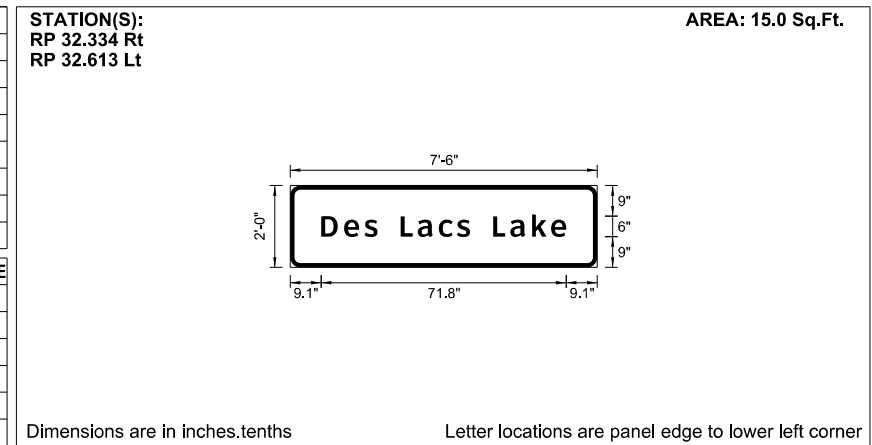
<b>SIGN NUMBER</b>	US 52 - SN 10				
<b>WIDTH x HEIGHT</b>	7'-6" x 4'-0"				
<b>BORDER WIDTH</b>	1.25" (inset 0")				
<b>CORNER RADIUS</b>	6"				
<b>MOUNTING</b>	Ground				
<b>BACKGROUND</b>	TYPE: IV Reflective COLOR: Green				
<b>LEGEND/BORDER</b>	TYPE: IV Reflective COLOR: White				
<b>SYMBOL</b>	<b>X</b>	<b>Y</b>	<b>WID</b>	<b>HT</b>	<b>ANGLE</b>
ARDD	7.1	31.6	7.1	9	90
ARDD	6.2	20	7.1	9	180
ARDD	6.2	8.3	7.1	9	180



PANEL STYLE: ND\_Conv\_Destination.sst

LETTER POSITION (X)										LENGTH	SIZE	SERIES
P	o	r	t	a	l	2	6			60.8	6/4.9	ClearviewHwy-5-W
21.2	27.2	33.8	37.7	42.1	48.5	71.6	77.7					
B	o	w	b	e	l	l	s	1		60.8	6/4.9	ClearviewHwy-5-W
21.2	27.6	33.6	42.1	48.3	54.7	58.4	61.7	79.3				
S	t	a	n	l	e	y	3	8		60.8	6/4.9	ClearviewHwy-5-W
21.2	26.9	31.2	37.6	44.1	47.5	53.3	71.5	77.6				

<b>SIGN NUMBER</b>	US 52 - SN 11				
<b>WIDTH x HEIGHT</b>	7'-6" x 2'-0"				
<b>BORDER WIDTH</b>	1.25" (inset 0")				
<b>CORNER RADIUS</b>	3"				
<b>MOUNTING</b>	Ground				
<b>BACKGROUND</b>	TYPE: IV Reflective COLOR: Green				
<b>LEGEND/BORDER</b>	TYPE: IV Reflective COLOR: White				
<b>SYMBOL</b>	<b>X</b>	<b>Y</b>	<b>WID</b>	<b>HT</b>	<b>ANGLE</b>



PANEL STYLE: ND\_Conv\_Destination.sst

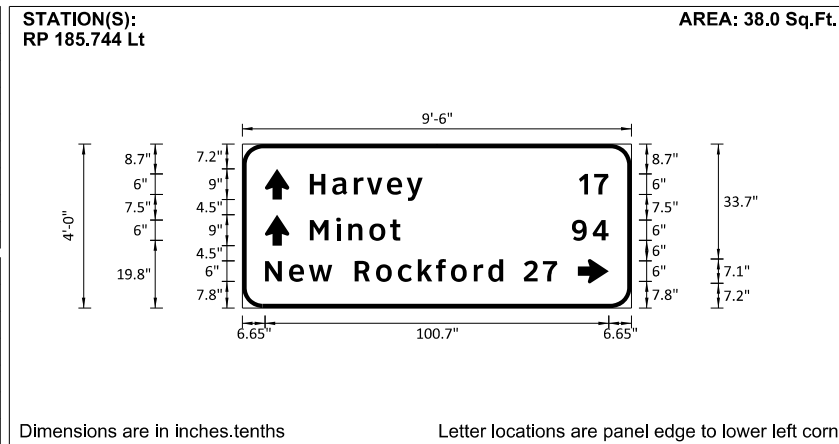
LETTER POSITION (X)										LENGTH	SIZE	SERIES			
D	e	s	L	a	c	s	L	a	k	e	71.8	6/4.9	ClearviewHwy-5-W		
9.1	15.8	21.8	25.6	32.4	37.4	43.6	48.9	52.7	59.5	64.5	70.9	76.5			

This document was originally issued and sealed by Michael J. Shomion Registration Number PE- 9221, on 01/26/2016 and the original document is stored at the North Dakota Department of Transportation

Sign Details  
  
Various Locations along US-52

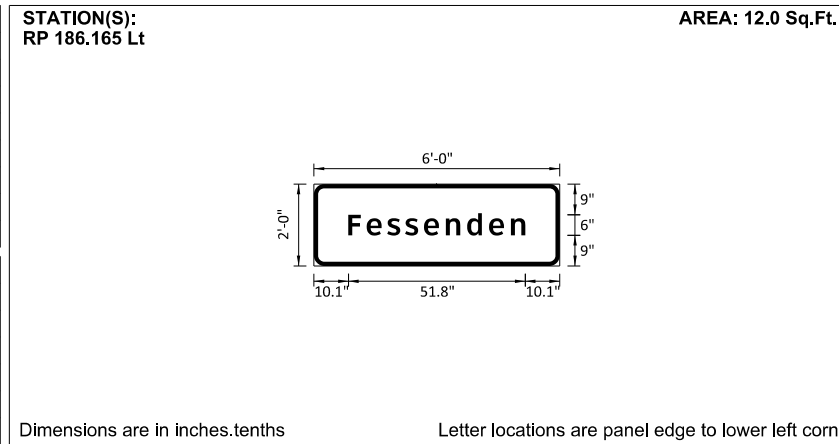
STATE	PROJECT NO.	SECTION NO.	SHEET NO.
ND	SHE-9-999(346)	110	336

<b>SIGN NUMBER</b>	US 52 - SN 12				
<b>WIDTH x HEIGHT</b>	9'-6" x 4'-0"				
<b>BORDER WIDTH</b>	1.25" (inset 0")				
<b>CORNER RADIUS</b>	6"				
<b>MOUNTING</b>	Ground				
<b>BACKGROUND</b>	TYPE: IV Reflective COLOR: Green				
<b>LEGEND/BORDER</b>	TYPE: IV Reflective COLOR: White				
<b>SYMBOL</b>	X	Y	WID	HT	ANGLE
ARDD	6.6	31.8	7.1	9	90
ARDD	6.6	18.3	7.1	9	90
ARDD	98.4	7.2	7.1	9	0



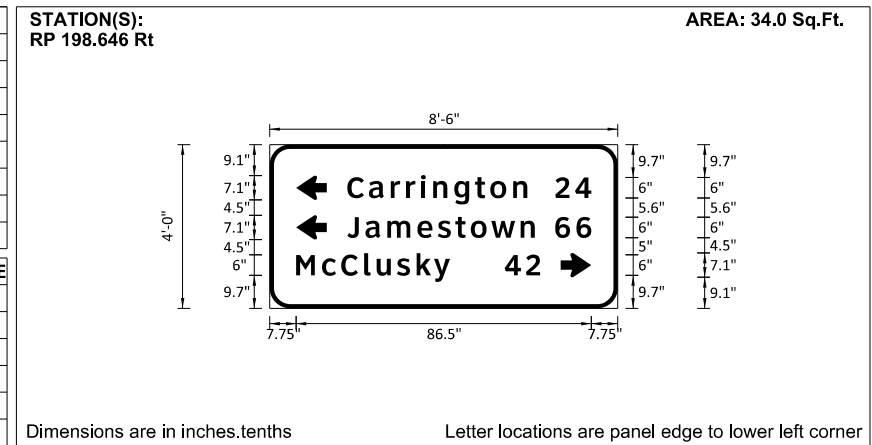
LETTER POSITION (X)											LENGTH	SIZE	SERIES					
H	a	r	v	e	y	1	7				87.6	6/4.9	ClearviewHwy-5-W					
19.8	26.3	32.7	36.5	42.4	48.1	98.6	103.1											
M	i	n	o	t	9	4					87.6	6/4.9	ClearviewHwy-5-W					
19.8	27.5	31	37.3	43.3	96.6	102.6												
N	e	w	R	o	c	k	f	o	r	d	2	7				85.7	6/4.9	ClearviewHwy-5-W
6.6	13.7	19.5	26.4	32.9	39.2	45.6	51.4	56.8	61.1	67.8	72.1	82.4	88.1					

<b>SIGN NUMBER</b>	US 52 - SN 13				
<b>WIDTH x HEIGHT</b>	6'-0" x 2'-0"				
<b>BORDER WIDTH</b>	1.25" (inset 0")				
<b>CORNER RADIUS</b>	3"				
<b>MOUNTING</b>	Ground				
<b>BACKGROUND</b>	TYPE: IV Reflective COLOR: Green				
<b>LEGEND/BORDER</b>	TYPE: IV Reflective COLOR: White				
<b>SYMBOL</b>	X	Y	WID	HT	ANGLE



LETTER POSITION (X)											LENGTH	SIZE	SERIES
F	e	s	s	e	n	d	e	n			51.8	6/4.9	ClearviewHwy-5-W
10.1	15.4	21.4	26.7	32.2	38.7	44.9	51.3	57.8					

<b>SIGN NUMBER</b>	US 52 - SN 14				
<b>WIDTH x HEIGHT</b>	8'-6" x 4'-0"				
<b>BORDER WIDTH</b>	1.25" (inset 0")				
<b>CORNER RADIUS</b>	6"				
<b>MOUNTING</b>	Ground				
<b>BACKGROUND</b>	TYPE: IV Reflective COLOR: Green				
<b>LEGEND/BORDER</b>	TYPE: IV Reflective COLOR: White				
<b>SYMBOL</b>	X	Y	WID	HT	ANGLE
ARDD	7.8	31.8	7.1	9	180
ARDD	7.8	20.2	7.1	9	180
ARDD	85.2	9.1	7.1	9	0



LETTER POSITION (X)											LENGTH	SIZE	SERIES				
C	a	r	r	i	n	g	t	o	n	2	4				71.5	6/4.9	ClearviewHwy-5-W
22.8	29.1	35.5	40	44.3	47.9	54.1	60.2	64.7	71.3	83.7	89.5						
J	a	m	e	s	t	o	w	n	6	6					71.5	6/4.9	ClearviewHwy-5-W
22.8	28.1	34.5	43.3	49.3	54.4	58.9	65	73.5	83.7	89.9							
M	c	C	l	u	s	k	y	4	2						71.5	6/4.9	ClearviewHwy-5-W
7.8	15.4	21	27.7	31.4	37.3	43	48.1	68.9	75.1								

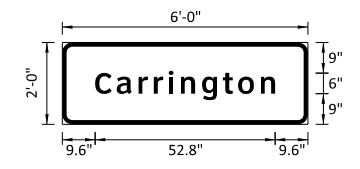
This document was originally issued and sealed by Michael J. Shomion Registration Number PE- 9221, on 01/23/2016 and the original document is stored at the North Dakota Department of Transportation

Sign Details  
  
Various Locations along US-52



SIGN NUMBER	US 52 - SN 15
WIDTH x HEIGHT	6'-0" x 2'-0"
BORDER WIDTH	1.25" (inset 0")
CORNER RADIUS	3"
MOUNTING	Ground
BACKGROUND	TYPE: IV Reflective COLOR: Green
LEGEND/BORDER	TYPE: IV Reflective COLOR: White

STATION(S): RP 223.361 Lt  
AREA: 12.0 Sq.Ft.



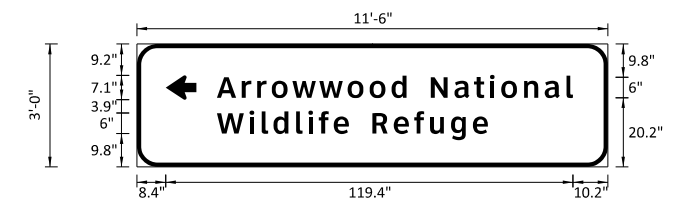
Dimensions are in inches.tenths Letter locations are panel edge to lower left corner  
PANEL STYLE: ND\_Conv\_Destination.asi

SYMBOL	X	Y	WID	HT	ANGLE

LETTER POSITION (X)											LENGTH	SIZE	SERIES
C	a	r	r	i	n	g	t	o	n		52.8	6/4.9	ClearviewHwy-5-W
9.6	16	22.3	26.8	31.2	34.8	41	47	51.5	58.2				

SIGN NUMBER	US 52 - SN 18
WIDTH x HEIGHT	11'-6" x 3'-0"
BORDER WIDTH	1.25" (inset 0")
CORNER RADIUS	6"
MOUNTING	Ground
BACKGROUND	TYPE: IV Reflective COLOR: Brown
LEGEND/BORDER	TYPE: IV Reflective COLOR: White

STATION(S): RP 237.979 Rt  
AREA: 34.5 Sq.Ft.



Dimensions are in inches.tenths Letter locations are panel edge to lower left corner  
PANEL STYLE: ND\_Conv\_Recreation.asi

SYMBOL	X	Y	WID	HT	ANGLE
ARDD	8.4	19.7	7.1	9	180

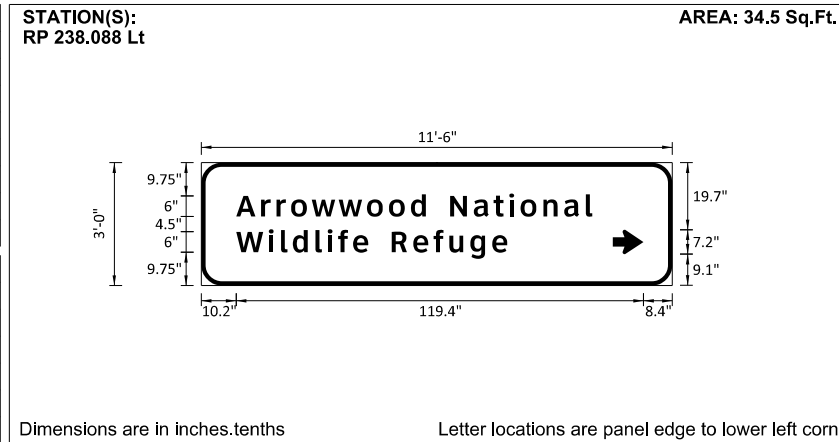
LETTER POSITION (X)														LENGTH	SIZE	SERIES						
A	r	r	o	w	w	o	o	d		N	a	t	i	o	n	a	l		104.4	6/4.9	ClearviewHwy-5-W	
23.4	30.7	35.2	39.5	45.5	53.4	61.7	68.2	74.6	79	86.1	93	98.8	103.4	106.7	113.4	119.5	125.9					

This document was originally issued and sealed by Michael J. Shomion Registration Number PE- 9221, on 01/23/2016 and the original document is stored at the North Dakota Department of Transportation

Sign Details  
Various Locations along US-52

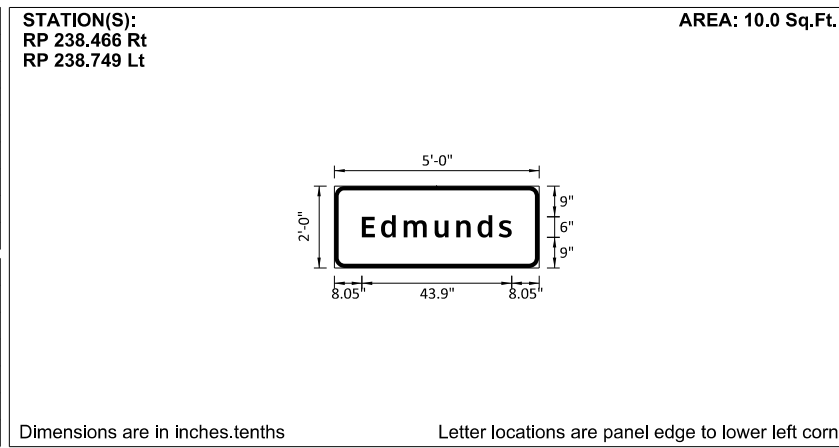
STATE	PROJECT NO.	SECTION NO.	SHEET NO.
ND	SHE-9-999(346)	110	338

<b>SIGN NUMBER</b>	US 52 - SN 19				
<b>WIDTH x HEIGHT</b>	11'-6" x 3'-0"				
<b>BORDER WIDTH</b>	1.25" (inset 0")				
<b>CORNER RADIUS</b>	6"				
<b>MOUNTING</b>	Ground				
<b>BACKGROUND</b>	TYPE: IV Reflective COLOR: Brown				
<b>LEGEND/BORDER</b>	TYPE: IV Reflective COLOR: White				
<b>SYMBOL</b>	<b>X</b>	<b>Y</b>	<b>WID</b>	<b>HT</b>	<b>ANGLE</b>
ARDD	120.6	9.2	7.2	9	0



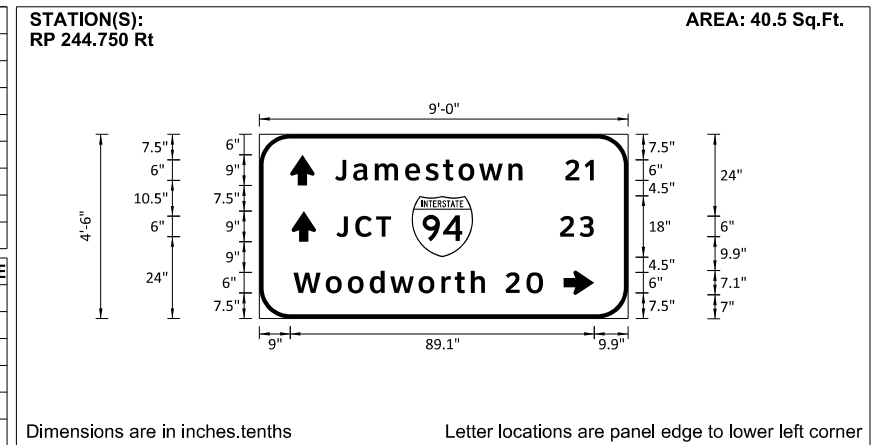
LETTER POSITION (X)													LENGTH	SIZE	SERIES					
A	r	r	o	w	w	o	d	N	a	t	i	o	n	a	l	104.4	6/4.9	ClearviewHwy-5-W		
10.2	17.5	22	26.3	32.3	40.2	48.5	55	61.4	65.8	72.9	79.8	85.6	90.2	93.5	100.2	106.3	112.7			
W	i	l	d	l	i	f	e	R	e	f	u	g	e					79.4	6/4.9	ClearviewHwy-5-W
10.2	19.8	23.3	26.8	33.4	37	40.1	44.5	48.9	55.8	62.1	68.1	72.7	78.8	85.2						

<b>SIGN NUMBER</b>	US 52 - SN 20				
<b>WIDTH x HEIGHT</b>	5'-0" x 2'-0"				
<b>BORDER WIDTH</b>	1.25" (inset 0")				
<b>CORNER RADIUS</b>	3"				
<b>MOUNTING</b>	Ground				
<b>BACKGROUND</b>	TYPE: IV Reflective COLOR: Green				
<b>LEGEND/BORDER</b>	TYPE: IV Reflective COLOR: White				
<b>SYMBOL</b>	<b>X</b>	<b>Y</b>	<b>WID</b>	<b>HT</b>	<b>ANGLE</b>



LETTER POSITION (X)							LENGTH	SIZE	SERIES
E	d	m	u	n	d	s	43.9	6/4.9	ClearviewHwy-5-W
8.1	13.6	20.3	29.4	35.7	41.9	48.1			

<b>SIGN NUMBER</b>	US 52 - SN 21				
<b>WIDTH x HEIGHT</b>	9'-0" x 4'-6"				
<b>BORDER WIDTH</b>	1.25" (inset 0")				
<b>CORNER RADIUS</b>	9"				
<b>MOUNTING</b>	Ground				
<b>BACKGROUND</b>	TYPE: IV Reflective COLOR: Green				
<b>LEGEND/BORDER</b>	TYPE: IV Reflective COLOR: White				



<b>SYMBOL</b>	<b>X</b>	<b>Y</b>	<b>WID</b>	<b>HT</b>	<b>ANGLE</b>
ARDD	9	39	7.1	9	90
ARDD	9.4	22.5	7.1	9	90
M1_1	44.6	18	18	18	0
ARDD	89.1	6.9	7.1	9	0

LETTER POSITION (X)													LENGTH	SIZE	SERIES							
J	a	m	e	s	t	o	w	n	2	1									75.8	6/4.9	ClearviewHwy-5-W	
22.2	27.5	33.8	42.7	48.7	53.8	58.3	64.4	72.9	89.6	95.3												
J	C	T	2	3																75.4	6	ClearviewHwy-5-W
22.6	28.1	34.2	88.1	93.8																		
W	o	o	d	w	o	r	t	h	2	0										73.1	6/4.9	ClearviewHwy-5-W
10	19.5	25.9	32.3	38.3	46.6	53.3	57.2	62	72.1	78.2												

This document was originally issued and sealed by Michael J. Shomion Registration Number PE- 9221, on 01/26/2016 and the original document is stored at the North Dakota Department of Transportation

Sign Details  
  
Various Locations along US-52

<b>SIGN NUMBER</b>	HWY 57 - SN 1					<b>STATION(S):</b>	RP 10.804 Rt					<b>AREA:</b>	16.0 Sq.Ft.								
<b>WIDTH x HEIGHT</b>	8'-0" x 2'-0"																				
<b>BORDER WIDTH</b>	1.25" (inset 0")																				
<b>CORNER RADIUS</b>	3"																				
<b>MOUNTING</b>	Ground																				
<b>BACKGROUND</b>	<b>TYPE:</b> IV Reflective																				
	<b>COLOR:</b> Green																				
<b>LEGEND/BORDER</b>	<b>TYPE:</b> IV Reflective																				
	<b>COLOR:</b> White																				
<b>SYMBOL</b>	<b>X</b>	<b>Y</b>	<b>WID</b>	<b>HT</b>	<b>ANGLE</b>																
ARDD	78.8	8.4	7.1	9	0																

Dimensions are in inches.tenths      Letter locations are panel edge to lower left corner

PANEL STYLE: ND\_Corv\_Destination,ssl

LETTER POSITION (X)											LENGTH	SIZE	SERIES
S	t	M	i	c	h	a	e	l	2		62.8	6/4.9	ClearviewHwy-5-W
10	15.6	18.6	25.3	33	36.3	42.1	48.2	54.3	60.8	68.7			

This document was originally issued and sealed by Michael J. Shomion Registration Number PE- 9221, on 01/23/2016 and the original document is stored at the North Dakota Department of Transportation

Sign Details

Various Locations along ND-57

STATE	PROJECT NO.	SECTION NO.	SHEET NO.
ND	SHE-9-999(346)	110	340

<b>SIGN NUMBER</b>	HWY 57 - SN 2					<b>STATION(S):</b> RP 4.566 RT RP 4.568 LT RP 4.675 RT RP 4.678 LT RP 4.998 RT RP 5.001 LT RP 5.998 RT RP 6.001 LT RP 6.122 LT RP 6.125 RT	<b>AREA: 0.8 Sq.Ft.</b>
<b>WIDTH x HEIGHT</b>	0'-9" x 1'-0"						
<b>BORDER WIDTH</b>	0.38" (inset 0.38")						
<b>CORNER RADIUS</b>	1.5"						
<b>MOUNTING</b>	Ground						
<b>BACKGROUND</b>	<b>TYPE:</b> XI Reflective <b>COLOR:</b> White						
<b>LEGEND/BORDER</b>	<b>TYPE:</b> Non-Reflective <b>COLOR:</b> Black						

SYMBOL	X	Y	WID	HT	ANGLE

Dimensions are in inches.tenths      Letter locations are panel edge to lower left corner

PANEL STYLE: ND\_Mec\_Regulatory\_9x12.ssf

LETTER POSITION (X)											LENGTH	SIZE	SERIES	
P	U	S	H	B	U	T	T	O	N			6.4	1	B 2000
1.3	1.9	2.5	3.1	3.5	4.5	5.1	5.7	6.1	6.6	7.2				
F	O	R										1.6	1	B 2000
3.7	4.2	4.9												
C	R	O	S	S	W	A	L	K				5.2	1	B 2000
1.9	2.5	3.1	3.7	4.2	4.7	5.4	6.1	6.6						
B	E	A	C	O	N							3.4	1	B 2000
2.8	3.4	3.9	4.5	5.1	5.8									
C	R	O	S	S								2.7	1	B 2000
3.1	3.8	4.3	4.9	5.4										
W	I	T	H		C	A	R	E				5.2	1	B 2000
1.9	2.7	3	3.5	3.9	4.9	5.4	6.1	6.7						

This document was originally issued and sealed by Michael J. Shomion Registration Number PE- 9221, on 01/26/2016 and the original document is stored at the North Dakota Department of Transportation

Sign Details

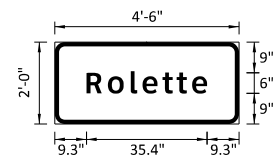
Various Locations along ND-57

STATE	PROJECT NO.	SECTION NO.	SHEET NO.
ND	SHE-9-999(346)	110	341

<b>SIGN NUMBER</b>	HWY 66 - SN 1
<b>WIDTH x HEIGHT</b>	4'-6" x 2'-0"
<b>BORDER WIDTH</b>	1.25" (inset 0")
<b>CORNER RADIUS</b>	3"
<b>MOUNTING</b>	Ground
<b>BACKGROUND</b>	<b>TYPE:</b> IV Reflective <b>COLOR:</b> Green
<b>LEGEND/BORDER</b>	<b>TYPE:</b> IV Reflective <b>COLOR:</b> White

**STATION(S):**  
RP 9.175 Rt  
RP 9.832 Lt

**AREA: 9.0 Sq.Ft.**



Dimensions are in inches.tenths Letter locations are panel edge to lower left corner

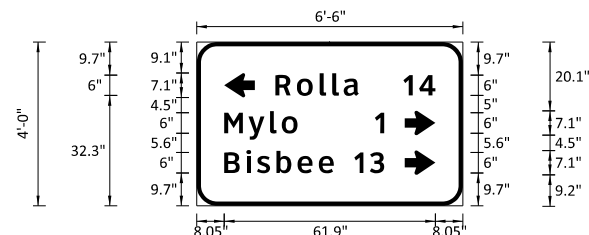
PANEL STYLE: ND\_Conv\_Destination.asd

LETTER POSITION (X)										LENGTH	SIZE	SERIES
R	o	l	e	t	t	e				35.4	6/4.9	ClearviewHwy-5-W
9.3	15.6	22.3	25.7	31.6	35.8	40.3						

<b>SIGN NUMBER</b>	HWY 66 - SN 2
<b>WIDTH x HEIGHT</b>	6'-6" x 4'-0"
<b>BORDER WIDTH</b>	1.25" (inset 0")
<b>CORNER RADIUS</b>	6"
<b>MOUNTING</b>	Ground
<b>BACKGROUND</b>	<b>TYPE:</b> IV Reflective <b>COLOR:</b> Green
<b>LEGEND/BORDER</b>	<b>TYPE:</b> IV Reflective <b>COLOR:</b> White

**STATION(S):**  
RP 19.579 Rt

**AREA: 26.0 Sq.Ft.**



Dimensions are in inches.tenths Letter locations are panel edge to lower left corner

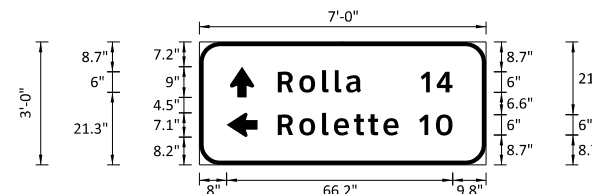
PANEL STYLE: ND\_Conv\_Destination.asd

LETTER POSITION (X)										LENGTH	SIZE	SERIES
R	o	l	l	a	1	4				46.9	6/4.9	ClearviewHwy-5-W
23.1	29.4	36	39.7	43.1	60.6	65.2						
M	y	l	o	1						46.9	6/4.9	ClearviewHwy-5-W
8.1	15.2	21.5	24.9	52.2								
B	i	s	b	e	e	1	3			46.9	6/4.9	ClearviewHwy-5-W
8.1	14.6	17.6	23.4	29.5	35.8	46.2	50.7					

<b>SIGN NUMBER</b>	HWY 66 - SN 3
<b>WIDTH x HEIGHT</b>	7'-0" x 3'-0"
<b>BORDER WIDTH</b>	1.25" (inset 0")
<b>CORNER RADIUS</b>	6"
<b>MOUNTING</b>	Ground
<b>BACKGROUND</b>	<b>TYPE:</b> IV Reflective <b>COLOR:</b> Green
<b>LEGEND/BORDER</b>	<b>TYPE:</b> IV Reflective <b>COLOR:</b> White

**STATION(S):**  
RP 19.773 Lt

**AREA: 21.0 Sq.Ft.**



Dimensions are in inches.tenths Letter locations are panel edge to lower left corner

PANEL STYLE: ND\_Conv\_Destination.asd

LETTER POSITION (X)										LENGTH	SIZE	SERIES
R	o	l	l	a	1	4				51.2	6/4.9	ClearviewHwy-5-W
23	29.3	36	39.7	43	64.8	69.5						
R	o	l	e	t	t	e	1	0		51.2	6/4.9	ClearviewHwy-5-W
23	29.3	36	39.4	45.3	49.4	54	64.4	69.3				

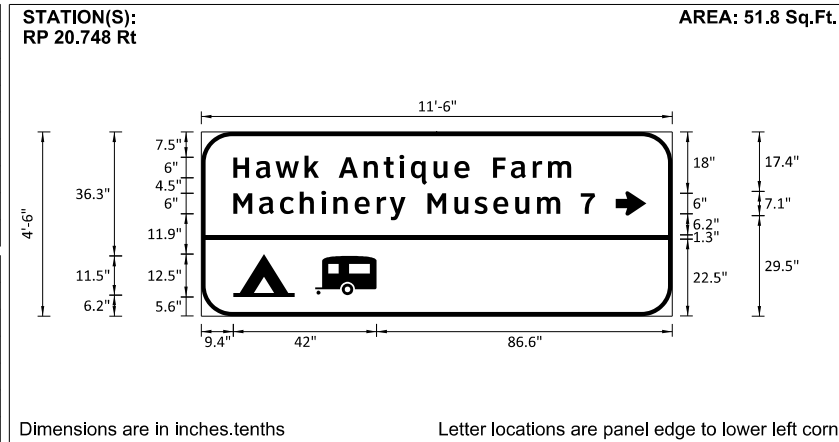
This document was originally issued and sealed by Michael J. Shomion Registration Number PE- 9221, on 01/23/2016 and the original document is stored at the North Dakota Department of Transportation

Sign Details

Various Locations along ND-66

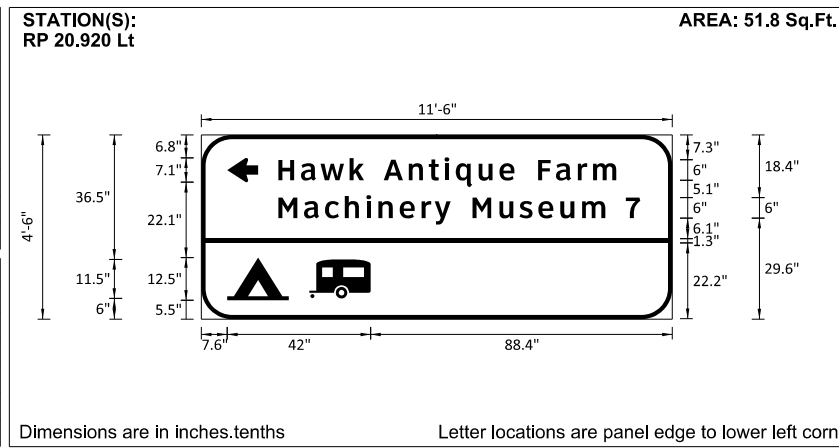
	STATE	PROJECT NO.	SECTION NO.	SHEET NO.
	ND	SHE-9-999(346)	110	342

<b>SIGN NUMBER</b>	HWY 66 - SN 4				
<b>WIDTH x HEIGHT</b>	11'-6" x 4'-6"				
<b>BORDER WIDTH</b>	1.25" (inset 0")				
<b>CORNER RADIUS</b>	9"				
<b>MOUNTING</b>	Ground				
<b>BACKGROUND</b>	<b>TYPE:</b> IV Reflective <b>COLOR:</b> Brown / Brown				
<b>LEGEND/BORDER</b>	<b>TYPE:</b> IV Reflective <b>COLOR:</b> White				
<b>SYMBOL</b>	<b>X</b>	<b>Y</b>	<b>WID</b>	<b>HT</b>	<b>ANGLE</b>
ARDD	121.4	29.5	7.1	9	0
Camping	9.4	5.7	18	12.5	0
Trailer Camping	33.4	6.2	18	11.5	0



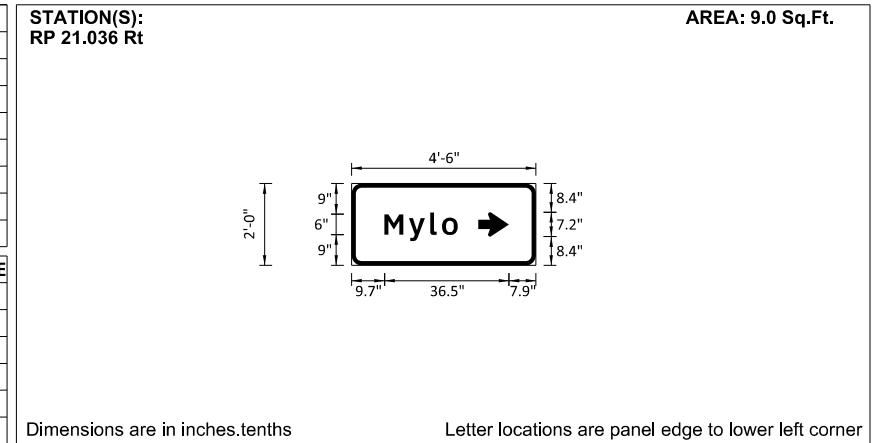
LETTER POSITION (X)													LENGTH	SIZE	SERIES					
H	a	w	k	A	n	t	i	q	u	e	F	a	r	m		99	6/4.9	ClearviewHwy-5-W		
9.4	16	21.7	30.3	34.5	40.3	47.6	53.4	58.1	61.4	68	74.2	78.6	85.5	90.7	97.1	101.6				
M	a	c	h	i	n	e	r	y	M	u	s	e	u	m	7		106	6/4.9	ClearviewHwy-5-W	
9.4	16.9	23	28.8	35.2	38.7	44.9	51.4	55.2	59.9	66.3	74.1	80	85.5	92	98.4	111.2				

<b>SIGN NUMBER</b>	HWY 66 - SN 5				
<b>WIDTH x HEIGHT</b>	11'-6" x 4'-6"				
<b>BORDER WIDTH</b>	1.25" (inset 0")				
<b>CORNER RADIUS</b>	9"				
<b>MOUNTING</b>	Ground				
<b>BACKGROUND</b>	<b>TYPE:</b> IV Reflective <b>COLOR:</b> Brown / Brown				
<b>LEGEND/BORDER</b>	<b>TYPE:</b> IV Reflective <b>COLOR:</b> White				
<b>SYMBOL</b>	<b>X</b>	<b>Y</b>	<b>WID</b>	<b>HT</b>	<b>ANGLE</b>
ARDD	7.6	40.1	7.1	9	180
Camping	7.6	5.5	18	12.5	0
Trailer Camping	31.6	6	18	11.5	0



LETTER POSITION (X)													LENGTH	SIZE	SERIES					
H	a	w	k	A	n	t	i	q	u	e	F	a	r	m		99	6/4.9	ClearviewHwy-5-W		
22.6	29.2	34.9	43.5	47.7	53.5	60.8	66.6	71.3	74.6	81.2	87.4	91.8	98.7	103.9	110.3	114.8				
M	a	c	h	i	n	e	r	y	M	u	s	e	u	m	7		106	6/4.9	ClearviewHwy-5-W	
22.6	30.1	36.2	42	48.4	51.9	58.1	64.6	68.4	73.1	79.5	87.3	93.2	98.7	105.2	111.6	124.4				

<b>SIGN NUMBER</b>	HWY 66 - SN 6				
<b>WIDTH x HEIGHT</b>	4'-6" x 2'-0"				
<b>BORDER WIDTH</b>	1.25" (inset 0")				
<b>CORNER RADIUS</b>	3"				
<b>MOUNTING</b>	Ground				
<b>BACKGROUND</b>	<b>TYPE:</b> IV Reflective <b>COLOR:</b> Green				
<b>LEGEND/BORDER</b>	<b>TYPE:</b> IV Reflective <b>COLOR:</b> White				
<b>SYMBOL</b>	<b>X</b>	<b>Y</b>	<b>WID</b>	<b>HT</b>	<b>ANGLE</b>
ARDD	37.1	8.4	7.2	9	0



LETTER POSITION (X)					LENGTH	SIZE	SERIES
M	y	l	o		21.5	6/4.9	ClearviewHwy-5-W
9.7	16.8	23	26.5				

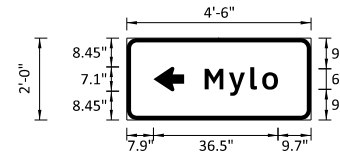
This document was originally issued and sealed by Michael J. Shomion Registration Number PE- 9221, on 01/26/2016 and the original document is stored at the North Dakota Department of Transportation

Sign Details  
Various Locations along ND-66

STATE	PROJECT NO.	SECTION NO.	SHEET NO.
ND	SHE-9-999(346)	110	343

<b>SIGN NUMBER</b>	HWY 66 - SN 7
<b>WIDTH x HEIGHT</b>	4'-6" x 2'-0"
<b>BORDER WIDTH</b>	1.25" (inset 0")
<b>CORNER RADIUS</b>	3"
<b>MOUNTING</b>	Ground
<b>BACKGROUND</b>	<b>TYPE:</b> IV Reflective <b>COLOR:</b> Green
<b>LEGEND/BORDER</b>	<b>TYPE:</b> IV Reflective <b>COLOR:</b> White
<b>SYMBOL</b>	<b>X</b> <b>Y</b> <b>WID</b> <b>HT</b> <b>ANGLE</b>
ARDD	7.9 8.4 7.1 9 180

**STATION(S):**  
RP 21.182 Lt **AREA: 9.0 Sq.Ft.**



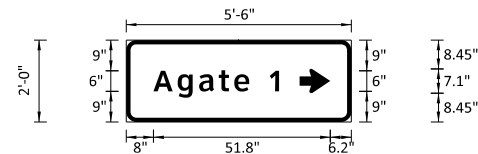
Dimensions are in inches.tenths Letter locations are panel edge to lower left corner

PANEL STYLE: ND\_Conv\_Destination.asd

LETTER POSITION (X)					LENGTH	SIZE	SERIES
M	y	l	o		21.5	6/4.9	ClearviewHwy-5-W
22.9	30	36.2	39.7				

<b>SIGN NUMBER</b>	HWY 66 - SN 8
<b>WIDTH x HEIGHT</b>	5'-6" x 2'-0"
<b>BORDER WIDTH</b>	1.25" (inset 0")
<b>CORNER RADIUS</b>	3"
<b>MOUNTING</b>	Ground
<b>BACKGROUND</b>	<b>TYPE:</b> IV Reflective <b>COLOR:</b> Green
<b>LEGEND/BORDER</b>	<b>TYPE:</b> IV Reflective <b>COLOR:</b> White
<b>SYMBOL</b>	<b>X</b> <b>Y</b> <b>WID</b> <b>HT</b> <b>ANGLE</b>
ARDD	50.8 8.4 7.1 9 0

**STATION(S):**  
RP 27.004 Rt **AREA: 11.0 Sq.Ft.**



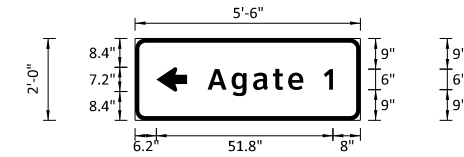
Dimensions are in inches.tenths Letter locations are panel edge to lower left corner

PANEL STYLE: ND\_Conv\_Destination.asd

LETTER POSITION (X)					LENGTH	SIZE	SERIES
A	g	a	t	e	1		
8	15.1	21.4	27.2	31.7	42.1	36.8	6/4.9 ClearviewHwy-5-W

<b>SIGN NUMBER</b>	HWY 66 - SN 9
<b>WIDTH x HEIGHT</b>	5'-6" x 2'-0"
<b>BORDER WIDTH</b>	1.25" (inset 0")
<b>CORNER RADIUS</b>	3"
<b>MOUNTING</b>	Ground
<b>BACKGROUND</b>	<b>TYPE:</b> IV Reflective <b>COLOR:</b> Green
<b>LEGEND/BORDER</b>	<b>TYPE:</b> IV Reflective <b>COLOR:</b> White
<b>SYMBOL</b>	<b>X</b> <b>Y</b> <b>WID</b> <b>HT</b> <b>ANGLE</b>
ARDD	6.2 8.4 7.2 9 180

**STATION(S):**  
RP 27.156 Lt **AREA: 11.0 Sq.Ft.**



Dimensions are in inches.tenths Letter locations are panel edge to lower left corner

PANEL STYLE: ND\_Conv\_Destination.asd

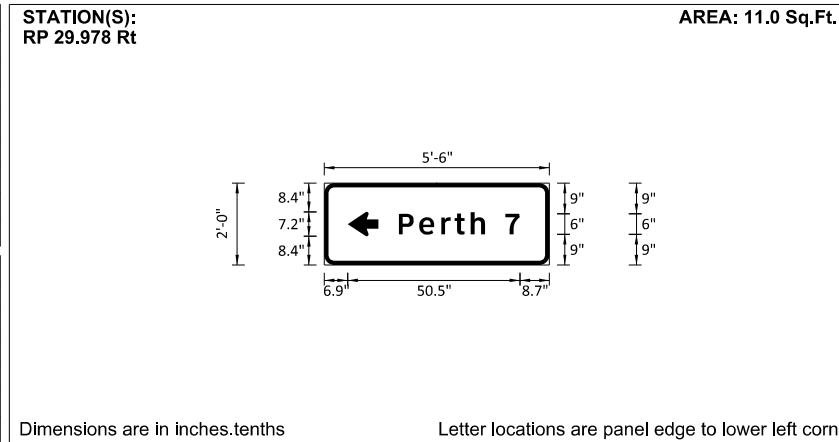
LETTER POSITION (X)					LENGTH	SIZE	SERIES
A	g	a	t	e	1	36.8	6/4.9 ClearviewHwy-5-W
21.2	28.3	34.6	40.4	44.9	55.3		

This document was originally issued and sealed by Michael J. Shomion Registration Number PE- 9221, on 01/23/2016 and the original document is stored at the North Dakota Department of Transportation

Sign Details  
  
Various Locations along ND-66

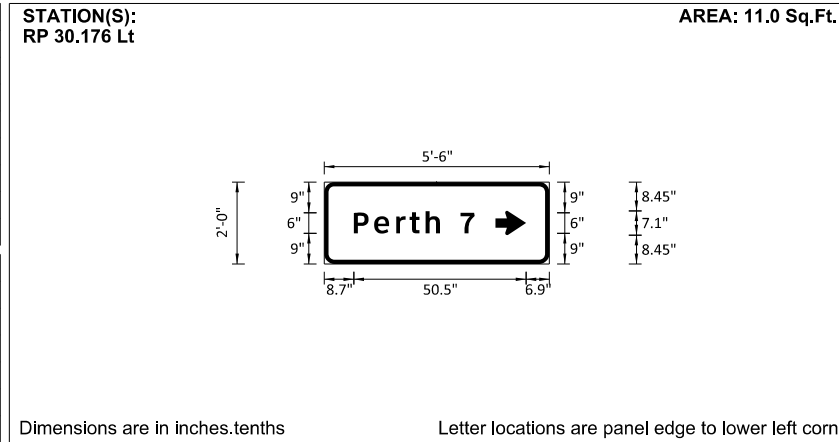
STATE	PROJECT NO.	SECTION NO.	SHEET NO.
ND	SHE-9-999(346)	110	344

<b>SIGN NUMBER</b>	HWY 66 - SN 10				
<b>WIDTH x HEIGHT</b>	5'-6" x 2'-0"				
<b>BORDER WIDTH</b>	1.25" (inset 0")				
<b>CORNER RADIUS</b>	3"				
<b>MOUNTING</b>	Ground				
<b>BACKGROUND</b>	<b>TYPE:</b> IV Reflective				
	<b>COLOR:</b> Green				
<b>LEGEND/BORDER</b>	<b>TYPE:</b> IV Reflective				
	<b>COLOR:</b> White				
<b>SYMBOL</b>	<b>X</b>	<b>Y</b>	<b>WID</b>	<b>HT</b>	<b>ANGLE</b>
ARDD	6.9	8.4	7.2	9	180



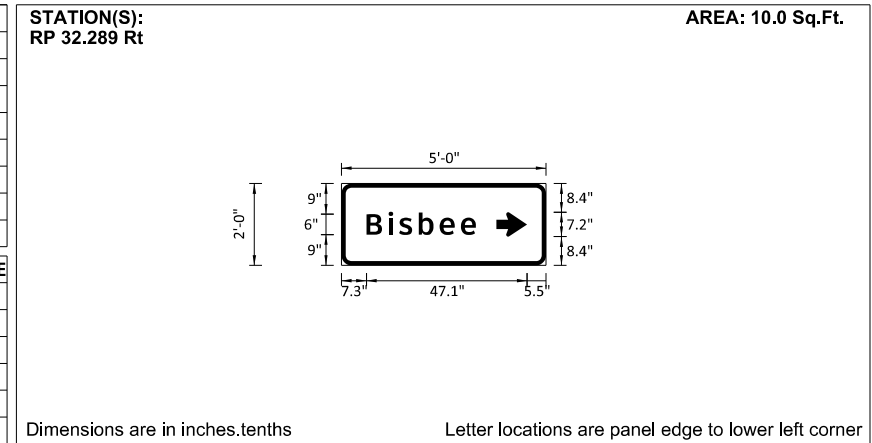
LETTER POSITION (X)						LENGTH	SIZE	SERIES
P	e	r	t	h	7	35.5	6/4.9	ClearviewHwy-5-W
21.9	27.8	34.3	38.2	42.9	53.1			

<b>SIGN NUMBER</b>	HWY 66 - SN 11				
<b>WIDTH x HEIGHT</b>	5'-6" x 2'-0"				
<b>BORDER WIDTH</b>	1.25" (inset 0")				
<b>CORNER RADIUS</b>	3"				
<b>MOUNTING</b>	Ground				
<b>BACKGROUND</b>	<b>TYPE:</b> IV Reflective				
	<b>COLOR:</b> Green				
<b>LEGEND/BORDER</b>	<b>TYPE:</b> IV Reflective				
	<b>COLOR:</b> White				
<b>SYMBOL</b>	<b>X</b>	<b>Y</b>	<b>WID</b>	<b>HT</b>	<b>ANGLE</b>
ARDD	50.1	8.4	7.1	9	0



LETTER POSITION (X)						LENGTH	SIZE	SERIES
P	e	r	t	h	7	35.5	6/4.9	ClearviewHwy-5-W
8.7	14.6	21.1	25	29.8	39.9			

<b>SIGN NUMBER</b>	HWY 66 - SN 12				
<b>WIDTH x HEIGHT</b>	5'-0" x 2'-0"				
<b>BORDER WIDTH</b>	1.25" (inset 0")				
<b>CORNER RADIUS</b>	3"				
<b>MOUNTING</b>	Ground				
<b>BACKGROUND</b>	<b>TYPE:</b> IV Reflective				
	<b>COLOR:</b> Green				
<b>LEGEND/BORDER</b>	<b>TYPE:</b> IV Reflective				
	<b>COLOR:</b> White				



<b>SYMBOL</b>	<b>X</b>	<b>Y</b>	<b>WID</b>	<b>HT</b>	<b>ANGLE</b>
ARDD	45.5	8.4	7.2	9	0

LETTER POSITION (X)						LENGTH	SIZE	SERIES
B	i	s	b	e	e	32.1	6/4.9	ClearviewHwy-5-W
7.4	13.8	16.9	22.7	28.8	35			

This document was originally issued and sealed by Michael J. Shomion Registration Number PE- 9221, on 01/23/2016 and the original document is stored at the North Dakota Department of Transportation

Sign Details

Various Locations along ND-66

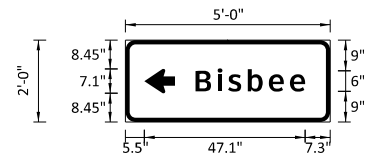


STATE	PROJECT NO.	SECTION NO.	SHEET NO.
ND	SHE-9-999(346)	110	345

<b>SIGN NUMBER</b>	HWY 66 - SN 13				
<b>WIDTH x HEIGHT</b>	5'-0" x 2'-0"				
<b>BORDER WIDTH</b>	1.25" (inset 0")				
<b>CORNER RADIUS</b>	3"				
<b>MOUNTING</b>	Ground				
<b>BACKGROUND</b>	<b>TYPE:</b> IV Reflective				
	<b>COLOR:</b> Green				
<b>LEGEND/BORDER</b>	<b>TYPE:</b> IV Reflective				
	<b>COLOR:</b> White				
<b>SYMBOL</b>	<b>X</b>	<b>Y</b>	<b>WID</b>	<b>HT</b>	<b>ANGLE</b>
ARDD	5.5	8.4	7.1	9	180

**STATION(S):**  
RP 32.447 Lt

**AREA: 10.0 Sq.Ft.**



Dimensions are in inches.tenths Letter locations are panel edge to lower left corner

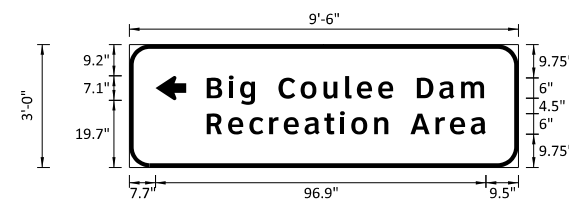
PANEL STYLE: ND\_Conv\_Destination.asd

LETTER POSITION (X)													LENGTH	SIZE	SERIES
B	i	s	b	e	e								32.1	6/4.9	ClearviewHwy-5-W
20.5	27	30.1	35.9	42	48.2										

<b>SIGN NUMBER</b>	HWY 66 - SN 14				
<b>WIDTH x HEIGHT</b>	9'-6" x 3'-0"				
<b>BORDER WIDTH</b>	1.25" (inset 0")				
<b>CORNER RADIUS</b>	6"				
<b>MOUNTING</b>	Ground				
<b>BACKGROUND</b>	<b>TYPE:</b> IV Reflective				
	<b>COLOR:</b> Brown				
<b>LEGEND/BORDER</b>	<b>TYPE:</b> IV Reflective				
	<b>COLOR:</b> White				
<b>SYMBOL</b>	<b>X</b>	<b>Y</b>	<b>WID</b>	<b>HT</b>	<b>ANGLE</b>
ARDD	7.7	19.7	7.1	9	180

**STATION(S):**  
RP 33.192 Rt

**AREA: 28.5 Sq.Ft.**



Dimensions are in inches.tenths Letter locations are panel edge to lower left corner

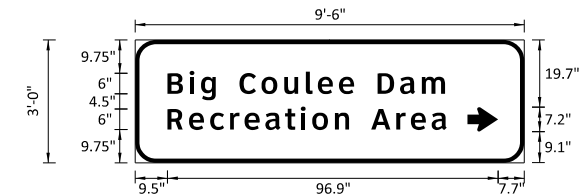
PANEL STYLE: ND\_Conv\_Recreation.asd

LETTER POSITION (X)													LENGTH	SIZE	SERIES					
B	i	g		C	o	u	l	e	e		D	a	m					81.3	6/4.9	ClearviewHwy-5-W
22.7	29.2	32.5	36.8	43.7	50.2	56.9	63.3	66.7	72.9	77.4	84.3	90.8	97.2							
R	e	c	r	e	a	t	i	o	n		A	r	e	a				81.9	6/4.9	ClearviewHwy-5-W
22.7	29	35.2	41	45.3	51.4	57.1	61.8	65.1	71.8	75.9	82.4	89.7	94	100.1						

<b>SIGN NUMBER</b>	HWY 66 - SN 15				
<b>WIDTH x HEIGHT</b>	9'-6" x 3'-0"				
<b>BORDER WIDTH</b>	1.25" (inset 0")				
<b>CORNER RADIUS</b>	6"				
<b>MOUNTING</b>	Ground				
<b>BACKGROUND</b>	<b>TYPE:</b> IV Reflective				
	<b>COLOR:</b> Brown				
<b>LEGEND/BORDER</b>	<b>TYPE:</b> IV Reflective				
	<b>COLOR:</b> White				

**STATION(S):**  
RP 33.395 Lt

**AREA: 28.5 Sq.Ft.**



Dimensions are in inches.tenths Letter locations are panel edge to lower left corner

PANEL STYLE: ND\_Conv\_Recreation.asd

LETTER POSITION (X)													LENGTH	SIZE	SERIES					
B	i	g		C	o	u	l	e	e		D	a	m					81.3	6/4.9	ClearviewHwy-5-W
9.5	16	19.3	23.6	30.5	37	43.7	50.1	53.5	59.7	64.2	71.1	77.6	84							
R	e	c	r	e	a	t	i	o	n		A	r	e	a				81.9	6/4.9	ClearviewHwy-5-W
9.5	15.8	22	27.8	32.1	38.2	43.9	48.6	51.9	58.5	62.7	69.2	76.5	80.8	86.9						

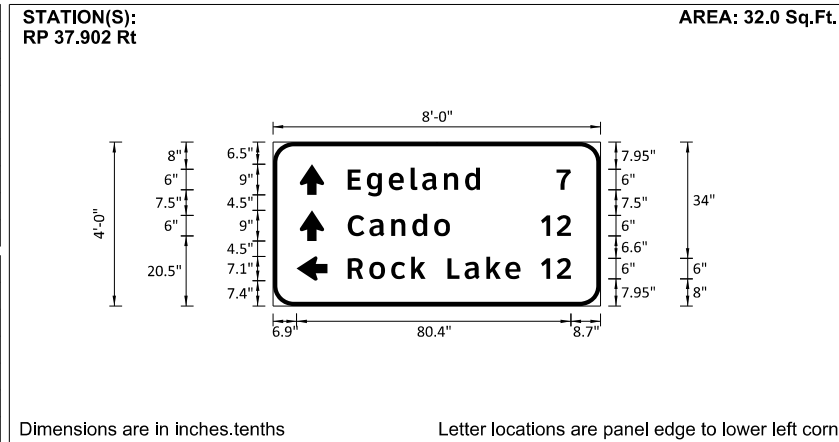
This document was originally issued and sealed by Michael J. Shomion Registration Number PE- 9221, on 01/23/2016 and the original document is stored at the North Dakota Department of Transportation

Sign Details

Various Locations along ND-66

STATE	PROJECT NO.	SECTION NO.	SHEET NO.
ND	SHE-9-999(346)	110	346

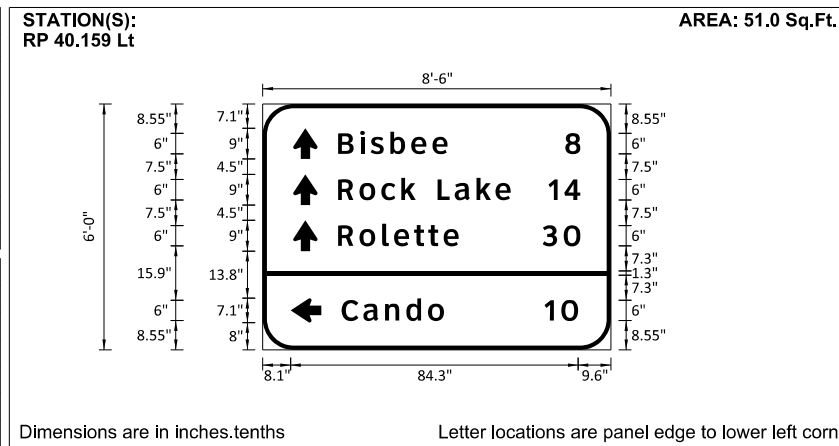
<b>SIGN NUMBER</b>	HWY 66 - SN 16				
<b>WIDTH x HEIGHT</b>	8'-0" x 4'-0"				
<b>BORDER WIDTH</b>	1.25" (inset 0")				
<b>CORNER RADIUS</b>	6"				
<b>MOUNTING</b>	Ground				
<b>BACKGROUND</b>	TYPE: IV Reflective COLOR: Green				
<b>LEGEND/BORDER</b>	TYPE: IV Reflective COLOR: White				
<b>SYMBOL</b>	<b>X</b>	<b>Y</b>	<b>WID</b>	<b>HT</b>	<b>ANGLE</b>
ARDD	7.8	32.5	7.1	9	90
ARDD	7.8	19	7.1	9	90
ARDD	6.9	7.4	7.1	9	180



PANEL STYLE: ND\_Conv\_Destination.asd

LETTER POSITION (X)										LENGTH	SIZE	SERIES	
E	g	e	l	a	n	d	7			65.4	6/4.9	ClearviewHwy-5-W	
21.9	27.5	33.9	40.4	43.7	50.1	56.3	83						
C	a	n	d	o	1	2				65.4	6/4.9	ClearviewHwy-5-W	
21.9	28.3	34.6	40.8	47.2	78.5	83.1							
R	o	c	k	L	a	k	e	1	2	65.4	6/4.9	ClearviewHwy-5-W	
21.9	28.2	34.6	40.5	44.7	51.1	56.2	62.5	68.1	78.5	83.1			

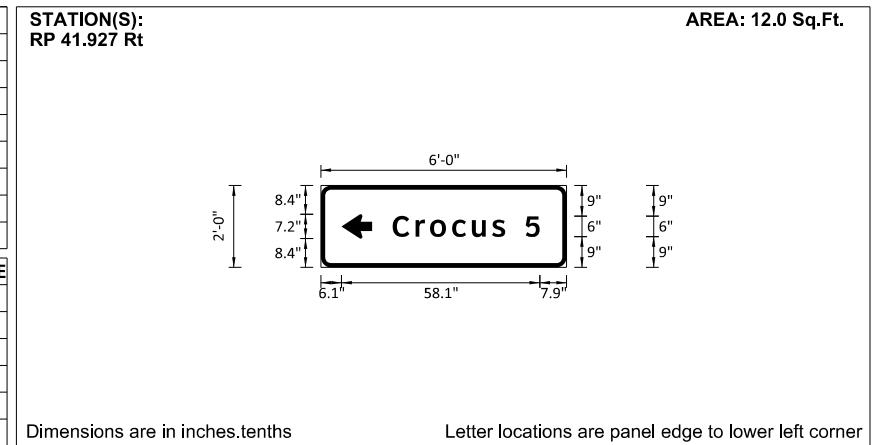
<b>SIGN NUMBER</b>	HWY 66 - SN 17				
<b>WIDTH x HEIGHT</b>	8'-6" x 6'-0"				
<b>BORDER WIDTH</b>	1.25" (inset 0")				
<b>CORNER RADIUS</b>	9"				
<b>MOUNTING</b>	Ground				
<b>BACKGROUND</b>	TYPE: IV Reflective COLOR: Green / Green				
<b>LEGEND/BORDER</b>	TYPE: IV Reflective COLOR: White				
<b>SYMBOL</b>	<b>X</b>	<b>Y</b>	<b>WID</b>	<b>HT</b>	<b>ANGLE</b>
ARDD	8.9	55.9	7.1	9	90
ARDD	8.9	42.4	7.1	9	90
ARDD	8.9	28.9	7.1	9	90
ARDD	8.1	8	7.1	9	180



PANEL STYLE: ND\_Conv\_Distance.asd

LETTER POSITION (X)										LENGTH	SIZE	SERIES	
B	i	s	b	e	e	8				71	6/4.9	ClearviewHwy-5-W	
22	28.5	31.6	37.4	43.5	49.7	88.7							
R	o	c	k	L	a	k	e	1	4	71	6/4.9	ClearviewHwy-5-W	
22	28.3	34.8	40.6	44.8	51.2	56.3	62.6	68.2	83.7	88.3			
R	o	l	e	t	t	e	3	0		71	6/4.9	ClearviewHwy-5-W	
22	28.3	35	38.5	44.3	48.5	53	82	88.2					
C	a	n	d	o	1	0				69.3	6/4.9	ClearviewHwy-5-W	
23.1	29.5	35.8	42	48.4	82.6	87.5							

<b>SIGN NUMBER</b>	HWY 66 - SN 18				
<b>WIDTH x HEIGHT</b>	6'-0" x 2'-0"				
<b>BORDER WIDTH</b>	1.25" (inset 0")				
<b>CORNER RADIUS</b>	3"				
<b>MOUNTING</b>	Ground				
<b>BACKGROUND</b>	TYPE: IV Reflective COLOR: Green				
<b>LEGEND/BORDER</b>	TYPE: IV Reflective COLOR: White				
<b>SYMBOL</b>	<b>X</b>	<b>Y</b>	<b>WID</b>	<b>HT</b>	<b>ANGLE</b>
ARDD	6.1	8.4	7.2	9	180



PANEL STYLE: ND\_Conv\_Destination.asd

LETTER POSITION (X)										LENGTH	SIZE	SERIES
C	r	o	c	u	s	5				43.1	6/4.9	ClearviewHwy-5-W
21.1	27.8	32	38.5	44.3	50.2	60						

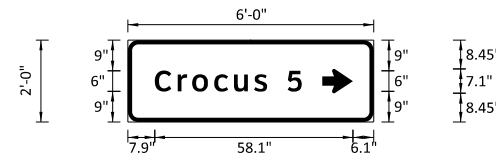
This document was originally issued and sealed by Michael J. Shomion Registration Number PE- 9221, on 01/26/2016 and the original document is stored at the North Dakota Department of Transportation

Sign Details  
  
Various Locations along ND-66

	STATE	PROJECT NO.	SECTION NO.	SHEET NO.
	ND	SHE-9-999(346)	110	347

<b>SIGN NUMBER</b>	HWY 66 - SN 19				
<b>WIDTH x HEIGHT</b>	6'-0" x 2'-0"				
<b>BORDER WIDTH</b>	1.25" (inset 0")				
<b>CORNER RADIUS</b>	3"				
<b>MOUNTING</b>	Ground				
<b>BACKGROUND</b>	<b>TYPE:</b> IV Reflective				
	<b>COLOR:</b> Green				
<b>LEGEND/BORDER</b>	<b>TYPE:</b> IV Reflective				
	<b>COLOR:</b> White				
<b>SYMBOL</b>	<b>X</b>	<b>Y</b>	<b>WID</b>	<b>HT</b>	<b>ANGLE</b>
ARDD	56.9	8.4	7.1	9	0

**STATION(S):** RP 42.172 Lt **AREA: 12.0 Sq.Ft.**



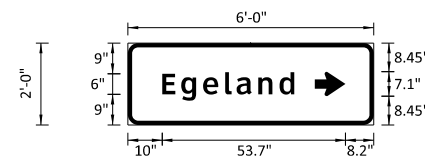
Dimensions are in inches.tenths Letter locations are panel edge to lower left corner

PANEL STYLE: ND\_Conv\_Destination.asd

LETTER POSITION (X)							LENGTH	SIZE	SERIES
C	r	o	c	u	s	5	43.1	6/4.9	ClearviewHwy-5-W
7.9	14.6	18.8	25.3	31.1	37	46.8			

<b>SIGN NUMBER</b>	HWY 66 - SN 20				
<b>WIDTH x HEIGHT</b>	6'-0" x 2'-0"				
<b>BORDER WIDTH</b>	1.25" (inset 0")				
<b>CORNER RADIUS</b>	3"				
<b>MOUNTING</b>	Ground				
<b>BACKGROUND</b>	<b>TYPE:</b> IV Reflective				
	<b>COLOR:</b> Green				
<b>LEGEND/BORDER</b>	<b>TYPE:</b> IV Reflective				
	<b>COLOR:</b> White				
<b>SYMBOL</b>	<b>X</b>	<b>Y</b>	<b>WID</b>	<b>HT</b>	<b>ANGLE</b>
ARDD	54.8	8.4	7.2	9	0

**STATION(S):** RP 44.915 Rt **AREA: 12.0 Sq.Ft.**



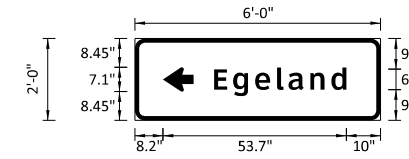
Dimensions are in inches.tenths Letter locations are panel edge to lower left corner

PANEL STYLE: ND\_Conv\_Destination.asd

LETTER POSITION (X)							LENGTH	SIZE	SERIES
E	g	e	l	a	n	d	38.7	6/4.9	ClearviewHwy-5-W
10	15.6	22	28.5	31.8	38.2	44.4			

<b>SIGN NUMBER</b>	HWY 66 - SN 21				
<b>WIDTH x HEIGHT</b>	6'-0" x 2'-0"				
<b>BORDER WIDTH</b>	1.25" (inset 0")				
<b>CORNER RADIUS</b>	3"				
<b>MOUNTING</b>	Ground				
<b>BACKGROUND</b>	<b>TYPE:</b> IV Reflective				
	<b>COLOR:</b> Green				
<b>LEGEND/BORDER</b>	<b>TYPE:</b> IV Reflective				
	<b>COLOR:</b> White				
<b>SYMBOL</b>	<b>X</b>	<b>Y</b>	<b>WID</b>	<b>HT</b>	<b>ANGLE</b>
ARDD	8.2	8.4	7.1	9	180

**STATION(S):** RP 45.078 Lt **AREA: 12.0 Sq.Ft.**



Dimensions are in inches.tenths Letter locations are panel edge to lower left corner

PANEL STYLE: ND\_Conv\_Destination.asd

LETTER POSITION (X)							LENGTH	SIZE	SERIES
E	g	e	l	a	n	d	38.7	6/4.9	ClearviewHwy-5-W
23.2	28.8	35.2	41.7	45	51.4	57.6			

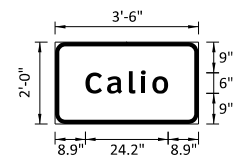
This document was originally issued and sealed by Michael J. Shomion Registration Number PE- 9221, on 01/23/2016 and the original document is stored at the North Dakota Department of Transportation

Sign Details  
Various Locations along ND-66

	STATE	PROJECT NO.	SECTION NO.	SHEET NO.
	ND	SHE-9-999(346)	110	348

<b>SIGN NUMBER</b>	HWY 66 - SN 22
<b>WIDTH x HEIGHT</b>	3'-6" x 2'-0"
<b>BORDER WIDTH</b>	1.25" (inset 0")
<b>CORNER RADIUS</b>	3"
<b>MOUNTING</b>	Ground
<b>BACKGROUND</b>	<b>TYPE:</b> IV Reflective <b>COLOR:</b> Green
<b>LEGEND/BORDER</b>	<b>TYPE:</b> IV Reflective <b>COLOR:</b> White

**STATION(S):**  
RP 52.578 RT  
RP 52.703 Lt  
**AREA: 7.0 Sq.Ft.**



Dimensions are in inches.tenths Letter locations are panel edge to lower left corner

SYMBOL	X	Y	WID	HT	ANGLE

**LETTER POSITION (X)**      **LENGTH** **SIZE** **SERIES**

C	a	l	i	o							24.2	6/4.9	ClearviewHwy-5-W
8.9	15.2	21.6	25.2	28.5									


<b>SIGN NUMBER</b>	HWY 66 - SN 23
<b>WIDTH x HEIGHT</b>	9'-6" x 4'-0"
<b>BORDER WIDTH</b>	1.25" (inset 0")
<b>CORNER RADIUS</b>	6"
<b>MOUNTING</b>	Ground
<b>BACKGROUND</b>	<b>TYPE:</b> IV Reflective <b>COLOR:</b> Green
<b>LEGEND/BORDER</b>	<b>TYPE:</b> IV Reflective <b>COLOR:</b> White

**STATION(S):**  
RP 56.878 Rt  
**AREA: 38.0 Sq.Ft.**



Dimensions are in inches.tenths Letter locations are panel edge to lower left corner

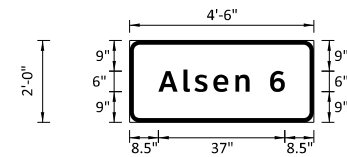
SYMBOL	X	Y	WID	HT	ANGLE
ARDD	8.8	31.8	7.1	9	180
ARDD	96.2	20.7	7.1	9	0
ARDD	96.2	9.1	7.1	9	0

**LETTER POSITION (X)**      **LENGTH** **SIZE** **SERIES**

M	u	n	i	c	h	3										81.4	6/4.9	ClearviewHwy-5-W															
23.8	31.6	38	44.3	47.7	53.5	101																											
A	l	s	e	n	6											81.4	6/4.9	ClearviewHwy-5-W															
8.8	16.1	19.3	24.9	31.3	85.9																												
S	t	a	r	k	w	e	a	t	h	e	r	1	5																	81.4	6/4.9	ClearviewHwy-5-W	
8.8	14.5	18.9	25.2	29.7	34.9	43.2	49.3	55.1	59.8	66	72.5	81.2	86.1																				


<b>SIGN NUMBER</b>	HWY 66 - SN 24
<b>WIDTH x HEIGHT</b>	4'-6" x 2'-0"
<b>BORDER WIDTH</b>	1.25" (inset 0")
<b>CORNER RADIUS</b>	3"
<b>MOUNTING</b>	Ground
<b>BACKGROUND</b>	<b>TYPE:</b> IV Reflective <b>COLOR:</b> Green
<b>LEGEND/BORDER</b>	<b>TYPE:</b> IV Reflective <b>COLOR:</b> White

**STATION(S):**  
RP 57.049 Rt  
**AREA: 9.0 Sq.Ft.**



Dimensions are in inches.tenths Letter locations are panel edge to lower left corner

SYMBOL	X	Y	WID	HT	ANGLE

**LETTER POSITION (X)**      **LENGTH** **SIZE** **SERIES**

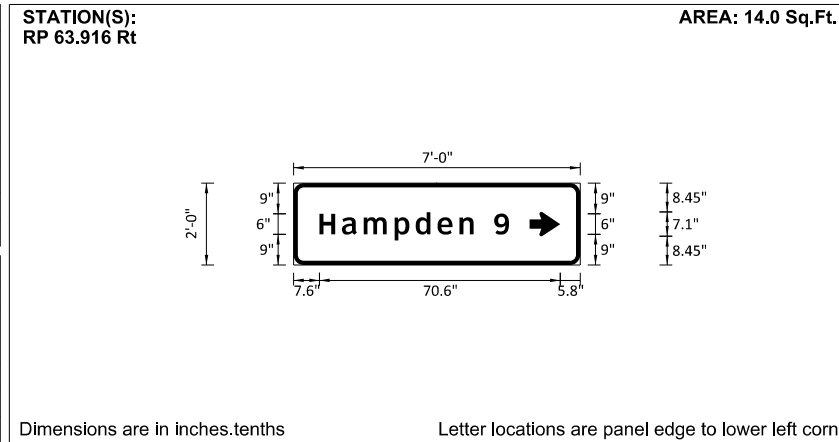
A	l	s	e	n	6										37	6/4.9	ClearviewHwy-5-W
8.5	15.8	19	24.5	31	41.2												


This document was originally issued and sealed by Michael J. Shomion Registration Number PE- 9221, on 01/23/2016 and the original document is stored at the North Dakota Department of Transportation

Sign Details  
Various Locations along ND-66

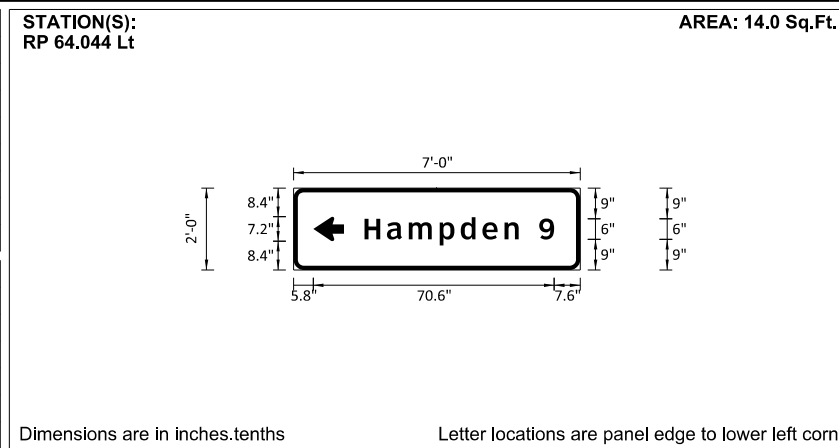
STATE	PROJECT NO.	SECTION NO.	SHEET NO.
ND	SHE-9-999(346)	110	349

<b>SIGN NUMBER</b>	HWY 66 - SN 25				
<b>WIDTH x HEIGHT</b>	7'-0" x 2'-0"				
<b>BORDER WIDTH</b>	1.25" (inset 0")				
<b>CORNER RADIUS</b>	3"				
<b>MOUNTING</b>	Ground				
<b>BACKGROUND</b>	TYPE: IV Reflective COLOR: Green				
<b>LEGEND/BORDER</b>	TYPE: IV Reflective COLOR: White				
<b>SYMBOL</b>	<b>X</b>	<b>Y</b>	<b>WID</b>	<b>HT</b>	<b>ANGLE</b>
ARDD	69.2	8.4	7.1	9	0



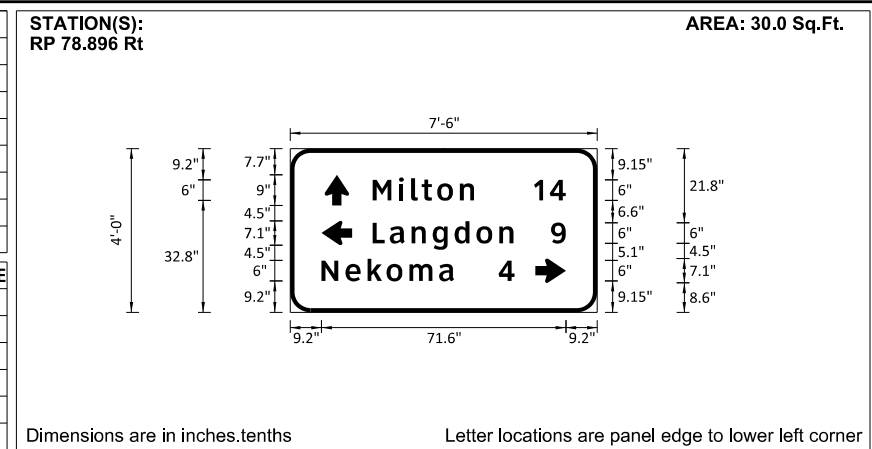
LETTER POSITION (X)										LENGTH	SIZE	SERIES
H	a	m	p	d	e	n	9			55.6	6/4.9	ClearviewHwy-5-W
7.6	14.2	20.6	29.6	35.8	42.2	48.7	58.8					

<b>SIGN NUMBER</b>	HWY 66 - SN 26				
<b>WIDTH x HEIGHT</b>	7'-0" x 2'-0"				
<b>BORDER WIDTH</b>	1.25" (inset 0")				
<b>CORNER RADIUS</b>	3"				
<b>MOUNTING</b>	Ground				
<b>BACKGROUND</b>	TYPE: IV Reflective COLOR: Green				
<b>LEGEND/BORDER</b>	TYPE: IV Reflective COLOR: White				
<b>SYMBOL</b>	<b>X</b>	<b>Y</b>	<b>WID</b>	<b>HT</b>	<b>ANGLE</b>
ARDD	5.8	8.4	7.2	9	180



LETTER POSITION (X)										LENGTH	SIZE	SERIES
H	a	m	p	d	e	n	9			55.6	6/4.9	ClearviewHwy-5-W
20.8	27.4	33.8	42.8	49	55.4	61.9	72					

<b>SIGN NUMBER</b>	HWY 66 - SN 27				
<b>WIDTH x HEIGHT</b>	7'-6" x 4'-0"				
<b>BORDER WIDTH</b>	1.25" (inset 0")				
<b>CORNER RADIUS</b>	6"				
<b>MOUNTING</b>	Ground				
<b>BACKGROUND</b>	TYPE: IV Reflective COLOR: Green				
<b>LEGEND/BORDER</b>	TYPE: IV Reflective COLOR: White				



<b>SYMBOL</b>	<b>X</b>	<b>Y</b>	<b>WID</b>	<b>HT</b>	<b>ANGLE</b>
ARDD	10.1	31.3	7.1	9	90
ARDD	9.2	19.7	7.1	9	180
ARDD	71.8	8.6	7.1	9	0

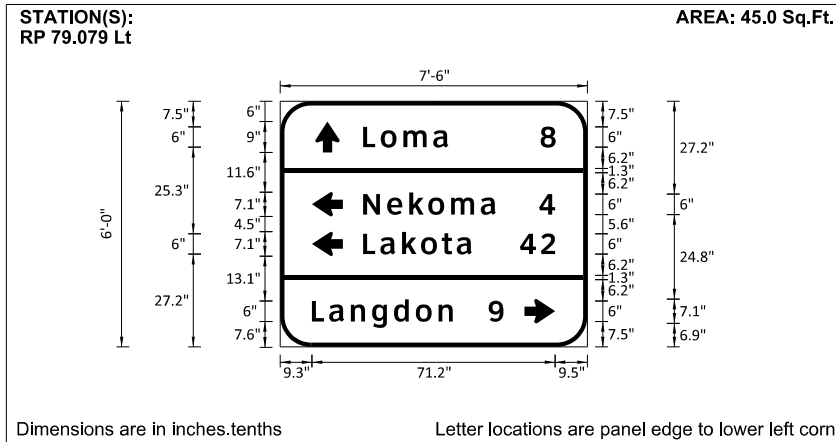
LETTER POSITION (X)										LENGTH	SIZE	SERIES
M	i	l	t	o	n	1	4			56.6	6/4.9	ClearviewHwy-5-W
24.2	31.9	35.5	38.6	43.1	49.8	71.4	76.1					
L	a	n	g	d	o	n	9			56.6	6/4.9	ClearviewHwy-5-W
24.2	29.2	35.6	41.8	48.2	54.6	61.3	76.4					
N	e	k	o	m	a	4				56.6	6/4.9	ClearviewHwy-5-W
9.2	16.2	22.7	28.3	34.9	43.7	61.1						

This document was originally issued and sealed by Michael J. Shomion Registration Number PE- 9221, on 01/23/2016 and the original document is stored at the North Dakota Department of Transportation

Sign Details  
Various Locations along ND-66

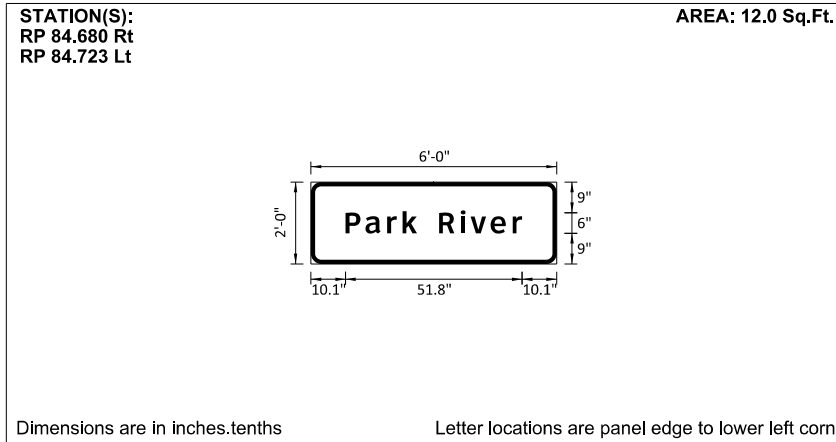
STATE	PROJECT NO.	SECTION NO.	SHEET NO.
ND	SHE-9-999(346)	110	350

<b>SIGN NUMBER</b>	HWY 66 - SN 28				
<b>WIDTH x HEIGHT</b>	7'-6" x 6'-0"				
<b>BORDER WIDTH</b>	1.25" (inset 0")				
<b>CORNER RADIUS</b>	9"				
<b>MOUNTING</b>	Ground				
<b>BACKGROUND</b>	TYPE: IV Reflective COLOR: Green / Green / Green				
<b>LEGEND/BORDER</b>	TYPE: IV Reflective COLOR: White				
<b>SYMBOL</b>	<b>X</b>	<b>Y</b>	<b>WID</b>	<b>HT</b>	<b>ANGLE</b>
ARDD	10.3	57	7.1	9	90
ARDD	9.3	38.3	7.1	9	180
ARDD	9.3	26.6	7.1	9	180
ARDD	71.5	6.9	7.1	9	0



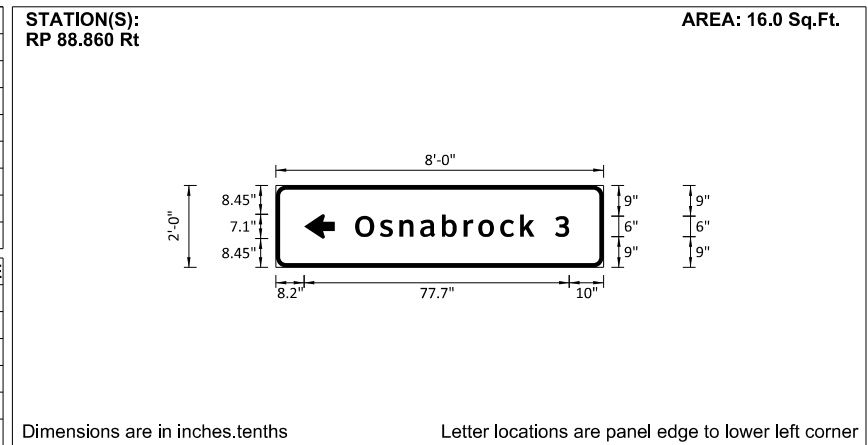
LETTER POSITION (X)										LENGTH	SIZE	SERIES
L	o	m	a	8						56.4	6/4.9	ClearviewHwy-5-W
24.3	29.4	36.1	44.8	76.3								
N	e	k	o	m	a	4				56.2	6/4.9	ClearviewHwy-5-W
24.3	31.3	37.8	43.4	50.1	58.8	75.8						
L	a	k	o	t	a	4	2			56.2	6/4.9	ClearviewHwy-5-W
24.3	29.3	35.7	41.3	47.4	51.7	70.2	76.4					
L	a	n	g	d	o	n	9			56.1	6/4.9	ClearviewHwy-5-W
9.3	14.3	20.7	26.9	33.3	39.7	46.4	61.1					

<b>SIGN NUMBER</b>	HWY 66 - SN 29				
<b>WIDTH x HEIGHT</b>	6'-0" x 2'-0"				
<b>BORDER WIDTH</b>	1.25" (inset 0")				
<b>CORNER RADIUS</b>	3"				
<b>MOUNTING</b>	Ground				
<b>BACKGROUND</b>	TYPE: IV Reflective COLOR: Green				
<b>LEGEND/BORDER</b>	TYPE: IV Reflective COLOR: White				
<b>SYMBOL</b>	<b>X</b>	<b>Y</b>	<b>WID</b>	<b>HT</b>	<b>ANGLE</b>



LETTER POSITION (X)										LENGTH	SIZE	SERIES
P	a	r	k	R	i	v	e	r		51.8	6/4.9	ClearviewHwy-5-W
10.1	16	22.4	26.9	31.1	37.5	43.9	46.8	52.7	59.1			

<b>SIGN NUMBER</b>	HWY 66 - SN 30				
<b>WIDTH x HEIGHT</b>	8'-0" x 2'-0"				
<b>BORDER WIDTH</b>	1.25" (inset 0")				
<b>CORNER RADIUS</b>	3"				
<b>MOUNTING</b>	Ground				
<b>BACKGROUND</b>	TYPE: IV Reflective COLOR: Green				
<b>LEGEND/BORDER</b>	TYPE: IV Reflective COLOR: White				
<b>SYMBOL</b>	<b>X</b>	<b>Y</b>	<b>WID</b>	<b>HT</b>	<b>ANGLE</b>
ARDD	8.2	8.4	7.2	9	180



LETTER POSITION (X)										LENGTH	SIZE	SERIES
O	s	n	a	b	r	o	c	k	3	62.7	6/4.9	ClearviewHwy-5-W
23.2	30.4	36.2	42.3	48.6	55	59.3	65.7	71.5	81.8			

This document was originally issued and sealed by Michael J. Shomion Registration Number PE- 9221, on 01/26/2016 and the original document is stored at the North Dakota Department of Transportation

Sign Details  
  
Various Locations along ND-66

<b>SIGN NUMBER</b>	HWY 66 - SN 31					<b>STATION(S):</b> RP 89.022 Lt	<b>AREA: 16.0 Sq.Ft.</b>
<b>WIDTH x HEIGHT</b>	8'-0" x 2'-0"						
<b>BORDER WIDTH</b>	1.25" (inset 0")						
<b>CORNER RADIUS</b>	3"						
<b>MOUNTING</b>	Ground						
<b>BACKGROUND</b>	<b>TYPE:</b> IV Reflective <b>COLOR:</b> Green						
<b>LEGEND/BORDER</b>	<b>TYPE:</b> IV Reflective <b>COLOR:</b> White						

<b>SYMBOL</b>	<b>X</b>	<b>Y</b>	<b>WID</b>	<b>HT</b>	<b>ANGLE</b>
ARDD	78.8	8.4	7.1	9	0

Dimensions are in inches.tenths      Letter locations are panel edge to lower left corner

PANEL STYLE: ND\_Corv\_Destination.ssi

LETTER POSITION (X)											LENGTH	SIZE	SERIES
O	s	n	a	b	r	o	c	k	3		62.7	6/4.9	ClearviewHwy-5-W
10	17.2	23	29.1	35.4	41.8	46.1	52.5	58.3	68.6				

This document was originally issued and sealed by Michael J. Shomion, Registration Number PE- 9221, on 01/23/2016 and the original document is stored at the North Dakota Department of Transportation.

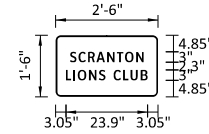
Sign Details

Various Locations along ND-66

<b>SIGN NUMBER</b>	HWY 67 - SN 1
<b>WIDTH x HEIGHT</b>	2'-6" x 1'-6"
<b>BORDER WIDTH</b>	0.5" (inset 0")
<b>CORNER RADIUS</b>	1.5"
<b>MOUNTING</b>	Ground
<b>BACKGROUND</b>	<b>TYPE:</b> IV Reflective
	<b>COLOR:</b> Blue
<b>LEGEND/BORDER</b>	<b>TYPE:</b> IV Reflective
	<b>COLOR:</b> White

**STATION(S):**  
RP 0.681 Rt  
RP 3.656 Lt

**AREA: 3.8 Sq.Ft.**



Dimensions are in inches.tenths Letter locations are panel edge to lower left corner

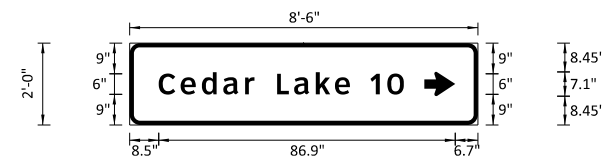
PANEL STYLE: ND\_Adopt-a-Highway.asd

LETTER POSITION (X)											LENGTH	SIZE	SERIES
S	C	R	A	N	T	O	N				21.6	3	ClearviewHwy-3-W
4.2	6.7	9.5	12	15.1	17.9	20.3	23.6						
L	I	O	N	S		C	L	U	B		23.9	3	ClearviewHwy-3-W
3	5.2	6.5	9.8	12.7	14.6	17	19.8	22	24.9				

<b>SIGN NUMBER</b>	HWY 67 - SN 2
<b>WIDTH x HEIGHT</b>	8'-6" x 2'-0"
<b>BORDER WIDTH</b>	1.25" (inset 0")
<b>CORNER RADIUS</b>	3"
<b>MOUNTING</b>	Ground
<b>BACKGROUND</b>	<b>TYPE:</b> IV Reflective
	<b>COLOR:</b> Green
<b>LEGEND/BORDER</b>	<b>TYPE:</b> IV Reflective
	<b>COLOR:</b> White

**STATION(S):**  
RP 13.418 Rt

**AREA: 17.0 Sq.Ft.**



Dimensions are in inches.tenths Letter locations are panel edge to lower left corner

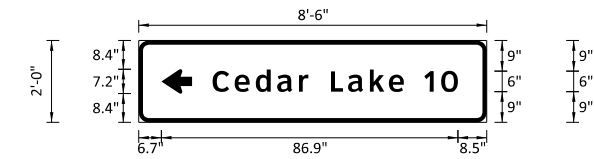
PANEL STYLE: ND\_Conv\_Destination.asd

LETTER POSITION (X)											LENGTH	SIZE	SERIES	
C	e	d	a	r		L	a	k	e	1	0	71.9	6/4.9	ClearviewHwy-5-W
8.5	14.9	21.1	27.4	33.8	36.5	43.1	48.2	54.5	60.1	70.5	75.5			

<b>SIGN NUMBER</b>	HWY 67 - SN 3
<b>WIDTH x HEIGHT</b>	8'-6" x 2'-0"
<b>BORDER WIDTH</b>	1.25" (inset 0")
<b>CORNER RADIUS</b>	3"
<b>MOUNTING</b>	Ground
<b>BACKGROUND</b>	<b>TYPE:</b> IV Reflective
	<b>COLOR:</b> Green
<b>LEGEND/BORDER</b>	<b>TYPE:</b> IV Reflective
	<b>COLOR:</b> White

**STATION(S):**  
RP 13.497 Lt

**AREA: 17.0 Sq.Ft.**



Dimensions are in inches.tenths Letter locations are panel edge to lower left corner

PANEL STYLE: ND\_Conv\_Destination.asd

LETTER POSITION (X)											LENGTH	SIZE	SERIES	
C	e	d	a	r		L	a	k	e	1	0	71.9	6/4.9	ClearviewHwy-5-W
21.7	28.1	34.3	40.6	47	49.7	56.3	61.4	67.7	73.3	83.7	88.7			

This document was originally issued and sealed by Michael J. Shomion Registration Number PE- 9221, on 01/23/2016 and the original document is stored at the North Dakota Department of Transportation

Sign Details  
  
Various Locations along ND-67