STATE	PROJECT NO.	SEC. NO.	SHEET NO.
ND	NHU-1-981(101)111	200	1

25+50.00

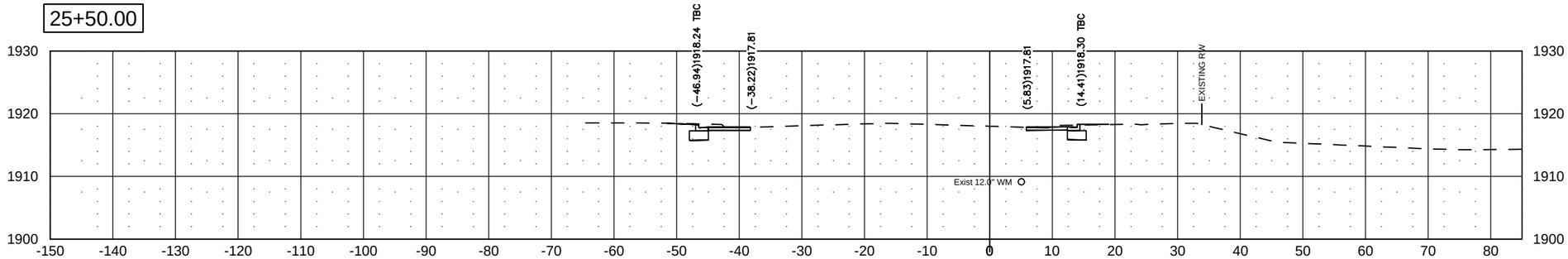

25+00.00

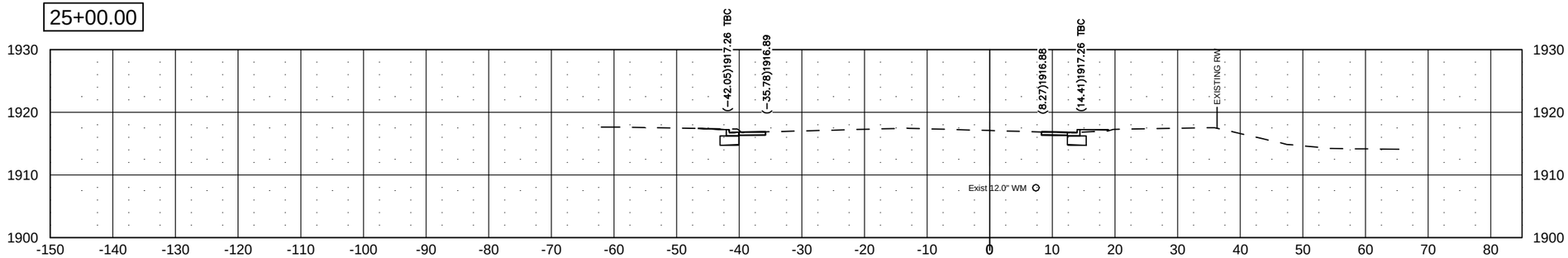

24+64.35

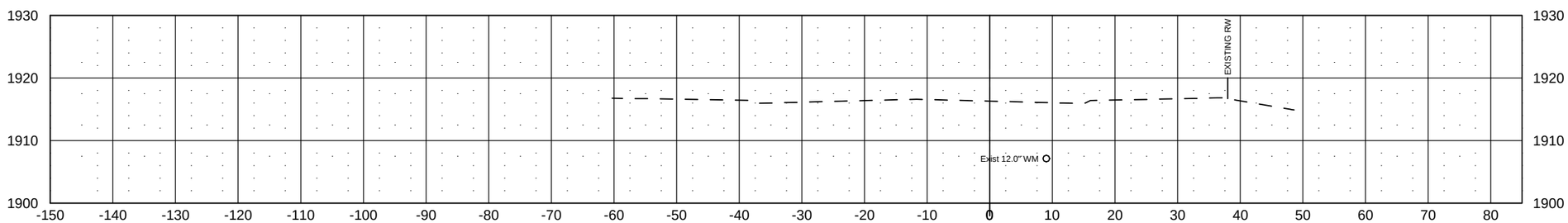

J:\trans\1412129\CADD\200XS_001_XSEC_Washington.dwg

© Kadrmas, Lee & Jackson 2014

Jul 31, 2015 – 10:44am – J:\trans\1412129\CADD\200XS_001_XSEC_Washington.dwg

STATE	PROJECT NO.	SEC. NO.	SHEET NO.
ND	NHU-1-981(101)111	200	2

CALGARY AVE

26+50.00

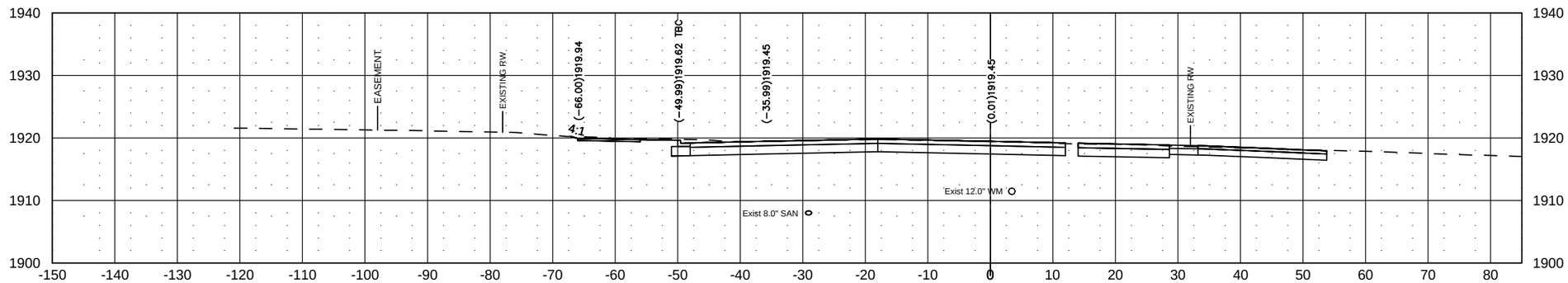

26+00.00

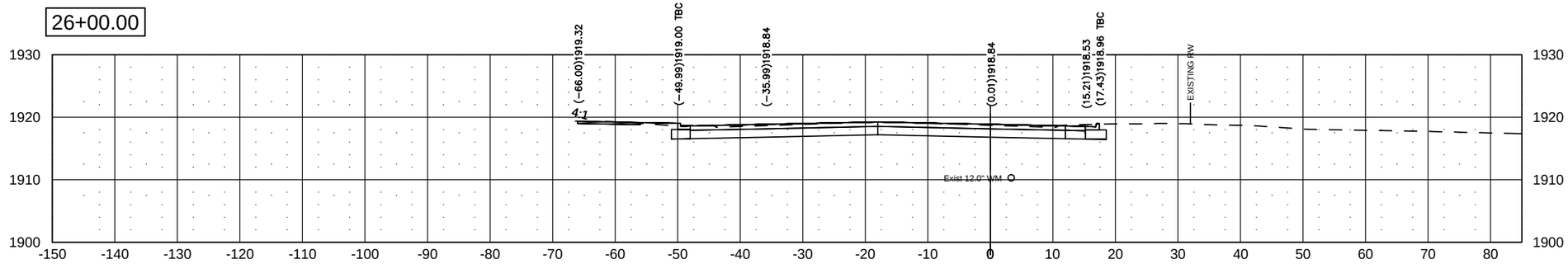

25+87.49

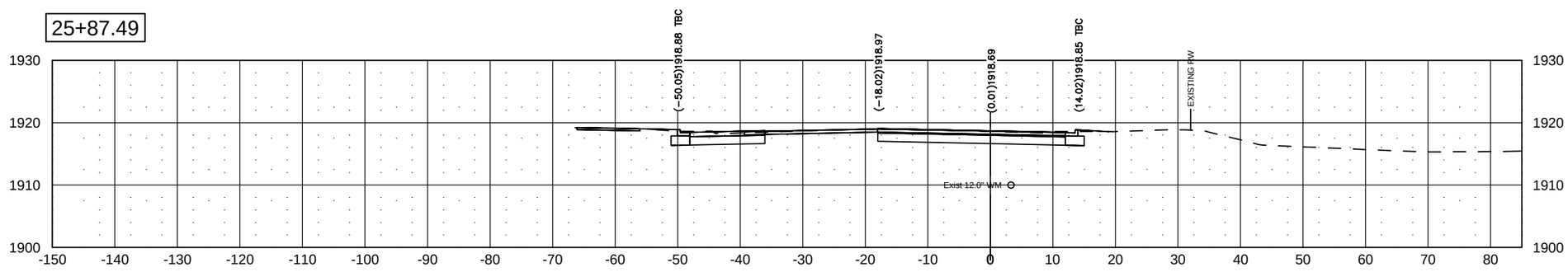

J:\trans\1412129\CADD\200XS_001_XSEC_Washington.dwg

© Kadrmas, Lee & Jackson 2014

Jul 31, 2015 – 10:44am – J:\trans\1412129\CADD\200XS_001_XSEC_Washington.dwg

STATE	PROJECT NO.	SEC. NO.	SHEET NO.
ND	NHU-1-981(101)111	200	3

27+68.85

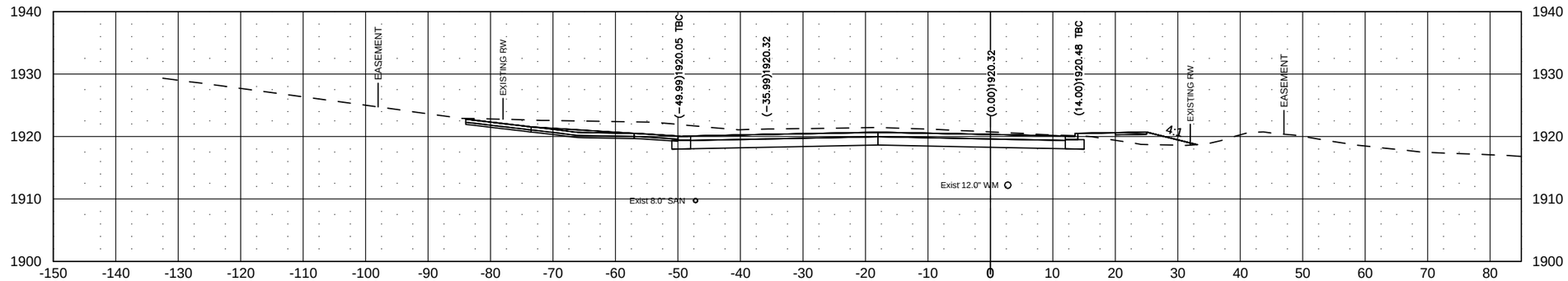

27+50.00

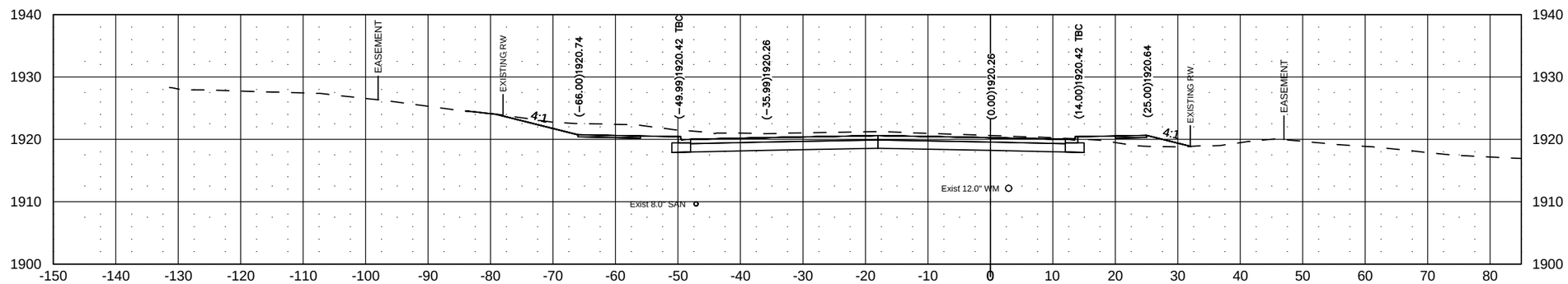

27+00.00

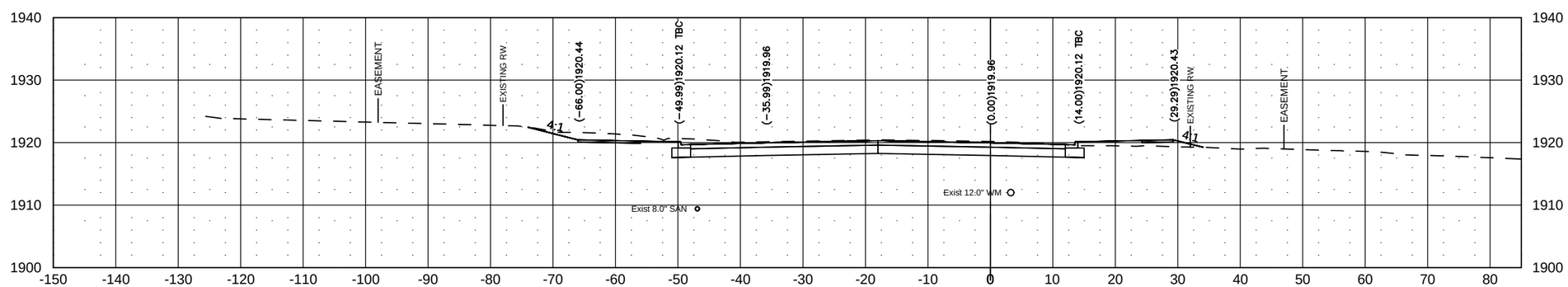

J:\trans\1412129\CADD\200XS_001_XSEC_Washington.dwg

© Kadrmas, Lee & Jackson 2014

Jul 31, 2015 – 10:45am – J:\trans\1412129\CADD\200XS_001_XSEC_Washington.dwg

STATE	PROJECT NO.	SEC. NO.	SHEET NO.
ND	NHU-1-981(101)111	200	4

29+00.00

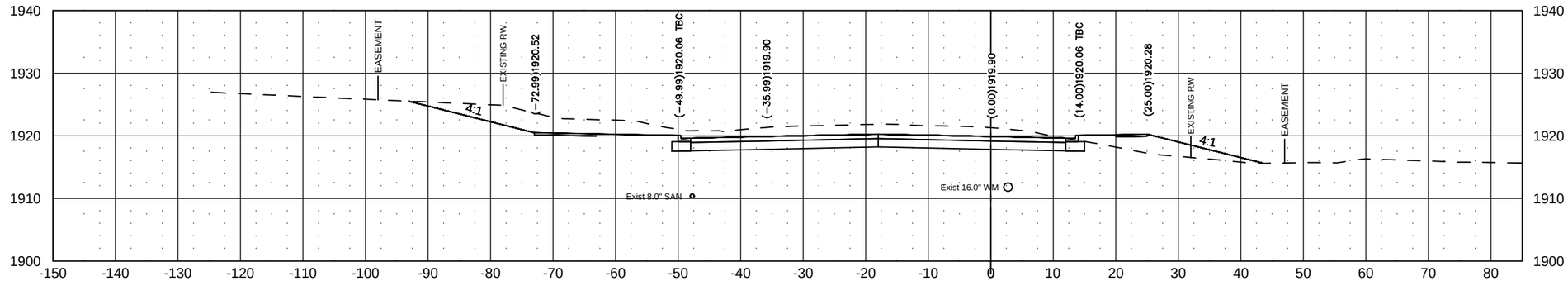

28+50.00

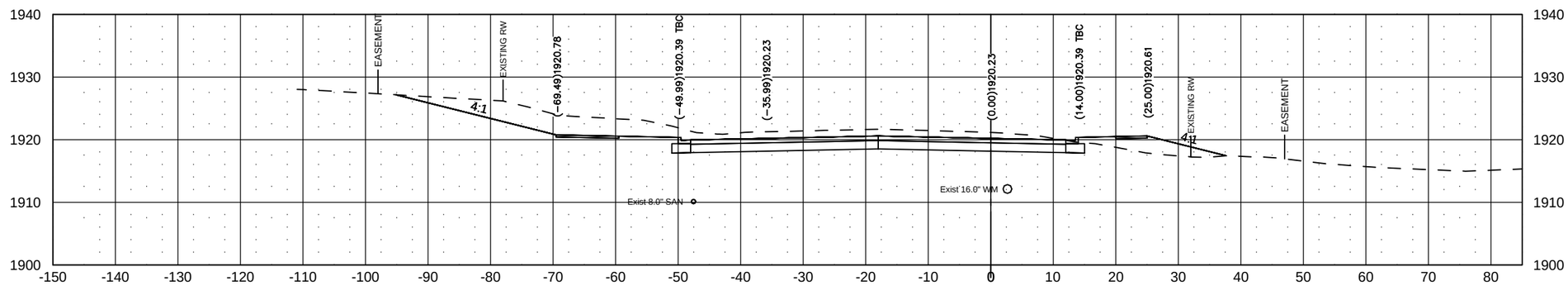

28+00.00

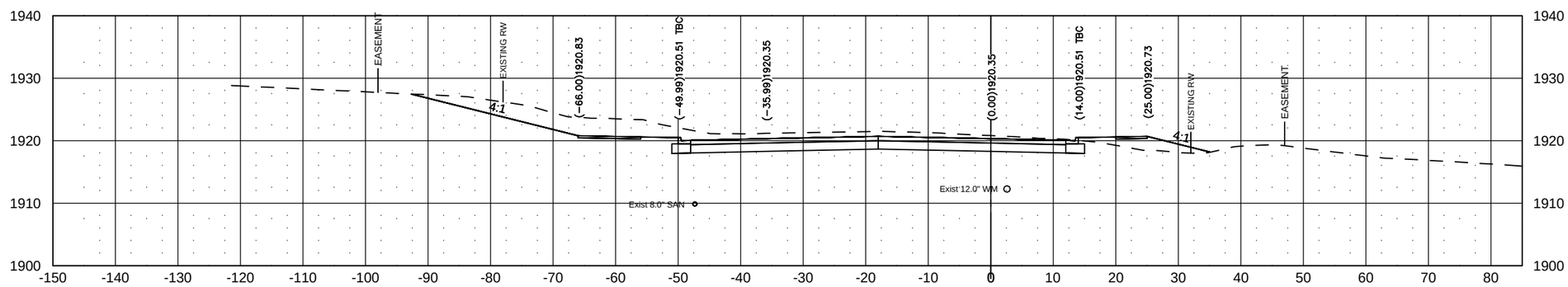

J:\trans\1412129\CADD\200XS_001_XSEC_Washington.dwg

© Kadrmas, Lee & Jackson 2014

Jul 31, 2015 – 10:45am – J:\trans\1412129\CADD\200XS_001_XSEC_Washington.dwg

STATE	PROJECT NO.	SEC. NO.	SHEET NO.
ND	NHU-1-981(101)111	200	5

30+20.00

ARABIAN AVE

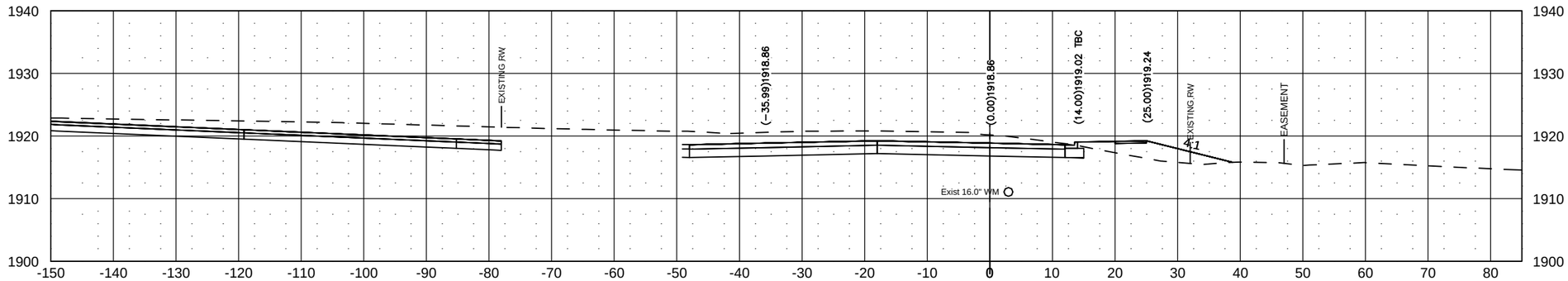

30+00.00

ARABIAN AVE

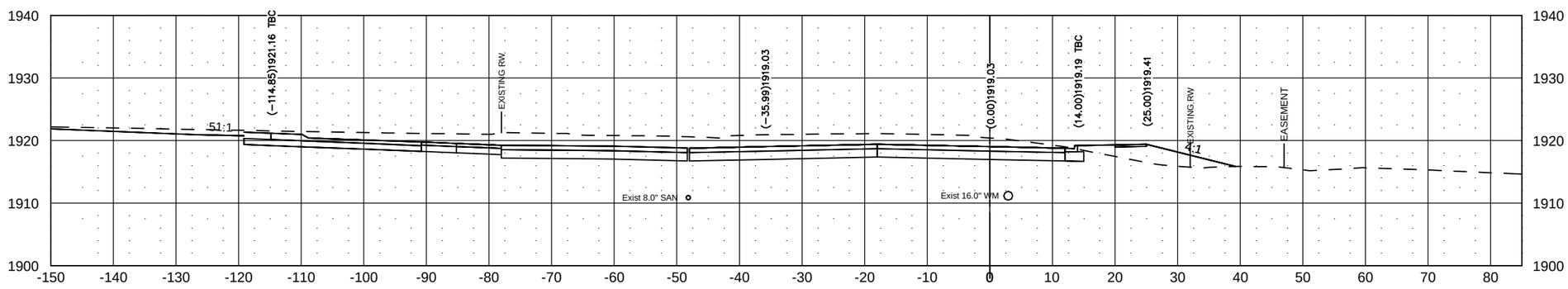

29+50.00

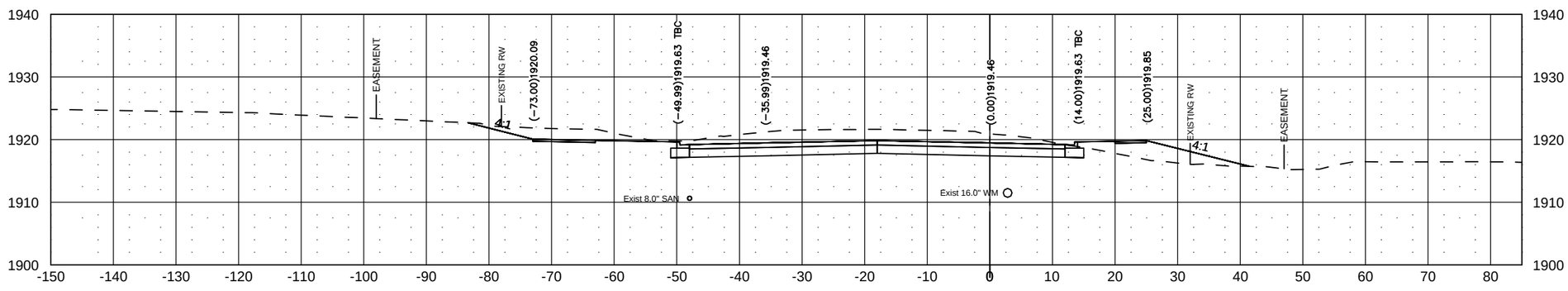

J:\trans\1412129\CADD\200XS_001_XSEC_Washington.dwg

© Kadrmas, Lee & Jackson 2014

Jul 31, 2015 – 10:46am – J:\trans\1412129\CADD\200XS_001_XSEC_Washington.dwg

STATE	PROJECT NO.	SEC. NO.	SHEET NO.
ND	NHU-1-981(101)111	200	6

31+29.49

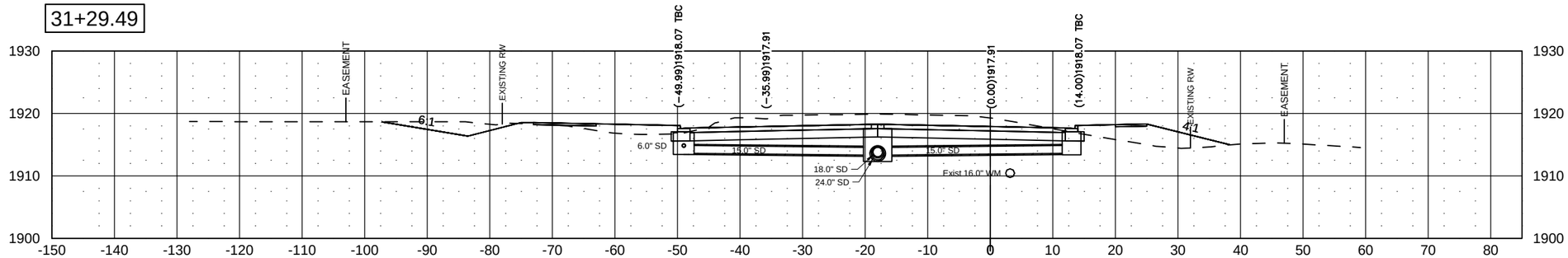

31+00.00

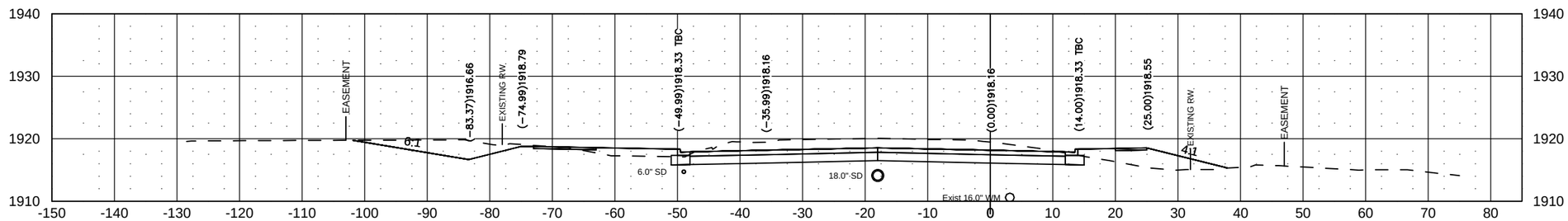

30+50.00

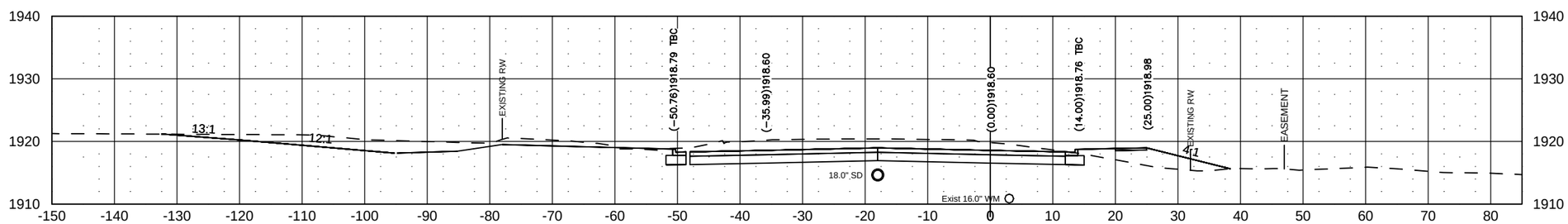

30+27.42

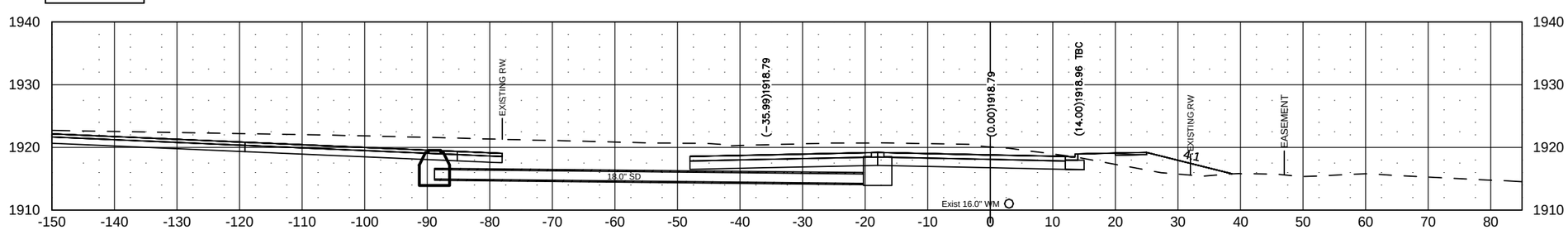

J:\trans\1412129\CADD\200XS_001_XSEC_Washington.dwg

© Kadrmas, Lee & Jackson 2014

Jul 31, 2015 – 10:47am – J:\trans\1412129\CADD\200XS_001_XSEC_Washington.dwg

STATE	PROJECT NO.	SEC. NO.	SHEET NO.
ND	NHU-1-981(101)111	200	7

33+00.00

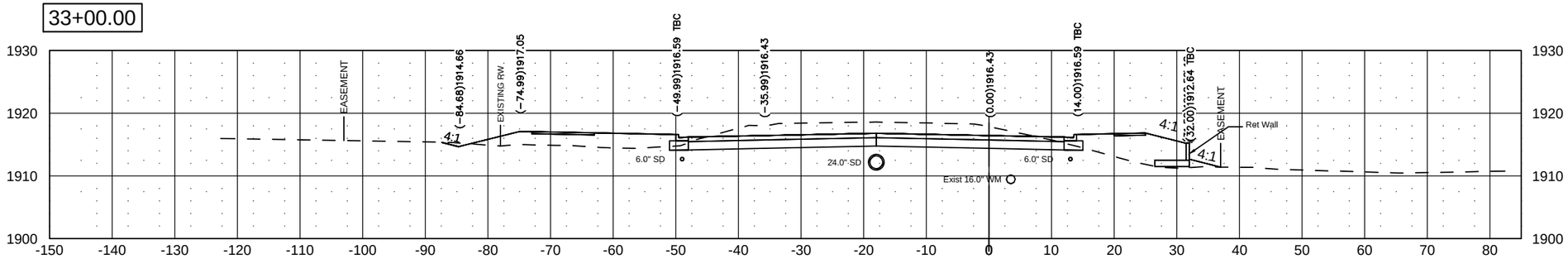

32+50.00

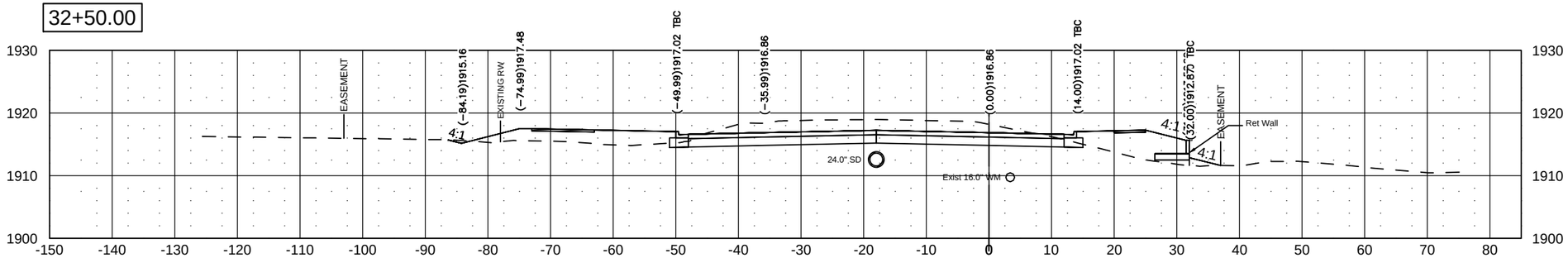

32+00.00

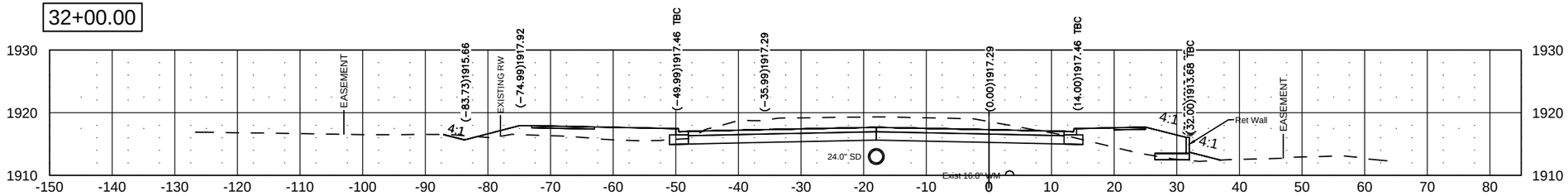

31+50.00

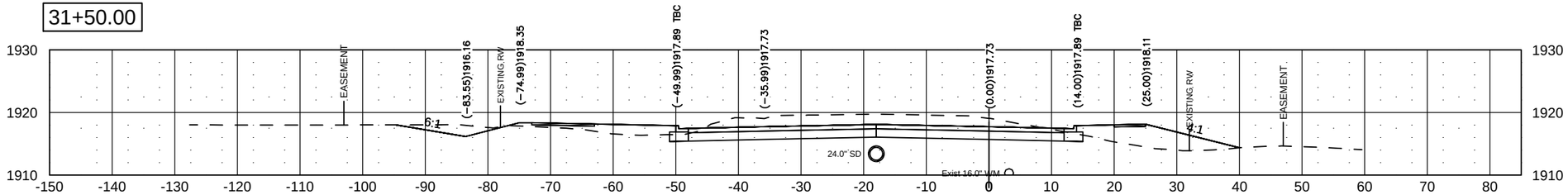

J:\trans\1412129\CADD\200XS_001_XSEC_Washington(3).dwg

© Kadrmas, Lee & Jackson 2014

Jul 31, 2015 – 10:47am – J:\trans\1412129\CADD\200XS_001_XSEC_Washington.dwg

STATE	PROJECT NO.	SEC. NO.	SHEET NO.
ND	NHU-1-981(101)111	200	8

34+19.21

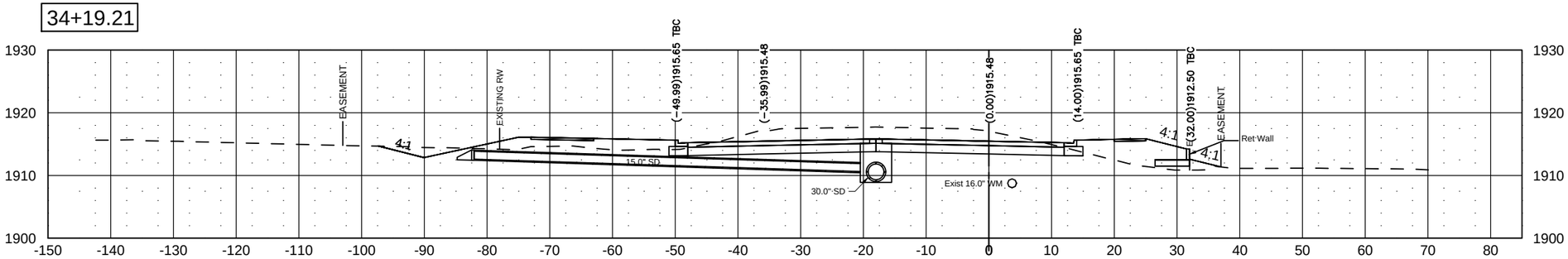

34+01.36

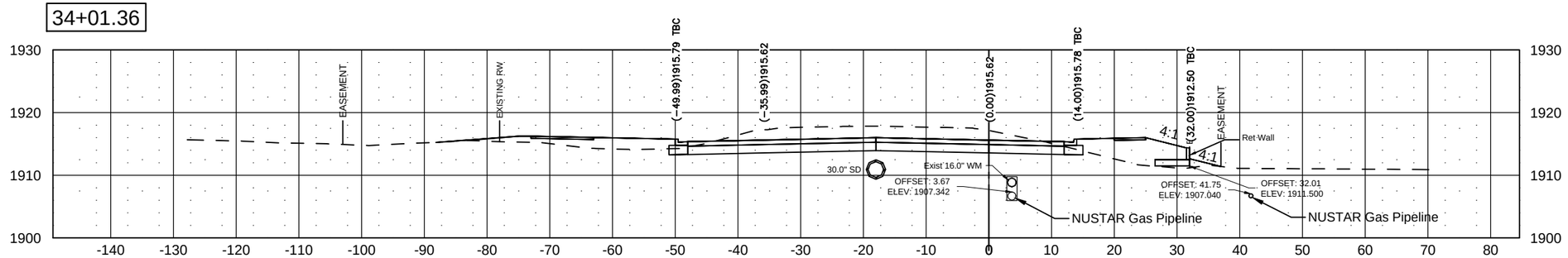

33+88.66

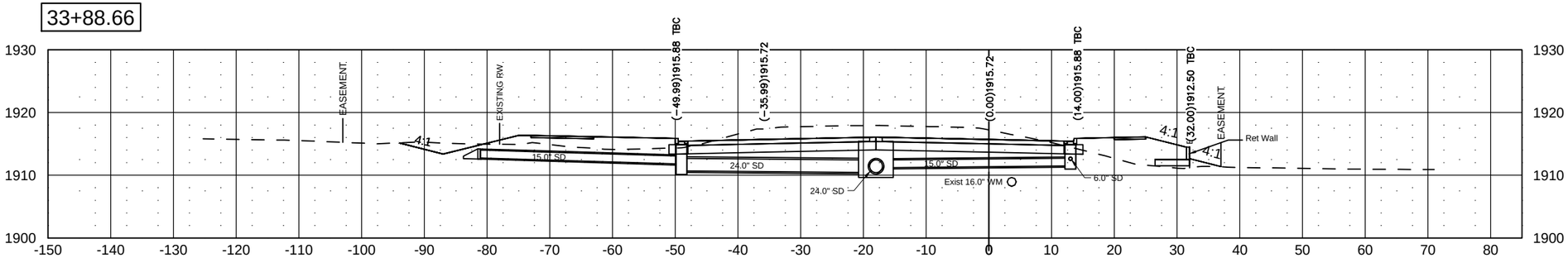

33+50.00

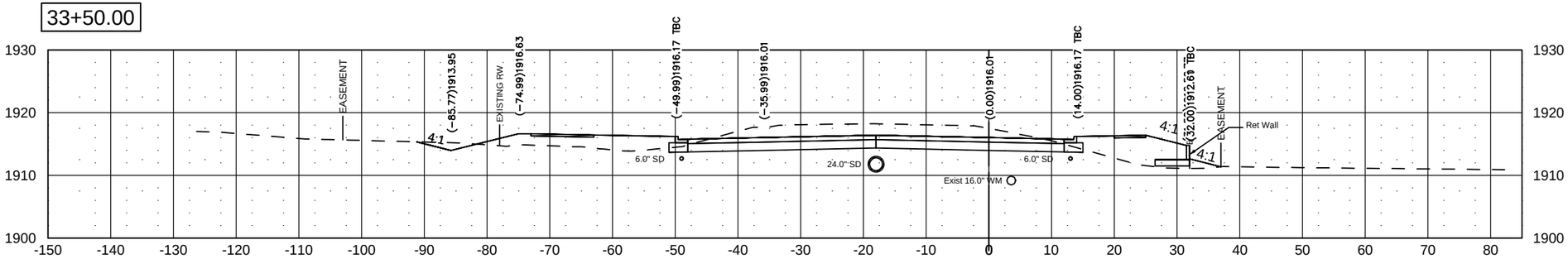

C:\Users\jarrodkassian\appdata\local\temp\AcPublish_21
© Kadrmas, Lee & Jackson 2014

STATE	PROJECT NO.	SEC. NO.	SHEET NO.
ND	NHU-1-981(101)111	200	9

36+00.00

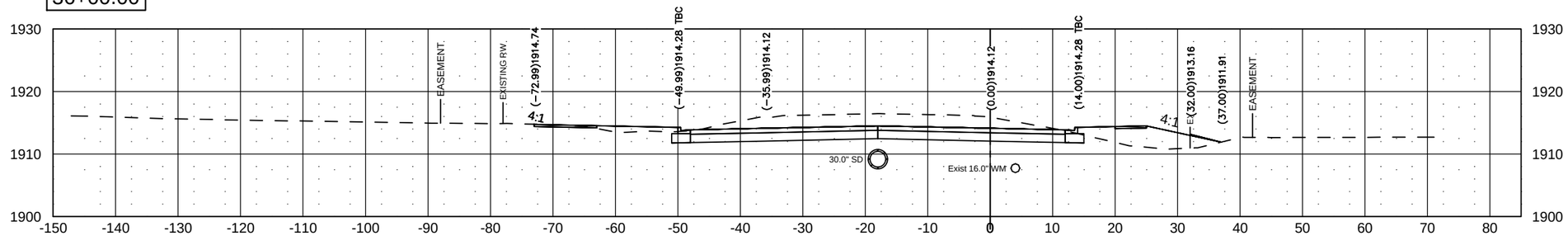

35+50.00

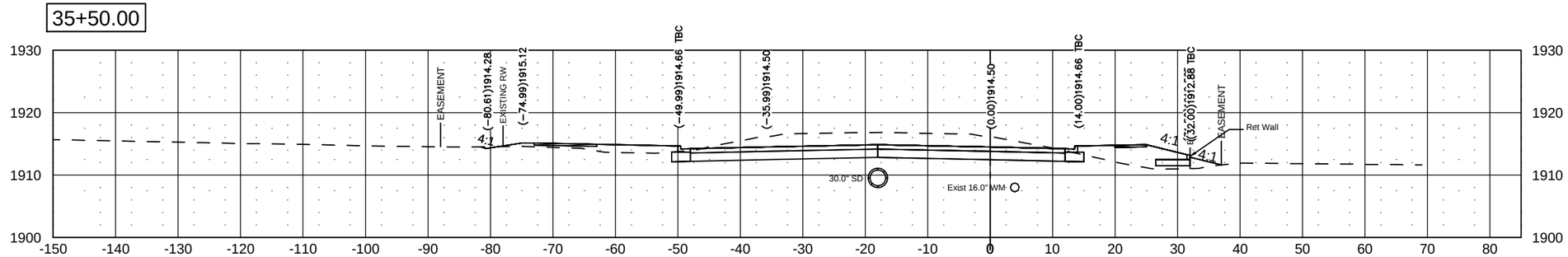

35+00.00

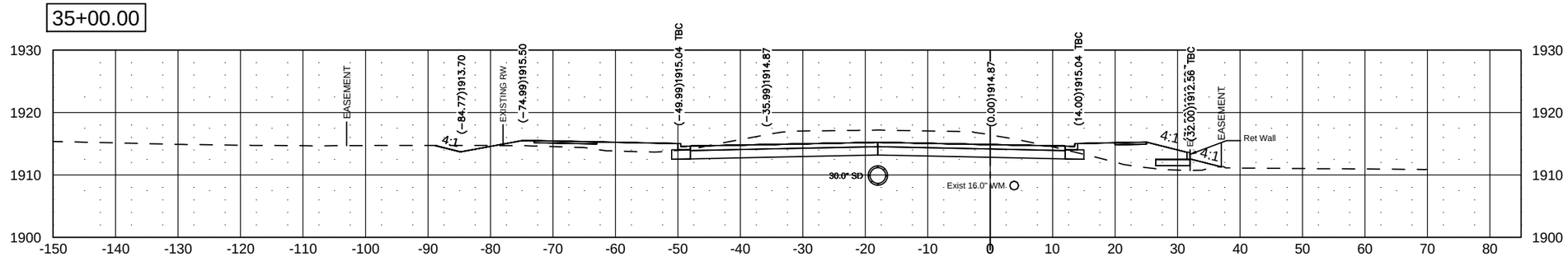

34+50.00

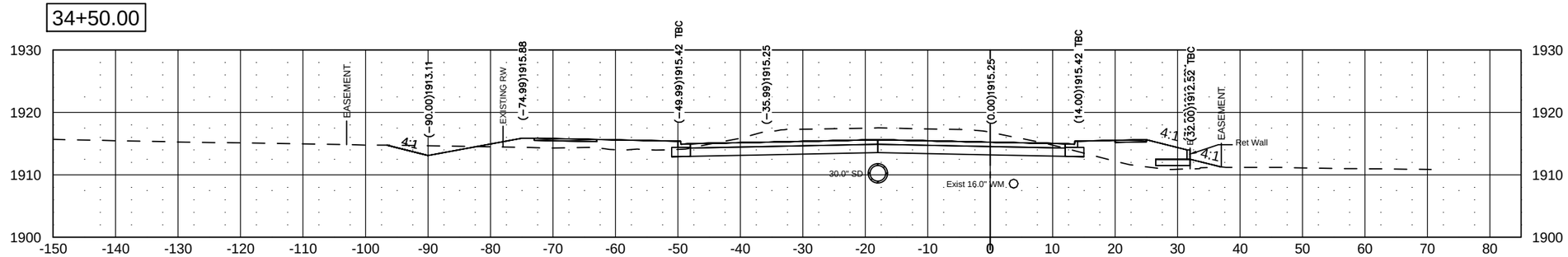

J:\trans\1412129\CADD\200XS_001_XSEC_Washington.dwg

© Kadrmas, Lee & Jackson 2014

Jul 31, 2015 – 10:48am – J:\trans\1412129\CADD\200XS_001_XSEC_Washington.dwg

STATE	PROJECT NO.	SEC. NO.	SHEET NO.
ND	NHU-1-981(101)111	200	10

37+50.00

BUCKSKIN AVE

VERSAILLES AVE

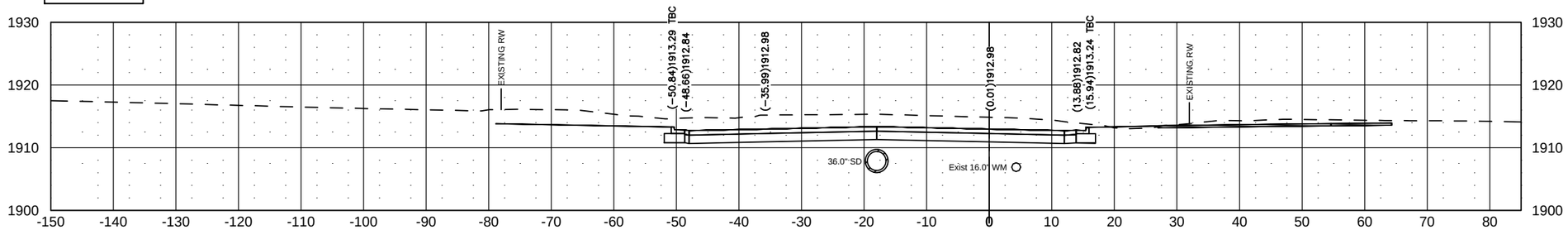

37+36.29

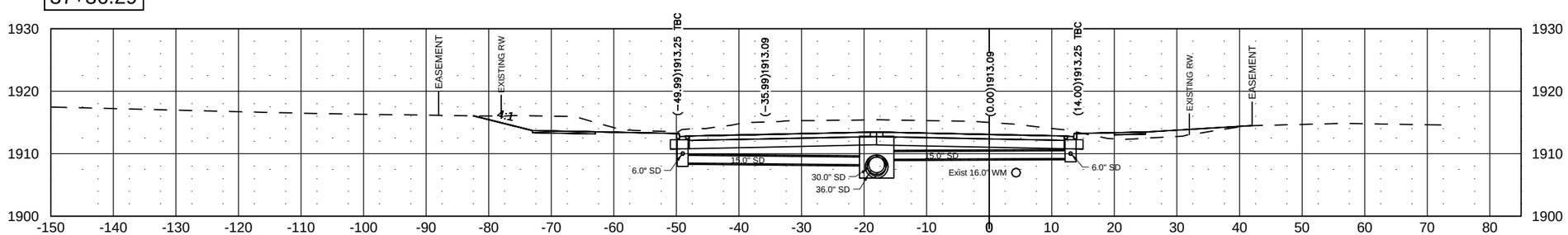

37+00.00

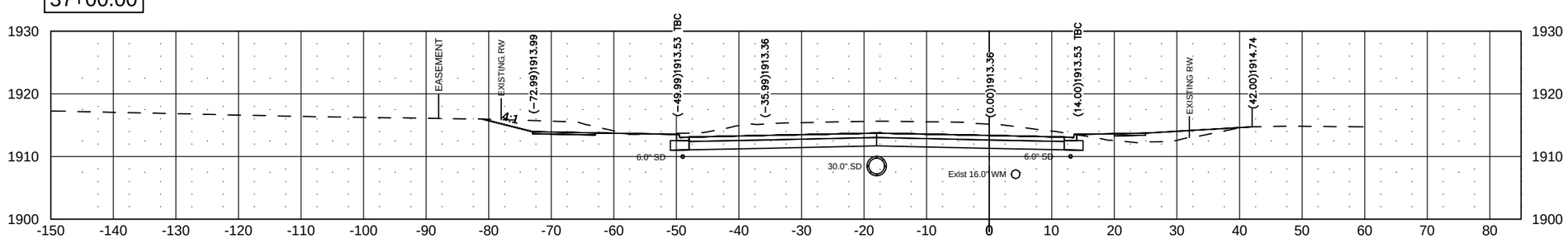

36+50.00

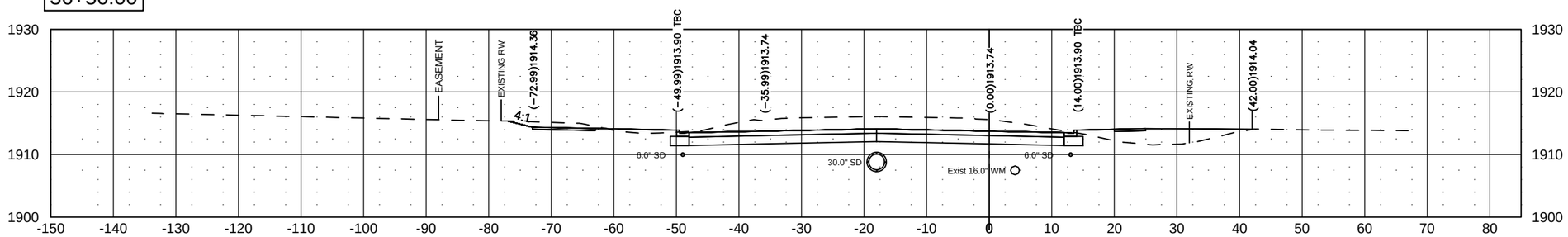

J:\trans\1412129\CADD\200XS_001_XSEC_Washington(3).dwg

© Kadrmas, Lee & Jackson 2014

Jul 31, 2015 – 10:49am – J:\trans\1412129\CADD\200XS_001_XSEC_Washington.dwg

STATE	PROJECT NO.	SEC. NO.	SHEET NO.
ND	NHU-1-981(101)111	200	11

38+00.00

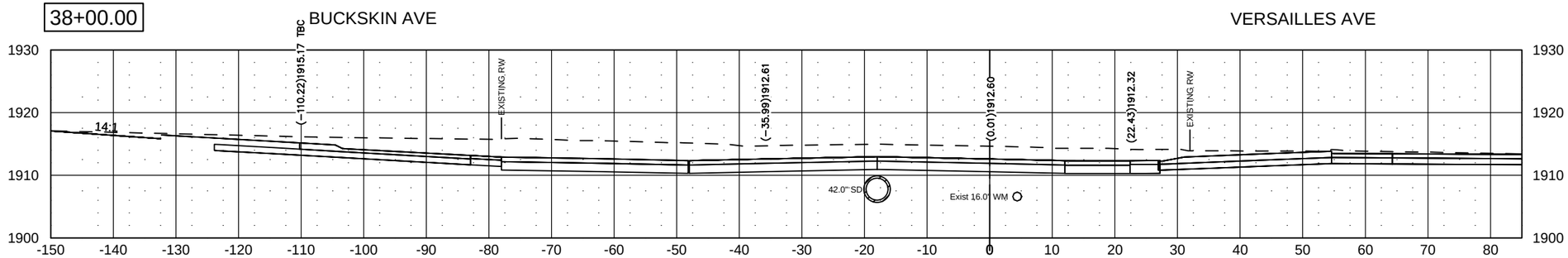

37+88.82

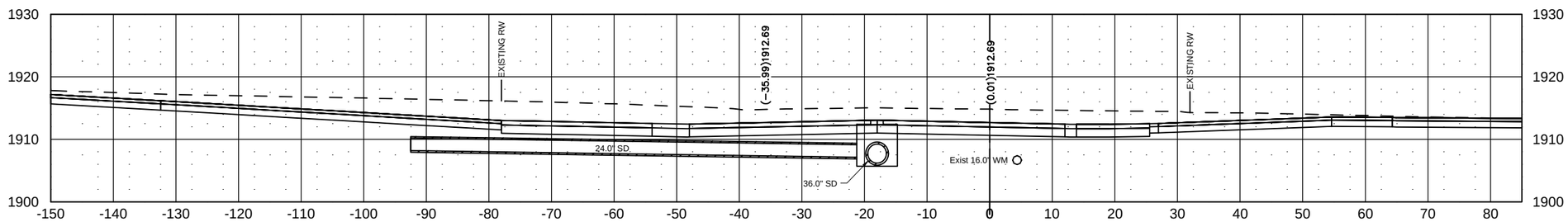

37+85.00

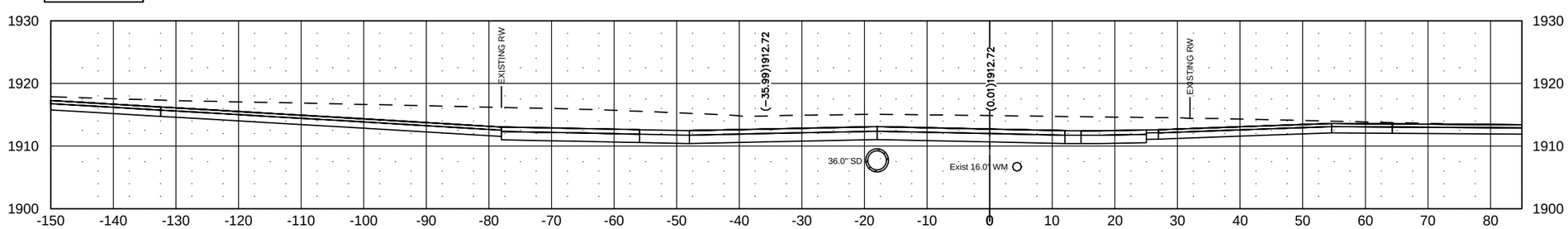

37+78.84

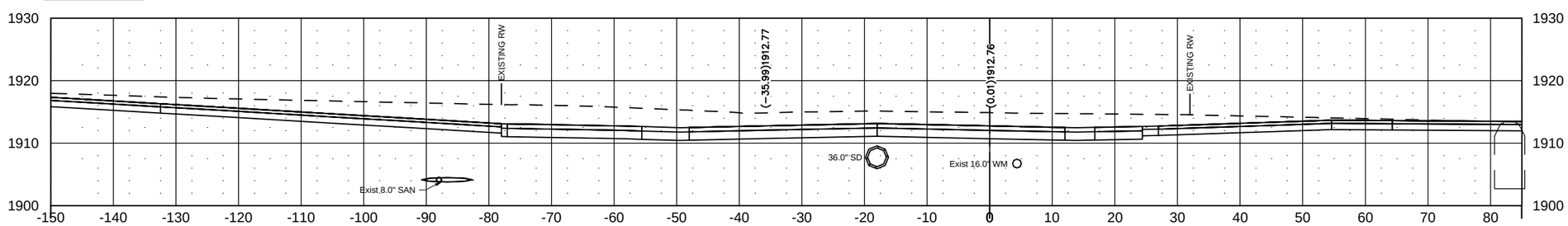

J:\trans\1412129\CADD\200XS_001_XSEC_Washington.dwg

© Kadrmas, Lee & Jackson 2014

Jul 31, 2015 – 10:50am – J:\trans\1412129\CADD\200XS_001_XSEC_Washington.dwg

STATE	PROJECT NO.	SEC. NO.	SHEET NO.
ND	NHU-1-981(101)111	200	12

40+00.00

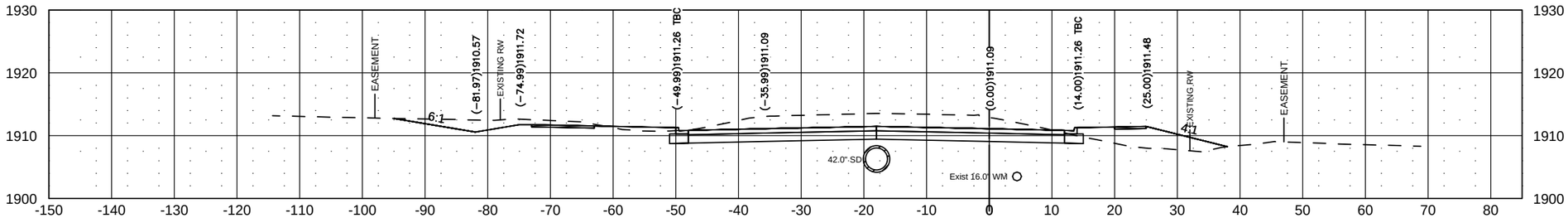

39+50.00

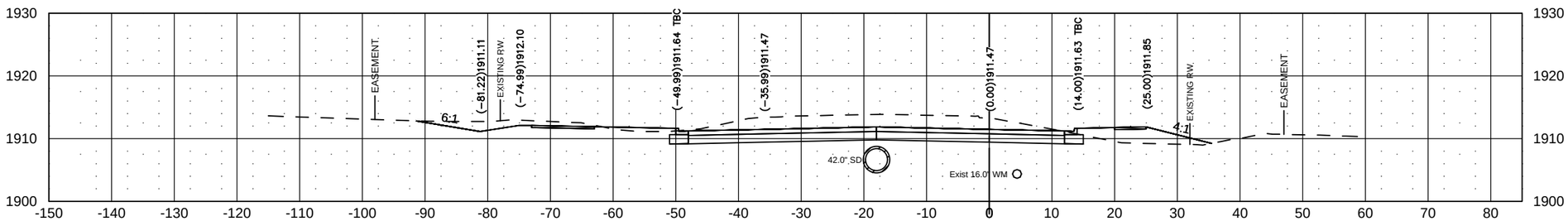

39+00.00

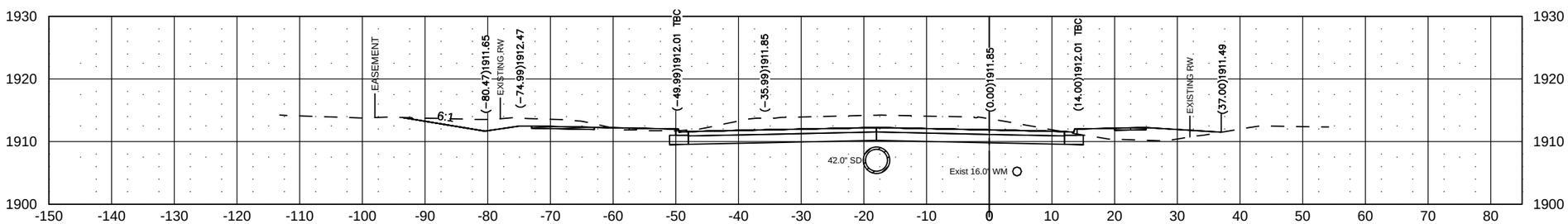

38+50.00

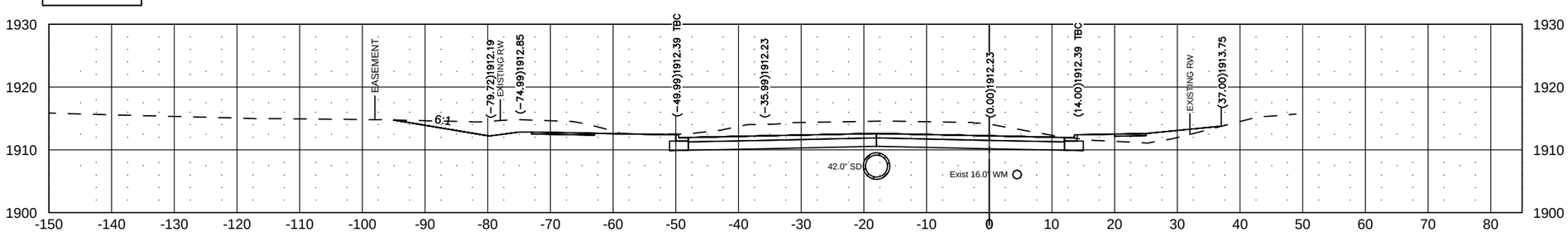

J:\trans\1412129\CADD\200XS_001_XSEC_Washington.dwg

© Kadrmas, Lee & Jackson 2014

Jul 31, 2015 – 10:50am – J:\trans\1412129\CADD\200XS_001_XSEC_Washington.dwg

STATE	PROJECT NO.	SEC. NO.	SHEET NO.
ND	NHU-1-981(101)111	200	13

41+50.00

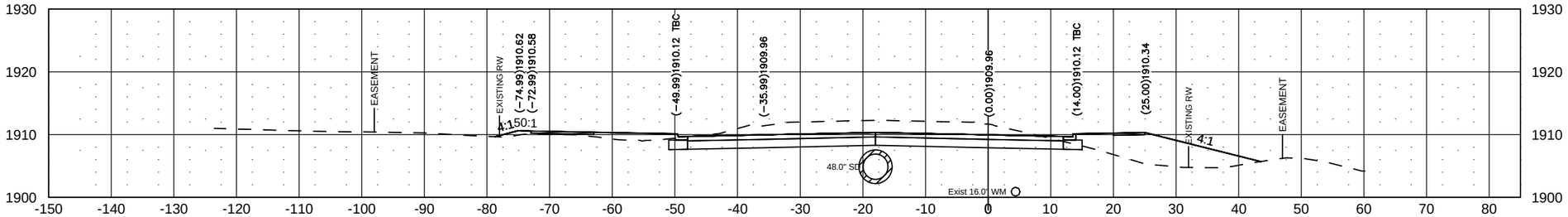

41+43.38

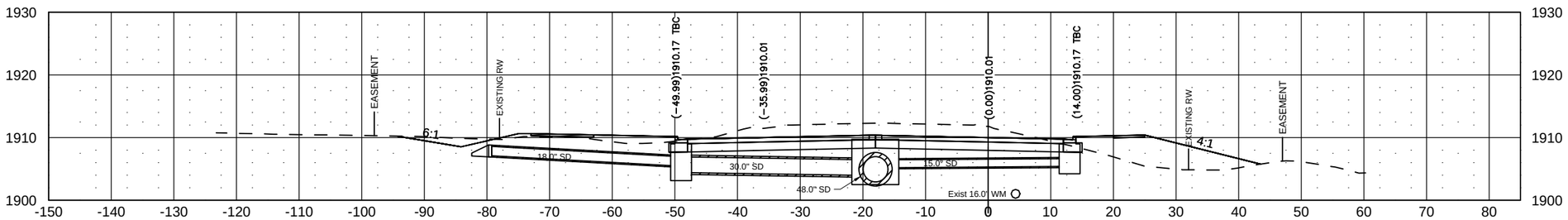

41+00.00

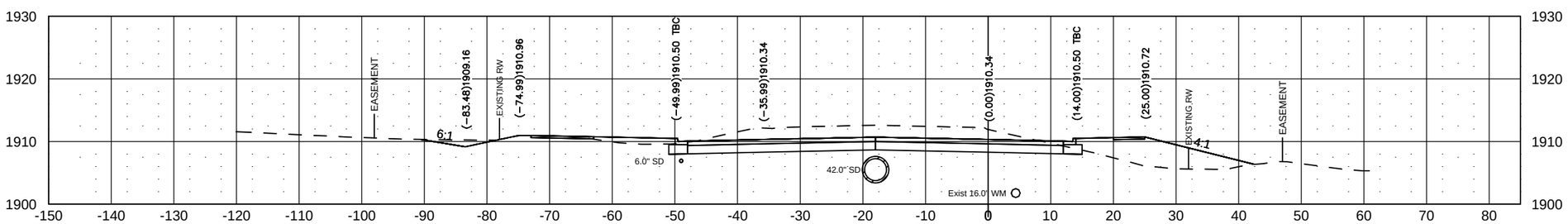

40+50.00

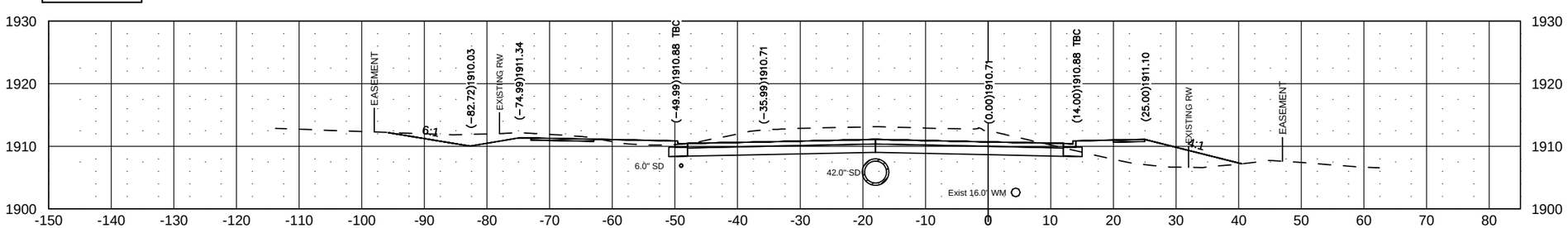

C:\Users\jarrodkassian\appdata\local\temp\AcPublish_21

© Kadrmas, Lee & Jackson 2014

Oct 07, 2014 – 4:26pm – C:\Users\jarrodkassian\appdata\local\temp\AcPublish_2196\200XS_001_XSEC_Washington.dwg

STATE	PROJECT NO.	SEC. NO.	SHEET NO.
ND	NHU-1-981(101)111	200	14

43+15.00

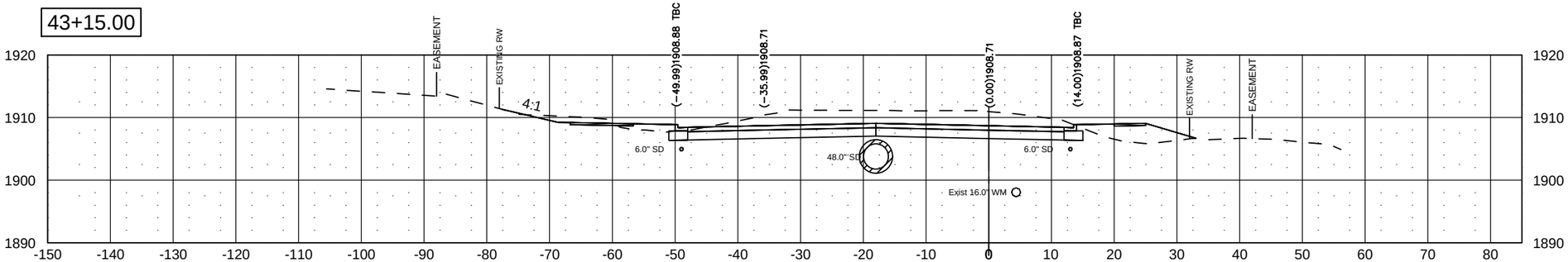

43+00.00

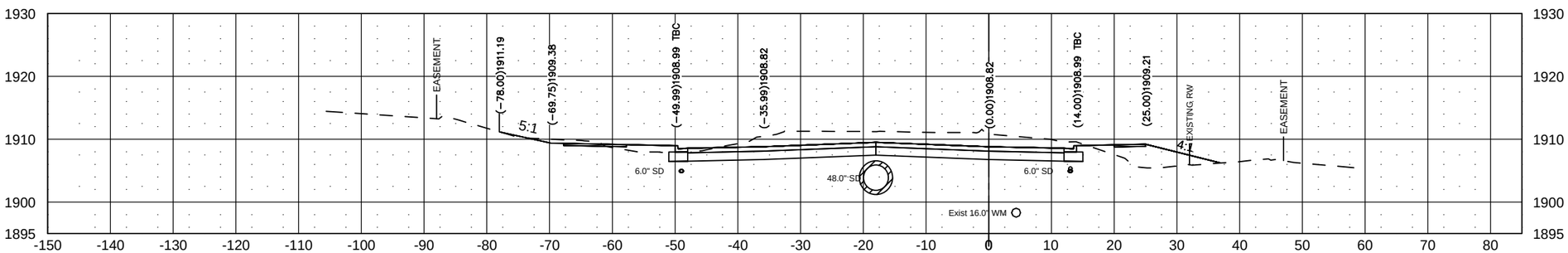

42+50.00

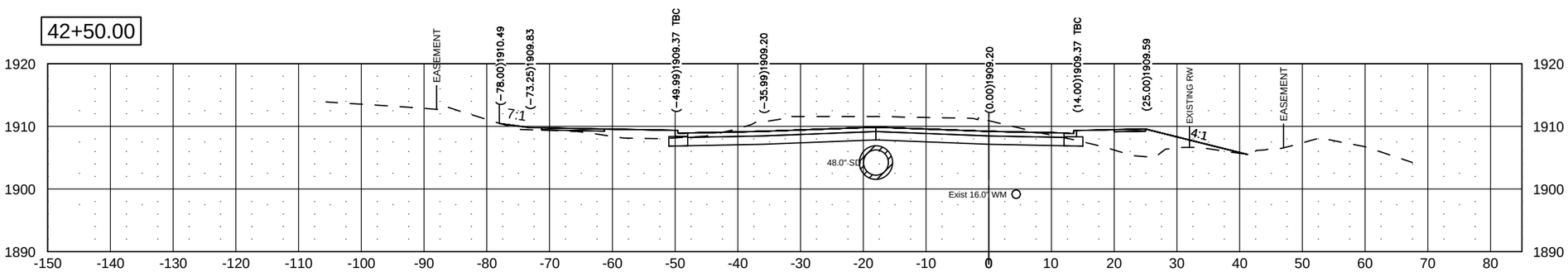

42+00.00

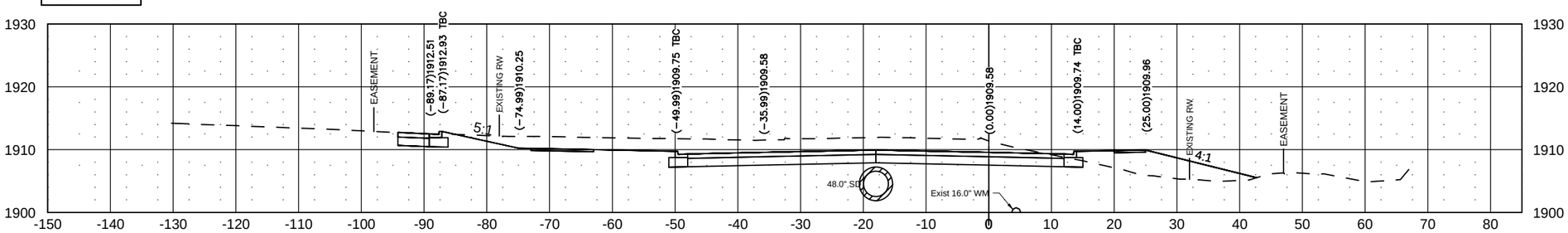

J:\trans\1412129\CADD\200XS_001_XSEC_Washington.dwg

© Kadrmas, Lee & Jackson 2014

Jul 31, 2015 – 10:51am – J:\trans\1412129\CADD\200XS_001_XSEC_Washington.dwg

STATE	PROJECT NO.	SEC. NO.	SHEET NO.
ND	NHU-1-981(101)111	200	15

44+46.05

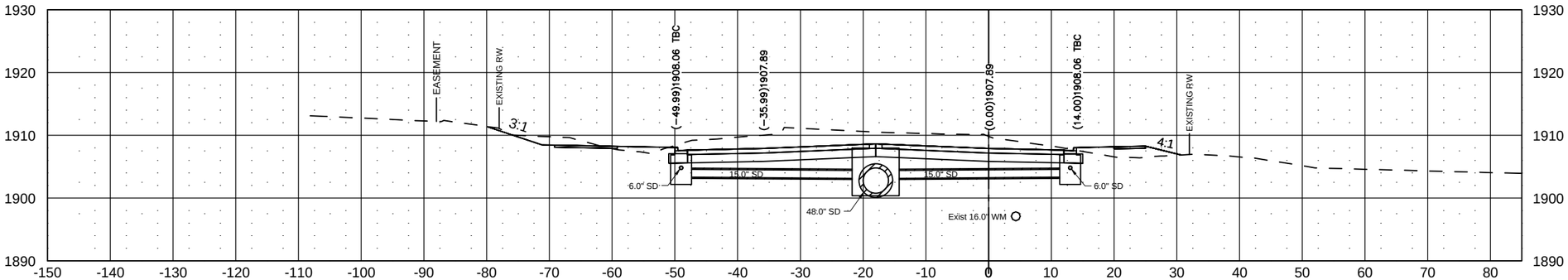

44+00.00

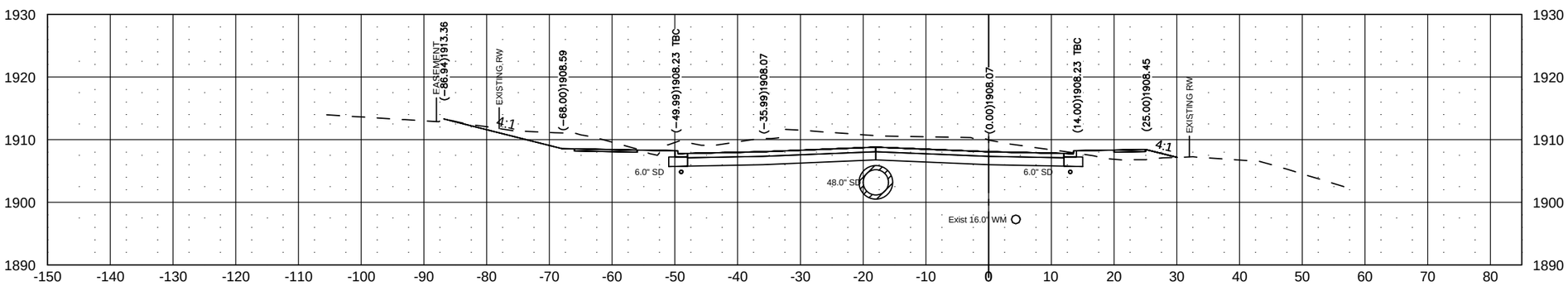

43+50.00

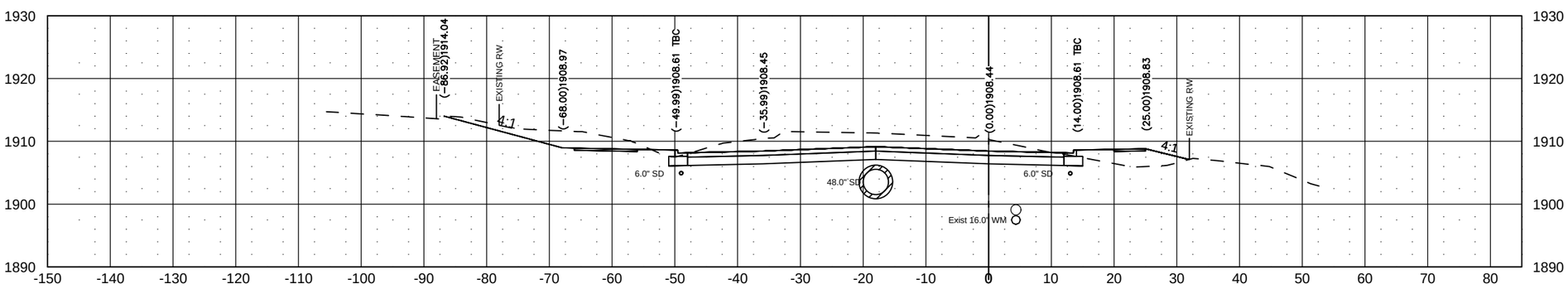

J:\trans\1412129\CADD\200XS_001_XSEC_Washington.dwg

© Kadrmas, Lee & Jackson 2014

Jul 31, 2015 – 10:52am – J:\trans\1412129\CADD\200XS_001_XSEC_Washington.dwg

STATE	PROJECT NO.	SEC. NO.	SHEET NO.
ND	NHU-1-981(101)111	200	16

45+16.98

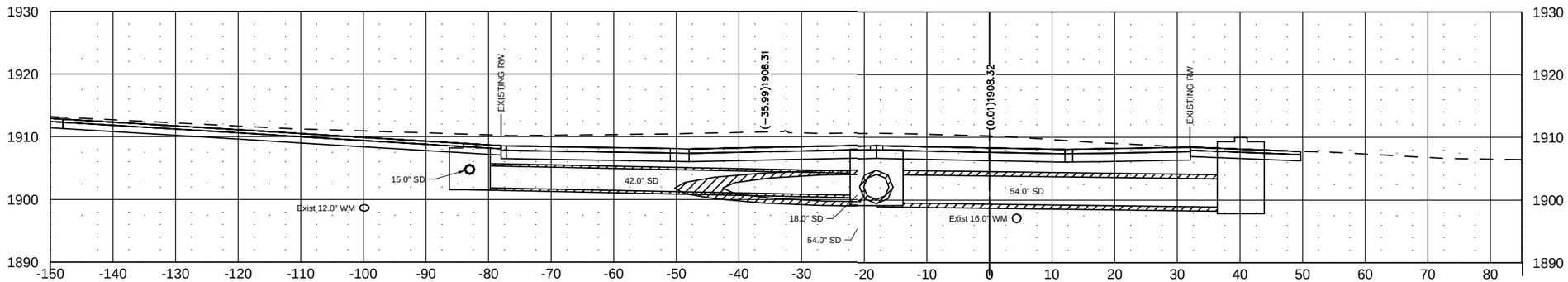

45+00.00

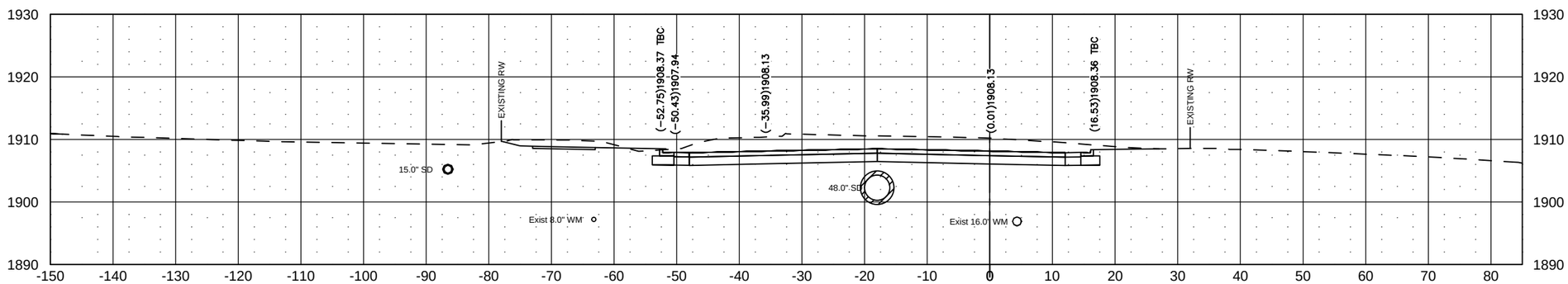

44+50.00

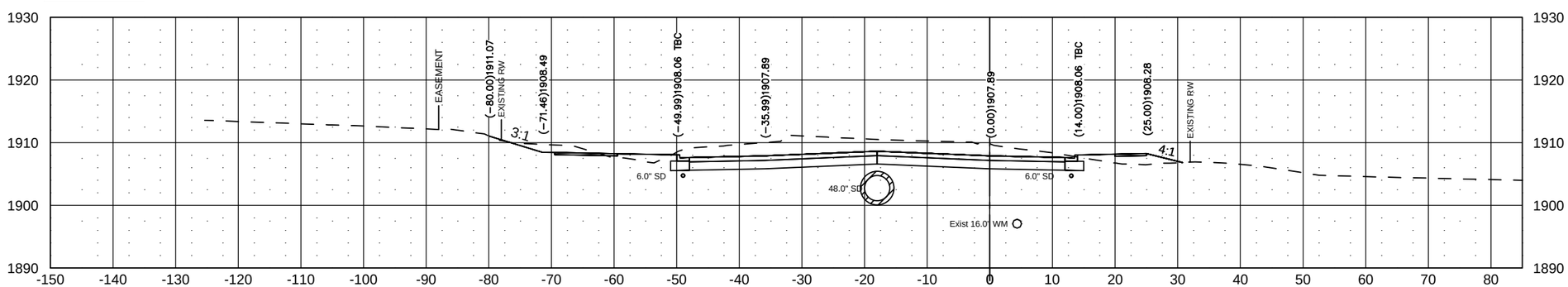

J:\trans\1412129\CADD\200XS_001_XSEC_Washington.dwg

© Kadrmas, Lee & Jackson 2014

Jul 31, 2015 – 10:53am – J:\trans\1412129\CADD\200XS_001_XSEC_Washington.dwg

STATE	PROJECT NO.	SEC. NO.	SHEET NO.
ND	NHU-1-981(101)111	200	17

45+58.86

COLT AVE

LORRAIN DRIVE

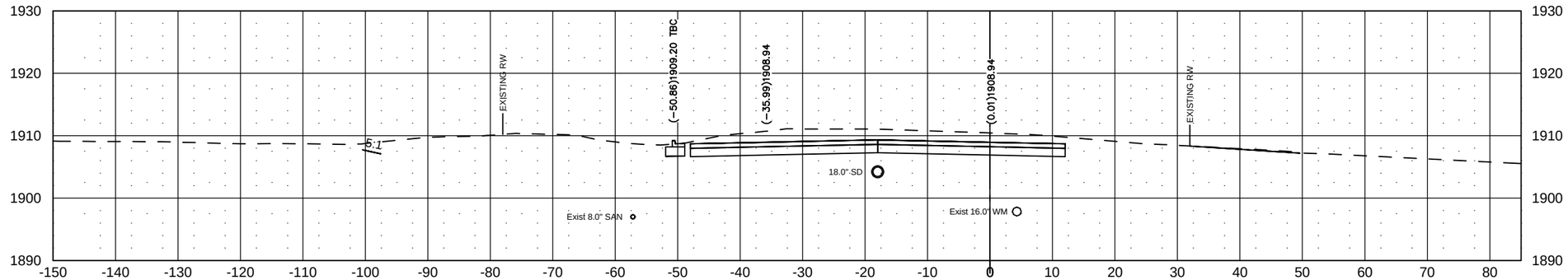

45+50.00

COLT AVE

LORRAIN DRIVE

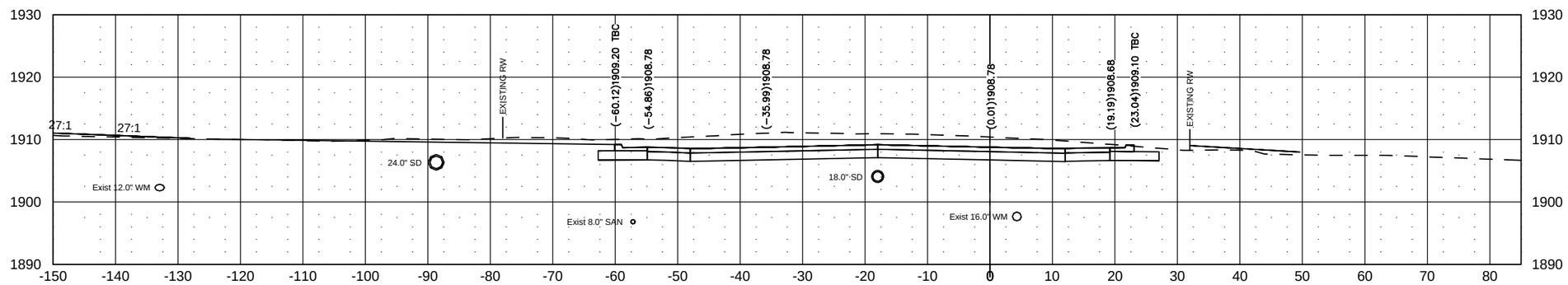

45+31.00

COLT AVE

LORRAIN DRIVE

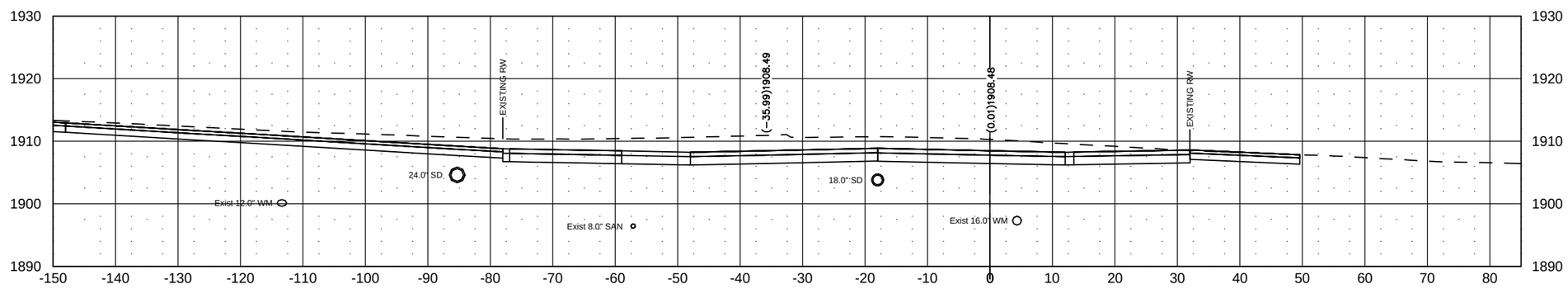

J:\trans\1412129\CADD\200XS_001_XSEC_Washington.dwg

© Kadrmas, Lee & Jackson 2014

Jul 31, 2015 – 10:54am – J:\trans\1412129\CADD\200XS_001_XSEC_Washington.dwg

STATE	PROJECT NO.	SEC. NO.	SHEET NO.
ND	NHU-1-981(101)111	200	18

46+00.00

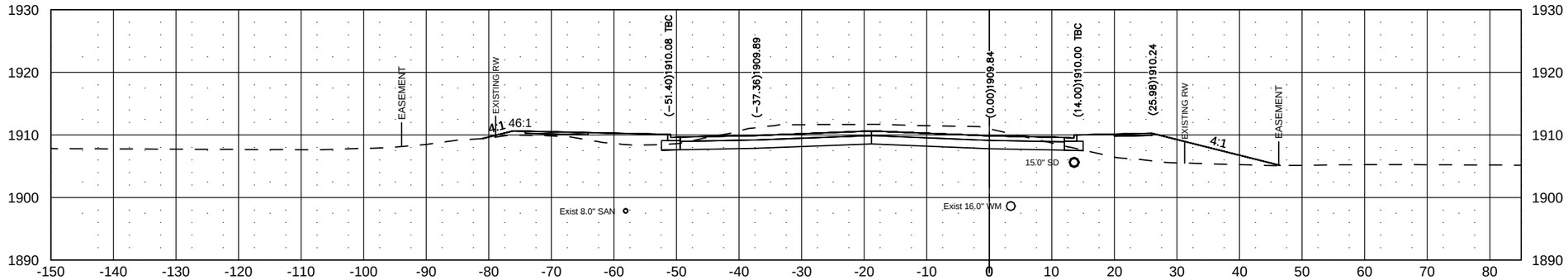

45+83.45

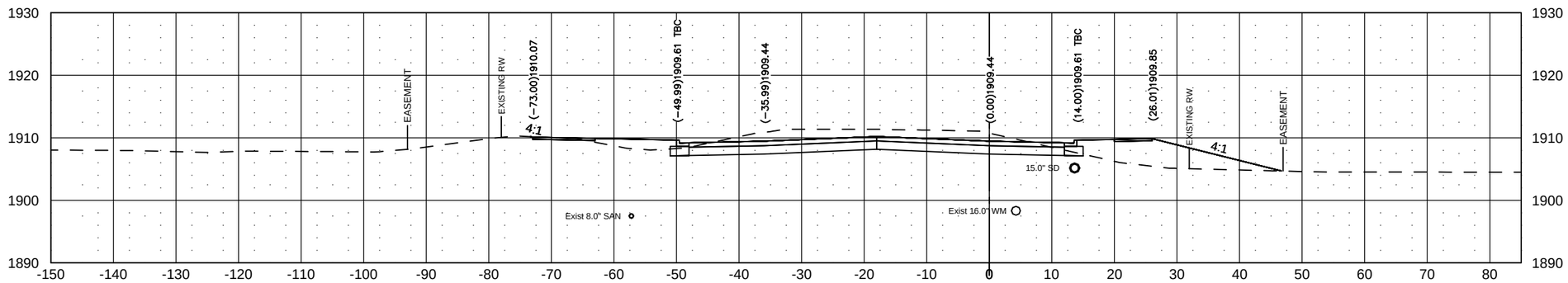

45+69.43

COLT AVE

LORRAIN DRIVE

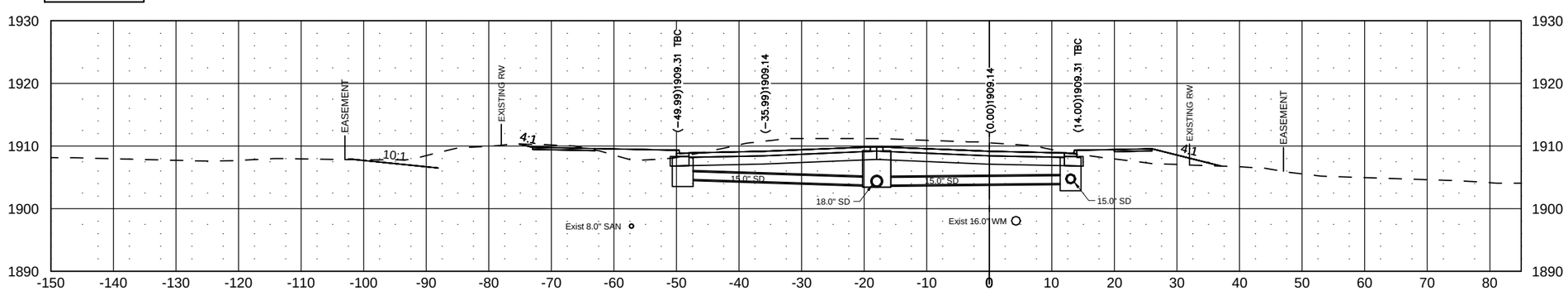

J:\trans\1412129\CADD\200XS_001_XSEC_Washington.dwg

© Kadrmas, Lee & Jackson 2014

Jul 31, 2015 – 10:54am – J:\trans\1412129\CADD\200XS_001_XSEC_Washington.dwg

STATE	PROJECT NO.	SEC. NO.	SHEET NO.
ND	NHU-1-981(101)111	200	19

47+50.00

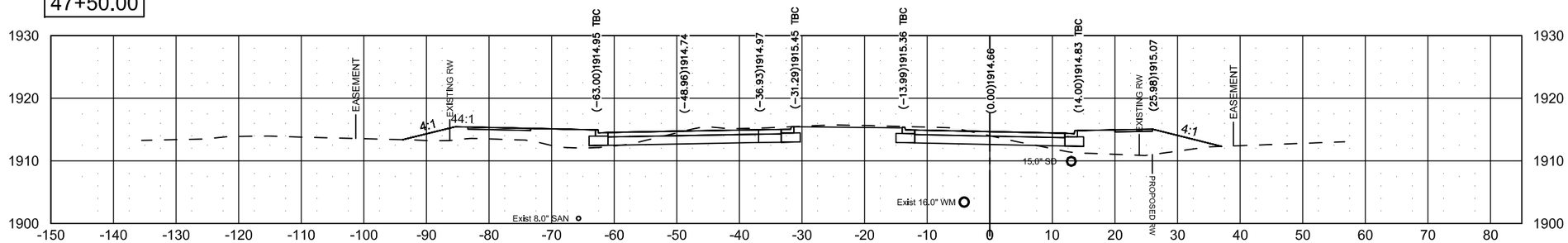

47+00.00

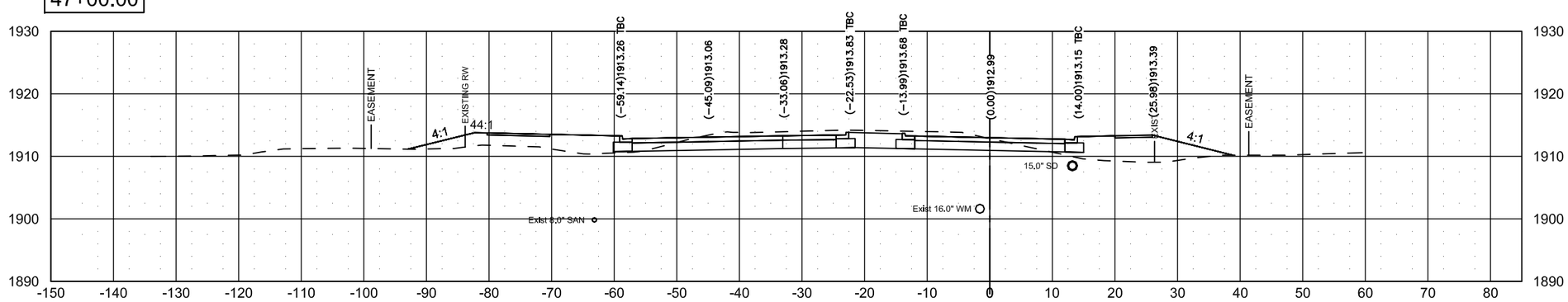

46+50.00

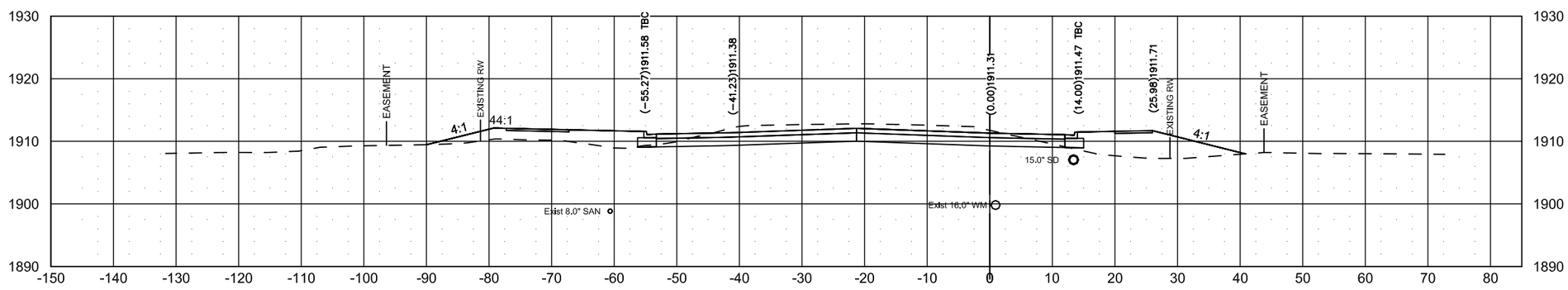

J:\trans\1412129\CADD\200XS_001_XSEC_Washington.dwg

© Kadrmas, Lee & Jackson 2014

Jul 24, 2015 – 7:54am – J:\trans\1412129\CADD\200XS_001_XSEC_Washington.dwg

STATE	PROJECT NO.	SEC. NO.	SHEET NO.
ND	NHU-1-981(101)111	200	20

48+50.00

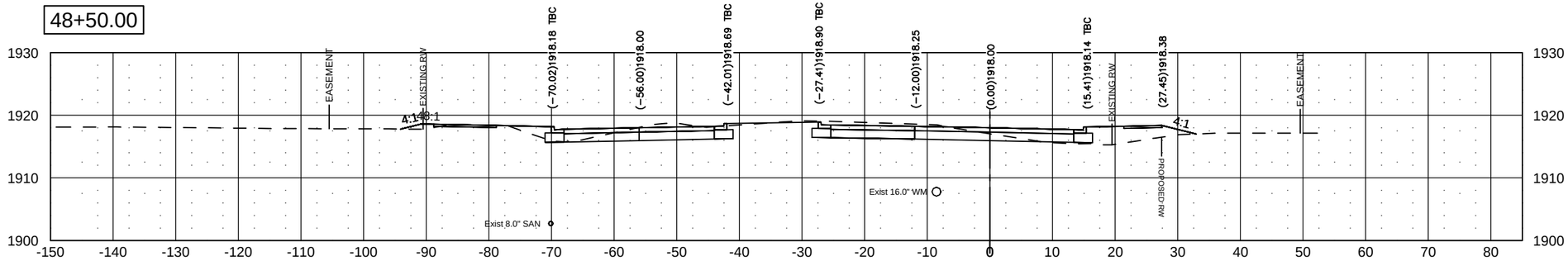

48+38.75

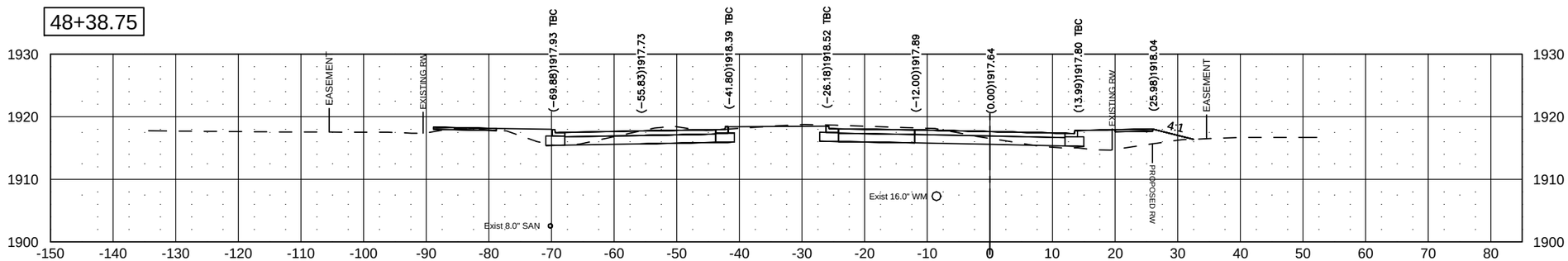

48+00.00

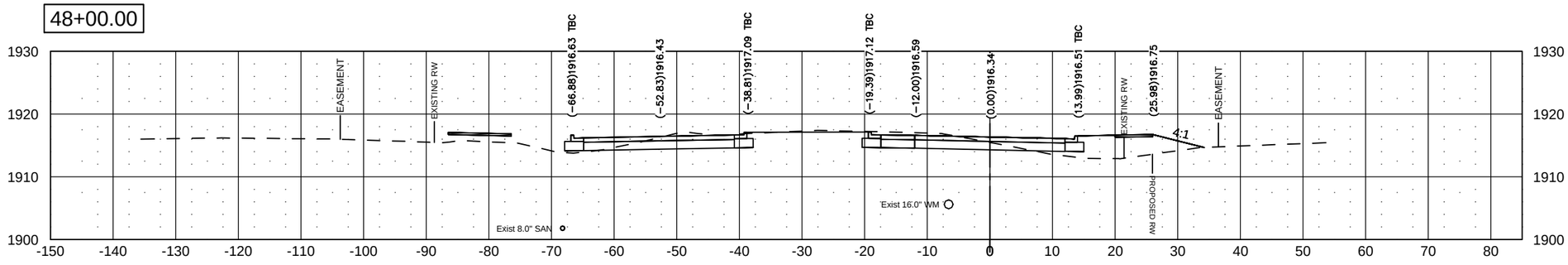

47+60.74

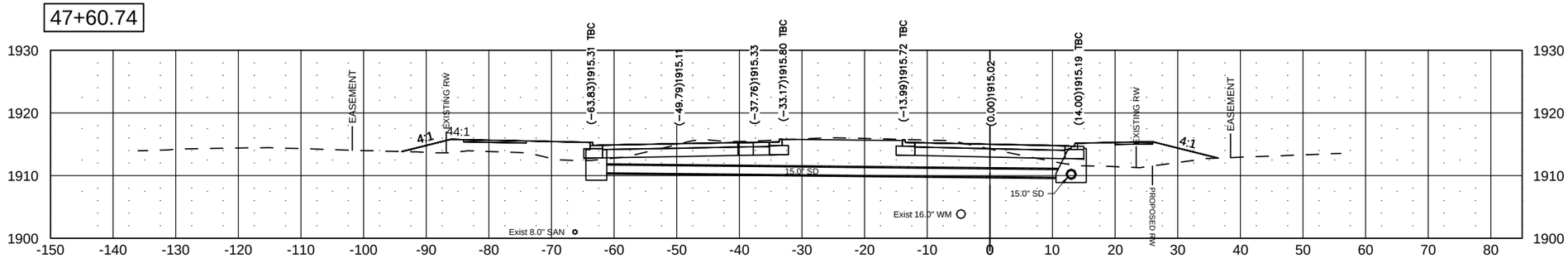

J:\trans\1412129\CADD\200XS_001_XSEC_Washington.dwg

© Kadrmas, Lee & Jackson 2014

Jul 31, 2015 – 10:56am – J:\trans\1412129\CADD\200XS_001_XSEC_Washington.dwg

STATE	PROJECT NO.	SEC. NO.	SHEET NO.
ND	NHU-1-981(101)111	200	21

50+00.00

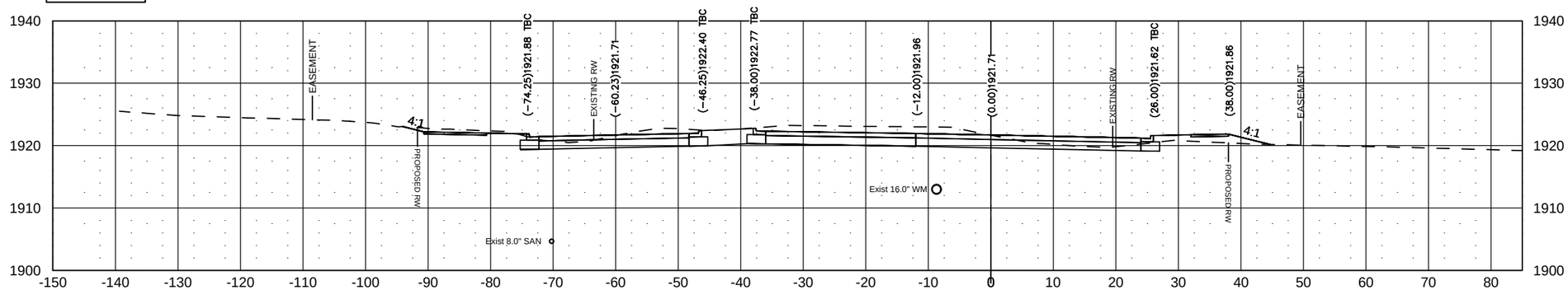

49+50.00

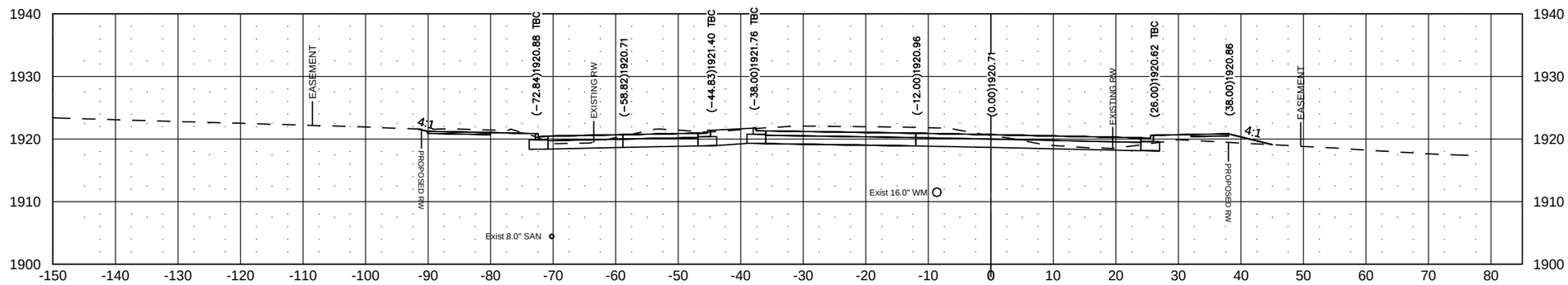

49+00.00

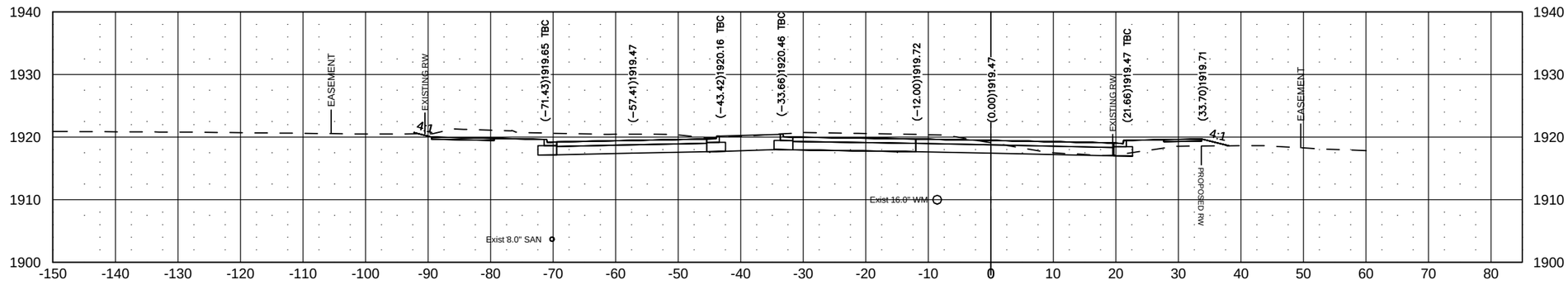

J:\trans\1412129\CADD\200XS_001_XSEC_Washington.dwg

© Kadrmas, Lee & Jackson 2014

Jul 22, 2015 – 11:26am – J:\trans\1412129\CADD\200XS_001_XSEC_Washington.dwg

STATE	PROJECT NO.	SEC. NO.	SHEET NO.
ND	NHU-1-981(101)111	200	22

51+50.00

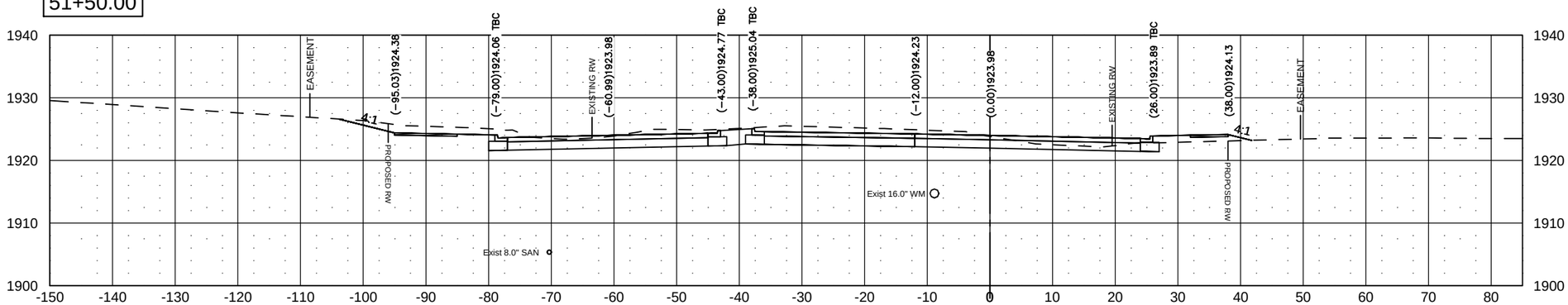

51+00.00

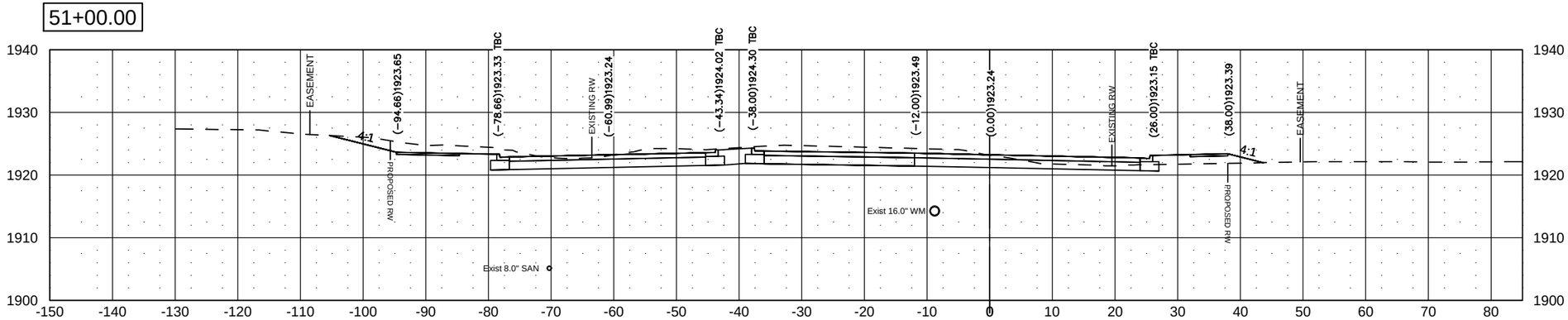

50+50.00

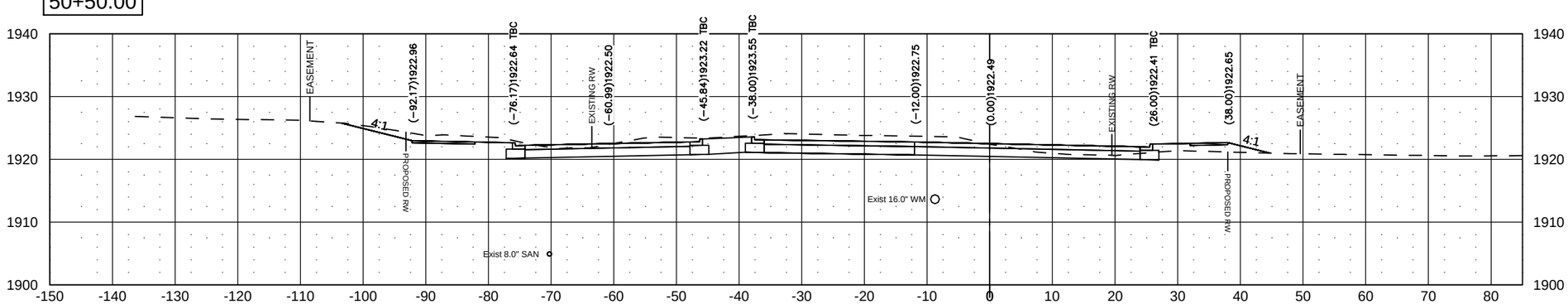

J:\trans\1412129\CADD\200XS_001_XSEC_Washington.dwg

© Kadrmas, Lee & Jackson 2014

Jul 22, 2015 – 11:27am – J:\trans\1412129\CADD\200XS_001_XSEC_Washington.dwg

STATE	PROJECT NO.	SEC. NO.	SHEET NO.
ND	NHU-1-981(101)111	200	23

52+80.92

ASH COULEE

43RD AVE

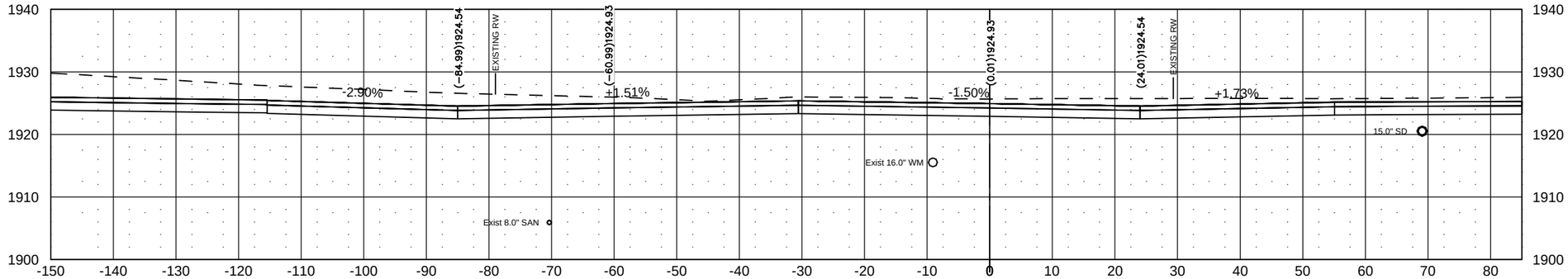

52+50.00

ASH COULEE

43RD AVE

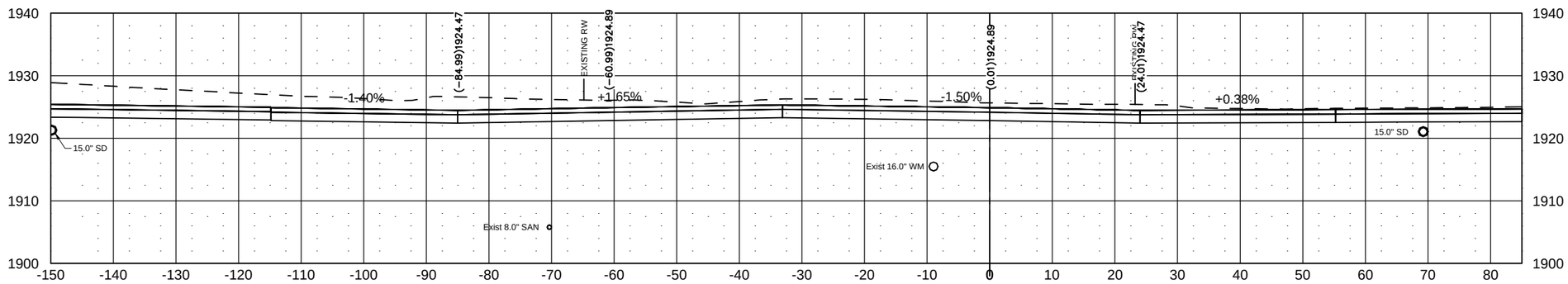

52+00.00

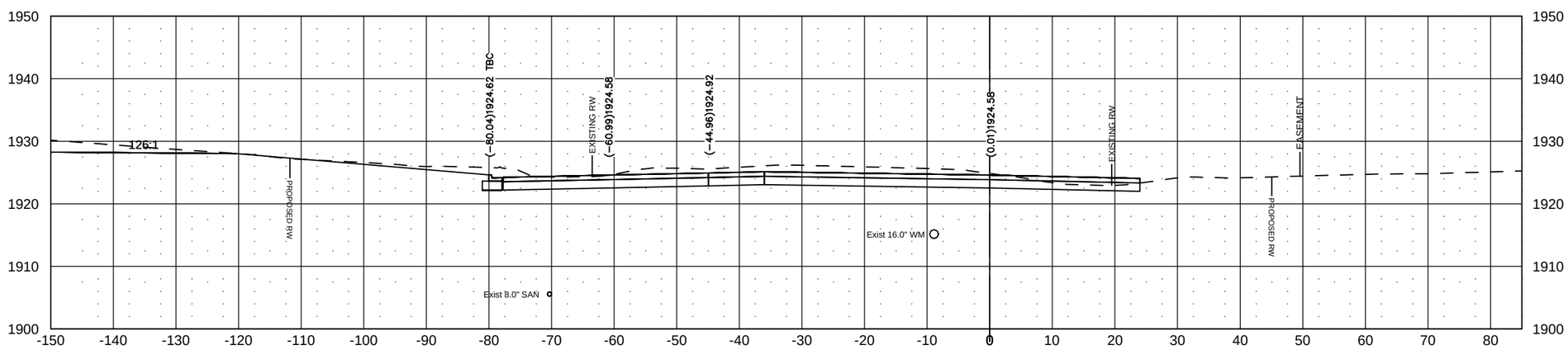

J:\trans\1412129\CADD\200XS_001_XSEC_Washington.dwg

© Kadrmas, Lee & Jackson 2014

Jul 31, 2015 – 10:58am – J:\trans\1412129\CADD\200XS_001_XSEC_Washington.dwg

STATE	PROJECT NO.	SEC. NO.	SHEET NO.
ND	NHU-1-981(101)111	200	24

54+00.00

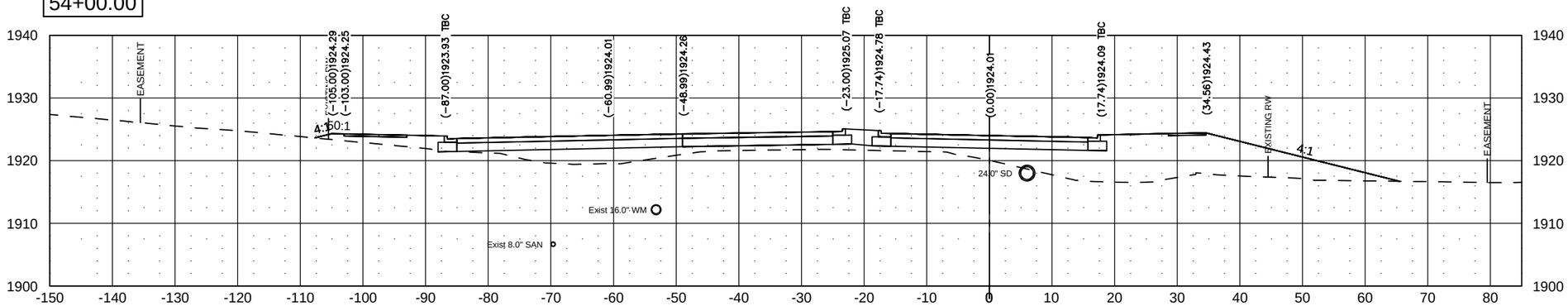

53+50.00

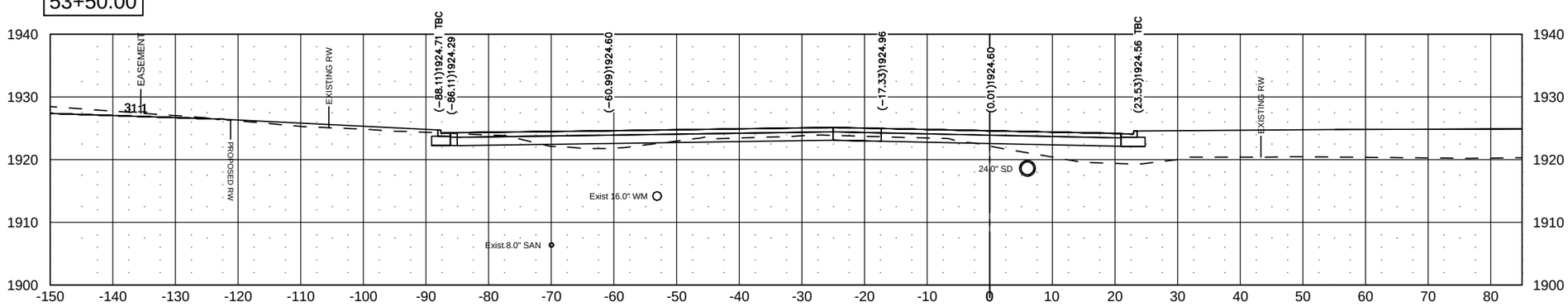

53+00.00

ASH COULEE

43RD AVE

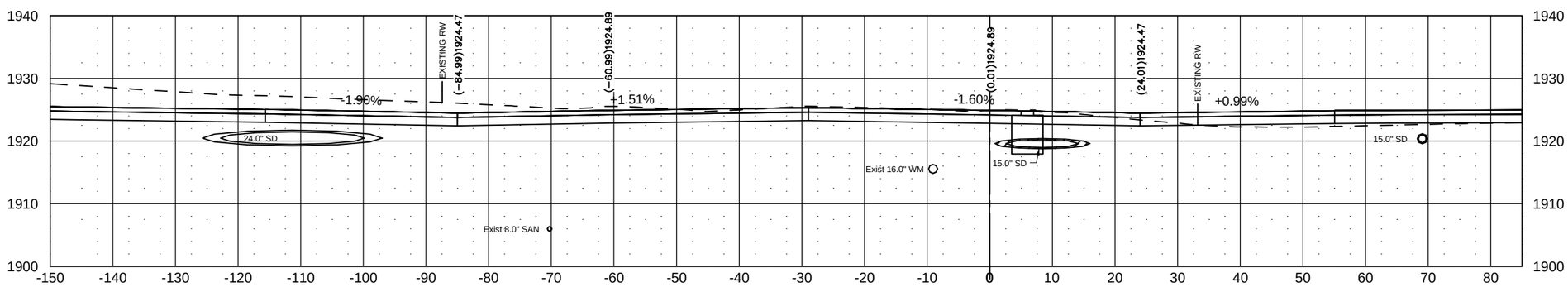

J:\trans\1412129\CADD\200XS_001_XSEC_Washington.dwg

© Kadrmas, Lee & Jackson 2014

Jul 22, 2015 – 11:29am – J:\trans\1412129\CADD\200XS_001_XSEC_Washington.dwg

STATE	PROJECT NO.	SEC. NO.	SHEET NO.
ND	NHU-1-981(101)111	200	25

55+00.00

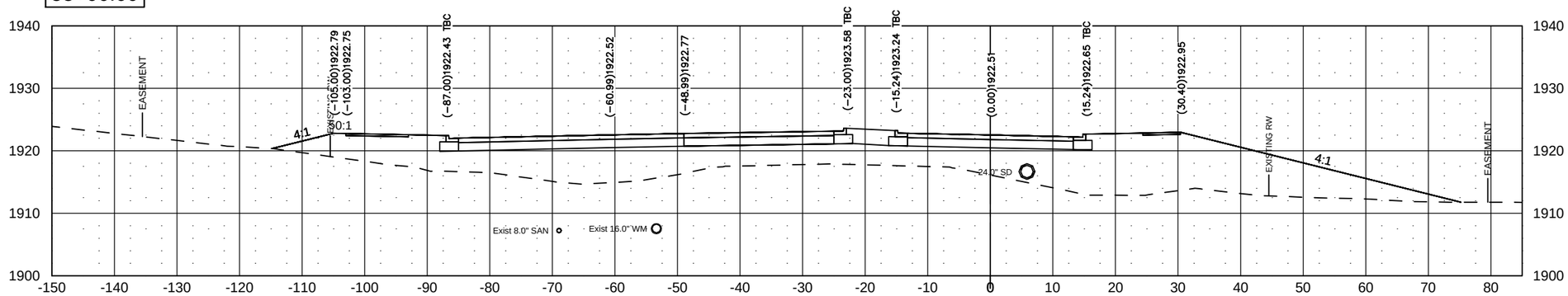

54+88.43

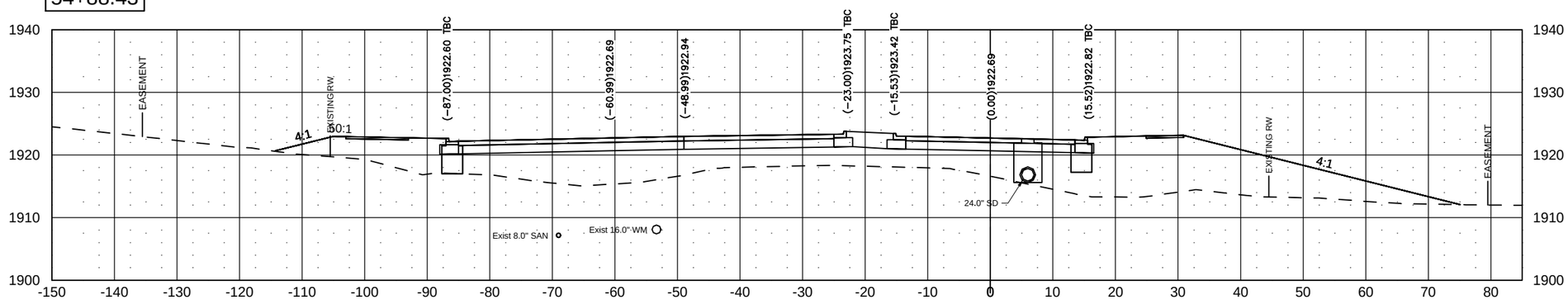

54+50.00

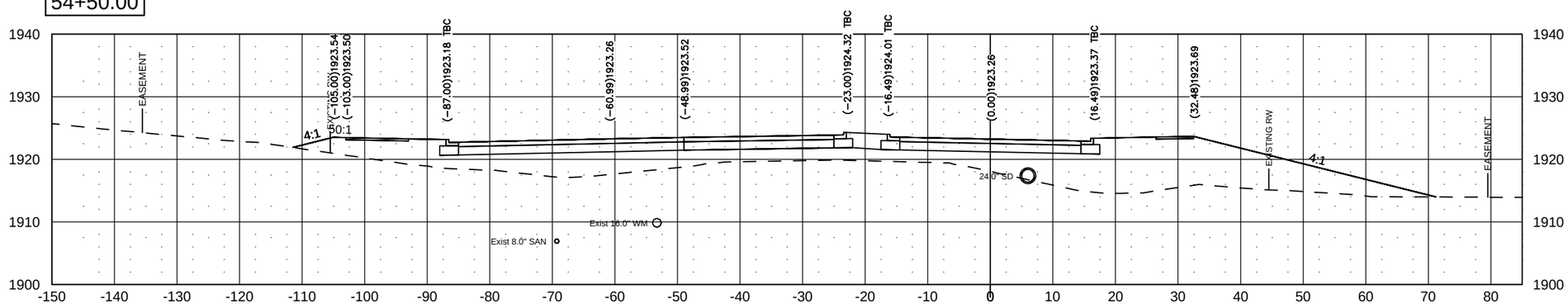

J:\trans\1412129\CADD\200XS_001_XSEC_Washington.dwg

© Kadrmas, Lee & Jackson 2014

Jul 22, 2015 – 11:30am – J:\trans\1412129\CADD\200XS_001_XSEC_Washington.dwg

STATE	PROJECT NO.	SEC. NO.	SHEET NO.
ND	NHU-1-981(101)111	200	26

56+00.00

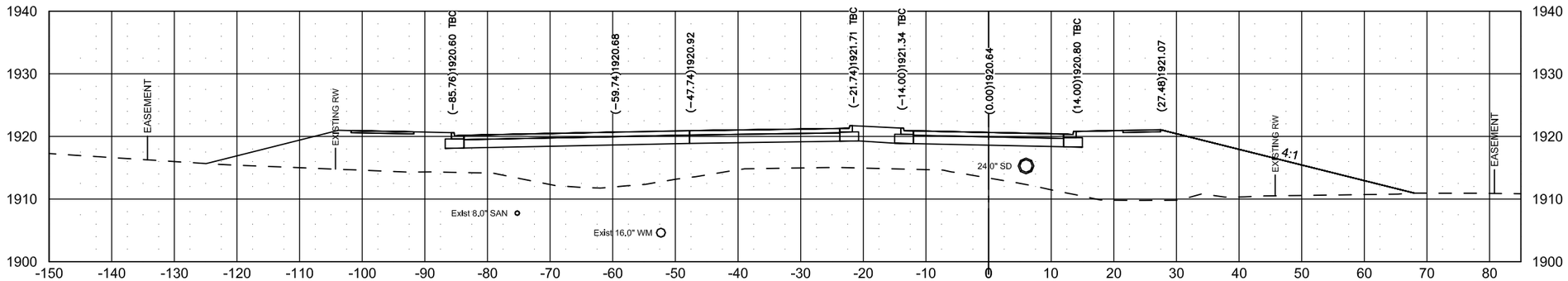

55+50.00

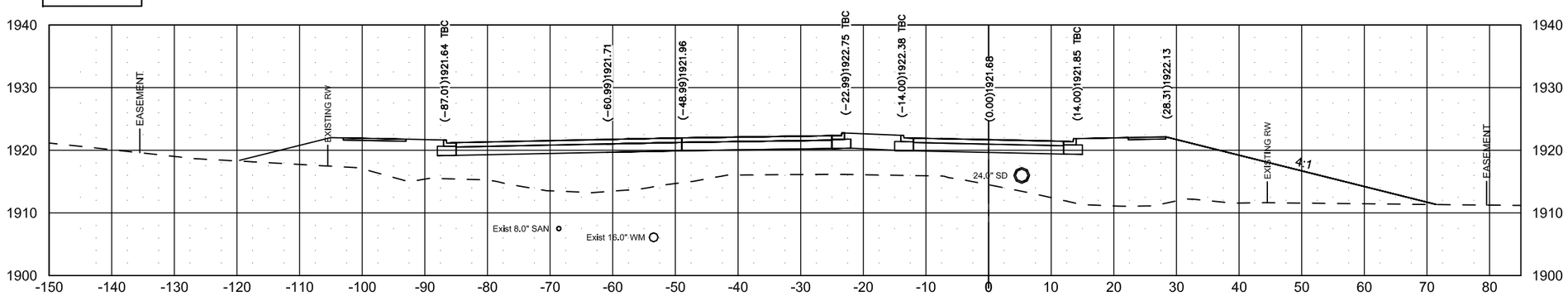

J:\trans\1412129\CADD\200XS_001_XSEC_Washington.dwg

© Kadrmas, Lee & Jackson 2014

STATE	PROJECT NO.	SEC. NO.	SHEET NO.
ND	NHU-1-981(101)111	200	27

57+38.63

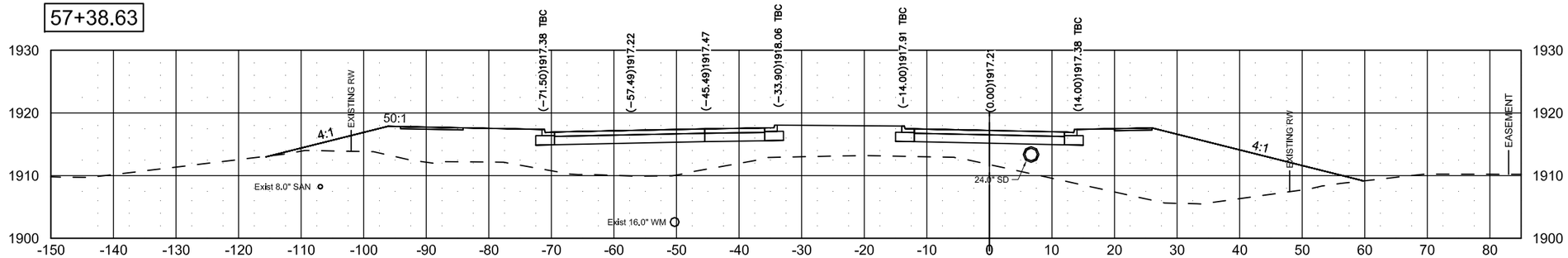

57+00.00

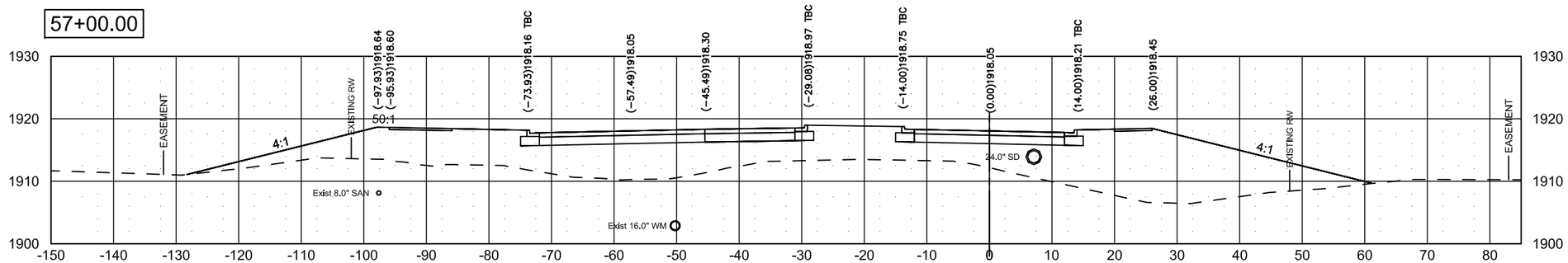

56+89.48

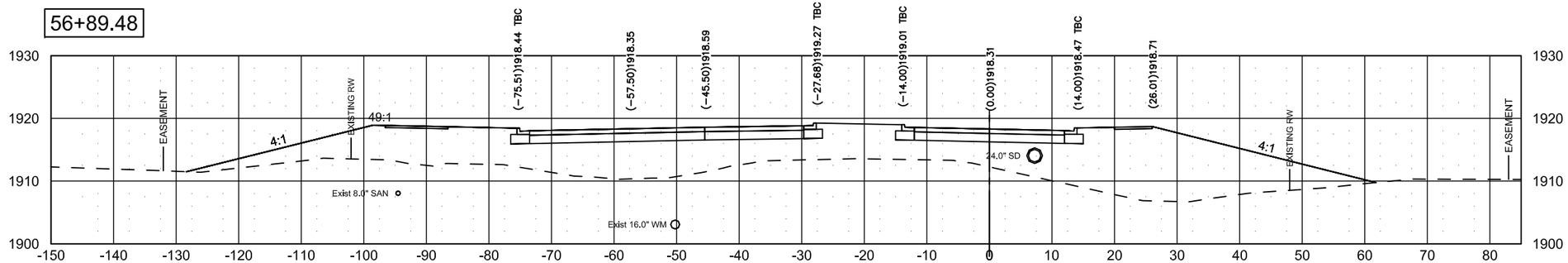

56+50.00

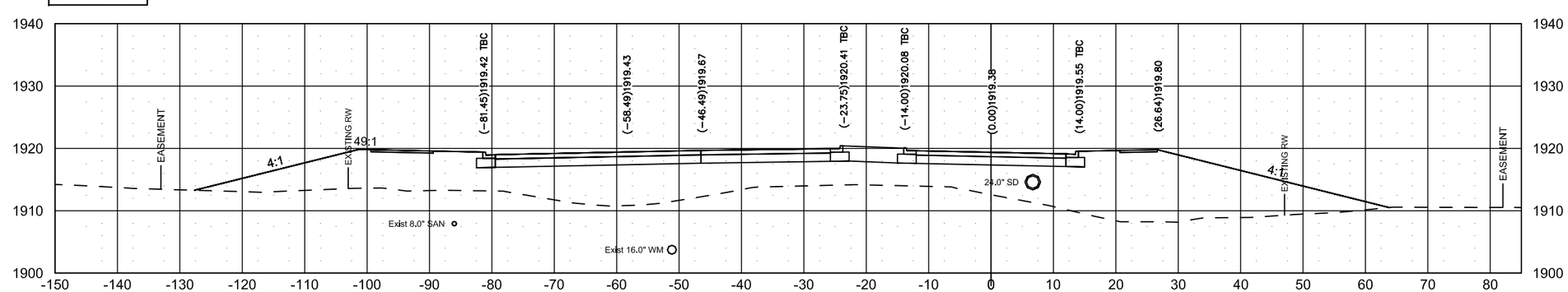

J:\trans\1412129\CADD\200XS_001_XSEC_Washington.dwg

© Kadrmas, Lee & Jackson 2014

Jul 24, 2015 – 8:50am – J:\trans\1412129\CADD\200XS_001_XSEC_Washington.dwg

STATE	PROJECT NO.	SEC. NO.	SHEET NO.
ND	NHU-1-981(101)111	200	28

58+40.60

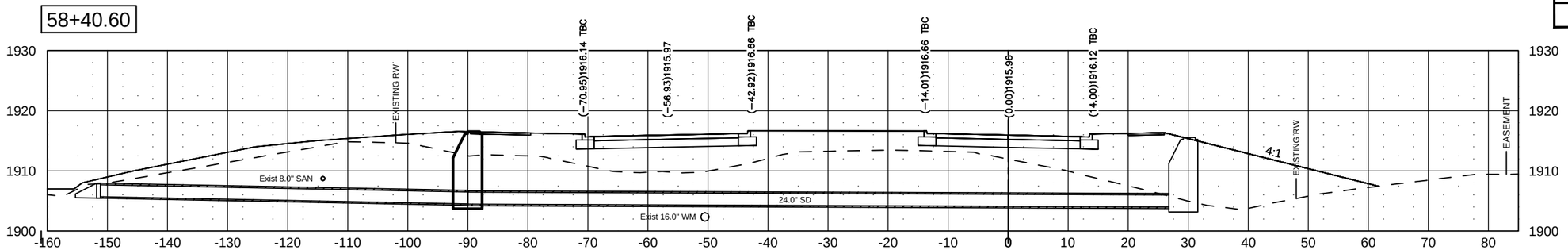

58+35.00

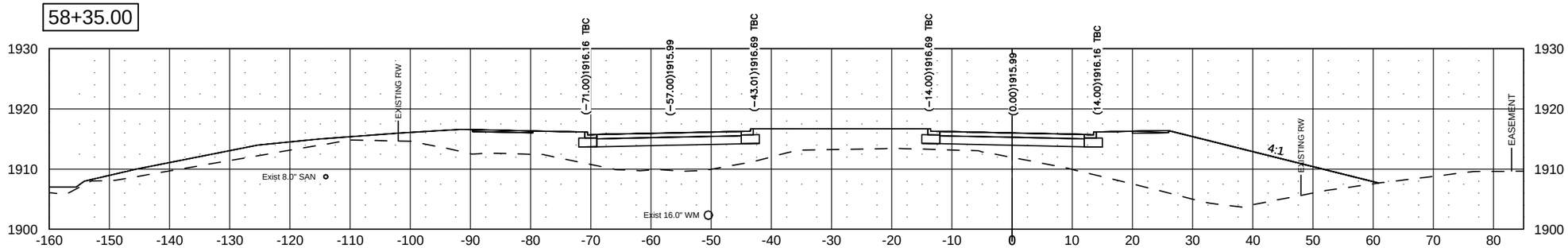

58+00.00

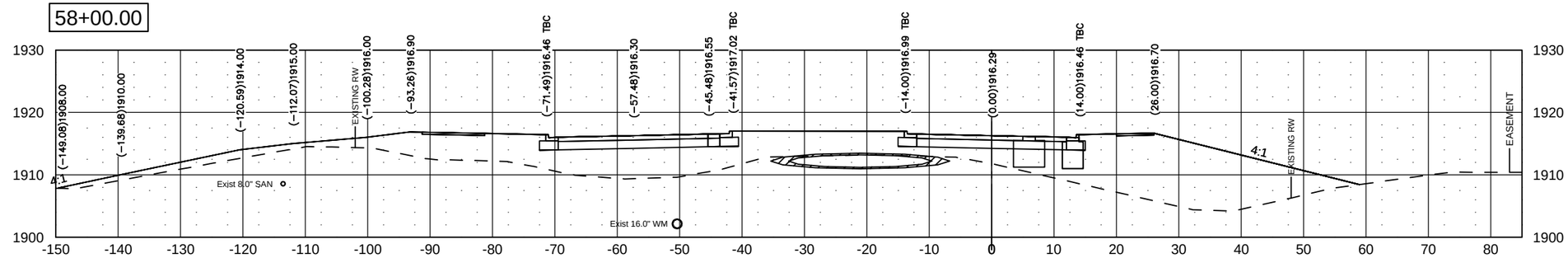

57+50.00

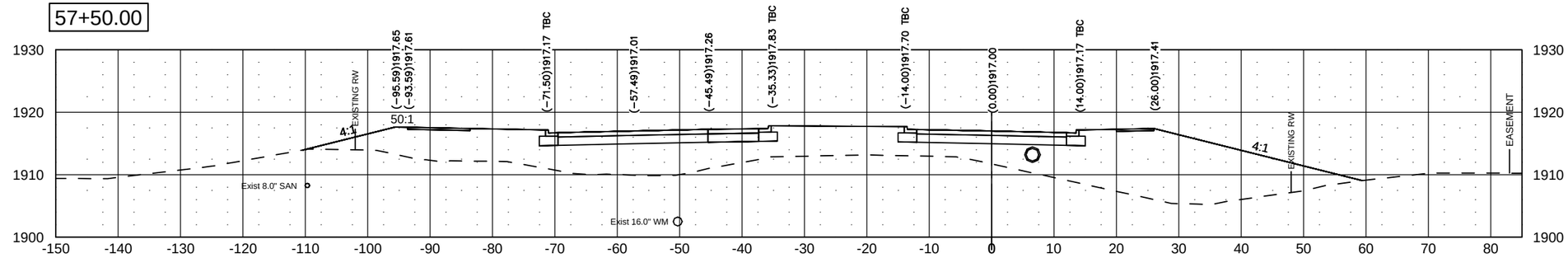

C:\Users\jarrodkassian\appdata\local\temp\AcPublish_2196\200X...

© Kadrmas, Lee & Jackson 2014

Oct 07, 2014 – 4:28pm – C:\Users\jarrodkassian\appdata\local\temp\AcPublish_2196\200XS_001_XSEC_Washington.dwg

STATE	PROJECT NO.	SEC. NO.	SHEET NO.
ND	NHU-1-981(101)111	200	29

58+95.31

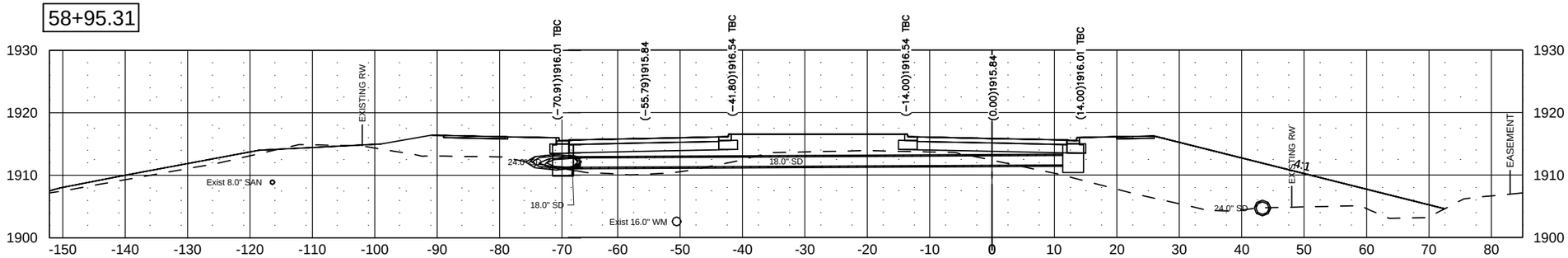

58+89.12

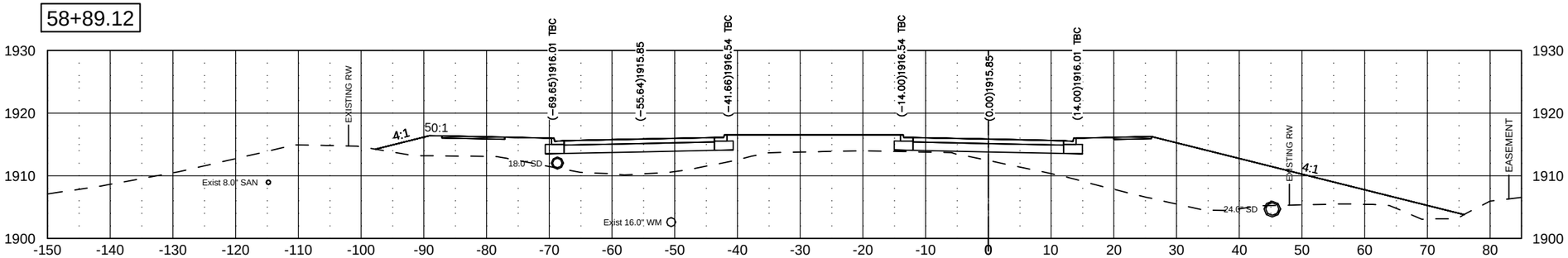

58+73.90

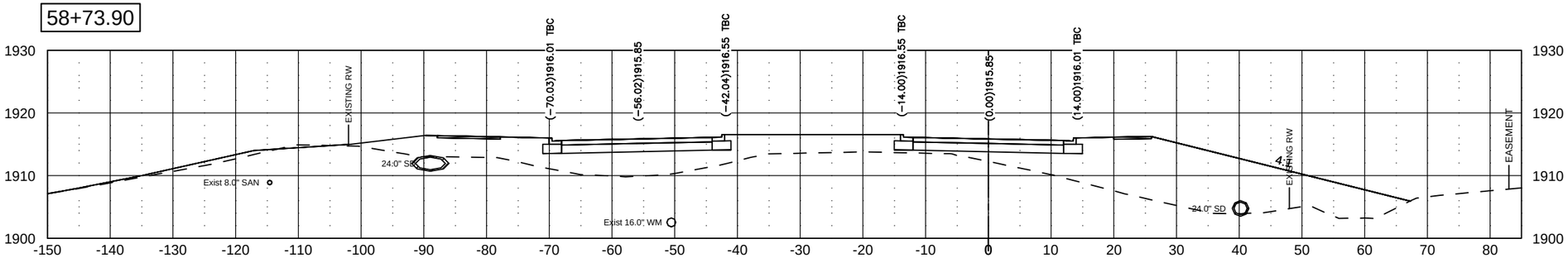

58+50.00

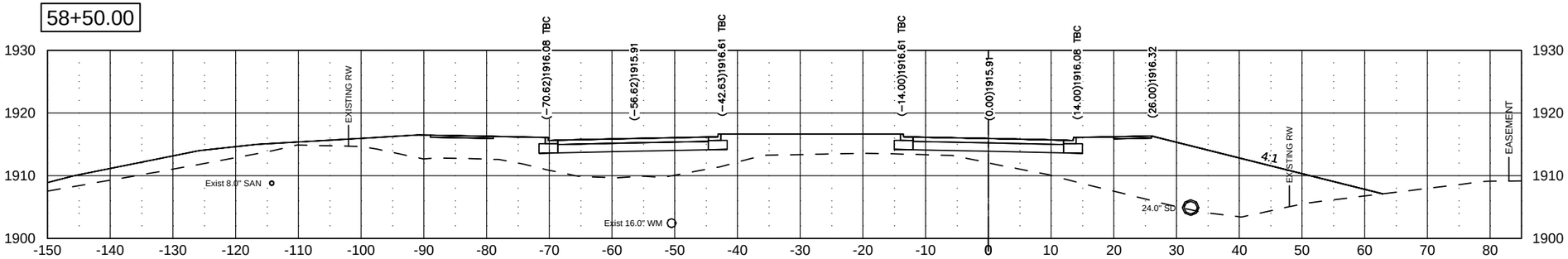

C:\Users\jarrodkassian\appdata\local\temp\AcPublish_2196\200X...

© Kadrmas, Lee & Jackson 2014

Oct 07, 2014 – 4:30pm – C:\Users\jarrodkassian\appdata\local\temp\AcPublish_2196\200XS_001_XSEC_Washington.dwg

STATE	PROJECT NO.	SEC. NO.	SHEET NO.
ND	NHU-1-981(101)111	200	30

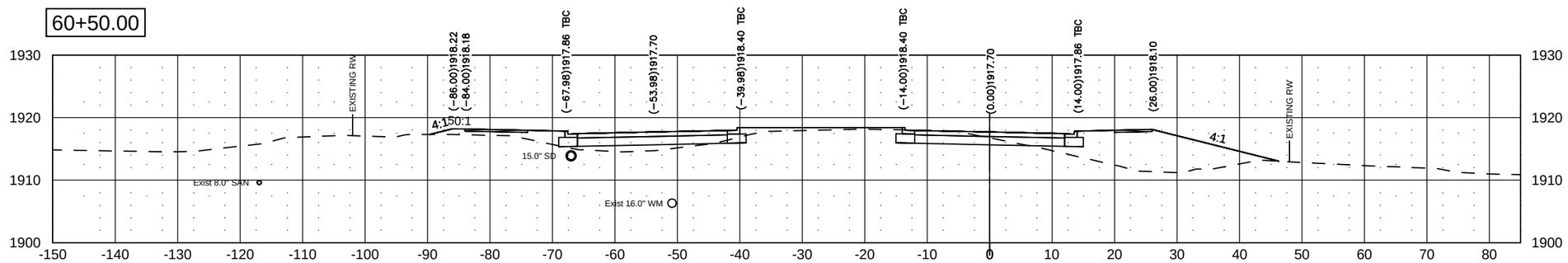

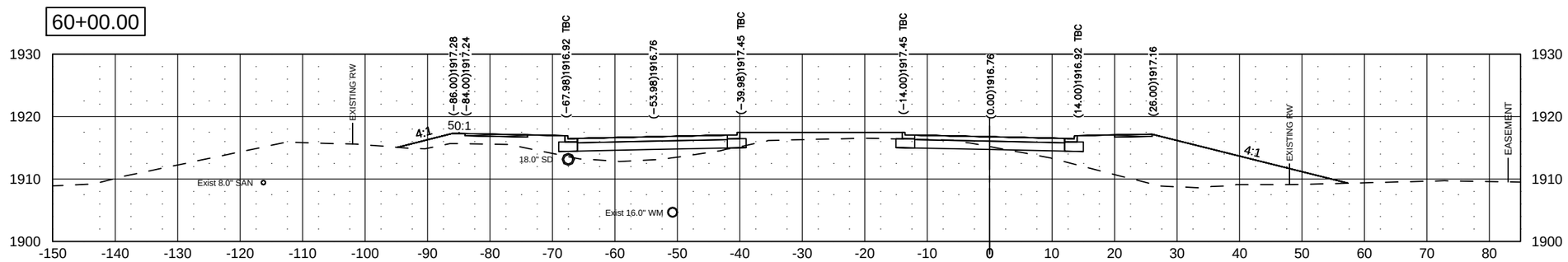

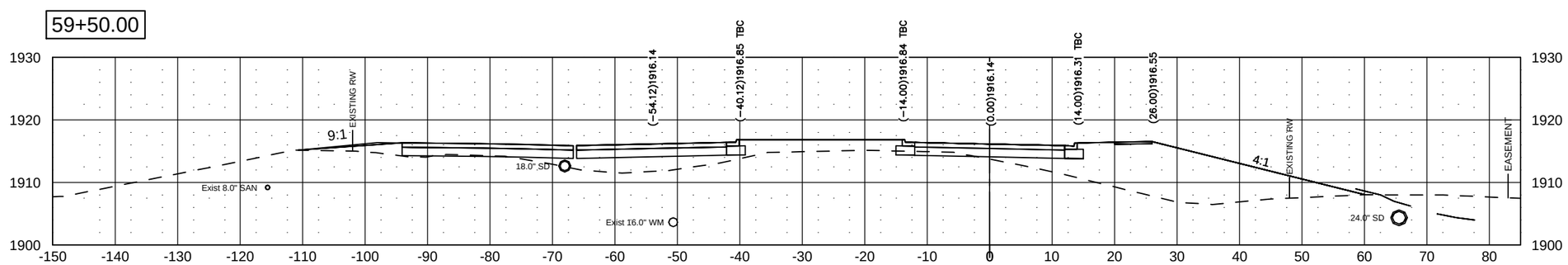

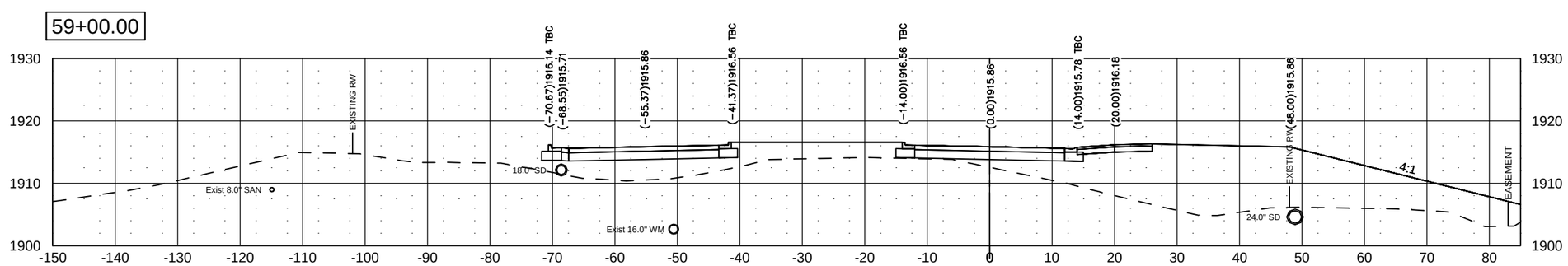

J:\trans\1412129\CADD\200XS_001_XSEC_Washington.dwg

© Kadrmas, Lee & Jackson 2014

Jul 31, 2015 – 11:06am – J:\trans\1412129\CADD\200XS_001_XSEC_Washington.dwg

STATE	PROJECT NO.	SEC. NO.	SHEET NO.
ND	NHU-1-981(101)111	200	31

62+00.00

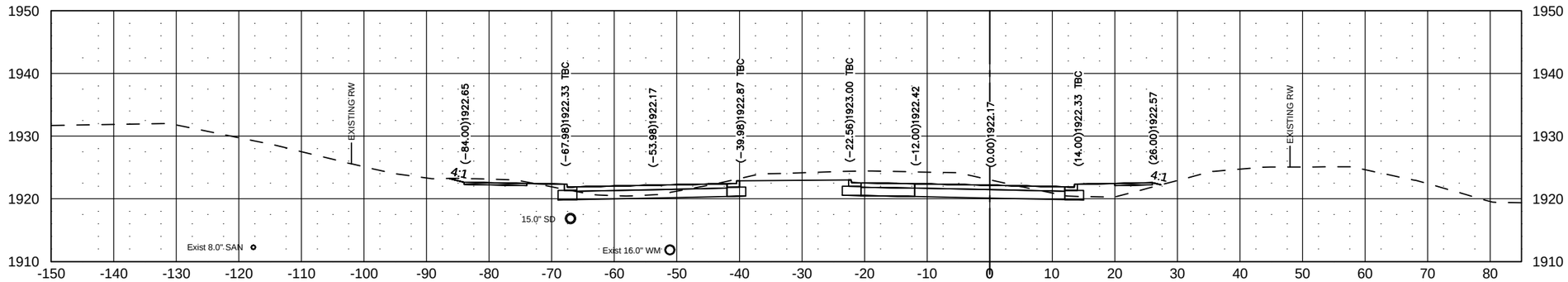

61+50.00

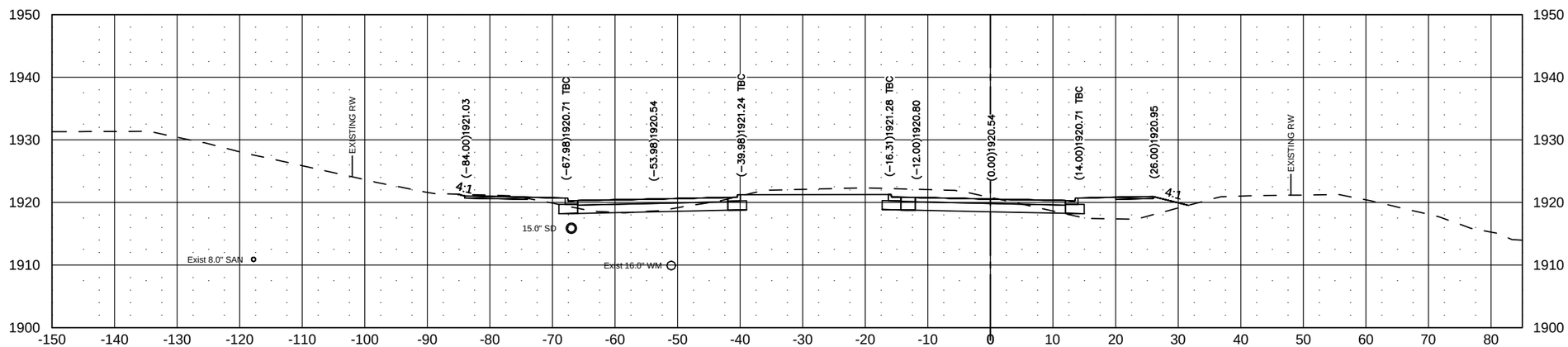

61+00.00

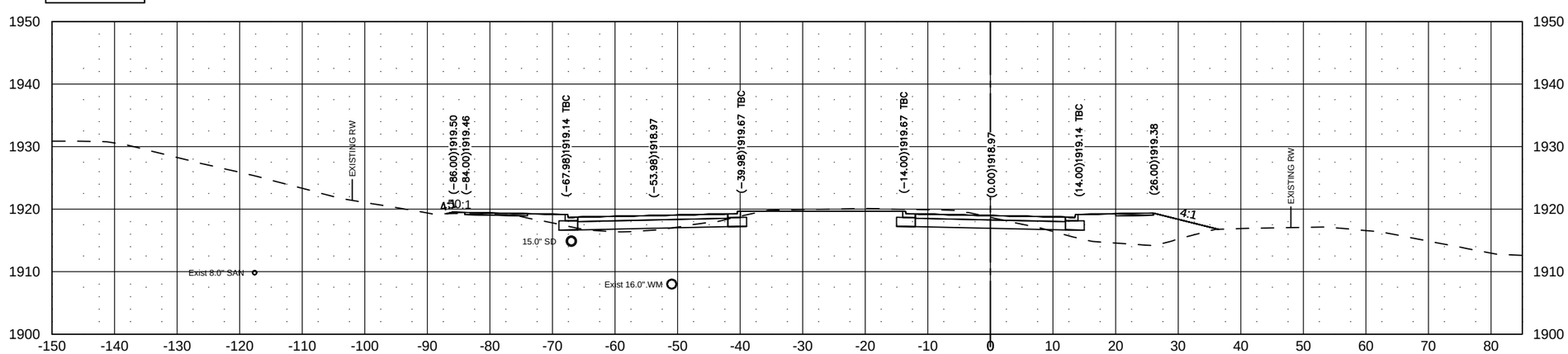

J:\trans\1412129\CADD\200XS_001_XSEC_Washington.dwg

© Kadrmas, Lee & Jackson 2014

Jul 31, 2015 – 11:07am – J:\trans\1412129\CADD\200XS_001_XSEC_Washington.dwg

STATE	PROJECT NO.	SEC. NO.	SHEET NO.
ND	NHU-1-981(101)111	200	32

63+00.00

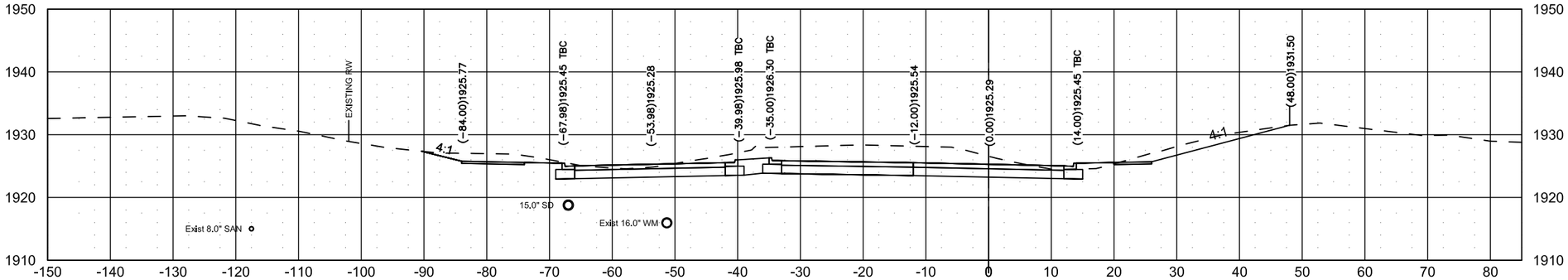

62+50.00

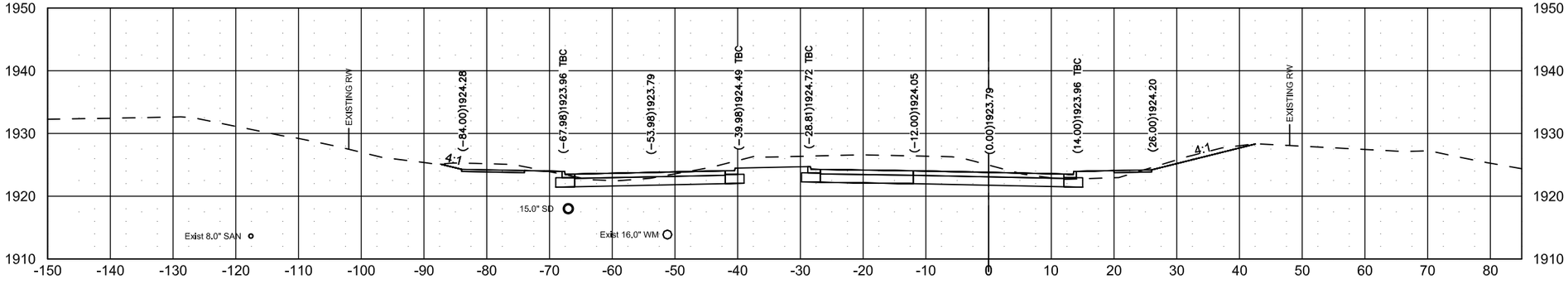

62+32.51

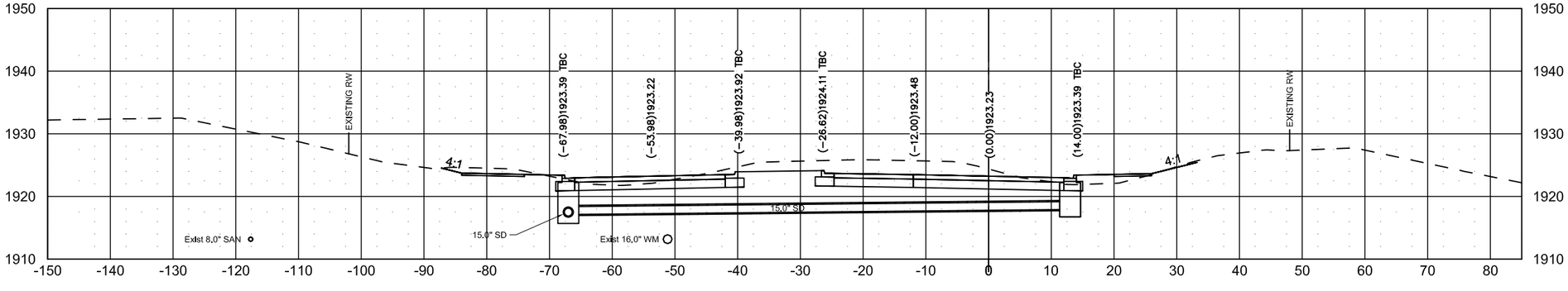

J:\trans\1412129\CADD\200XS_001_XSEC_Washington.dwg

© Kadrmas, Lee & Jackson 2014

Jul 24, 2015 – 8:33am – J:\trans\1412129\CADD\200XS_001_XSEC_Washington.dwg

STATE	PROJECT NO.	SEC. NO.	SHEET NO.
ND	NHU-1-981(101)111	200	33

64+50.00

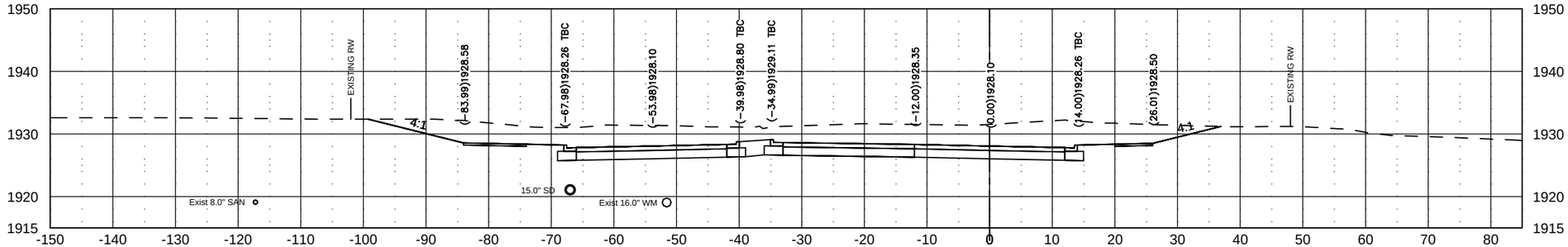

64+25.00

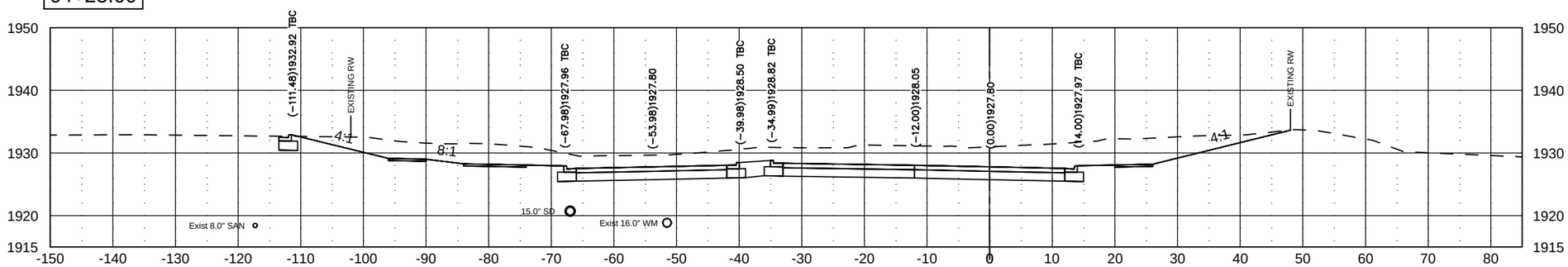

64+00.00

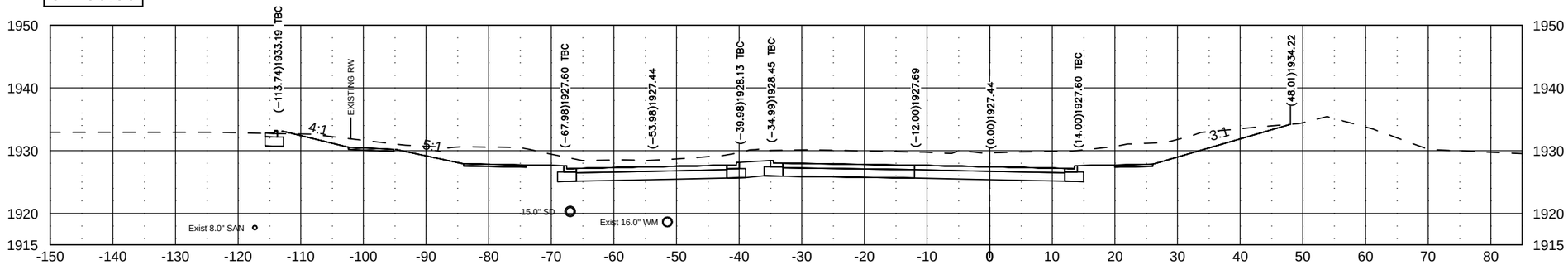

63+50.00

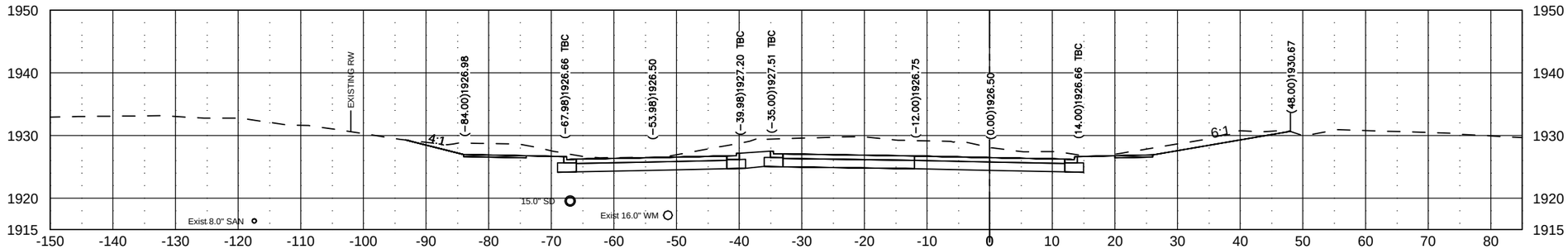

J:\trans\1412129\CADD\200XS_001_XSEC_Washington.dwg

© Kadrmas, Lee & Jackson 2014

Jul 22, 2015 – 11:38am – J:\trans\1412129\CADD\200XS_001_XSEC_Washington.dwg

STATE	PROJECT NO.	SEC. NO.	SHEET NO.
ND	NHU-1-981(101)111	200	34

66+00.00

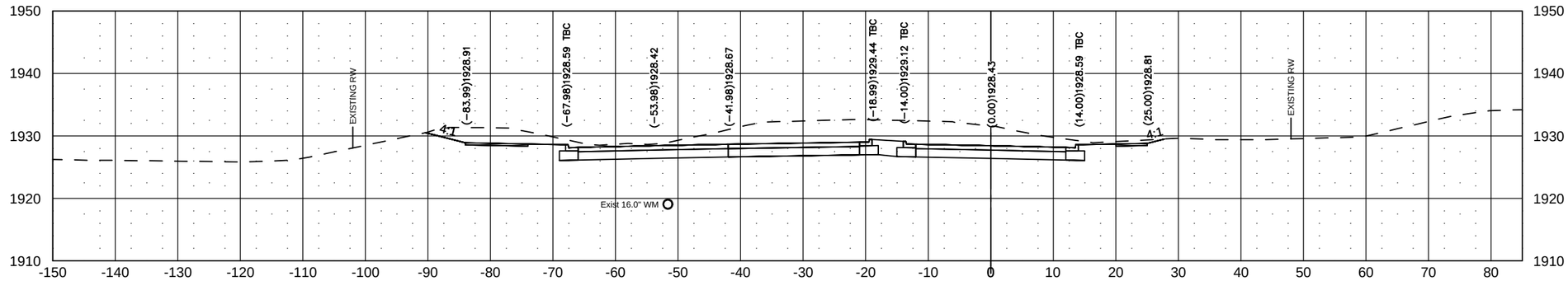

65+50.00

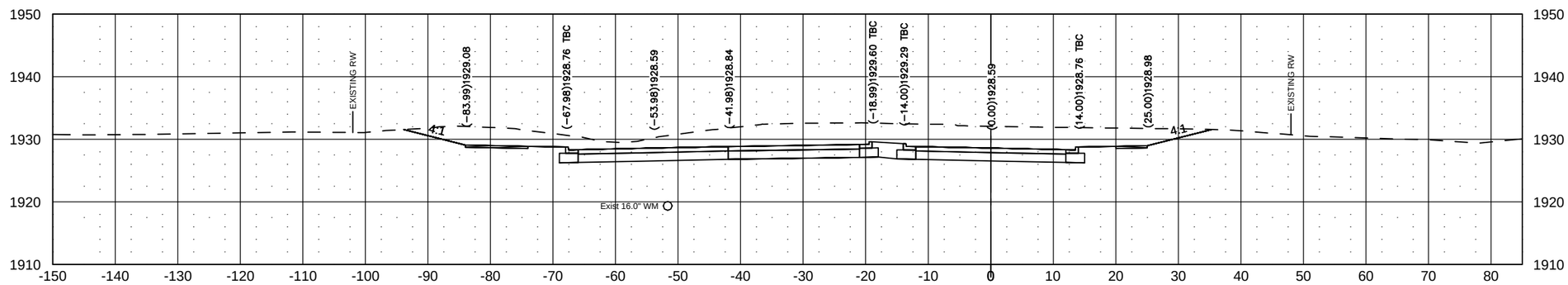

65+00.00 DURANGO DRIVE SLATE DRIVE

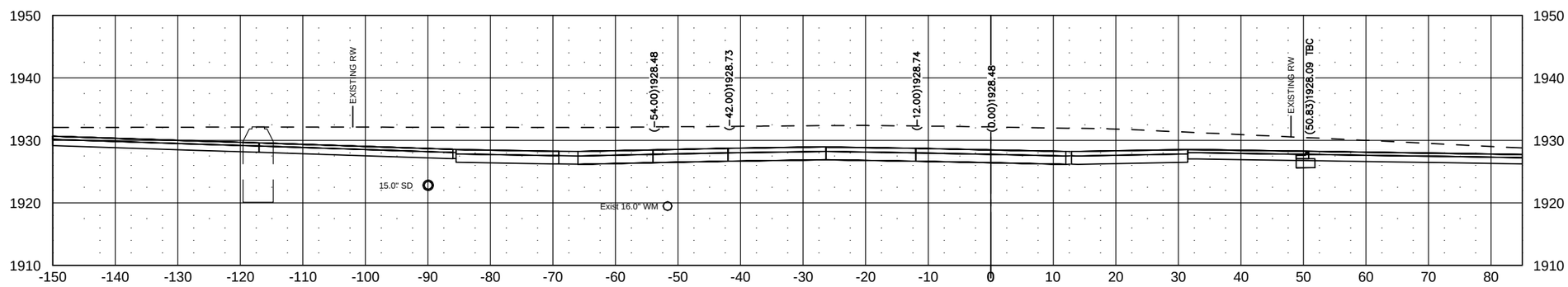

J:\trans\1412129\CADD\200XS_001_XSEC_Washington.dwg

© Kadrmas, Lee & Jackson 2014

Jul 22, 2015 – 11:38am – J:\trans\1412129\CADD\200XS_001_XSEC_Washington.dwg

STATE	PROJECT NO.	SEC. NO.	SHEET NO.
ND	NHU-1-981(101)111	200	35

67+00.00

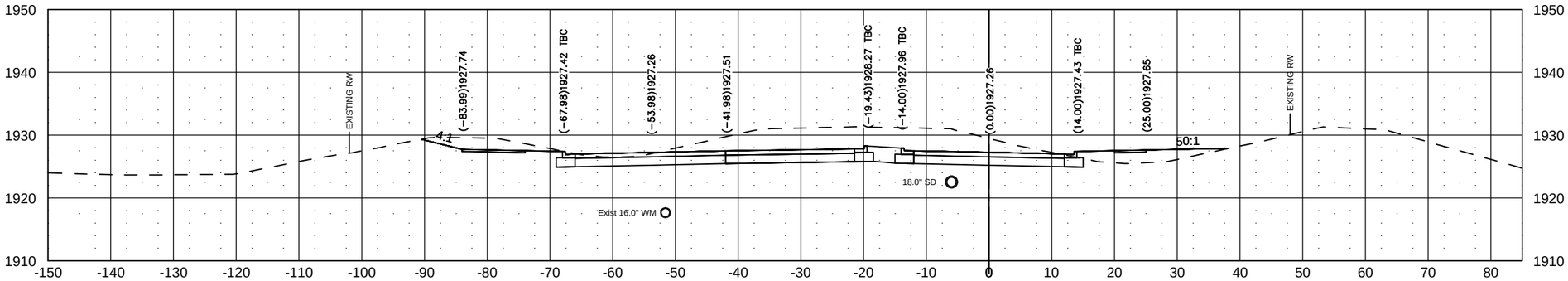

66+95.02

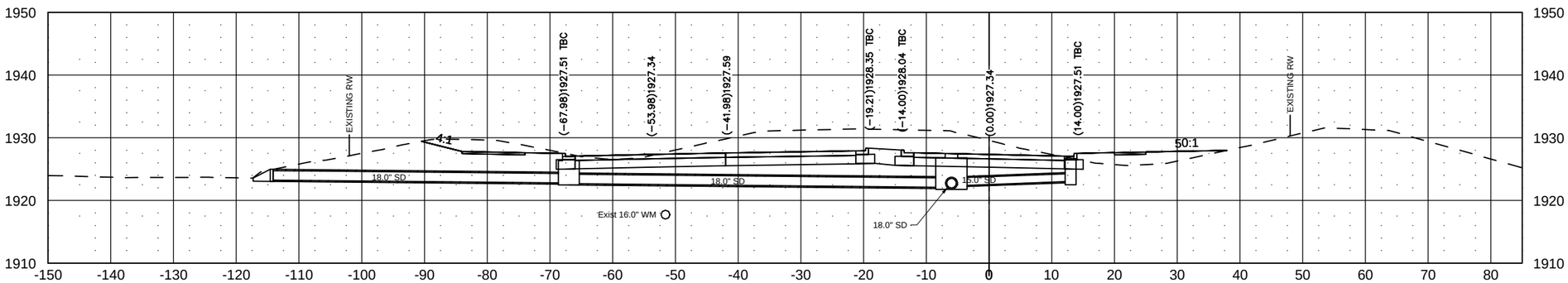

66+50.00

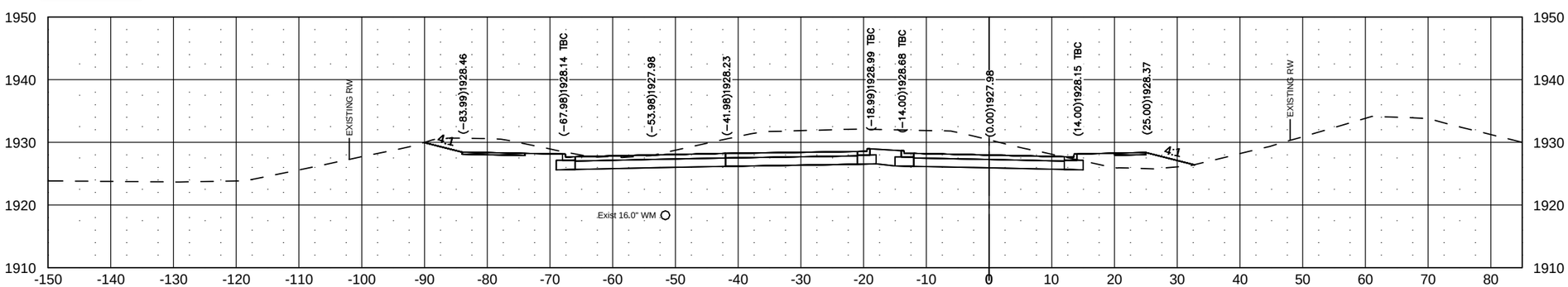

J:\trans\1412129\CADD\200XS_001_XSEC_Washington.dwg

© Kadrmas, Lee & Jackson 2014

Jul 22, 2015 – 11:39am – J:\trans\1412129\CADD\200XS_001_XSEC_Washington.dwg

STATE	PROJECT NO.	SEC. NO.	SHEET NO.
ND	NHU-1-981(101)111	200	36

68+50.00

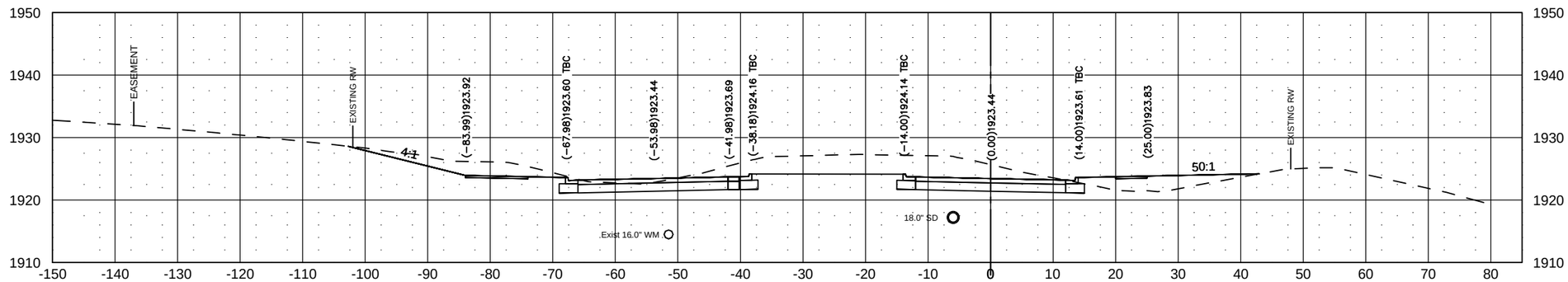

68+00.00

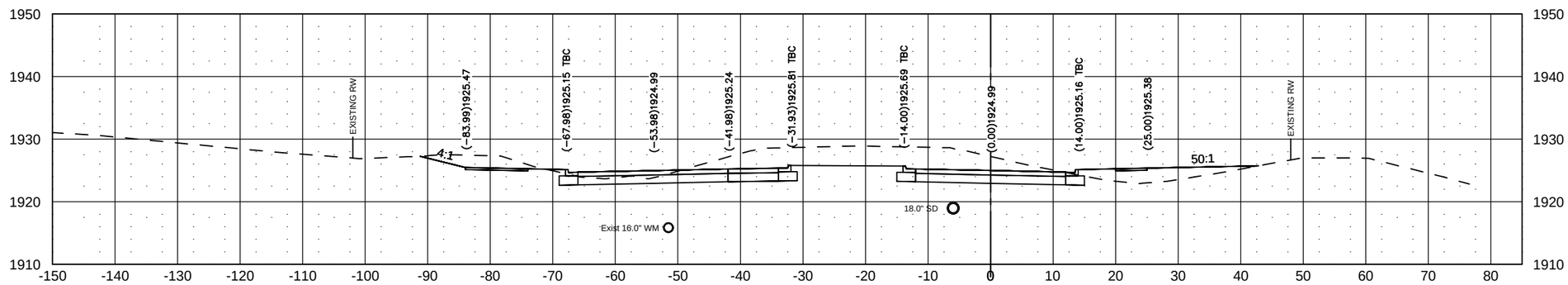

67+50.00

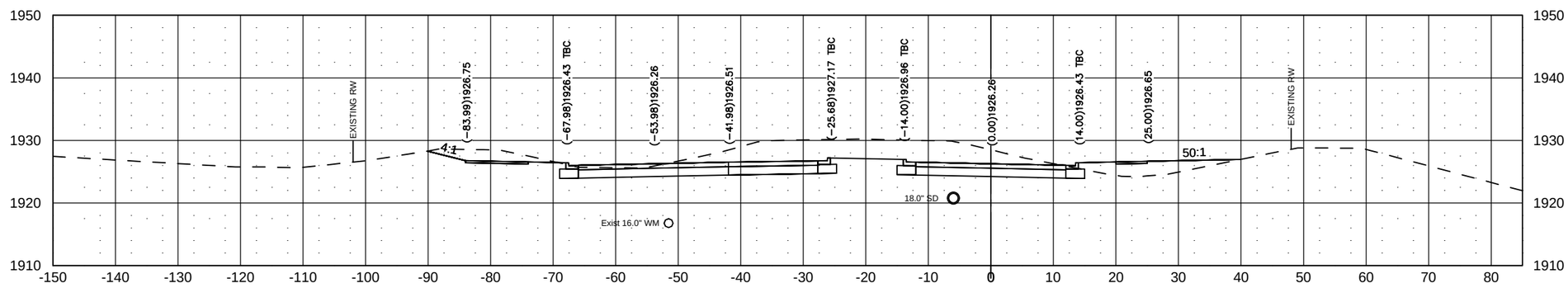

J:\trans\1412129\CADD\200XS_001_XSEC_Washington.dwg

© Kadrmas, Lee & Jackson 2014

Jul 31, 2015 – 11:10am – J:\trans\1412129\CADD\200XS_001_XSEC_Washington.dwg

STATE	PROJECT NO.	SEC. NO.	SHEET NO.
ND	NHU-1-981(101)111	200	37

70+00.00

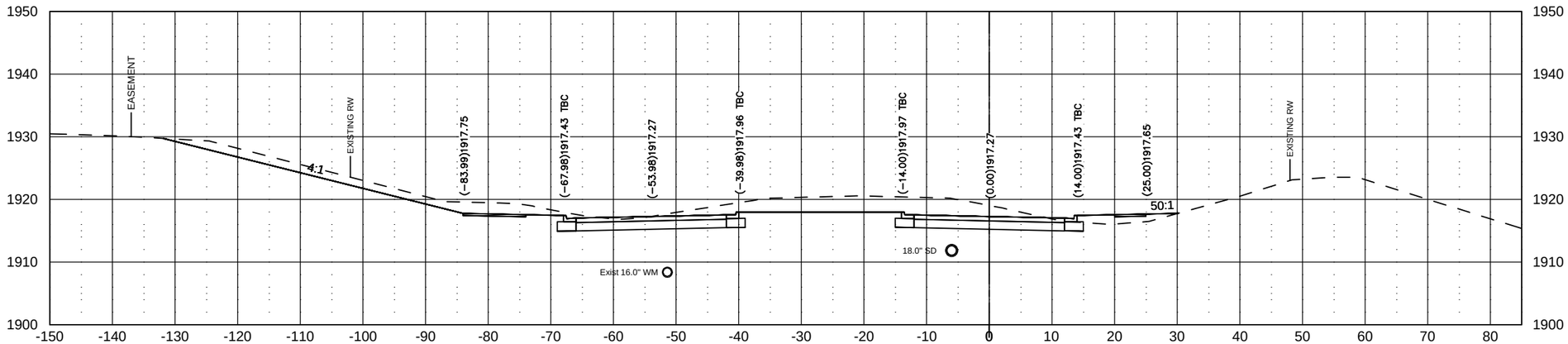

69+50.00

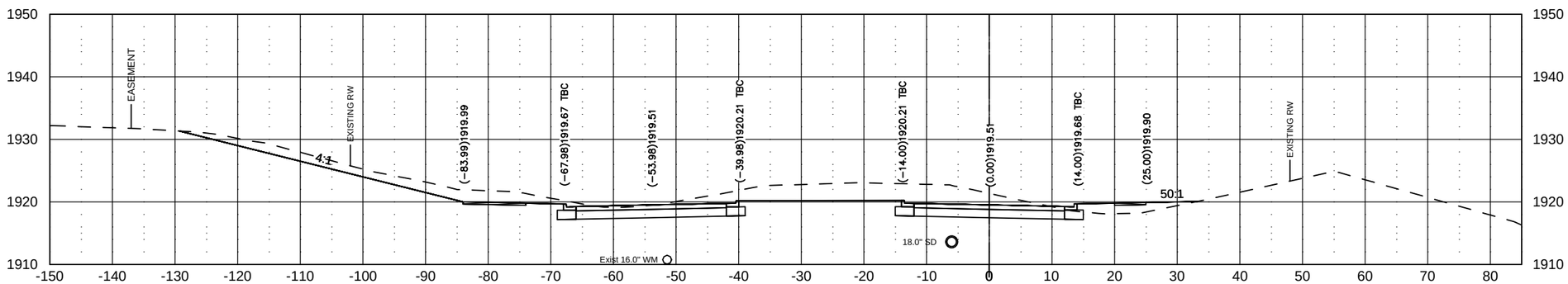

69+00.00

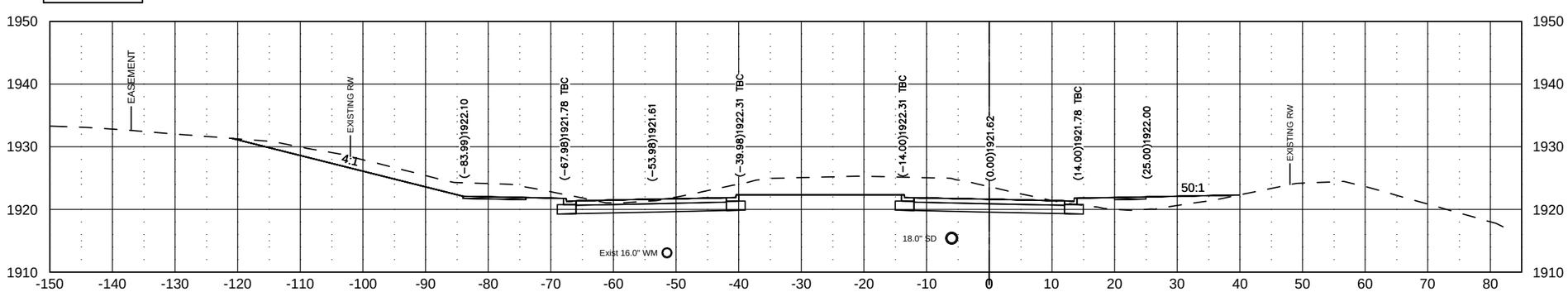

J:\trans\1412129\CADD\200XS_001_XSEC_Washington.dwg

© Kadrmas, Lee & Jackson 2014

Jul 31, 2015 – 11:11am – J:\trans\1412129\CADD\200XS_001_XSEC_Washington.dwg

STATE	PROJECT NO.	SEC. NO.	SHEET NO.
ND	NHU-1-981(101)111	200	38

71+09.46

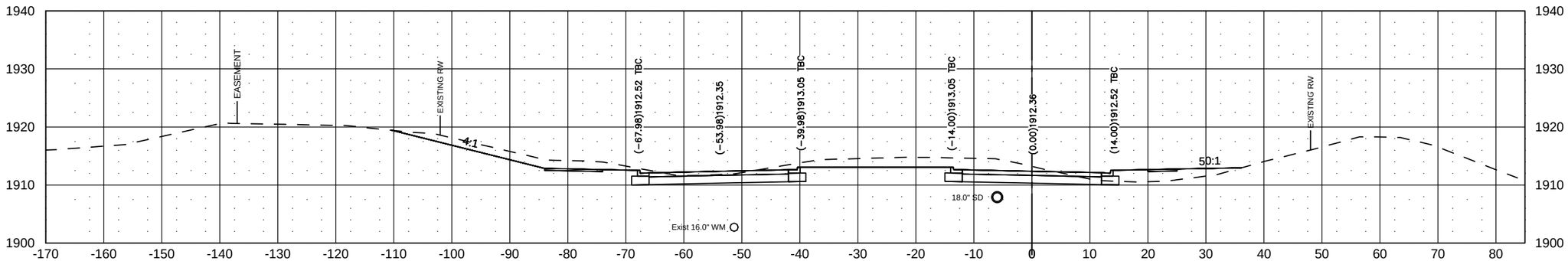

71+00.00

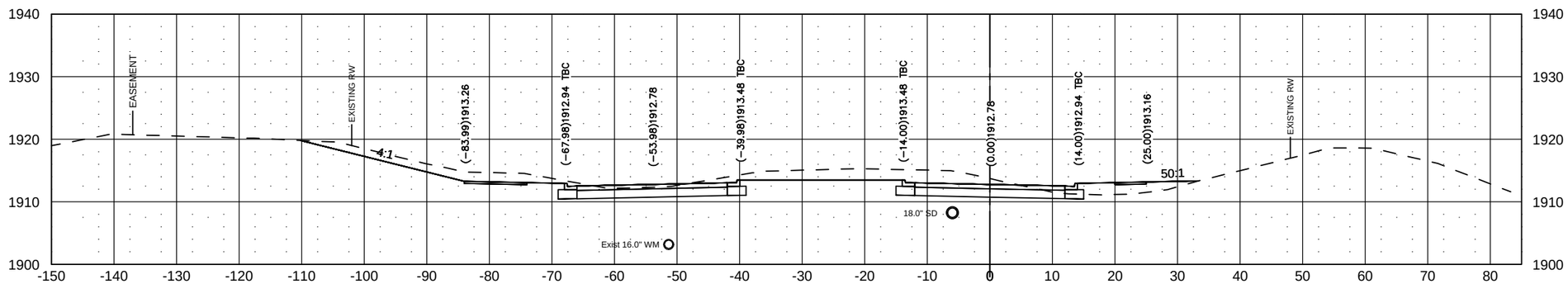

70+50.00

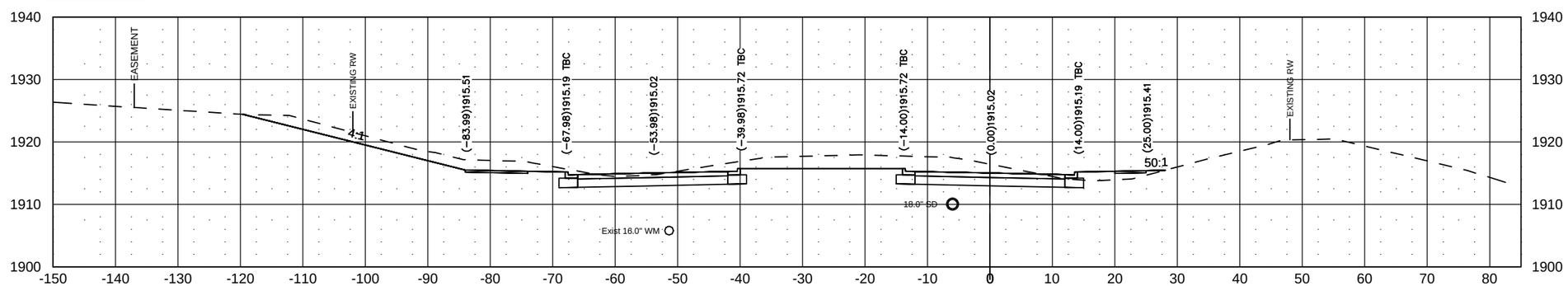

J:\trans\1412129\CADD\200XS_001_XSEC_Washington.dwg

© Kadrmas, Lee & Jackson 2014

Jul 31, 2015 – 11:12am – J:\trans\1412129\CADD\200XS_001_XSEC_Washington.dwg

STATE	PROJECT NO.	SEC. NO.	SHEET NO.
ND	NHU-1-981(101)111	200	39

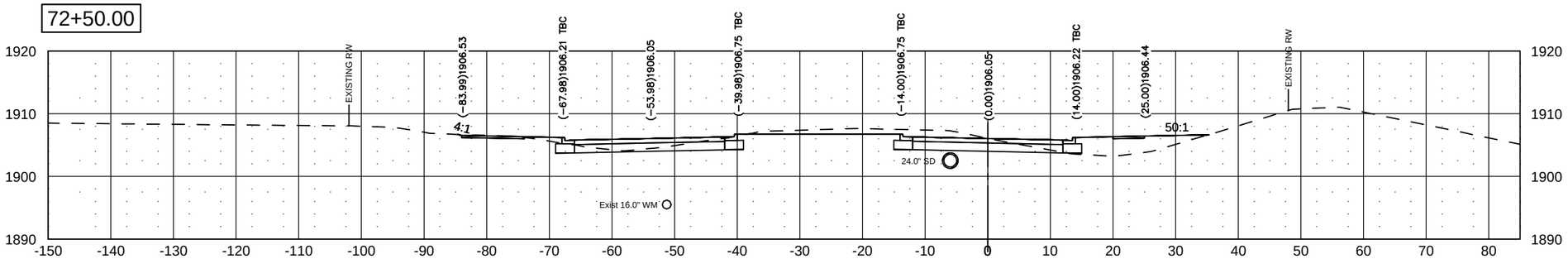

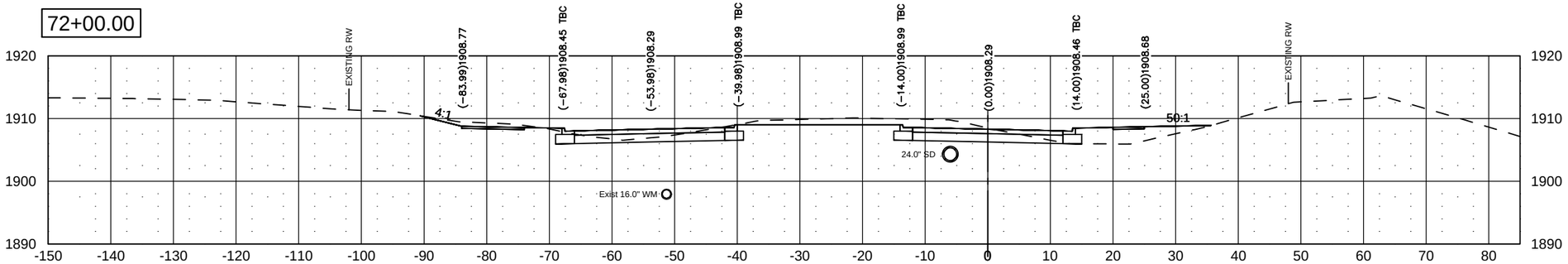

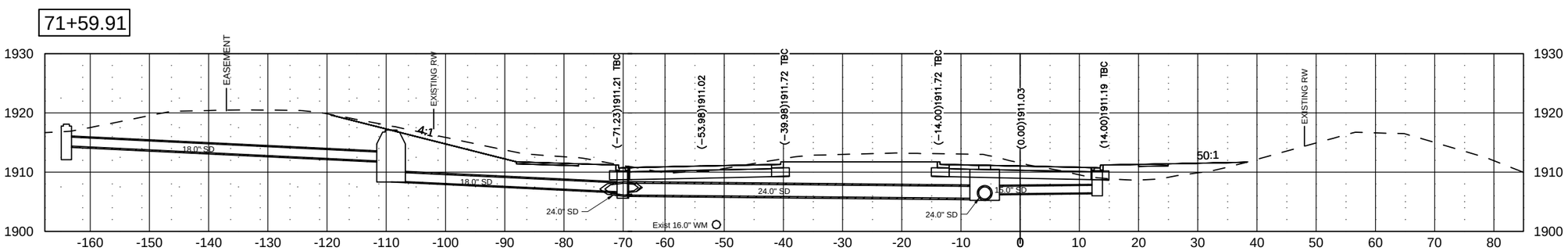

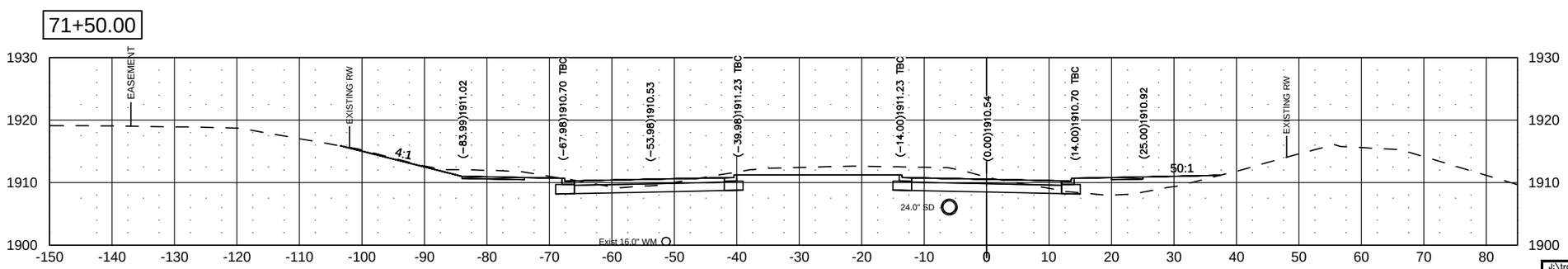

J:\trans\1412129\CADD\200XS_001_XSEC_Washington.dwg

© Kadrmas, Lee & Jackson 2014

Jul 31, 2015 – 11:14am – J:\trans\1412129\CADD\200XS_001_XSEC_Washington.dwg

STATE	PROJECT NO.	SEC. NO.	SHEET NO.
ND	NHU-1-981(101)111	200	40

74+50.00

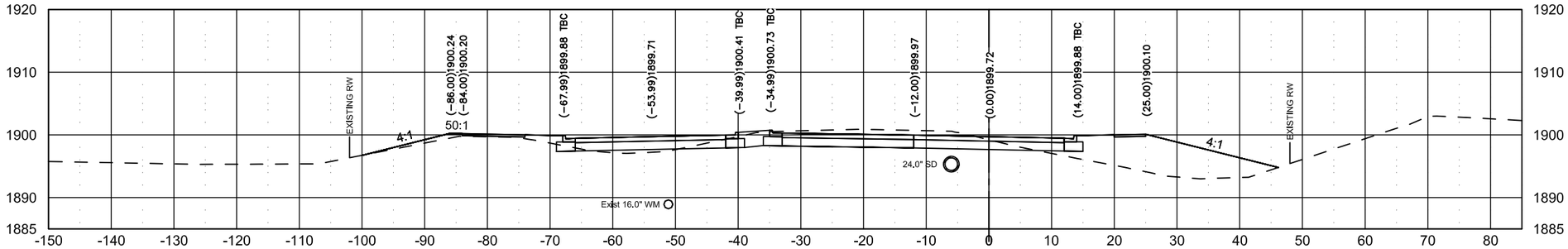

74+00.00

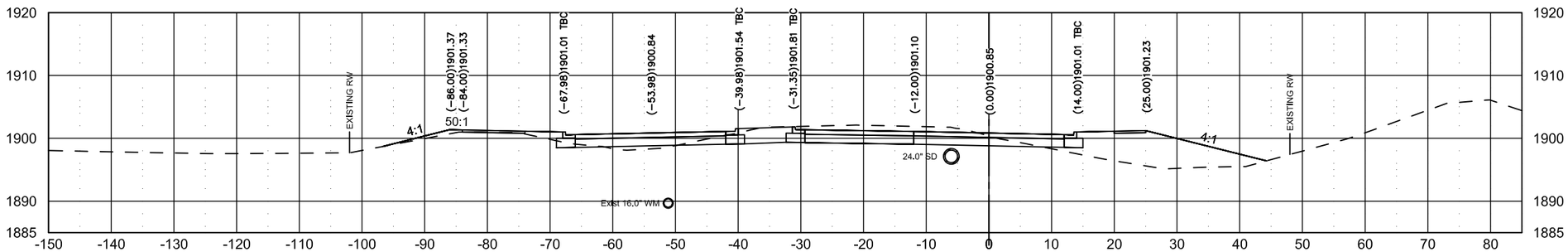

73+50.00

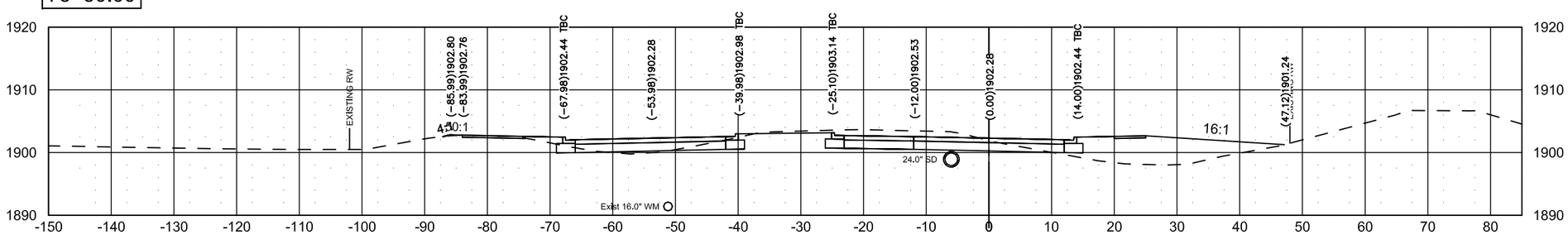

73+00.00

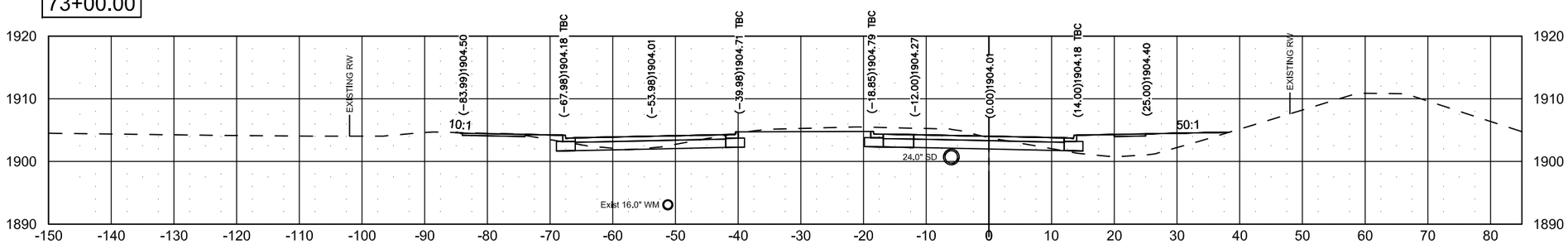

J:\trans\1412129\CADD\200XS_001_XSEC_Washington.dwg

© Kadrmas, Lee & Jackson 2014

Jul 24, 2015 – 8:37am – J:\trans\1412129\CADD\200XS_001_XSEC_Washington.dwg

STATE	PROJECT NO.	SEC. NO.	SHEET NO.
ND	NHU-1-981(101)111	200	41

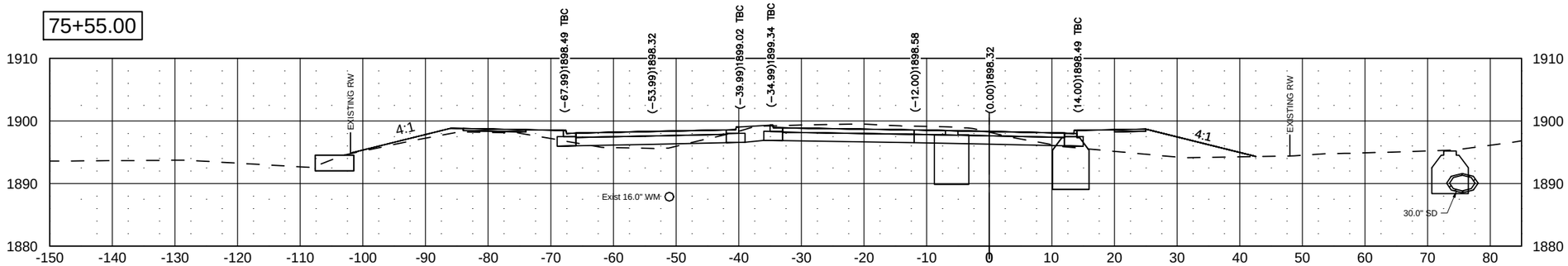

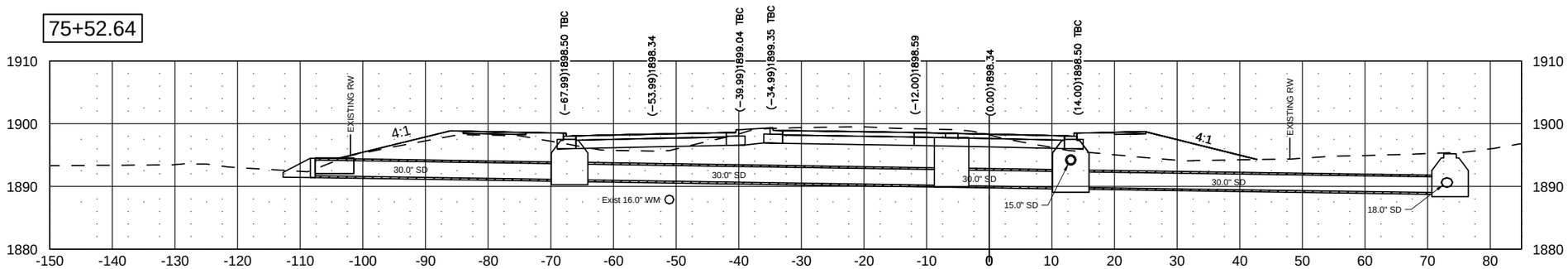

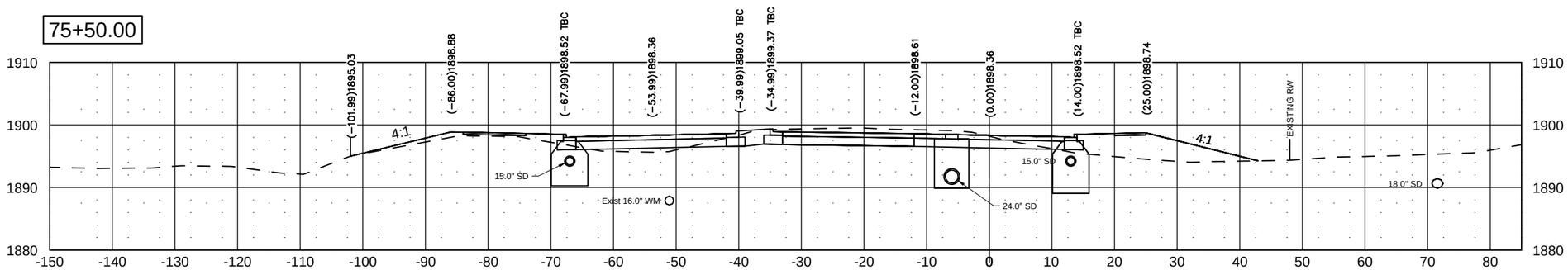

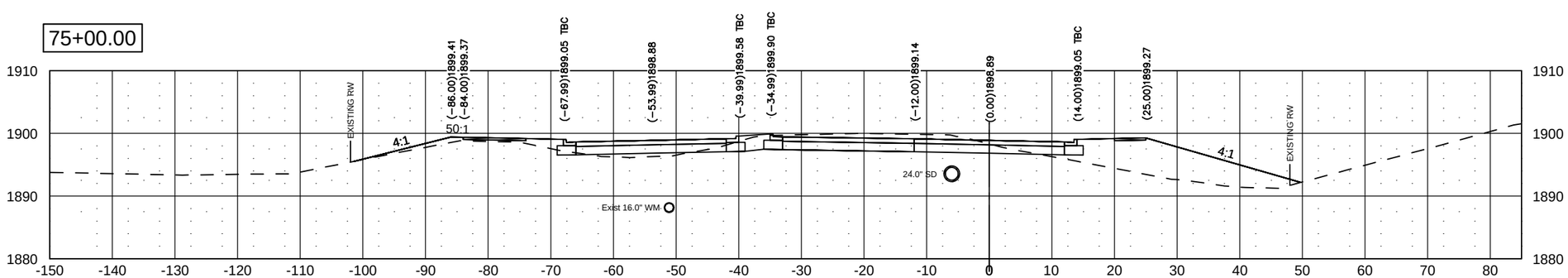

J:\trans\1412129\CADD\200XS_001_XSEC_Washington.dwg

© Kadrmas, Lee & Jackson 2014

Jul 22, 2015 – 11:46am – J:\trans\1412129\CADD\200XS_001_XSEC_Washington.dwg

STATE	PROJECT NO.	SEC. NO.	SHEET NO.
ND	NHU-1-981(101)111	200	42

77+50.00

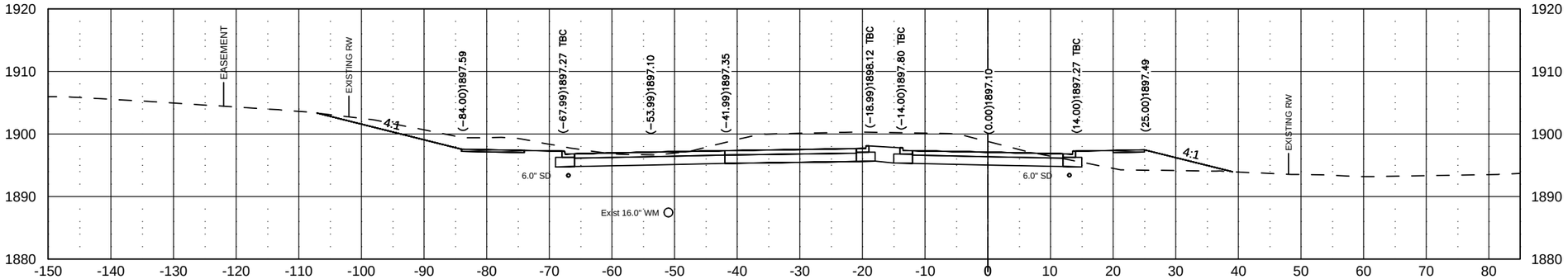

77+00.00

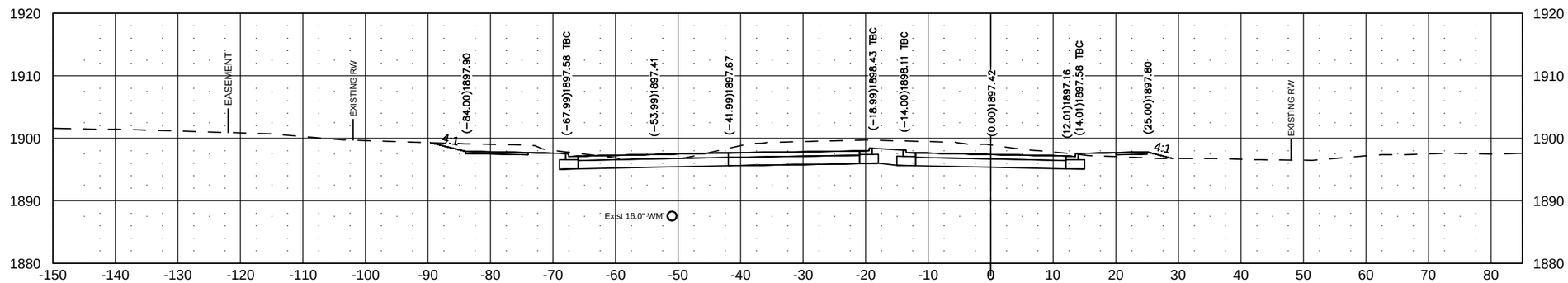

76+50.00

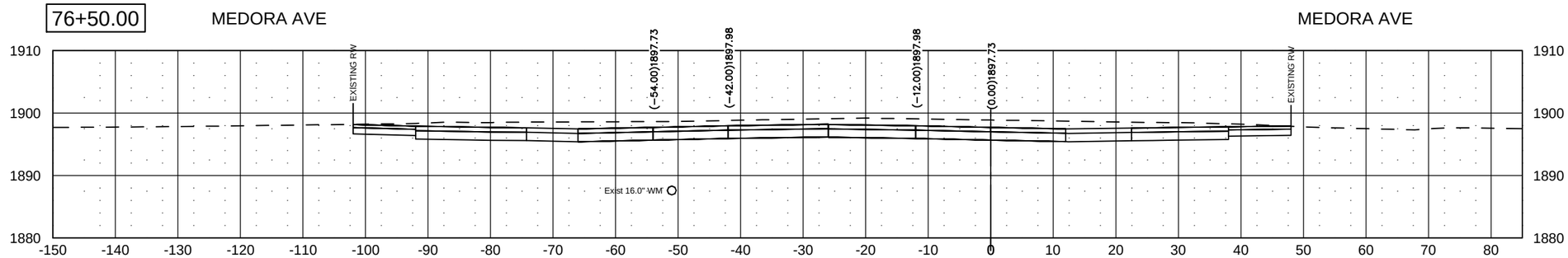

76+00.00

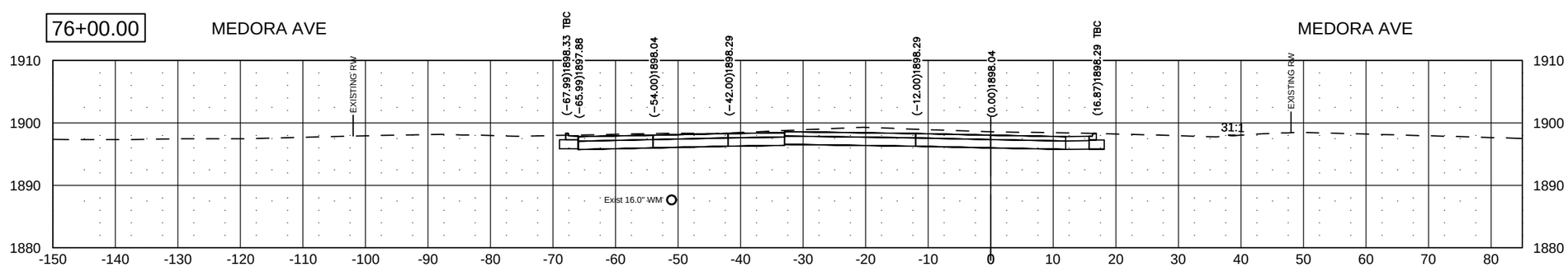

J:\trans\1412129\CADD\200XS_001_XSEC_Washington.dwg

© Kadrmas, Lee & Jackson 2014

Jul 22, 2015 – 11:47am – J:\trans\1412129\CADD\200XS_001_XSEC_Washington.dwg

STATE	PROJECT NO.	SEC. NO.	SHEET NO.
ND	NHU-1-981(101)111	200	43

78+58.12

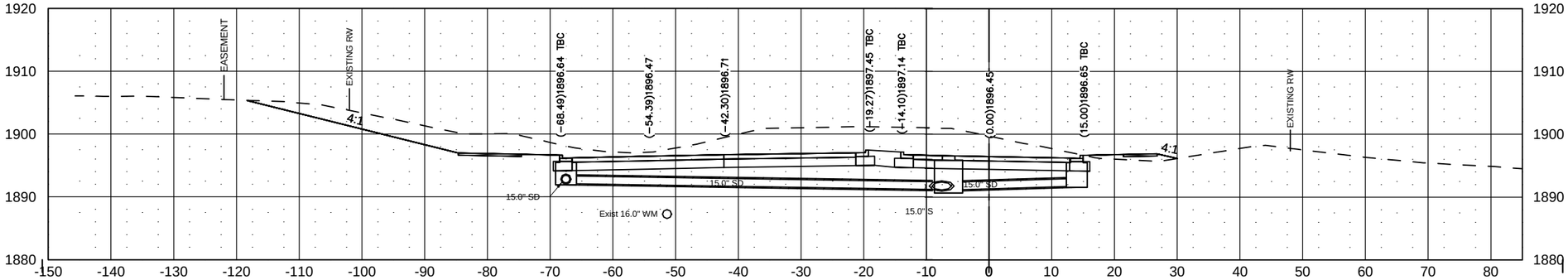

78+50.00

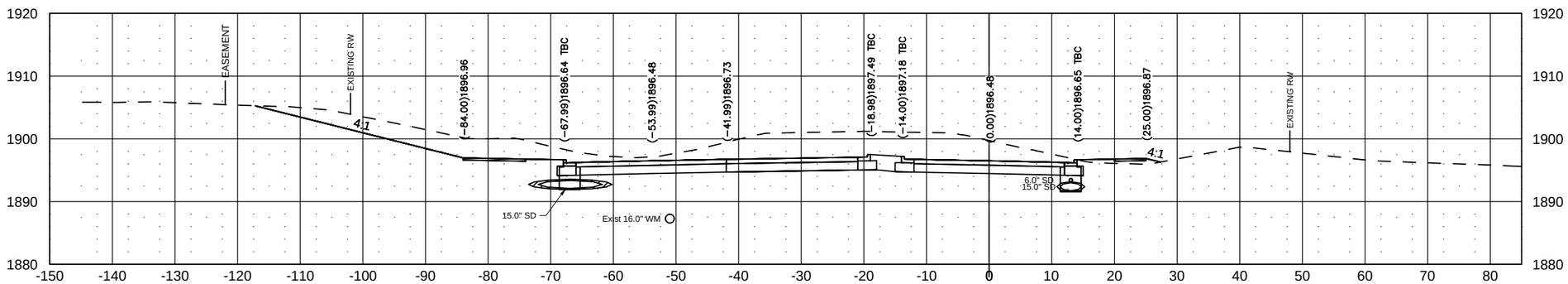

78+00.00

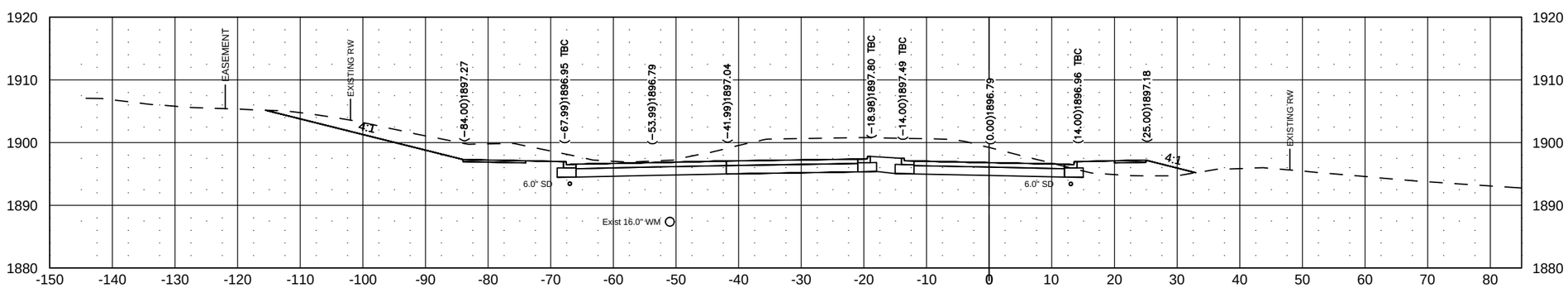

J:\trans\1412129\CADD\200XS_001_XSEC_Washington.dwg

© Kadrmas, Lee & Jackson 2014

Jul 22, 2015 – 11:48am – J:\trans\1412129\CADD\200XS_001_XSEC_Washington.dwg

STATE	PROJECT NO.	SEC. NO.	SHEET NO.
ND	NHU-1-981(101)111	200	44

80+50.00

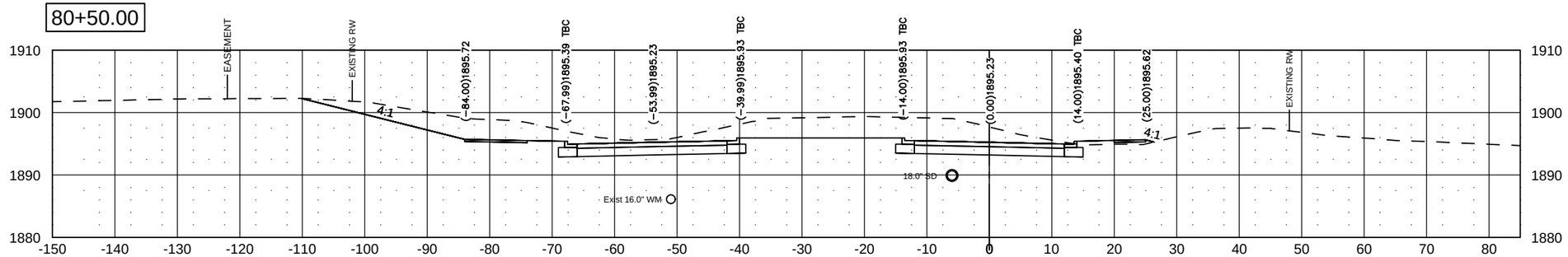

80+00.00

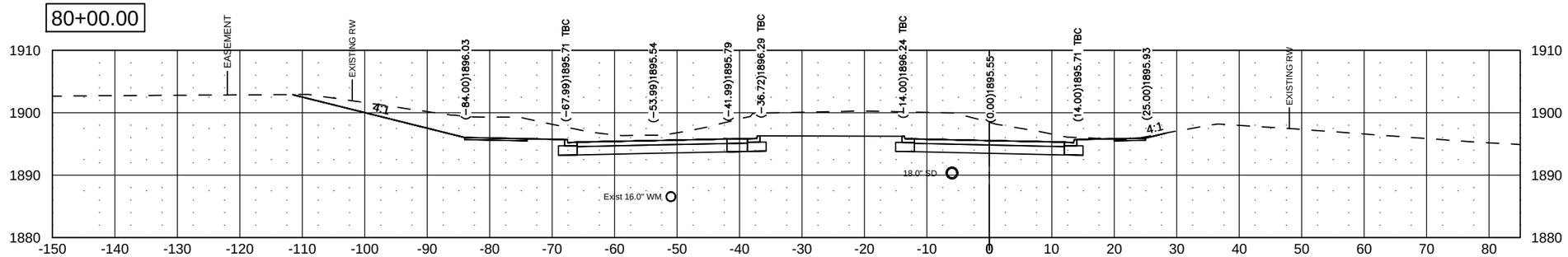

79+50.00

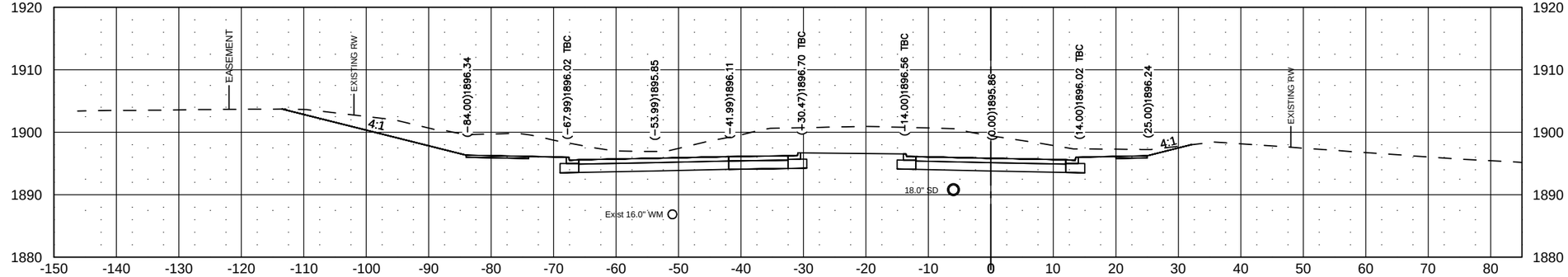

79+00.00

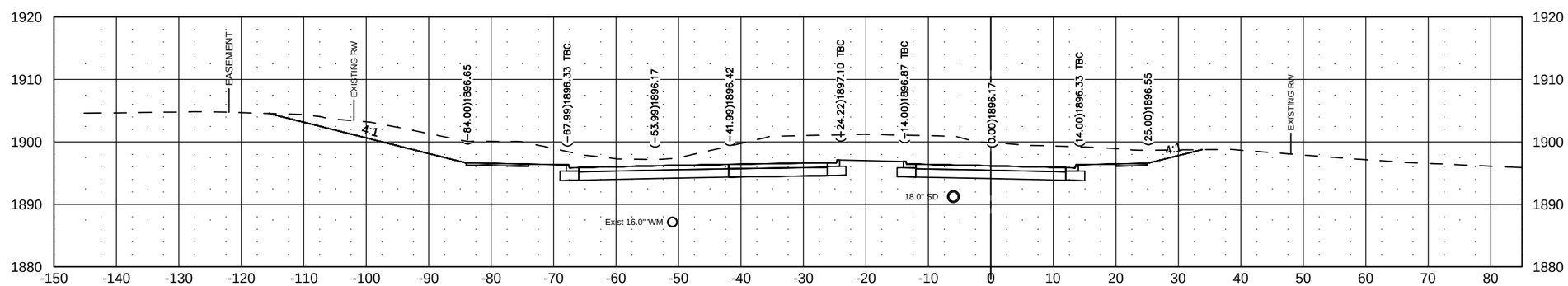

J:\trans\1412129\CADD\200XS_001_XSEC_Washington.dwg

© Kadrmas, Lee & Jackson 2014

Jul 31, 2015 – 11:19am – J:\trans\1412129\CADD\200XS_001_XSEC_Washington.dwg

STATE	PROJECT NO.	SEC. NO.	SHEET NO.
ND	NHU-1-981(101)111	200	45

82+50.00

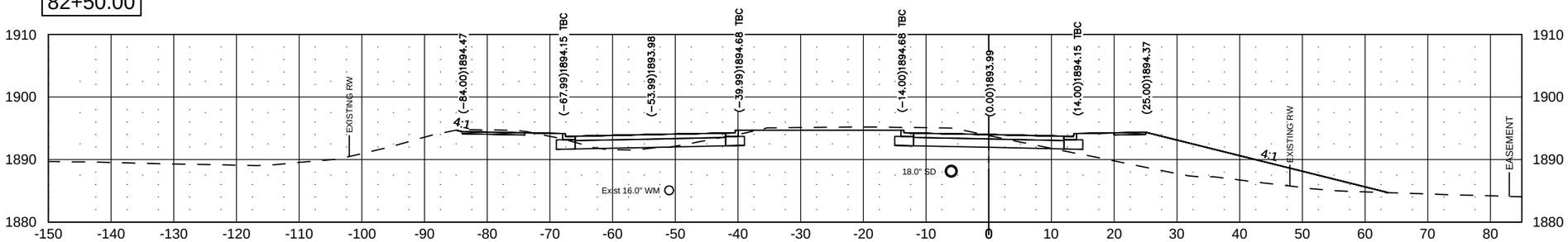

82+00.00

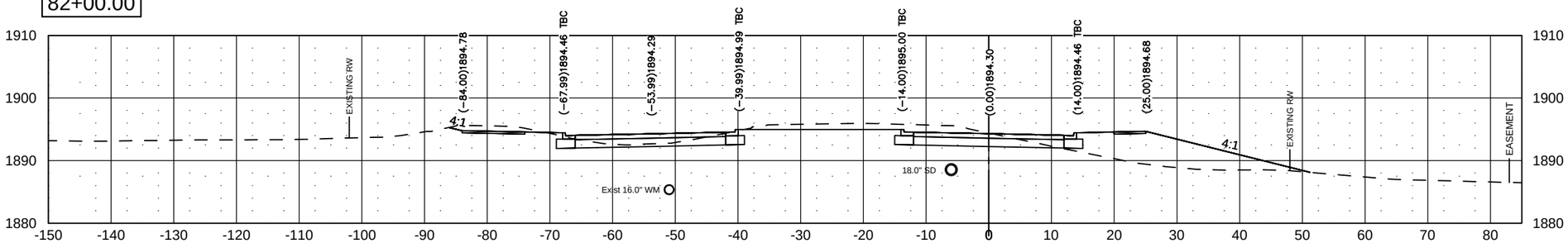

81+50.00

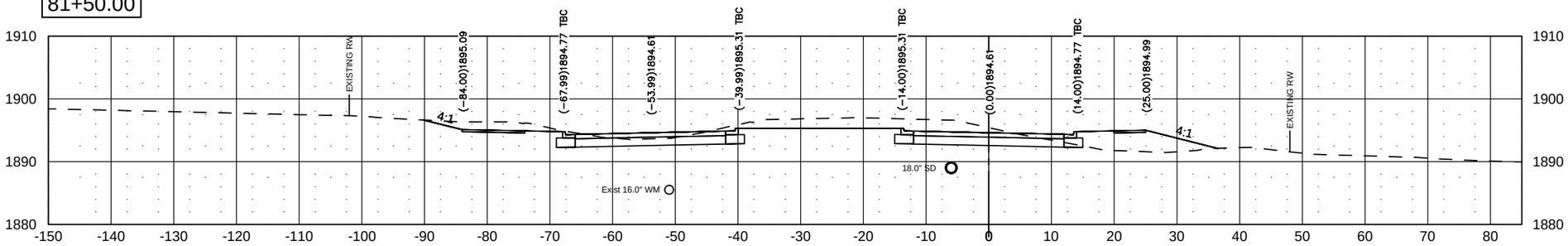

81+00.00

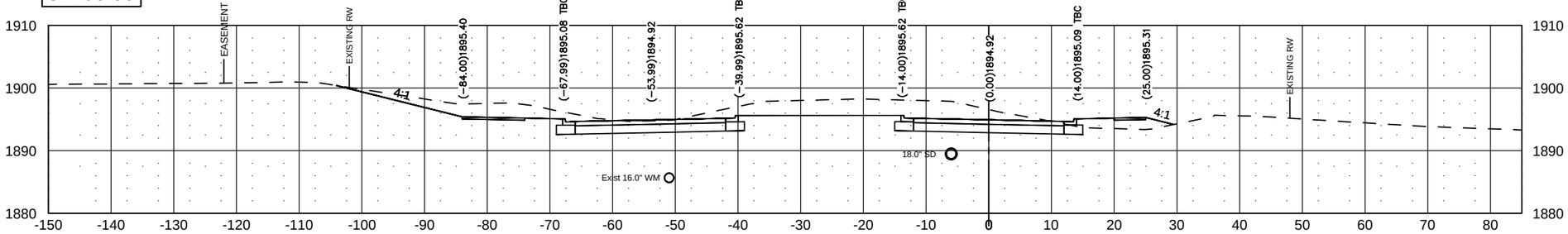

J:\trans\1412129\CADD\200XS_001_XSEC_Washington.dwg

© Kadrmas, Lee & Jackson 2014

Jul 31, 2015 – 11:20am – J:\trans\1412129\CADD\200XS_001_XSEC_Washington.dwg

STATE	PROJECT NO.	SEC. NO.	SHEET NO.
ND	NHU-1-981(101)111	200	46

83+50.00

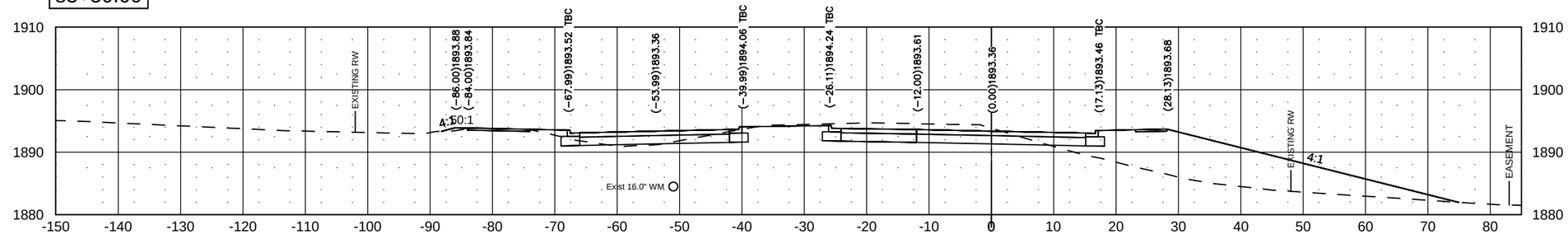

83+00.00

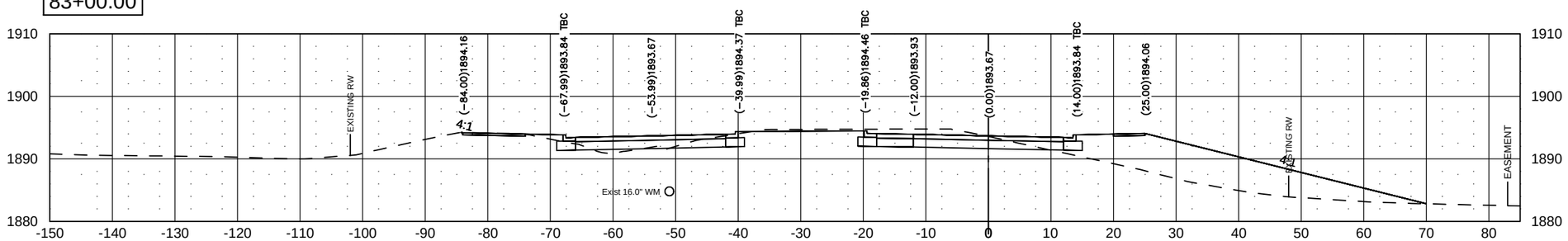

82+93.92

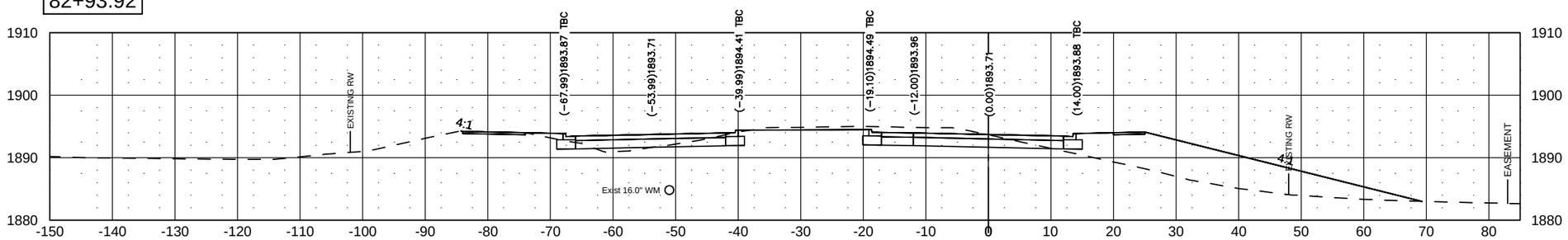

82+72.47

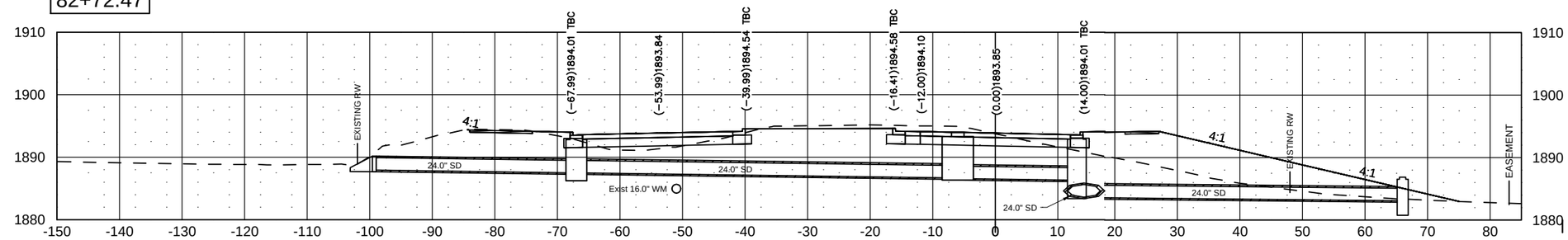

C:\Users\jarrodkassian\appdata\local\temp\AcPublish_2196\200X
© Kadrmas, Lee & Jackson 2014

STATE	PROJECT NO.	SEC. NO.	SHEET NO.
ND	NHU-1-981(101)111	200	47

85+50.00

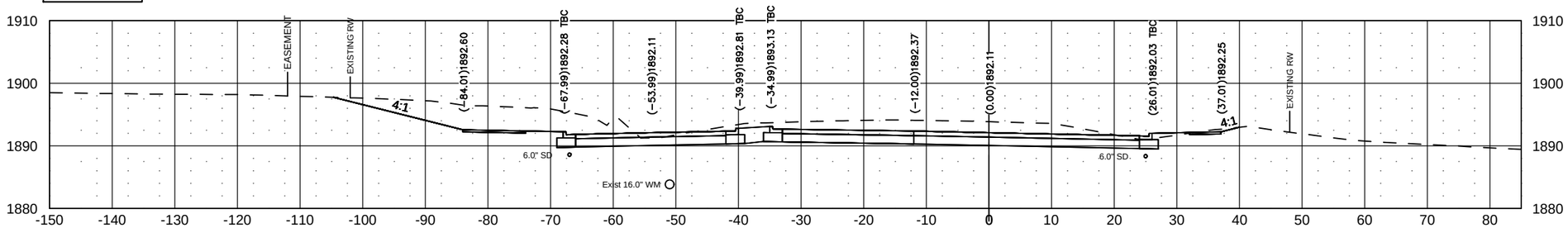

85+00.00

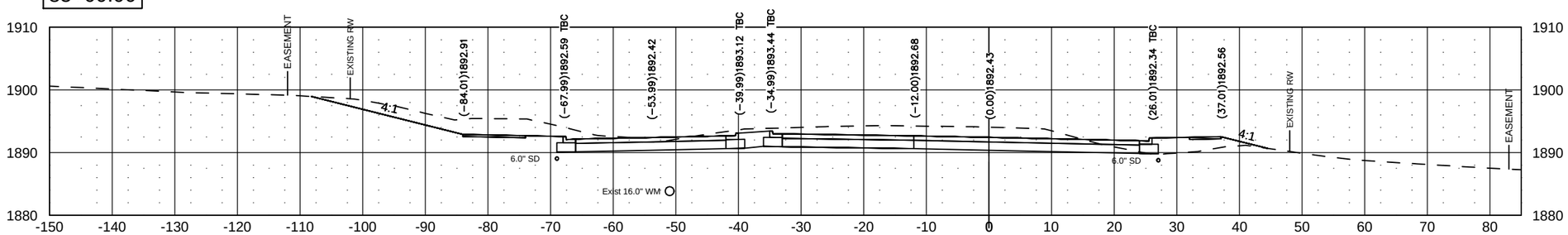

84+50.00

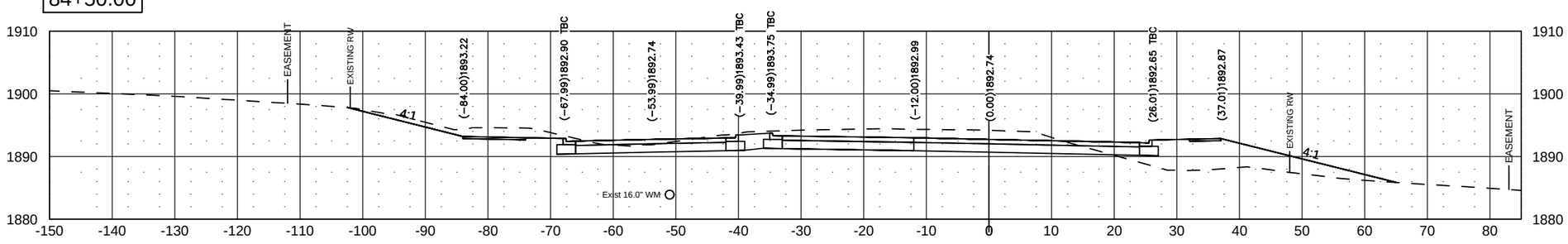

84+00.00

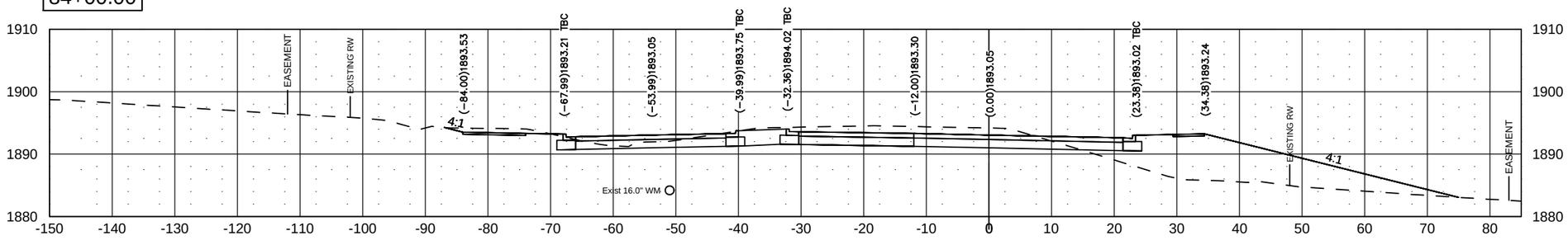

J:\trans\1412129\CADD\200XS_001_XSEC_Washington.dwg

© Kadrmas, Lee & Jackson 2014

Jul 22, 2015 – 11:52am – J:\trans\1412129\CADD\200XS_001_XSEC_Washington.dwg

STATE	PROJECT NO.	SEC. NO.	SHEET NO.
ND	NHU-1-981(101)111	200	48

86+86.00

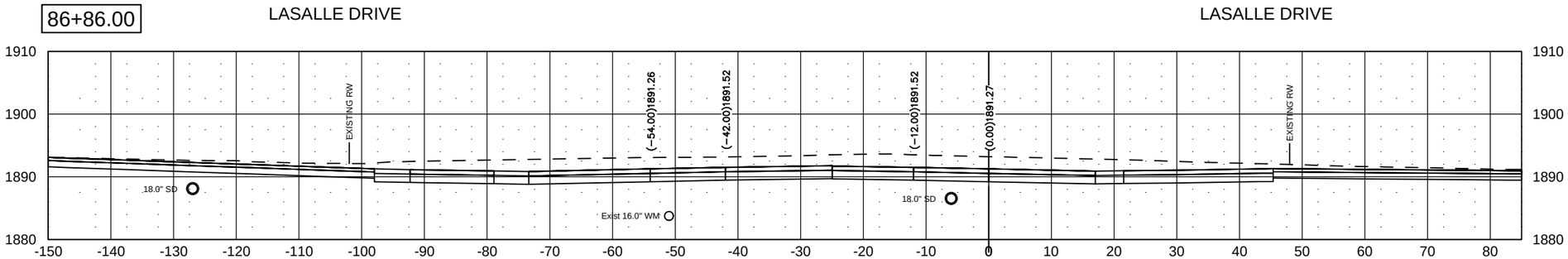

86+50.00

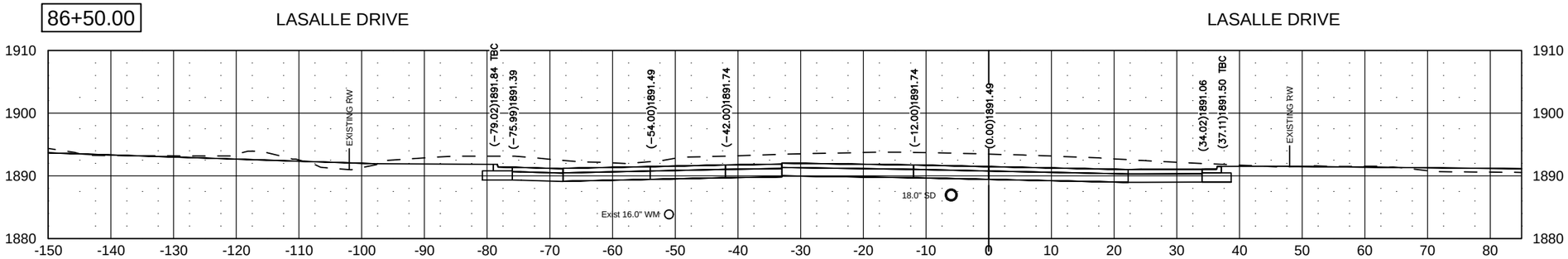

86+05.00

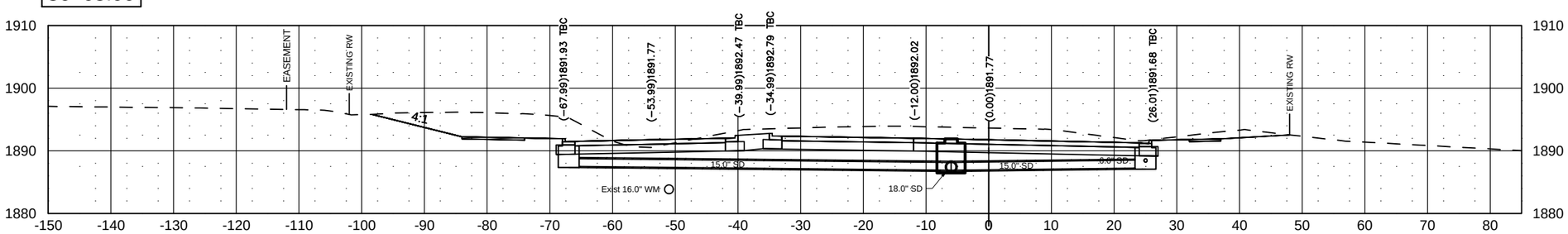

86+00.00

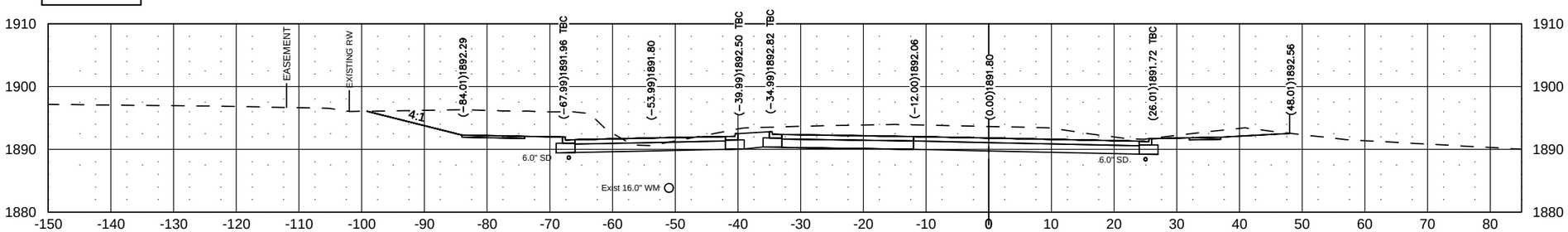

J:\trans\1412129\CADD\200XS_001_XSEC_Washington.dwg

© Kadrmas, Lee & Jackson 2014

Jul 22, 2015 – 11:53am – J:\trans\1412129\CADD\200XS_001_XSEC_Washington.dwg

STATE	PROJECT NO.	SEC. NO.	SHEET NO.
ND	NHU-1-981(101)111	200	49

88+00.00

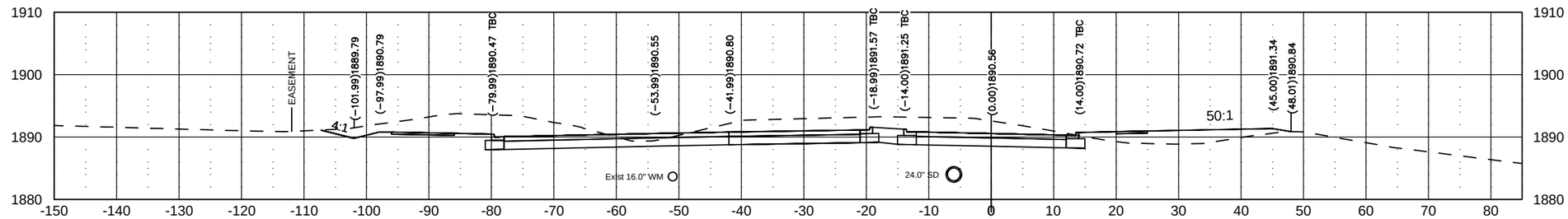

87+50.01

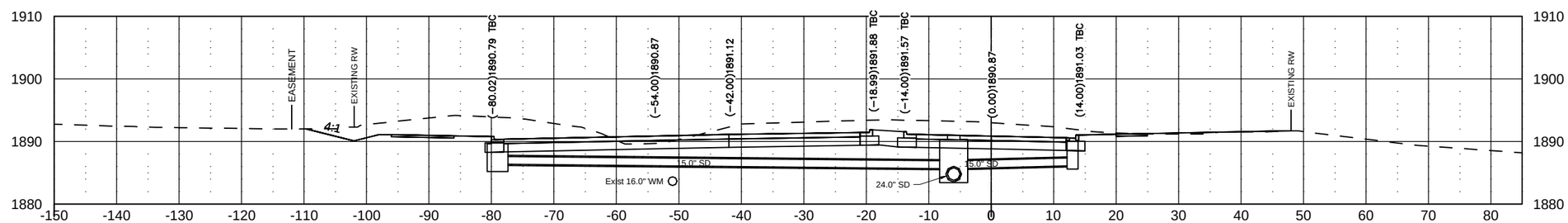

87+00.00

LASALLE DRIVE

LASALLE DRIVE

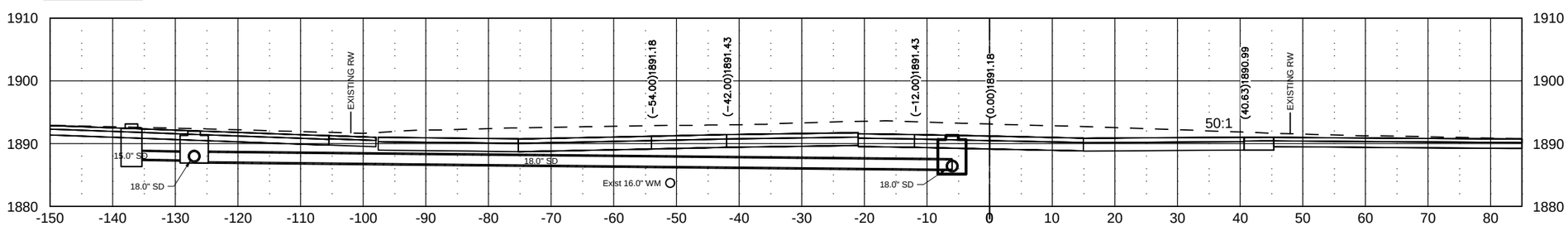

J:\trans\1412129\CADD\200XS_001_XSEC_Washington.dwg

© Kadrmas, Lee & Jackson 2014

STATE	PROJECT NO.	SEC. NO.	SHEET NO.
ND	NHU-1-981(101)111	200	50

90+00.00

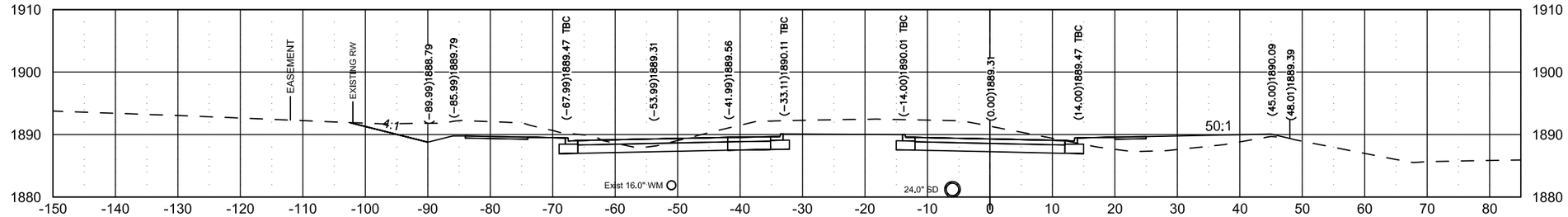

89+50.00

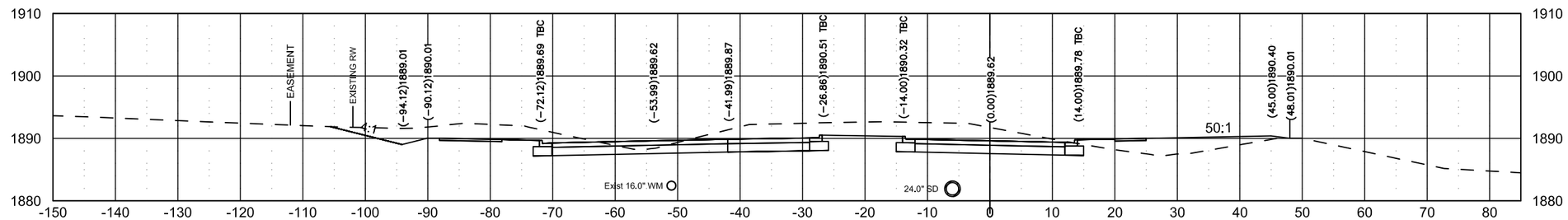

89+00.00

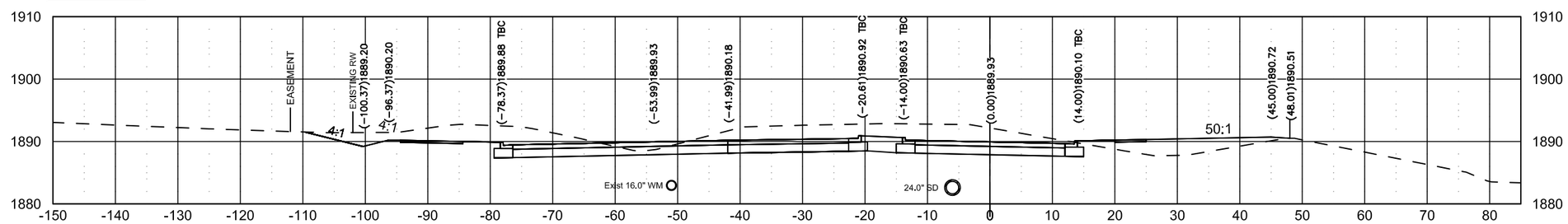

88+50.00

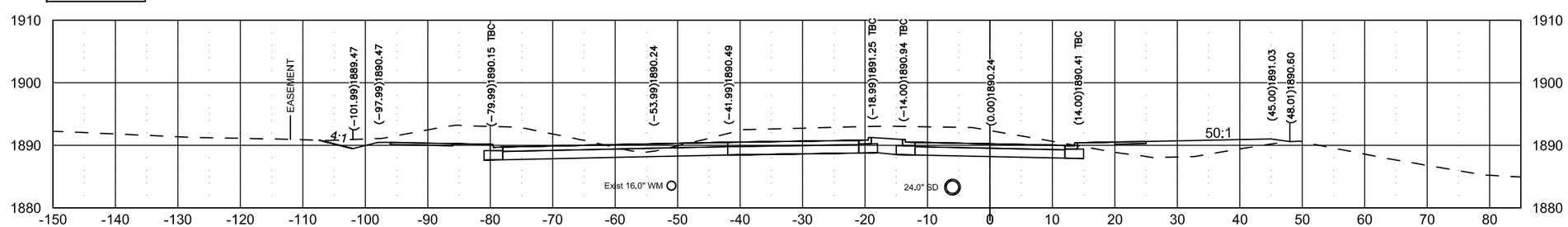

J:\trans\1412129\CADD\200XS_001_XSEC_Washington.dwg

© Kadrmas, Lee & Jackson 2014

Jul 24, 2015 – 8:39am – J:\trans\1412129\CADD\200XS_001_XSEC_Washington.dwg

STATE	PROJECT NO.	SEC. NO.	SHEET NO.
ND	NHU-1-981(101)111	200	51

92+00.00

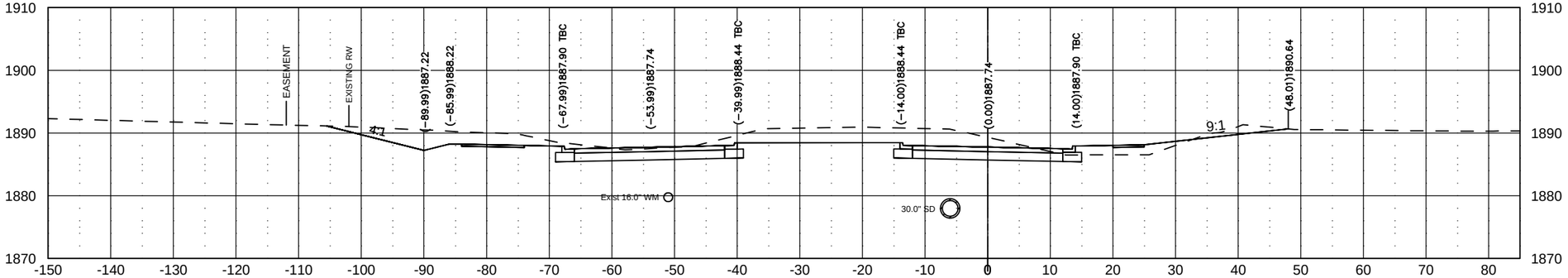

91+55.38

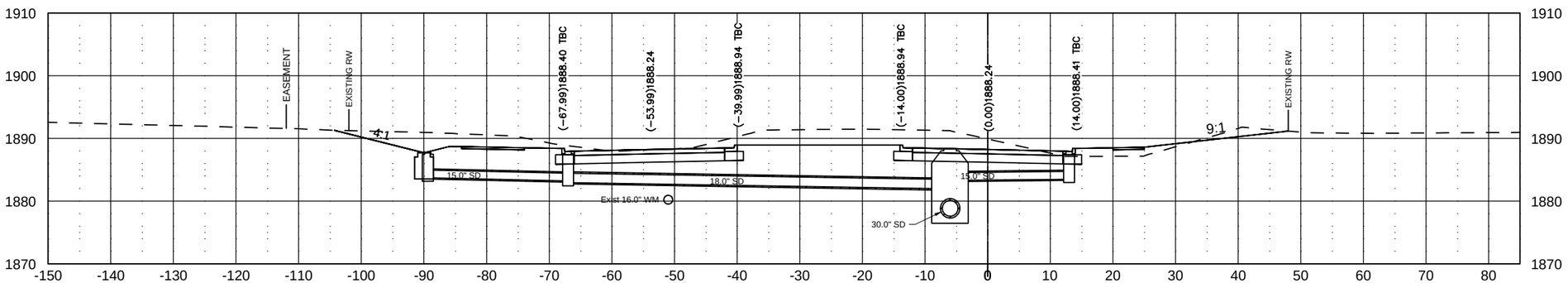

91+00.00

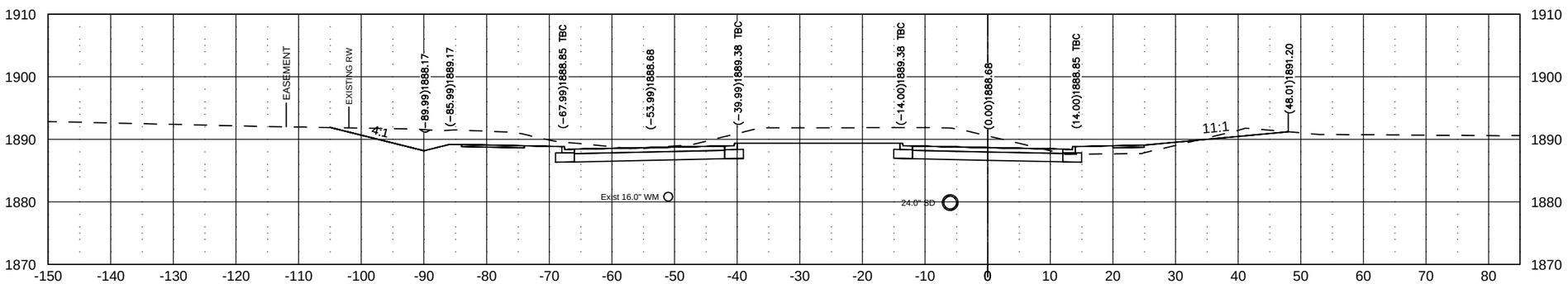

90+50.00

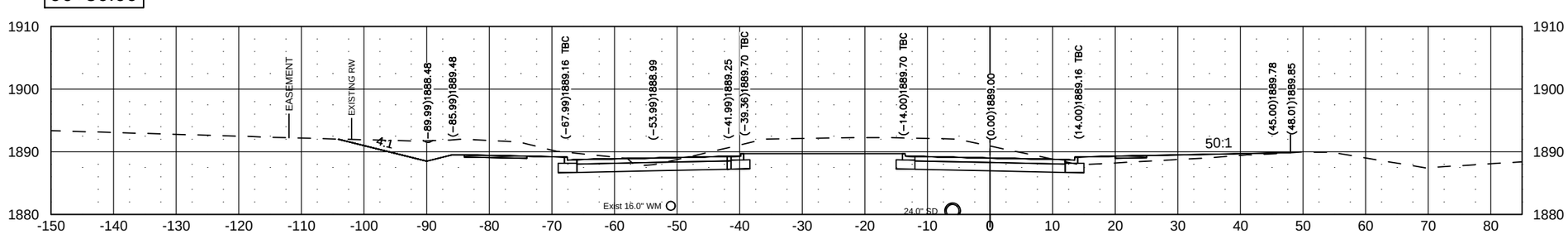

J:\trans\1412129\CADD\200XS_001_XSEC_Washington.dwg

© Kadrmas, Lee & Jackson 2014

Jul 31, 2015 – 11:25am – J:\trans\1412129\CADD\200XS_001_XSEC_Washington.dwg

STATE	PROJECT NO.	SEC. NO.	SHEET NO.
ND	NHU-1-981(101)111	200	52

94+00.00

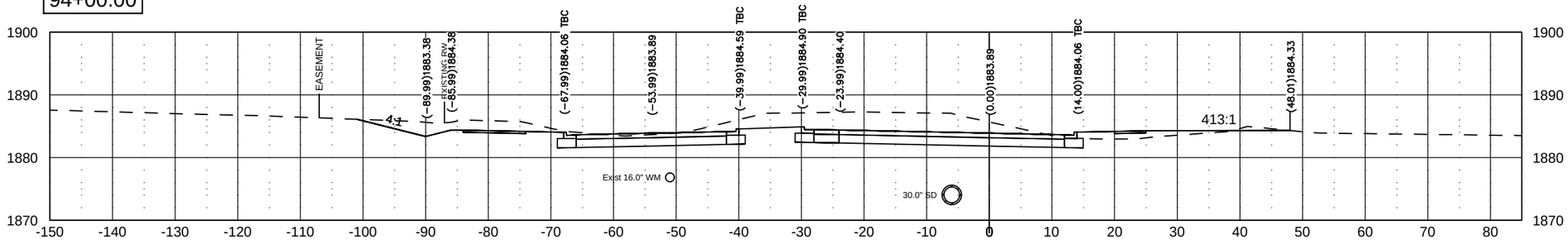

93+50.00

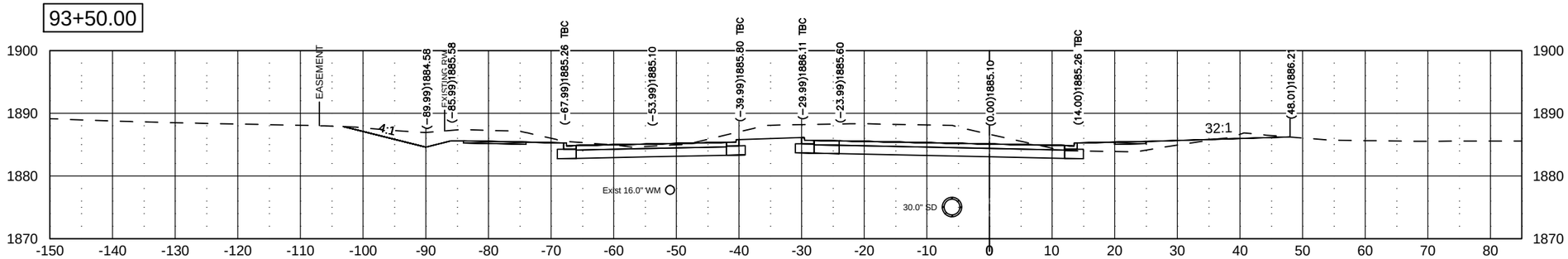

93+00.00

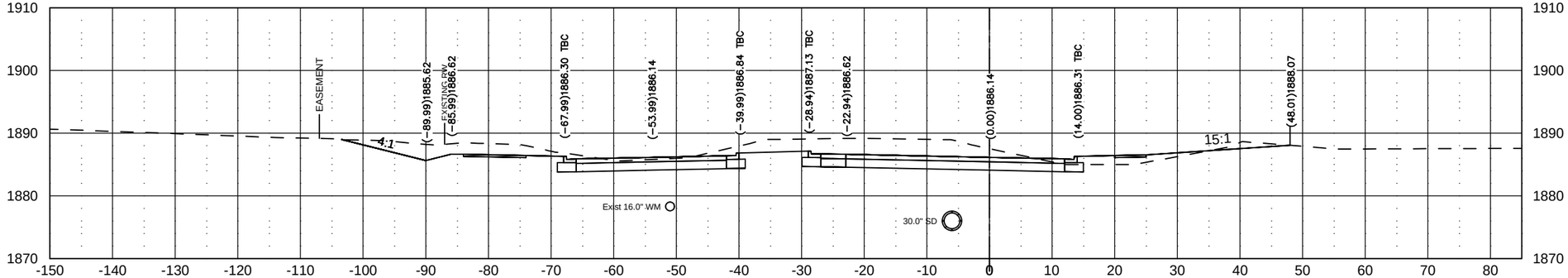

92+50.00

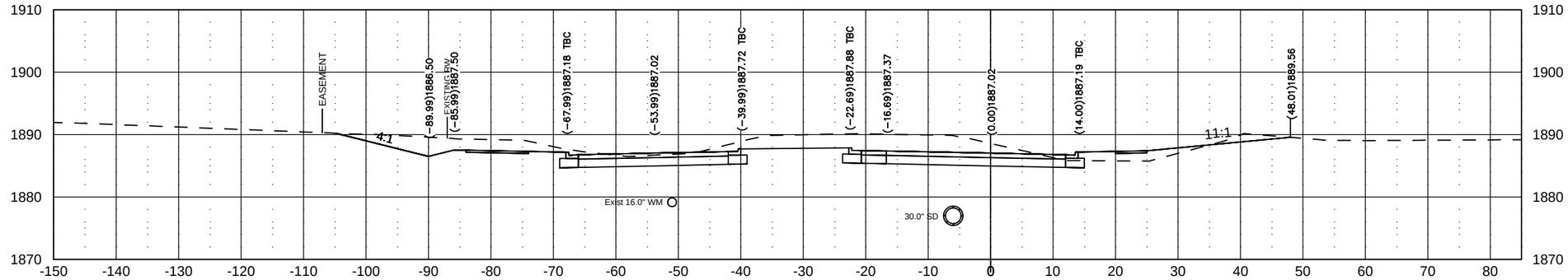

J:\trans\1412129\CADD\200XS_001_XSEC_Washington.dwg

© Kadrmas, Lee & Jackson 2014

Jul 31, 2015 – 11:26am – J:\trans\1412129\CADD\200XS_001_XSEC_Washington.dwg

STATE	PROJECT NO.	SEC. NO.	SHEET NO.
ND	NHU-1-981(101)111	200	53

95+63.55

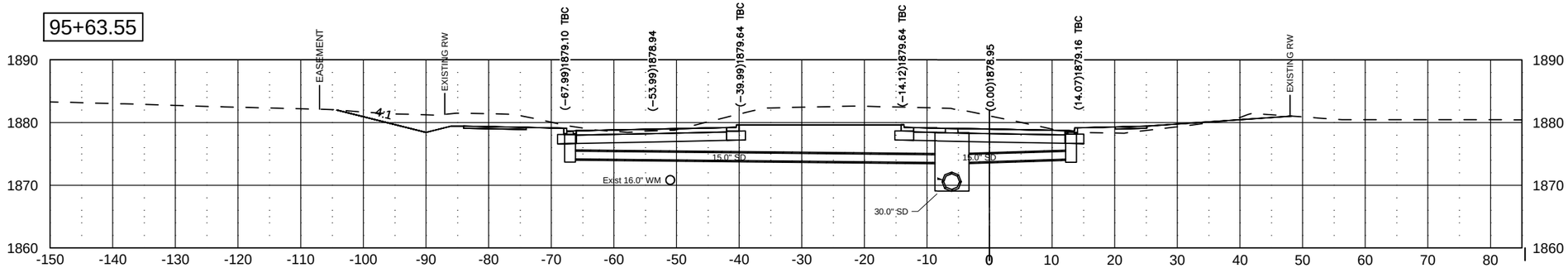

95+50.00

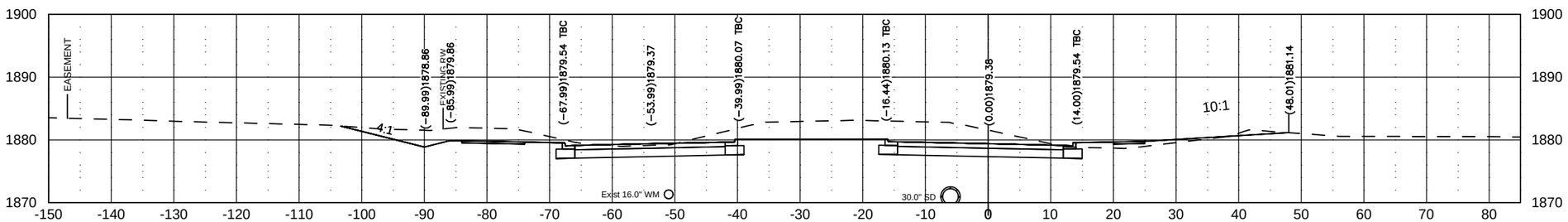

95+00.00

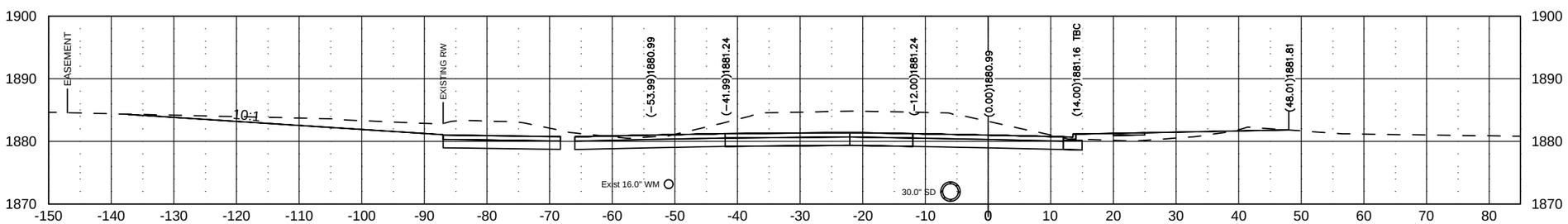

94+50.00

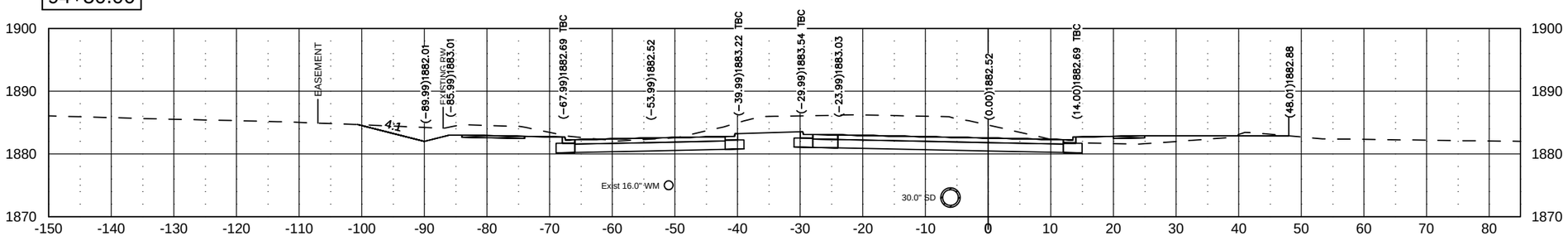

J:\trans\1412129\CADD\200XS_001_XSEC_Washington.dwg

© Kadrmas, Lee & Jackson 2014

Jul 31, 2015 – 11:28am – J:\trans\1412129\CADD\200XS_001_XSEC_Washington.dwg

STATE	PROJECT NO.	SEC. NO.	SHEET NO.
ND	NHU-1-981(101)111	200	54

97+50.00

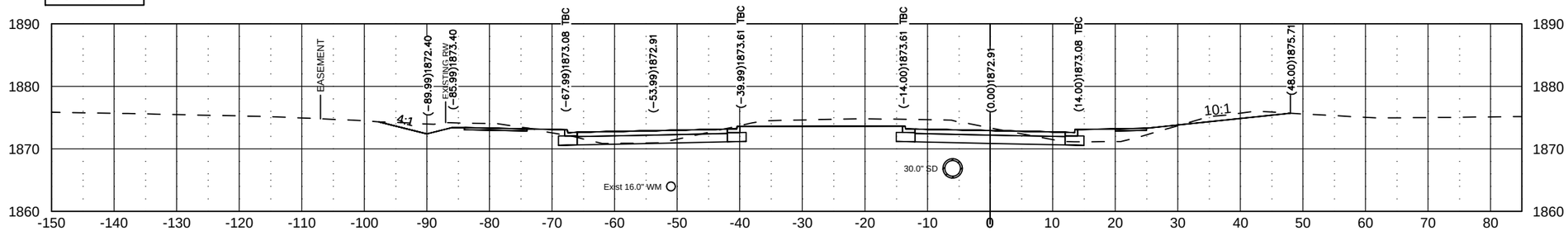

97+00.00

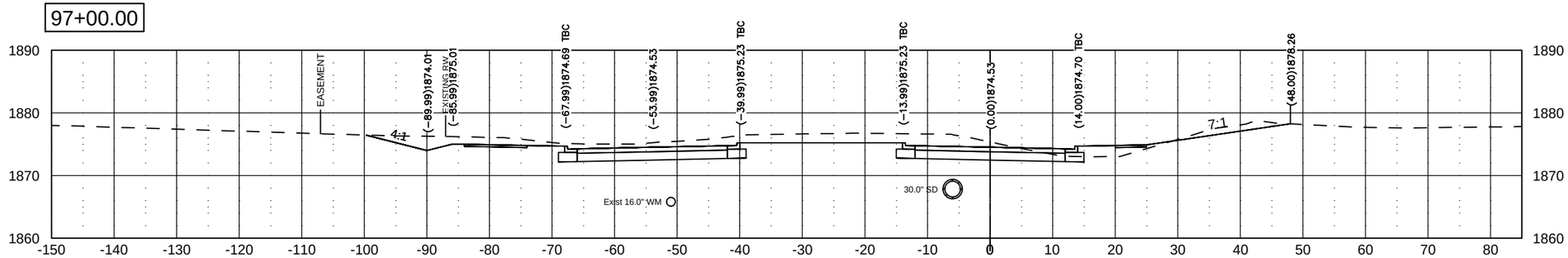

96+50.00

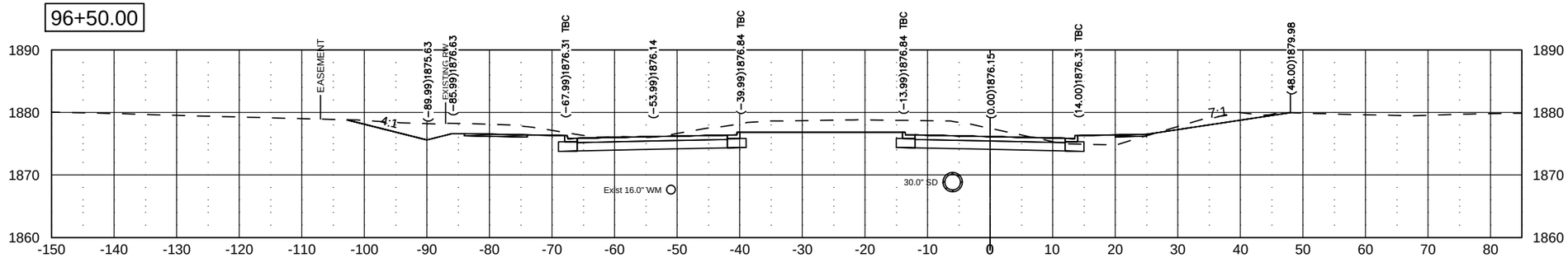

96+00.00

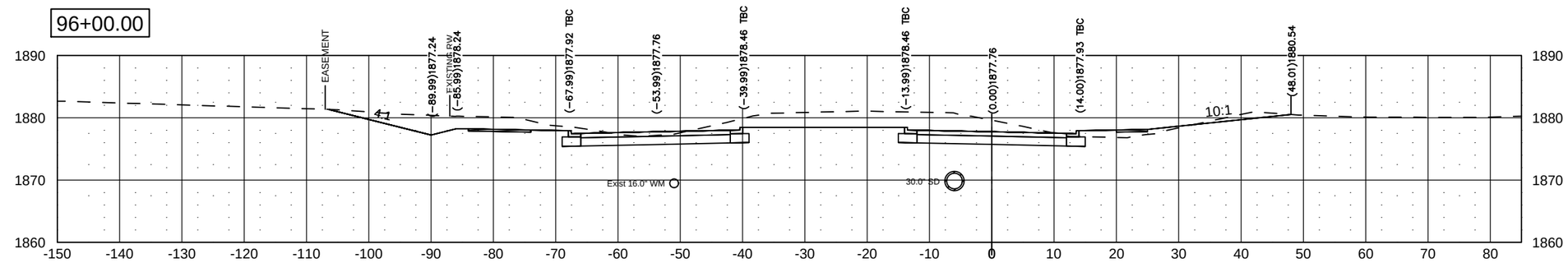

J:\trans\1412129\CADD\200XS_001_XSEC_Washington.dwg

© Kadrmas, Lee & Jackson 2014

Jul 31, 2015 – 11:29am – J:\trans\1412129\CADD\200XS_001_XSEC_Washington.dwg

STATE	PROJECT NO.	SEC. NO.	SHEET NO.
ND	NHU-1-981(101)111	200	55

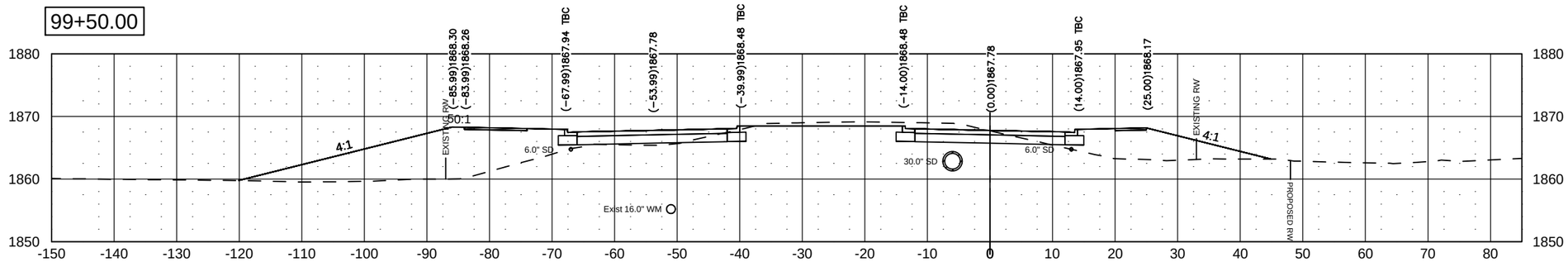

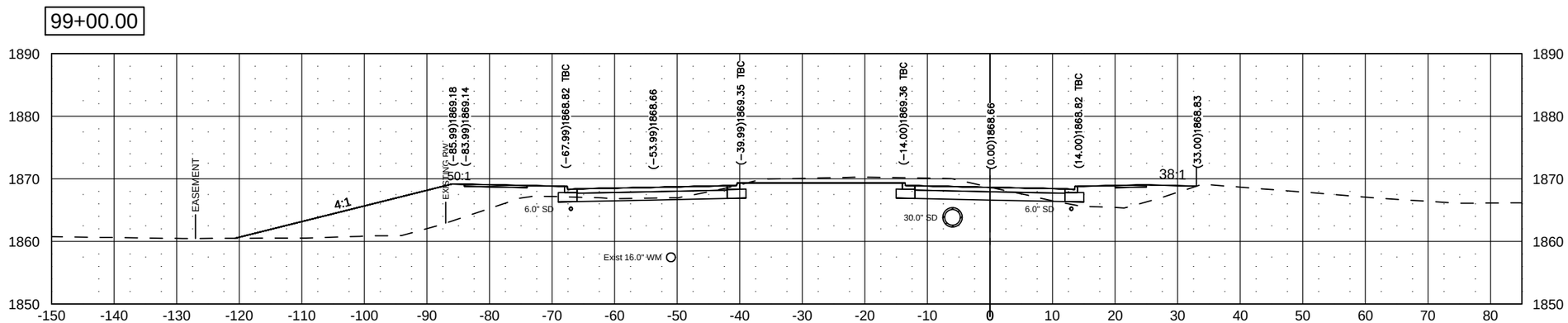

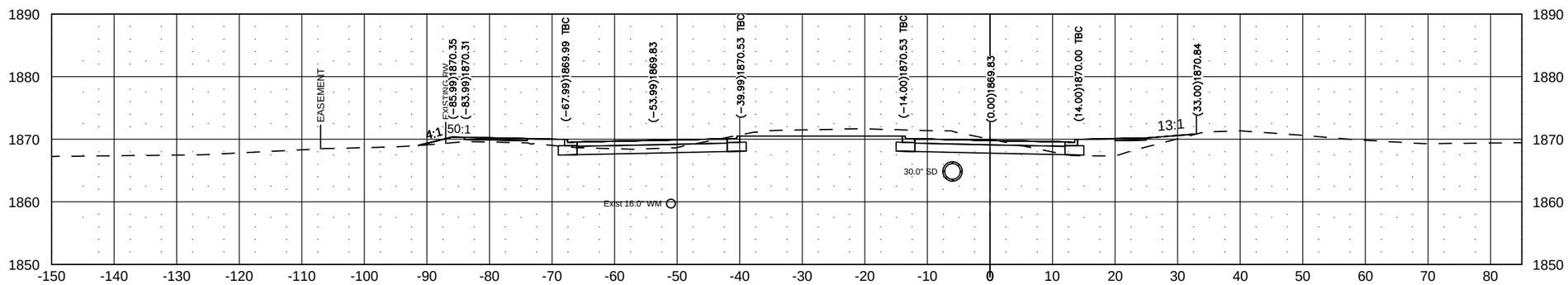

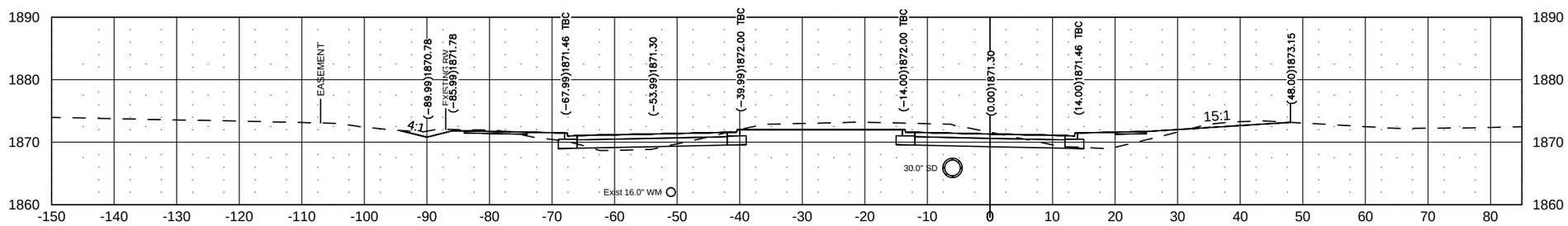

J:\trans\1412129\CADD\200XS_001_XSEC_Washington.dwg

© Kadrmas, Lee & Jackson 2014

Jul 31, 2015 – 11:29am – J:\trans\1412129\CADD\200XS_001_XSEC_Washington.dwg

STATE	PROJECT NO.	SEC. NO.	SHEET NO.
ND	NHU-1-981(101)111	200	56

100+27.00

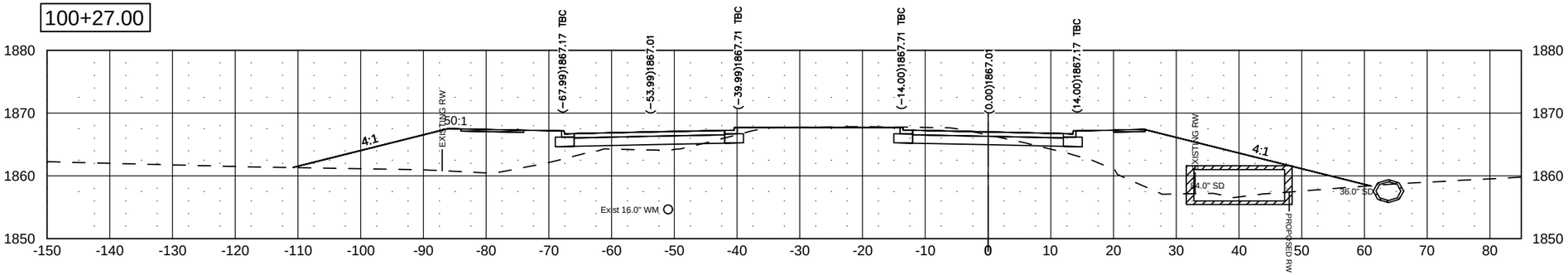

100+03.06

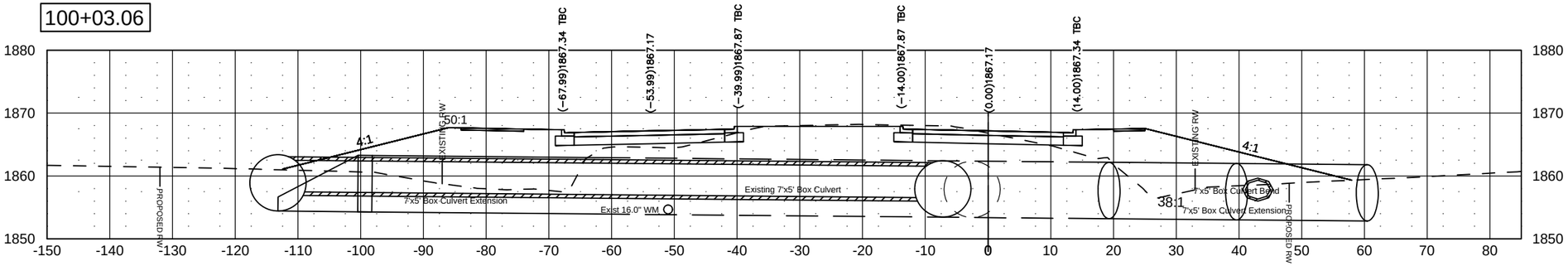

99+79.96

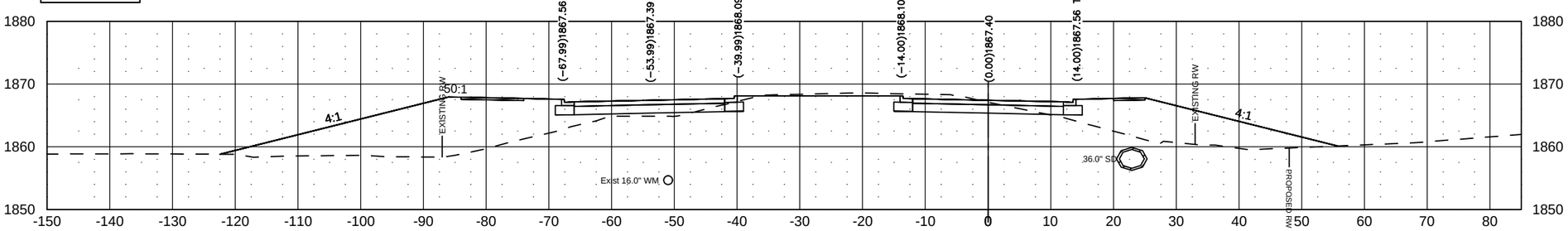

99+68.55

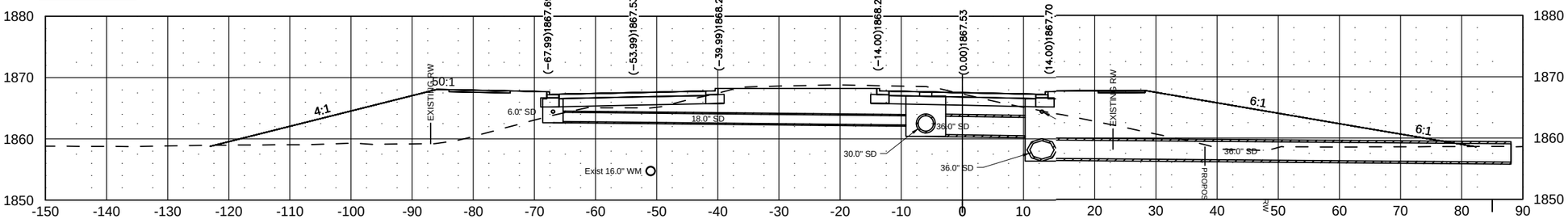

C:\Users\jarrodkassian\appdata\local\temp\AcPublish_2196\200XS_
© Kadrmas, Lee & Jackson 2014

STATE	PROJECT NO.	SEC. NO.	SHEET NO.
ND	NHU-1-981(101)111	200	57

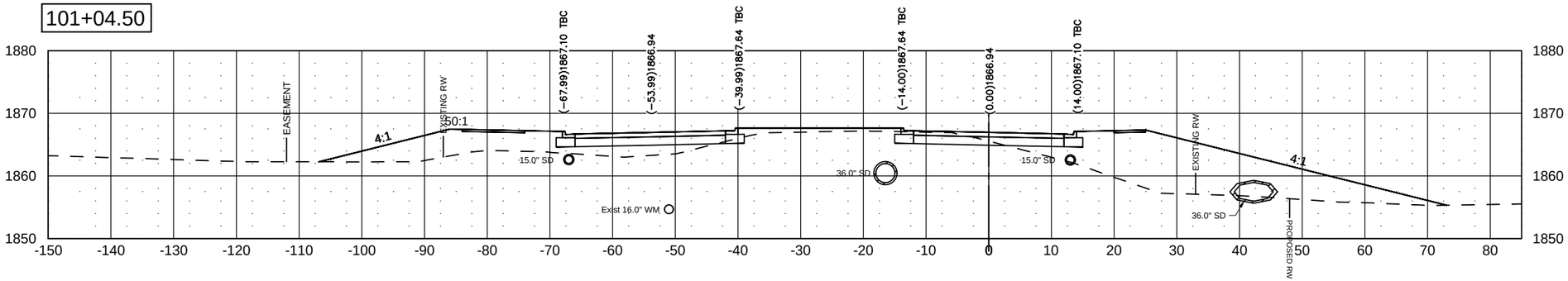

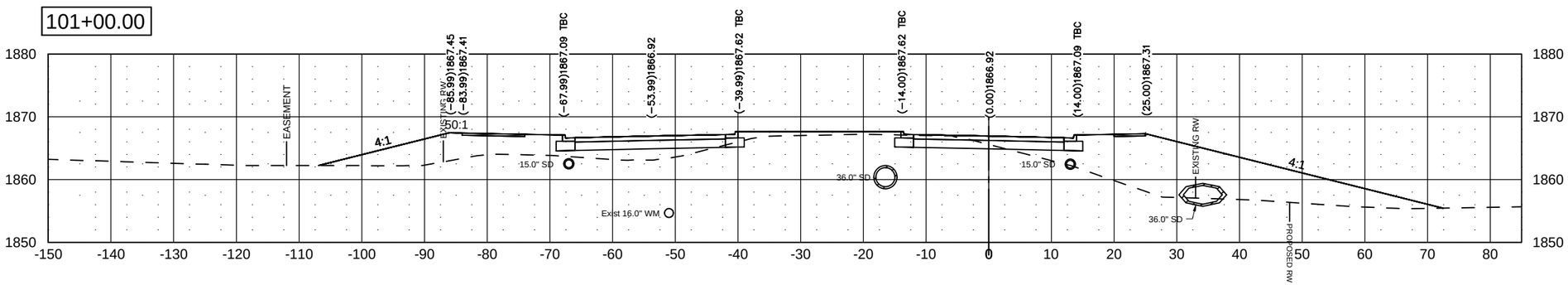

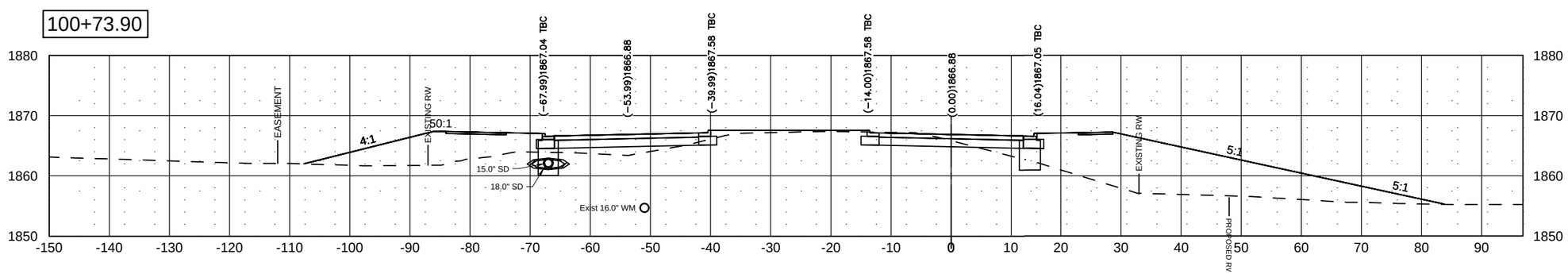

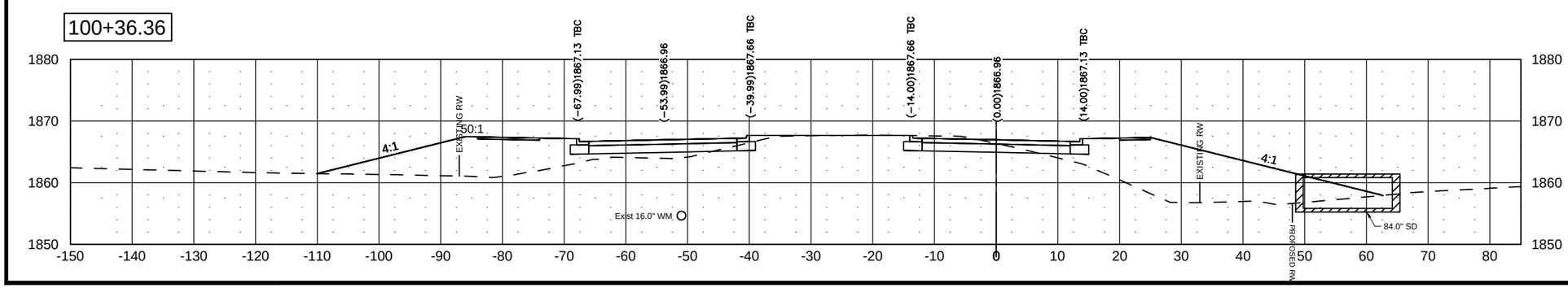

C:\Users\jarrodkassian\appdata\local\temp\AcPublish_6536\200X...

© Kadrmas, Lee & Jackson 2014

Oct 03, 2014 – 2:01pm – C:\Users\jarrodkassian\appdata\local\temp\AcPublish_6536\200XS_001_XSEC_Washington.dwg

STATE	PROJECT NO.	SEC. NO.	SHEET NO.
ND	NHU-1-981(101)111	200	58

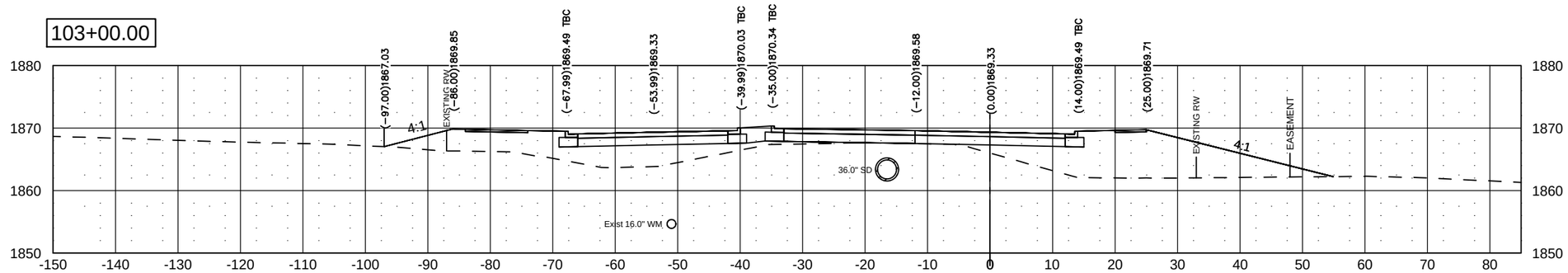

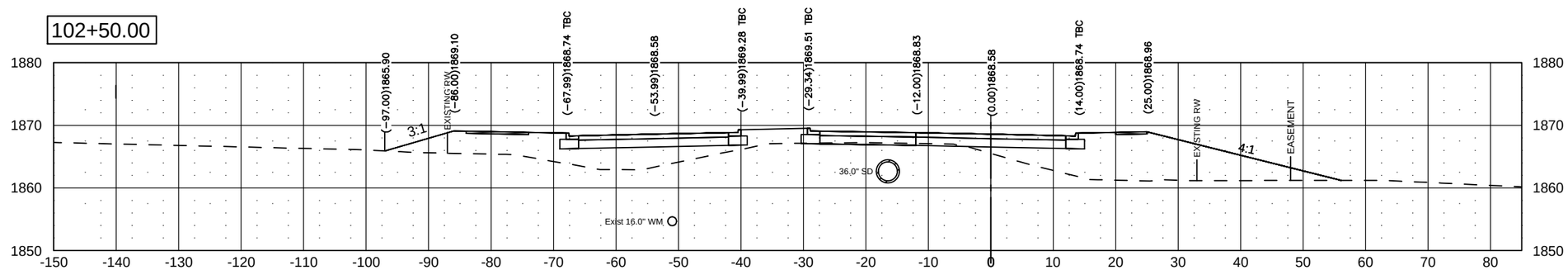

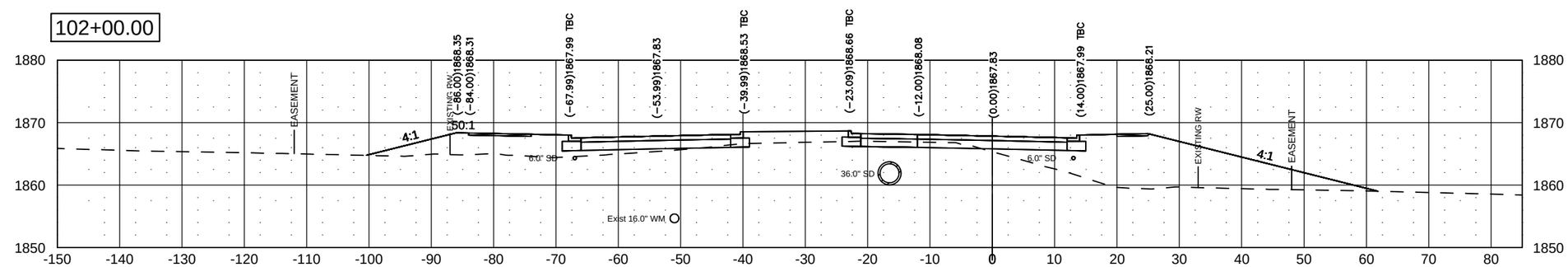

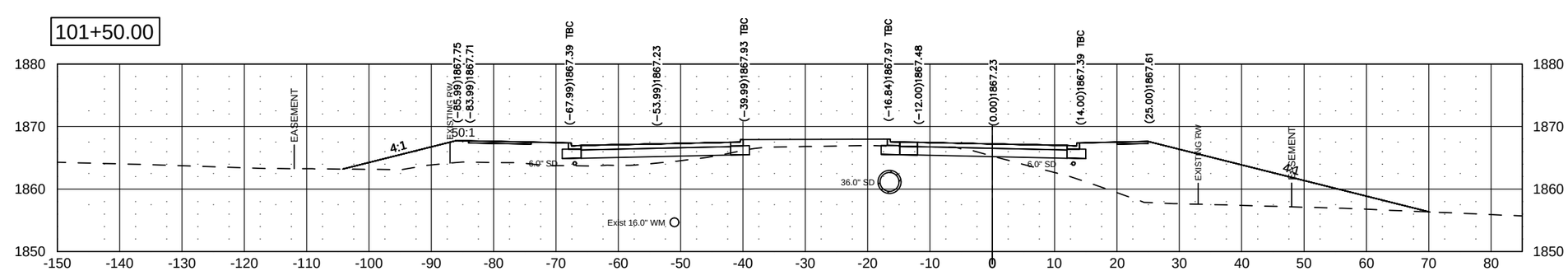

J:\trans\1412129\CADD\200XS_001_XSEC_Washington.dwg

© Kadrmas, Lee & Jackson 2014

Jul 31, 2015 – 11:35am – J:\trans\1412129\CADD\200XS_001_XSEC_Washington.dwg

STATE	PROJECT NO.	SEC. NO.	SHEET NO.
ND	NHU-1-981(101)111	200	59

104+50.00

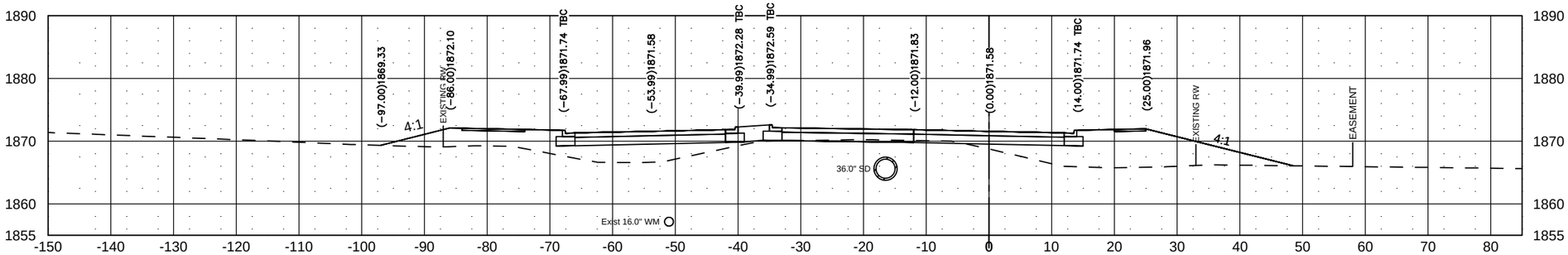

104+44.77

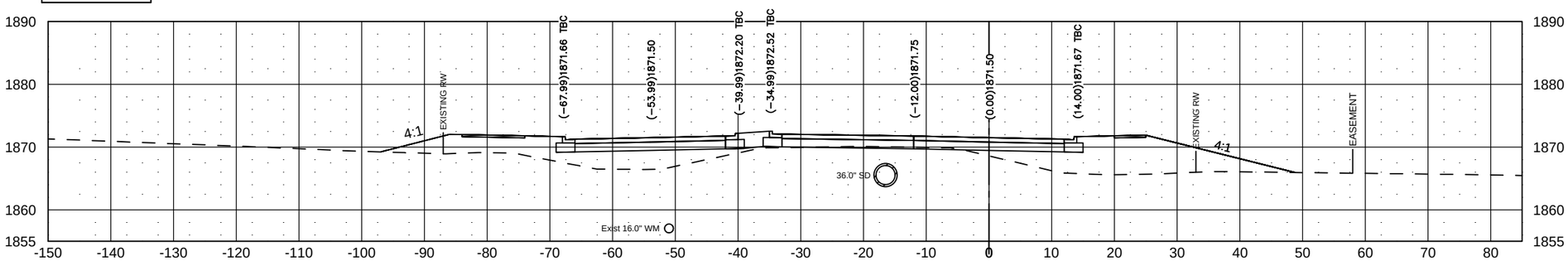

104+00.00

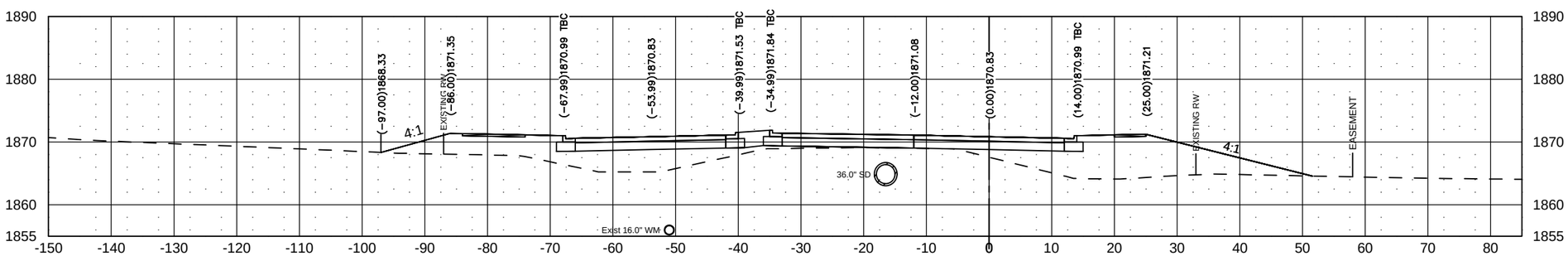

103+50.00

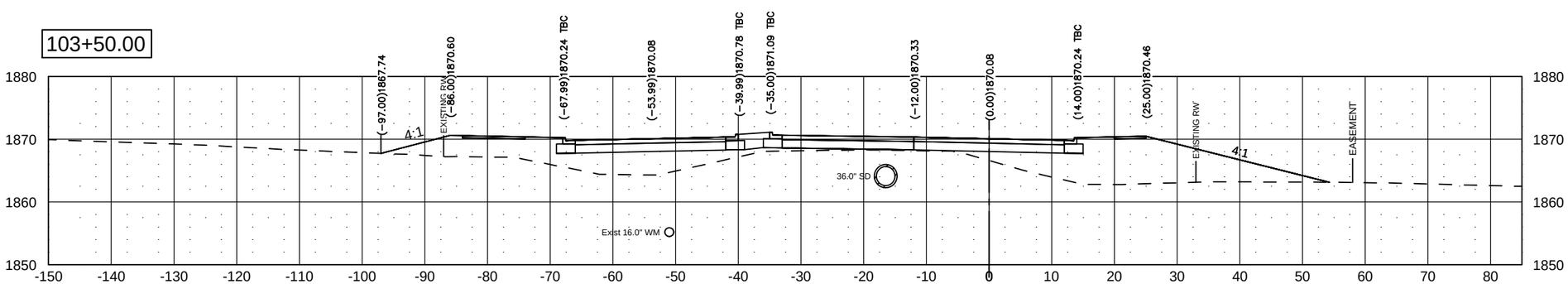

J:\trans\1412129\CADD\200XS_001_XSEC_Washington.dwg

© Kadrmas, Lee & Jackson 2014

Jul 22, 2015 – 12:06pm – J:\trans\1412129\CADD\200XS_001_XSEC_Washington.dwg

STATE	PROJECT NO.	SEC. NO.	SHEET NO.
ND	NHU-1-981(101)111	200	60

105+50.00

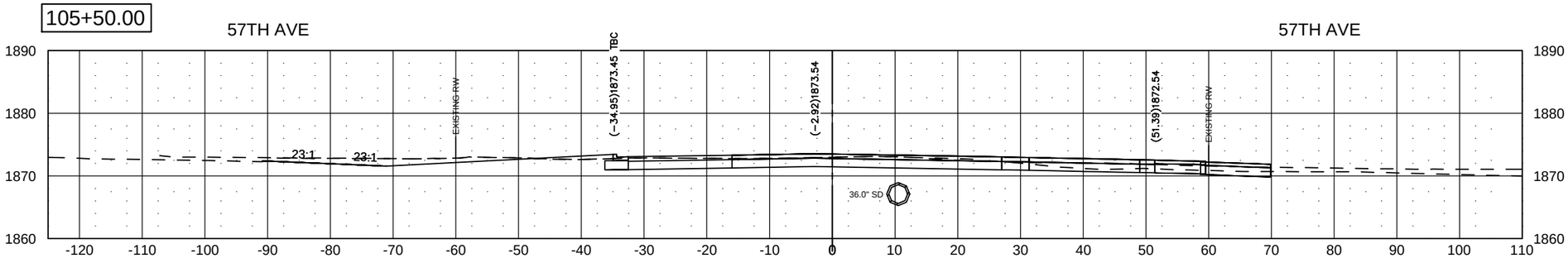

105+36.00

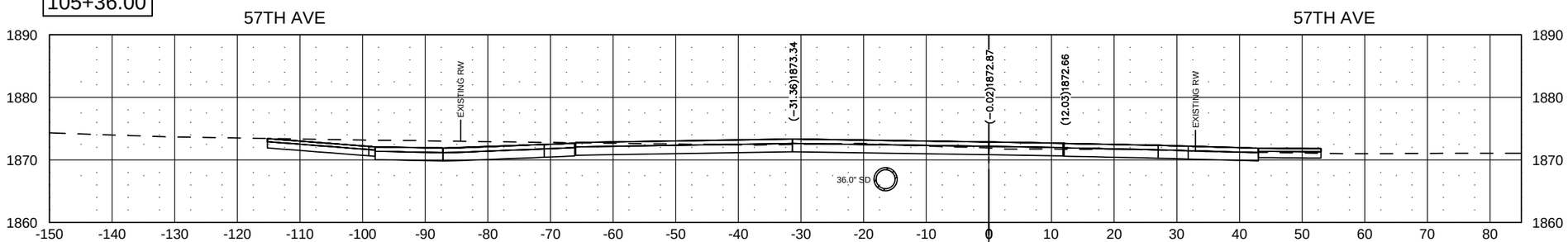

105+00.00

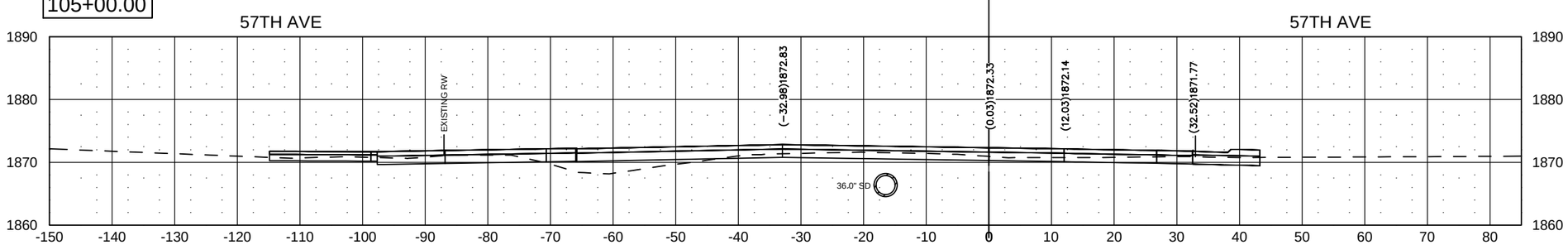

104+73.99

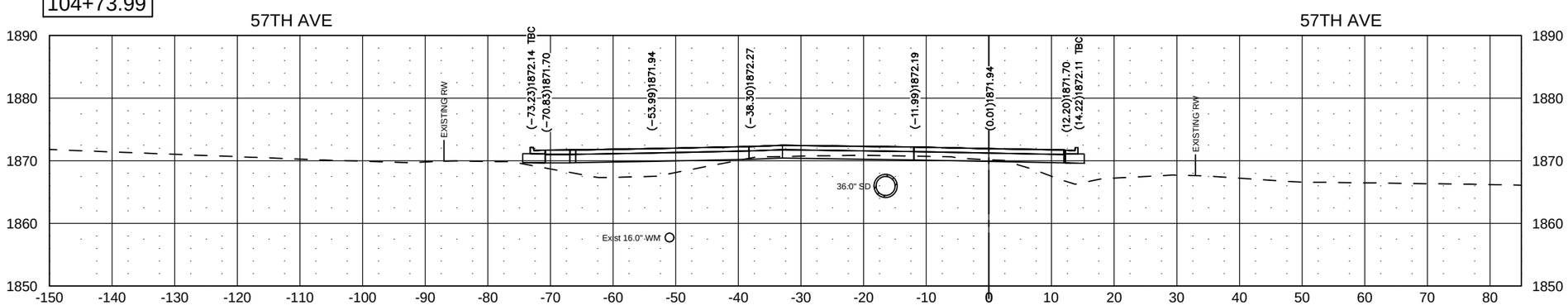

C:\Users\jarrodkassian\appdata\local\temp\AcPublish_6536\200X
© Kadrmas, Lee & Jackson 2014

STATE	PROJECT NO.	SEC. NO.	SHEET NO.
ND	NHU-1-981(101)111	200	61

106+28.26

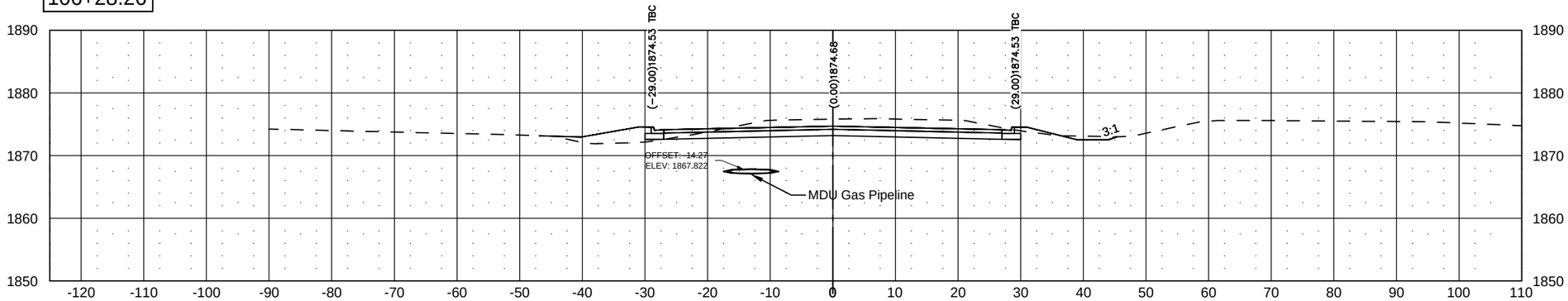

106+17.75

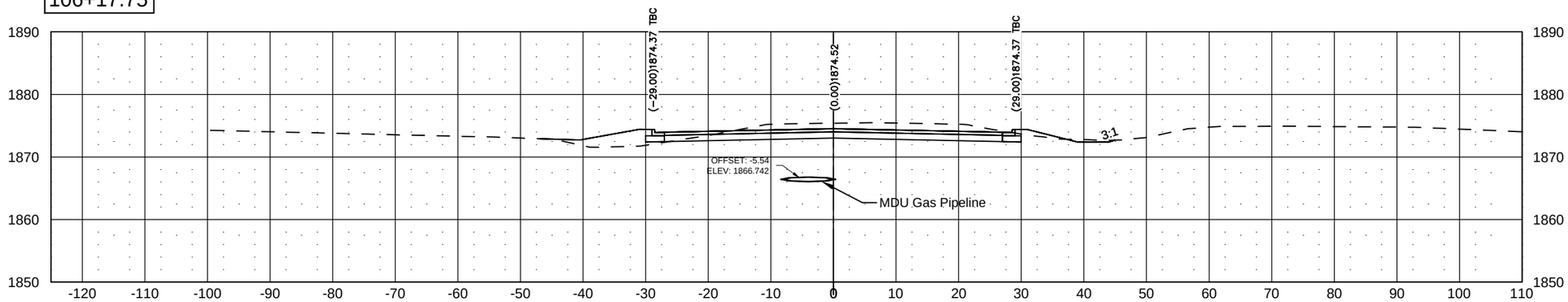

106+00.00

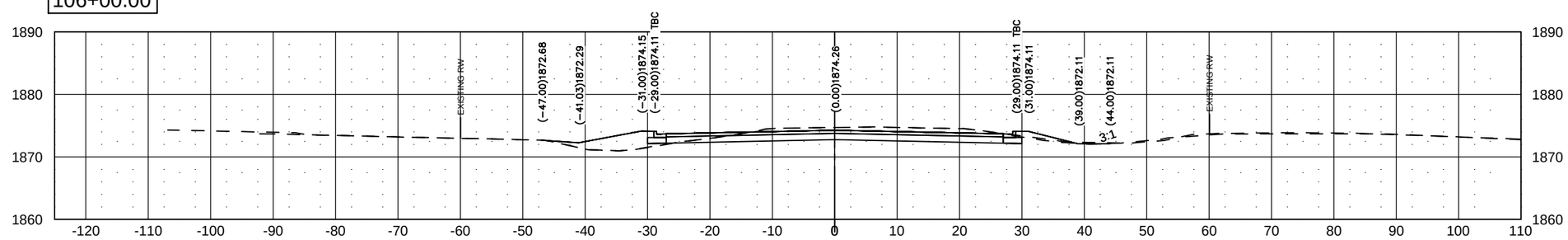

105+72.00

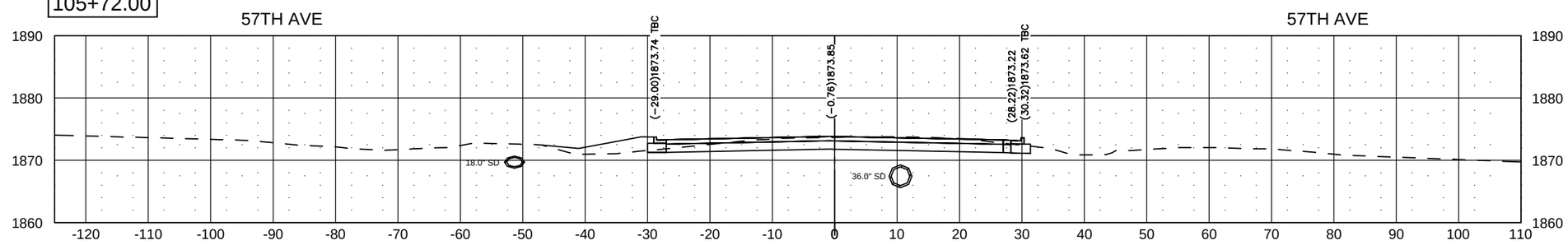

C:\Users\jarrodkassian\appdata\local\temp\AcPublish_6536\200X
© Kadrmas, Lee & Jackson 2014

Oct 03, 2014 – 2:05pm – C:\Users\jarrodkassian\appdata\local\temp\AcPublish_6536\200XS_001_XSEC_Washington.dwg

STATE	PROJECT NO.	SEC. NO.	SHEET NO.
ND	NHU-1-981(101)111	200	62

108+00.00

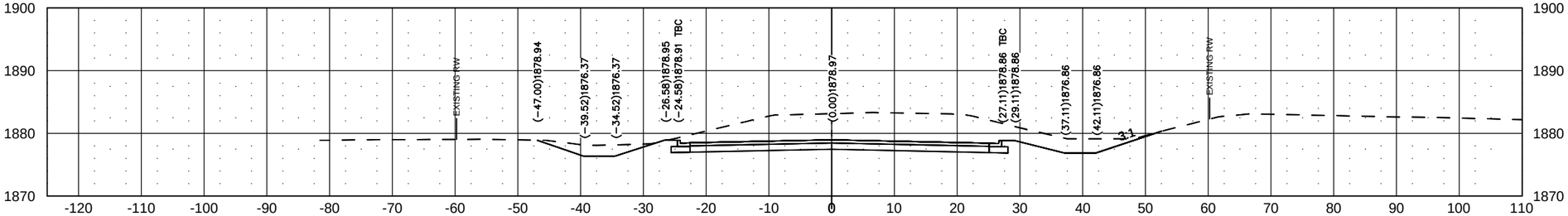

107+50.00

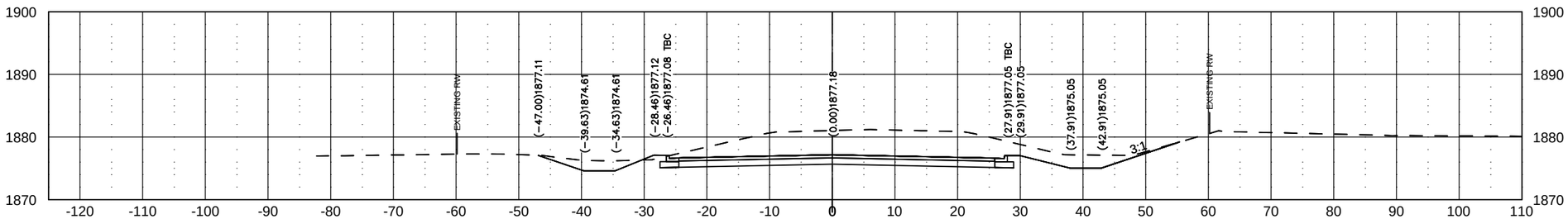

107+00.00

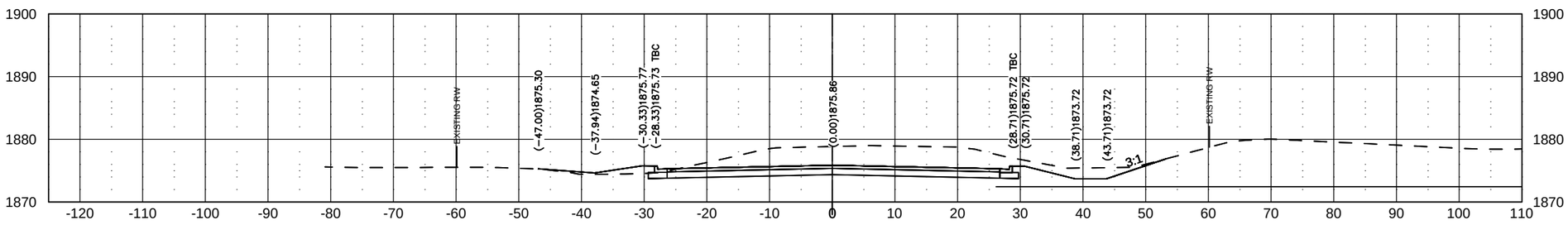

106+50.00

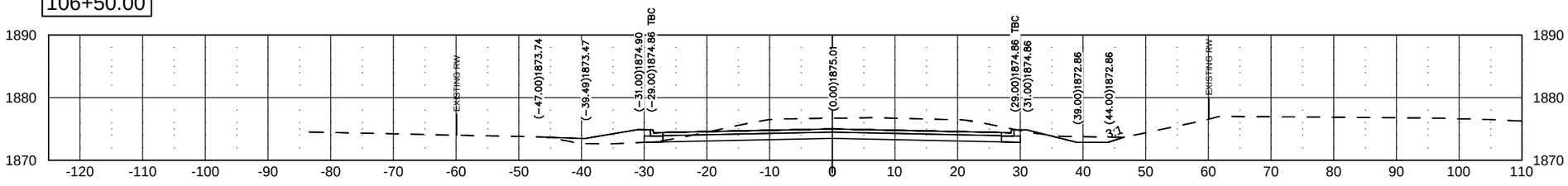

C:\Users\jarrodkassian\appdata\local\temp\AcPublish_6536\200X

© Kadrmas, Lee & Jackson 2014

Oct 03, 2014 – 2:05pm – C:\Users\jarrodkassian\appdata\local\temp\AcPublish_6536\200XS_001_XSEC_Washington.dwg

STATE	PROJECT NO.	SEC. NO.	SHEET NO.
ND	NHU-1-981(101)111	200	63

109+50.00

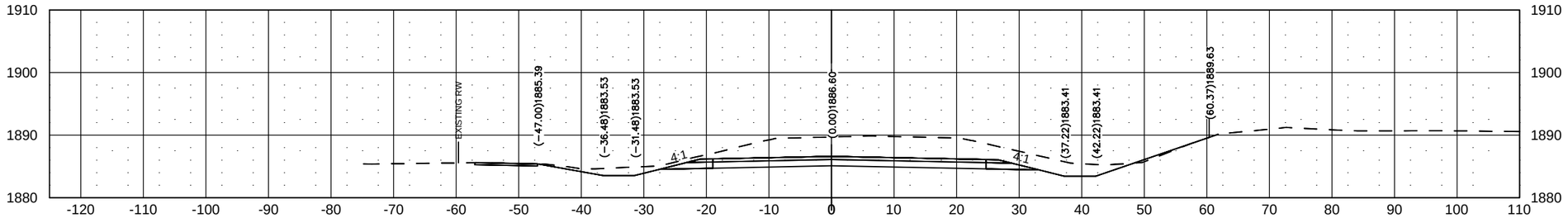

109+00.00

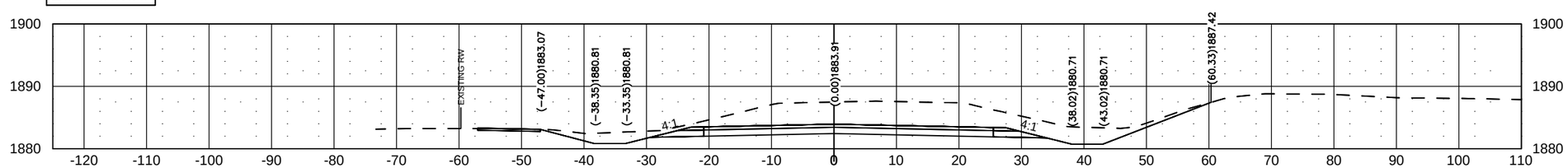

108+50.00

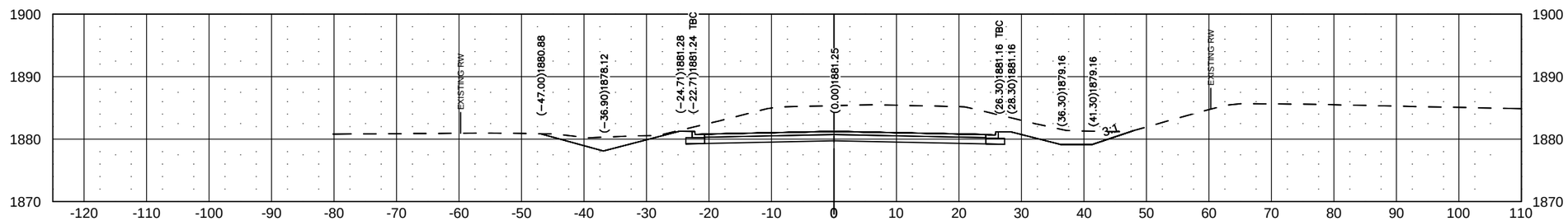

108+40.50

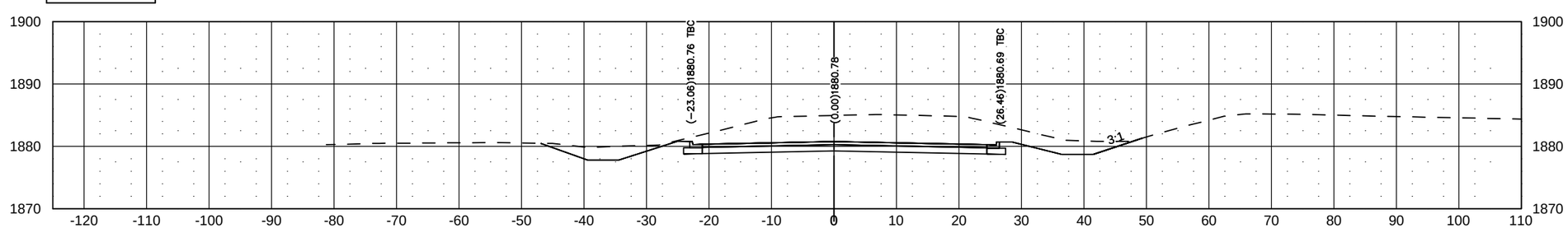

C:\Users\jarrodkassian\appdata\local\temp\AcPublish_6536\200X...

© Kadrmas, Lee & Jackson 2014

Oct 03, 2014 – 2:06pm – C:\Users\jarrodkassian\appdata\local\temp\AcPublish_6536\200XS_001_XSEC_Washington.dwg

STATE	PROJECT NO.	SEC. NO.	SHEET NO.
ND	NHU-1-981(101)111	200	64

111+50.00

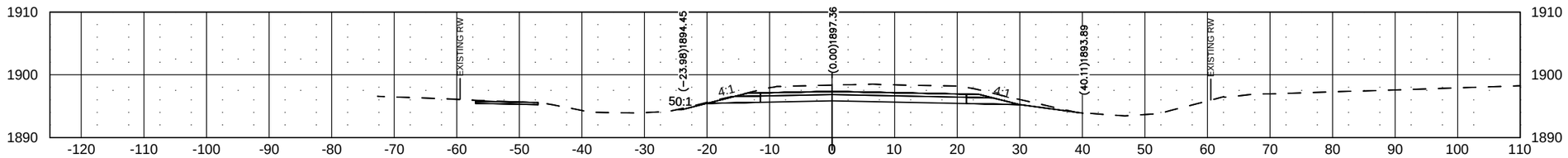

111+00.00

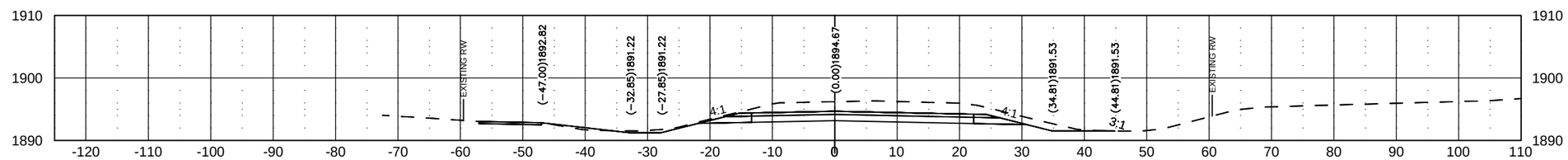

110+50.00

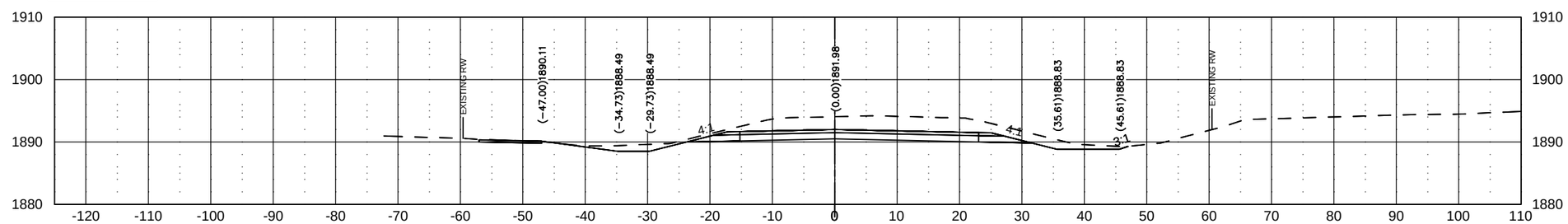

110+00.00

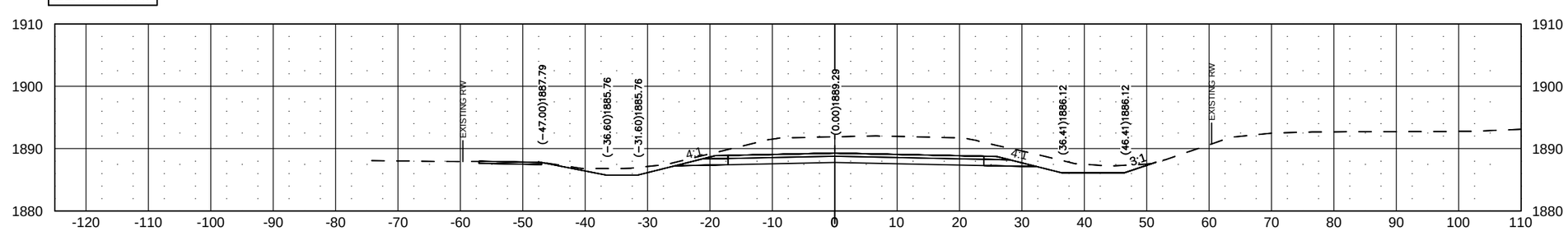

J:\trans\1412129\CADD\200XS_001_XSEC_Washington.dwg

© Kadrmas, Lee & Jackson 2014

STATE	PROJECT NO.	SEC. NO.	SHEET NO.
ND	NHU-1-981(101)111	200	65

113+50.00

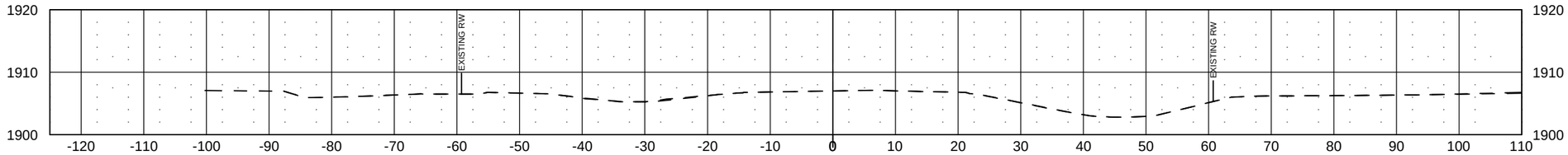

113+00.00

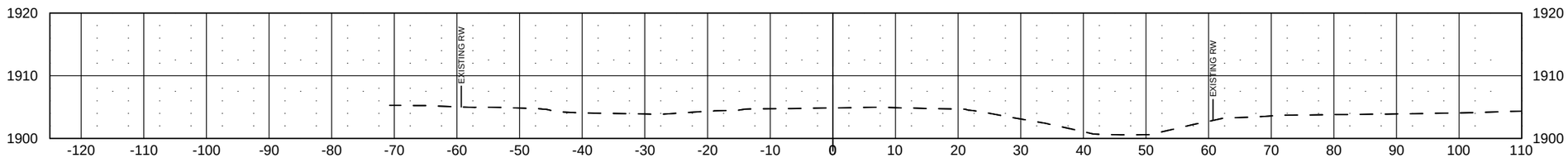

112+50.00

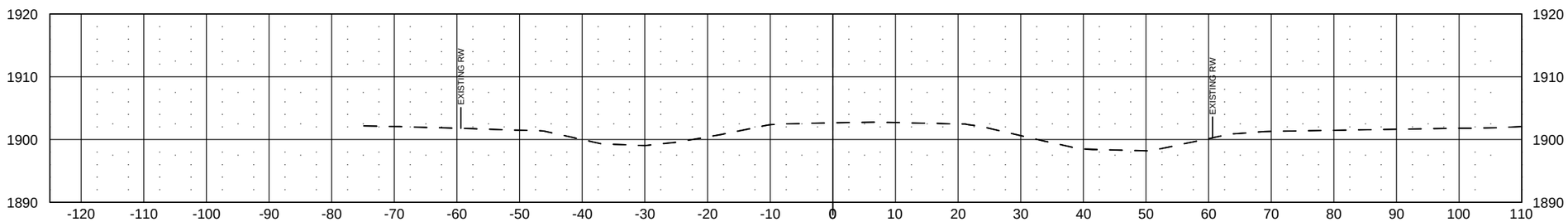

112+00.00

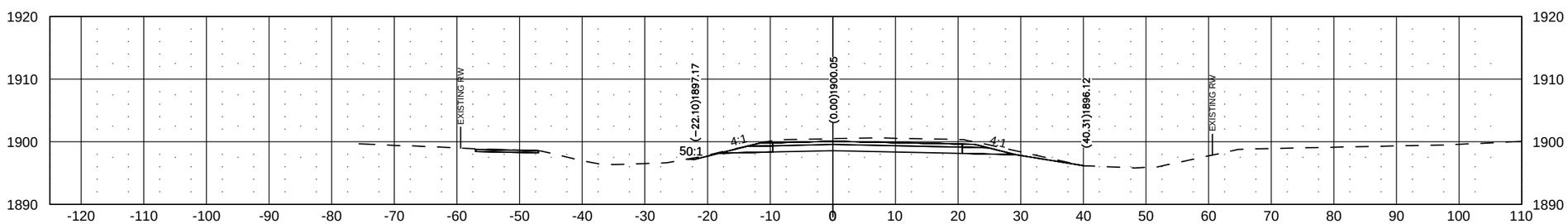

J:\trans\1412129\CADD\200XS_001_XSEC_Washington.dwg

© Kadrmas, Lee & Jackson 2014

Jul 31, 2015 – 11:43am – J:\trans\1412129\CADD\200XS_001_XSEC_Washington.dwg

STATE	PROJECT NO.	SEC. NO.	SHEET NO.
ND	NHU-1-981(101)111	200	66

Arabian Ave. Cross Sections

0+30.00

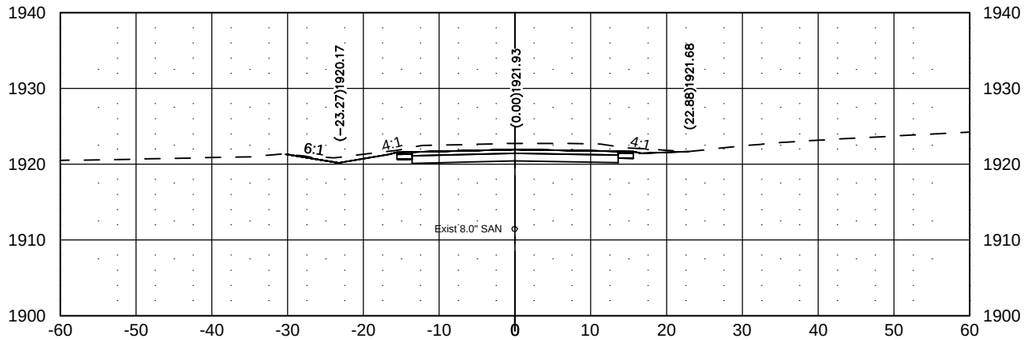

0+60.00

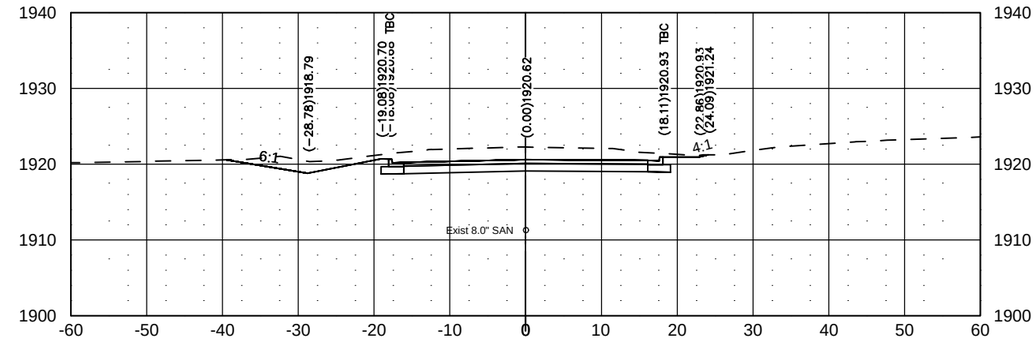

0+20.00

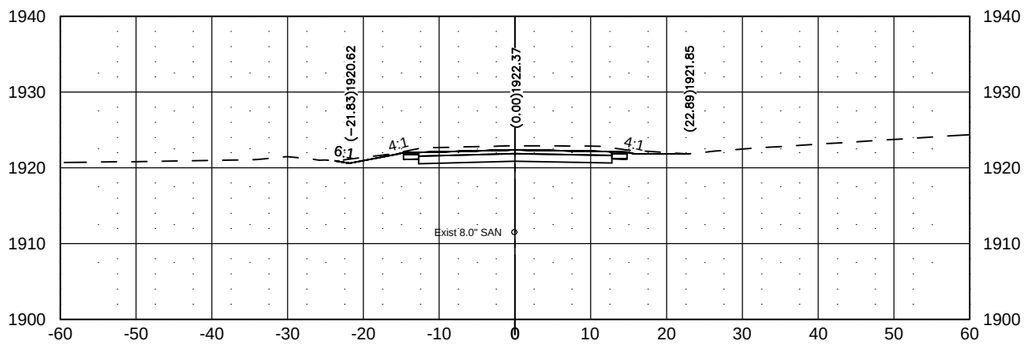

0+50.00

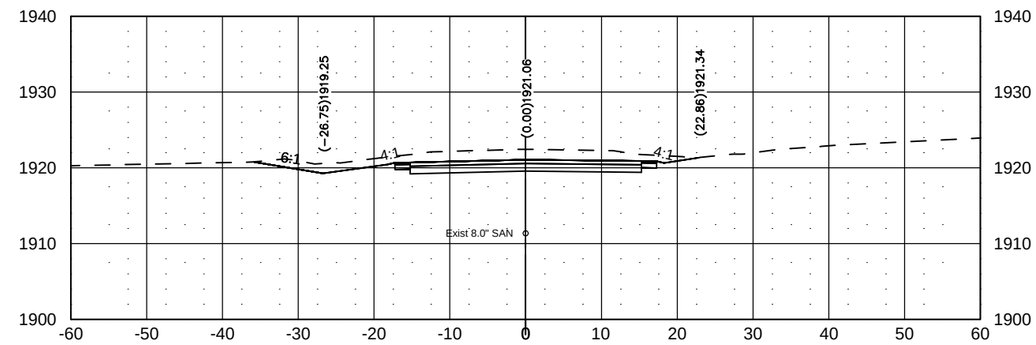

0+10.00

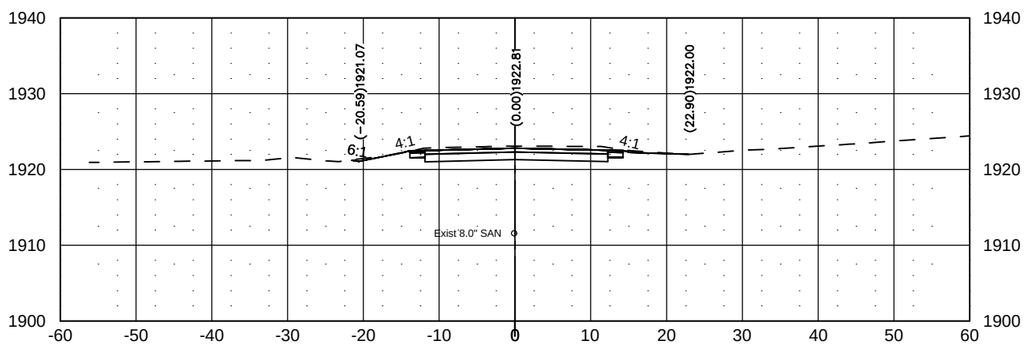

0+40.00

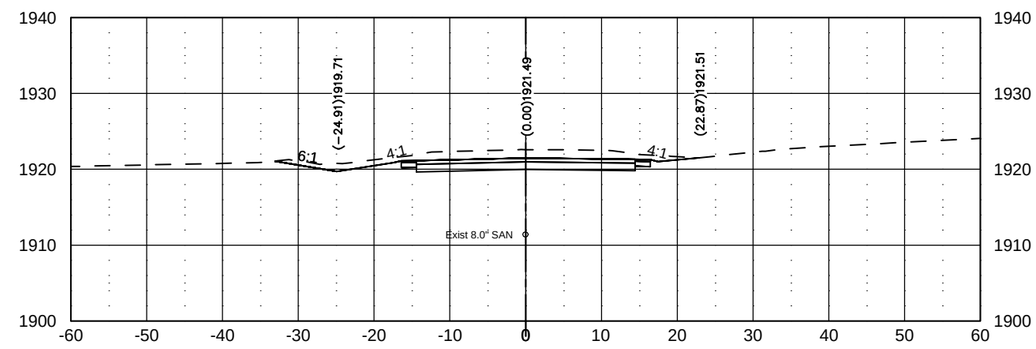

J:\trans\1412129\CADD\200XS_001_XSEC_Washington.dwg

© Kadrmas, Lee & Jackson 2014

STATE	PROJECT NO.	SEC. NO.	SHEET NO.
ND	NHU-1-981(101)111	200	67

Arabian Ave. Cross Sections

0+90.00

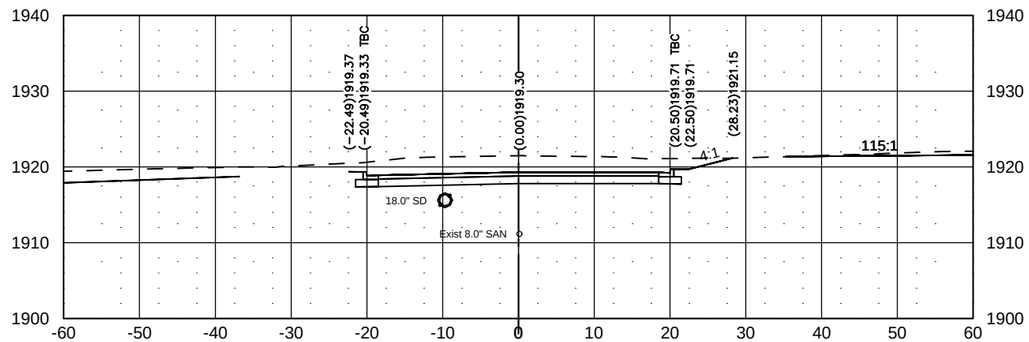

1+20.00

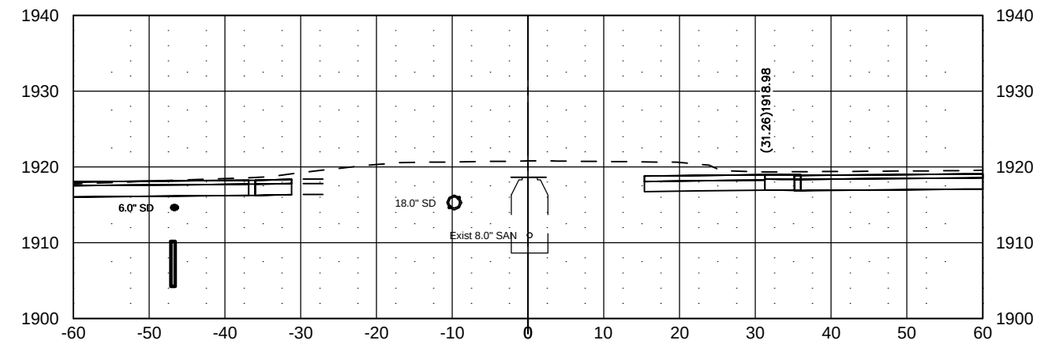

0+80.37

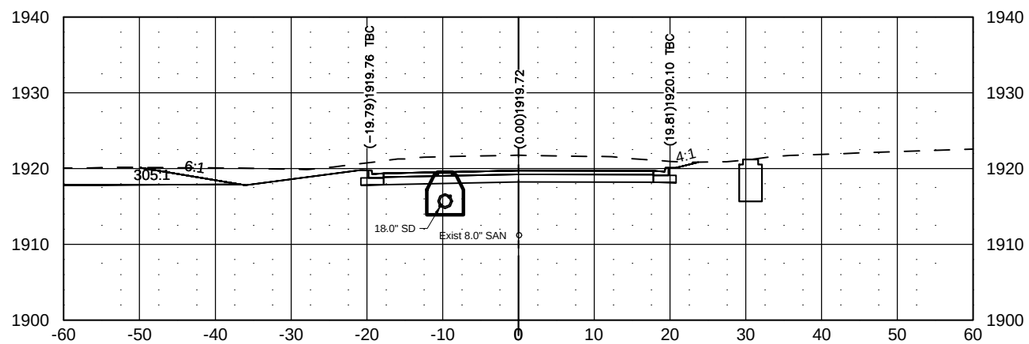

1+10.00

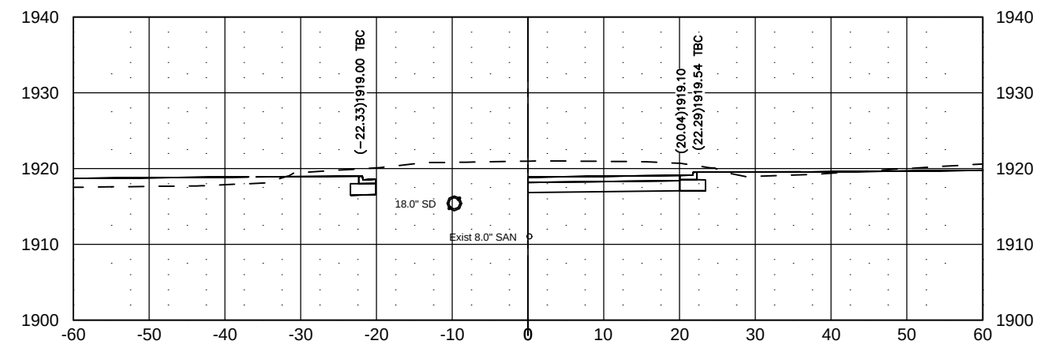

0+70.00

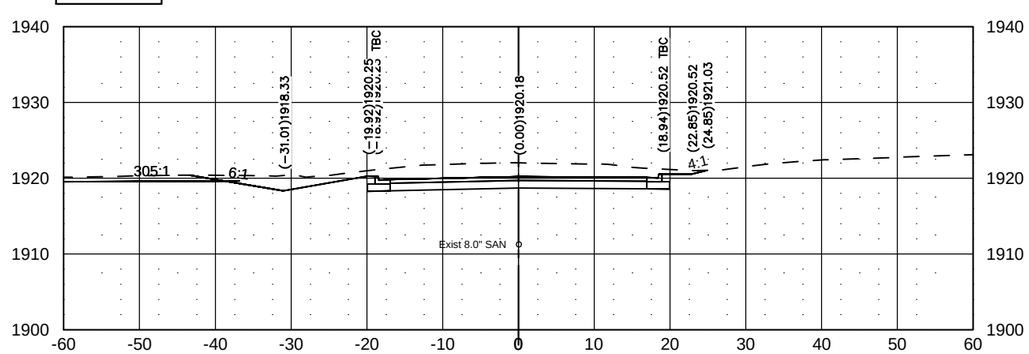

1+00.00

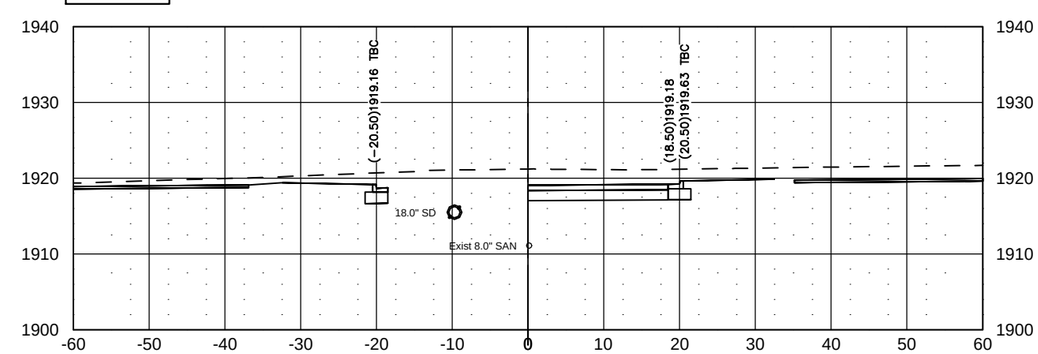

J:\trans\1412129\CADD\200XS_001_XSEC_Washington.dwg

© Kadrmas, Lee & Jackson 2014

Jul 31, 2015 – 11:45am – J:\trans\1412129\CADD\200XS_001_XSEC_Washington.dwg

STATE	PROJECT NO.	SEC. NO.	SHEET NO.
ND	NHU-1-981(101)111	200	68

Arabian Ave. Cross Sections

1+50.00

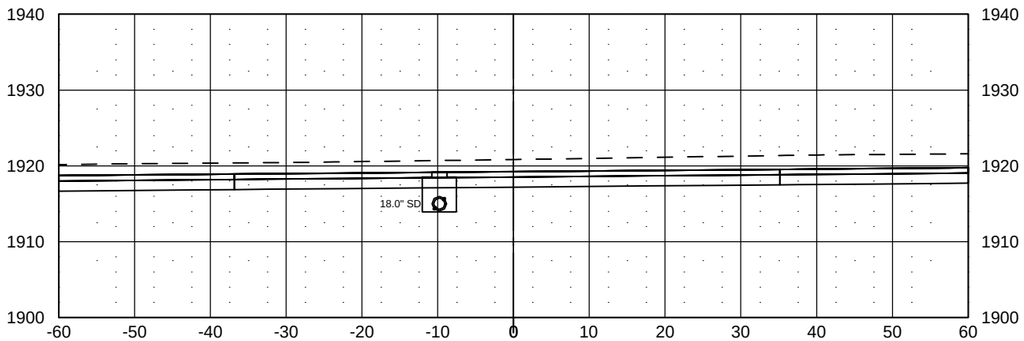

1+40.00

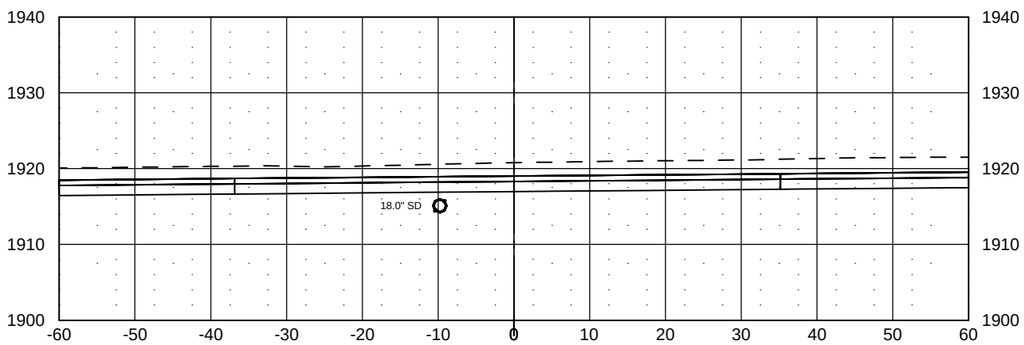

1+30.00

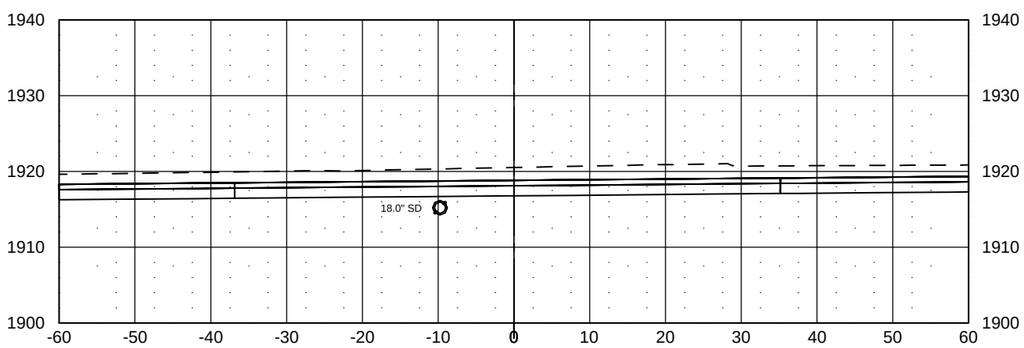

1+51.20

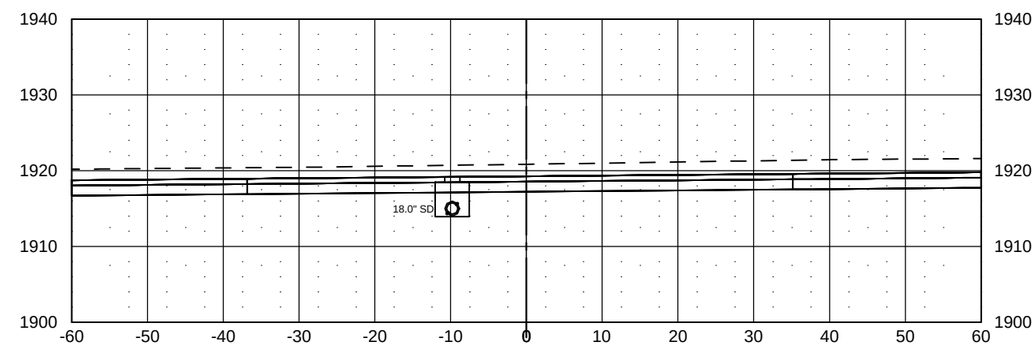

J:\trans\1412129\CADD\200XS_001_XSEC_Washington.dwg

© Kadrmas, Lee & Jackson 2014

Jul 31, 2015 – 11:47am – J:\trans\1412129\CADD\200XS_001_XSEC_Washington.dwg

STATE	PROJECT NO.	SEC. NO.	SHEET NO.
ND	NHU-1-981(101)111	200	69

Buckskin Ave. and Versailles Ave. Cross Sections

30+40.00

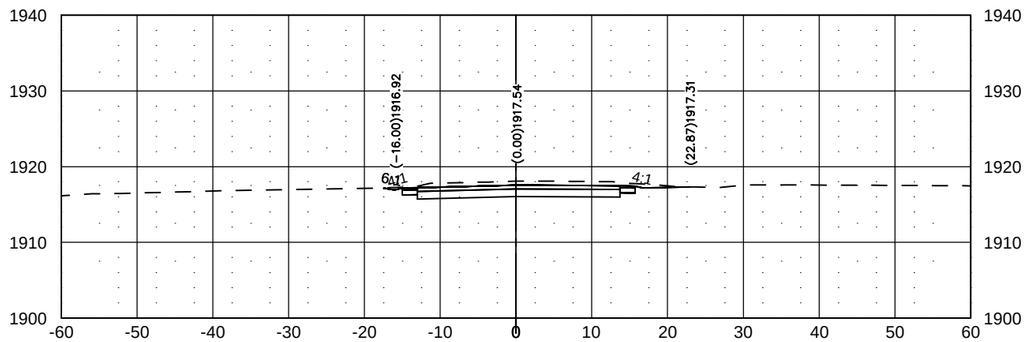

30+70.00

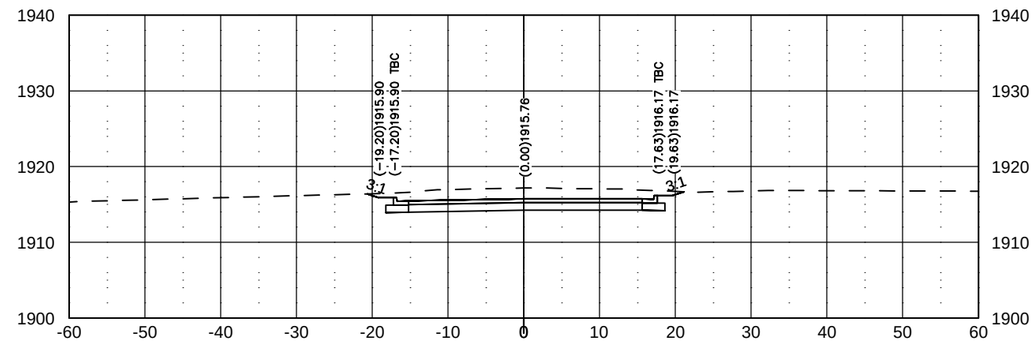

30+30.00

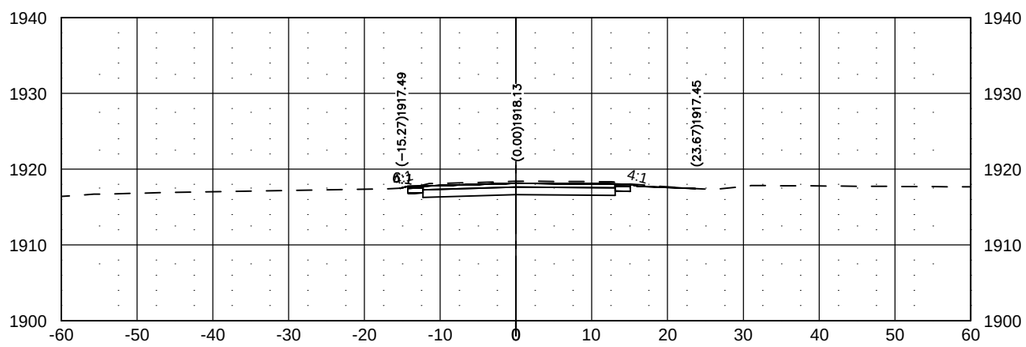

30+60.00

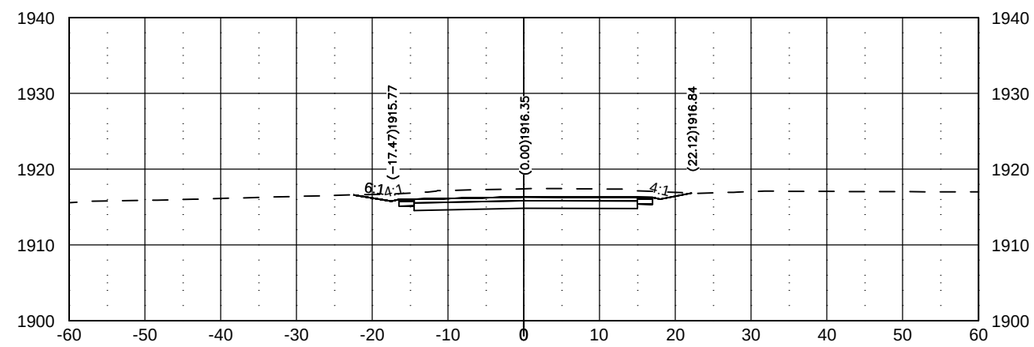

30+20.00

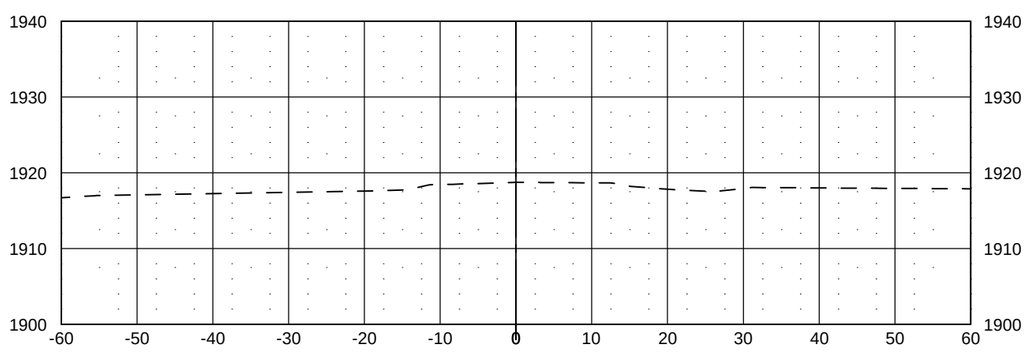

30+50.00

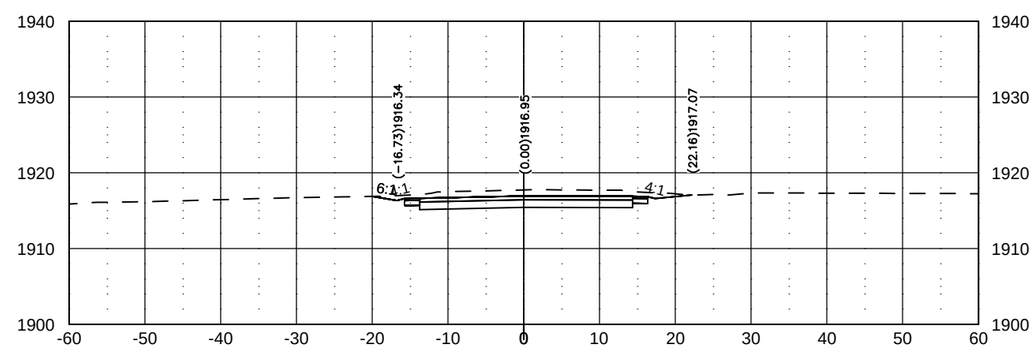

J:\trans\1412129\CADD\200XS_001_XSEC_Washington.dwg

© Kadrmas, Lee & Jackson 2014

Jul 31, 2015 – 11:48am – J:\trans\1412129\CADD\200XS_001_XSEC_Washington.dwg

STATE	PROJECT NO.	SEC. NO.	SHEET NO.
ND	NHU-1-981(101)111	200	70

Buckskin Ave. and Versailles Ave. Cross Sections

31+00.00

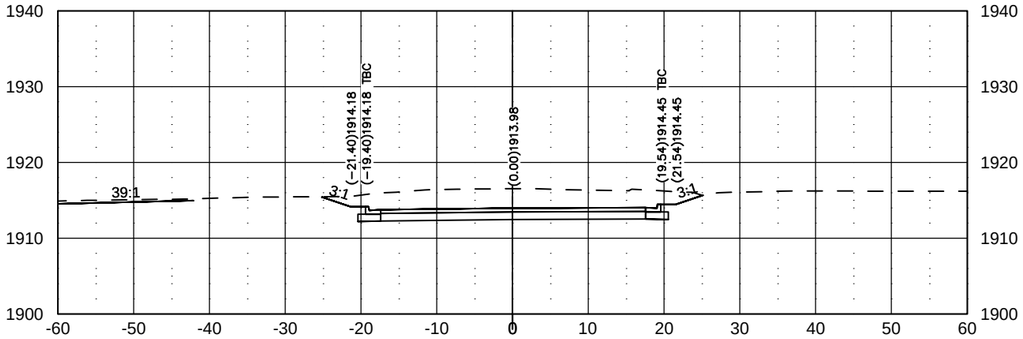

31+30.00

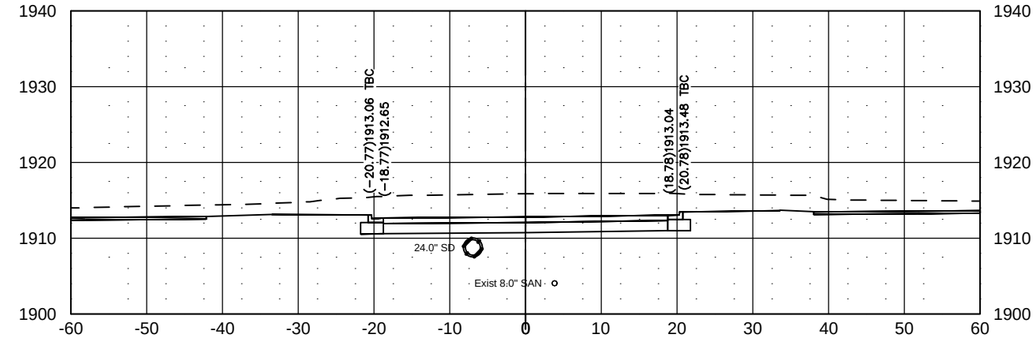

30+90.00

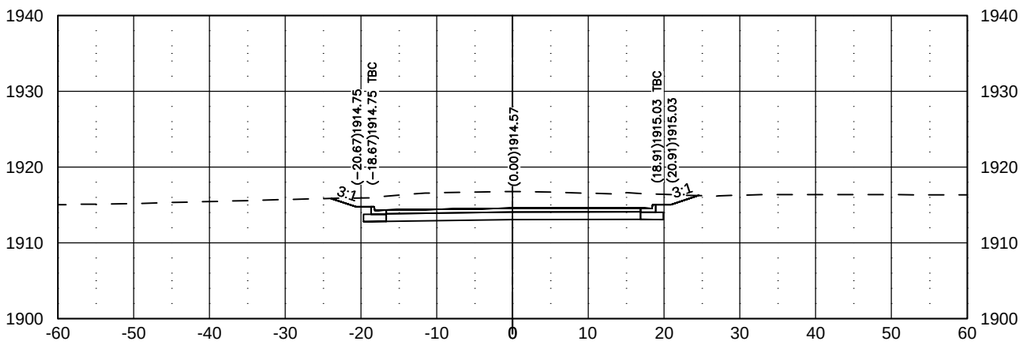

31+20.00

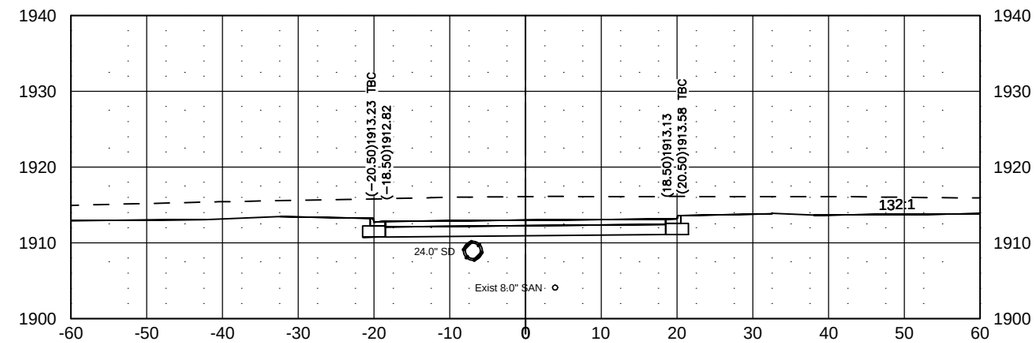

30+80.00

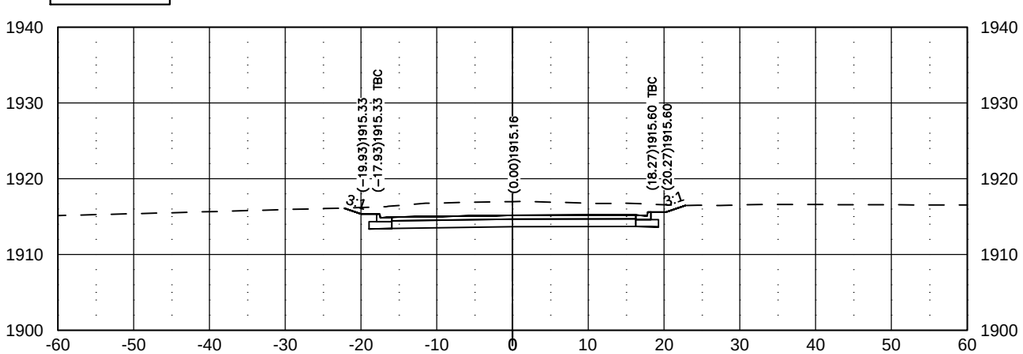

31+10.50

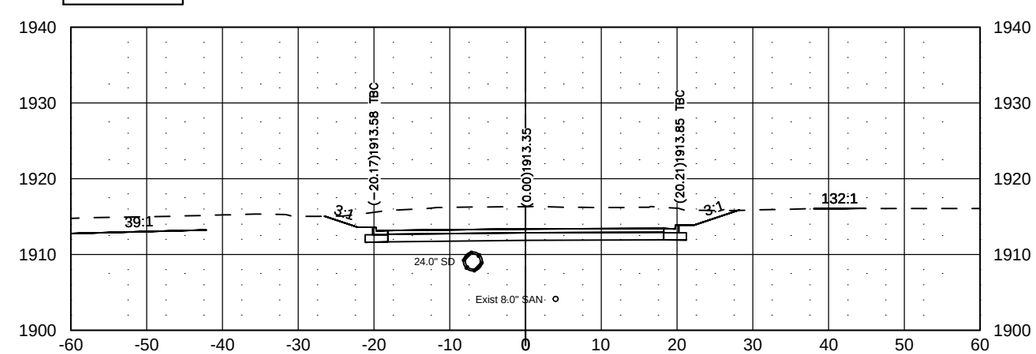

J:\trans\1412129\CADD\200XS_001_XSEC_Washington.dwg

© Kadrmas, Lee & Jackson 2014

Jul 31, 2015 – 11:49am – J:\trans\1412129\CADD\200XS_001_XSEC_Washington.dwg

STATE	PROJECT NO.	SEC. NO.	SHEET NO.
ND	NHU-1-981(101)111	200	71

Buckskin Ave. and Versailles Ave. Cross Sections

31+60.00

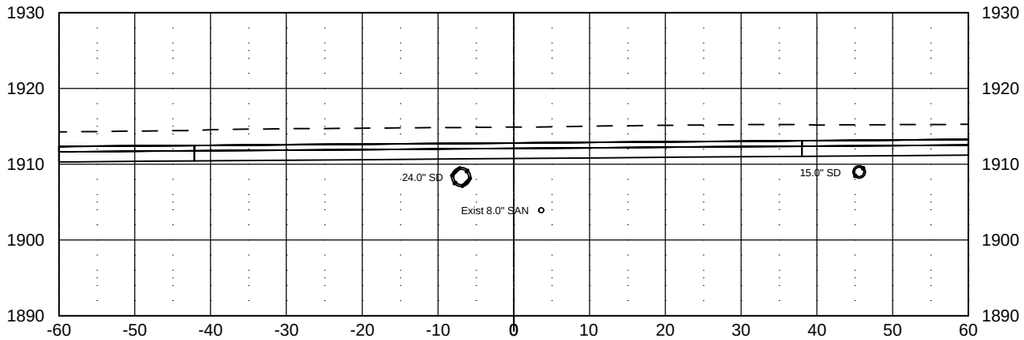

31+77.03

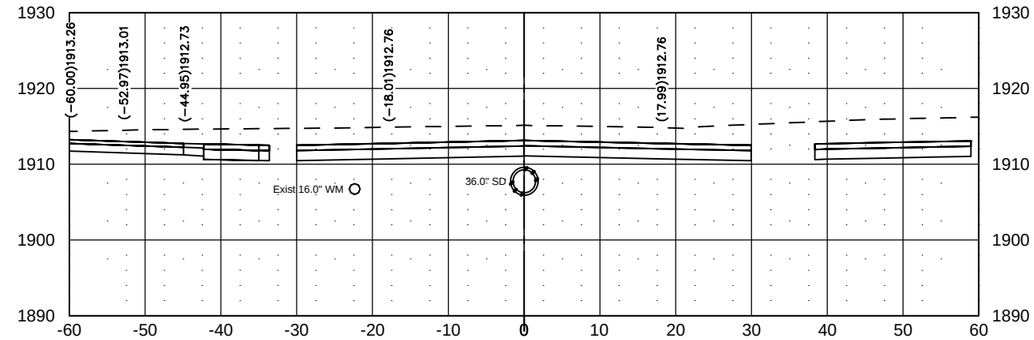

31+50.00

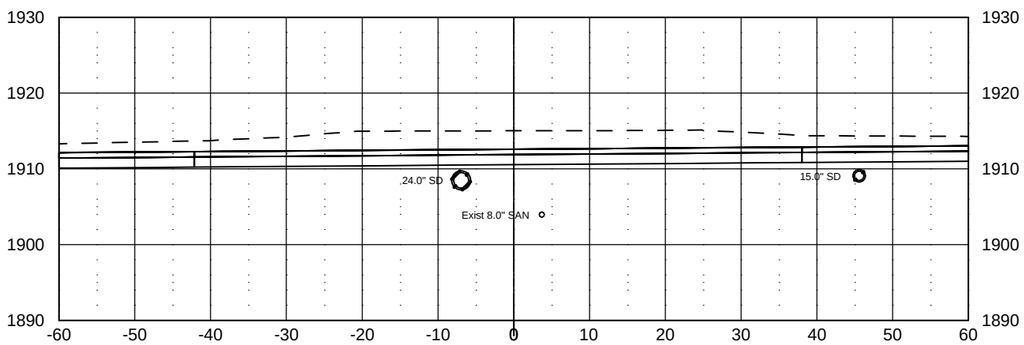

31+75.00

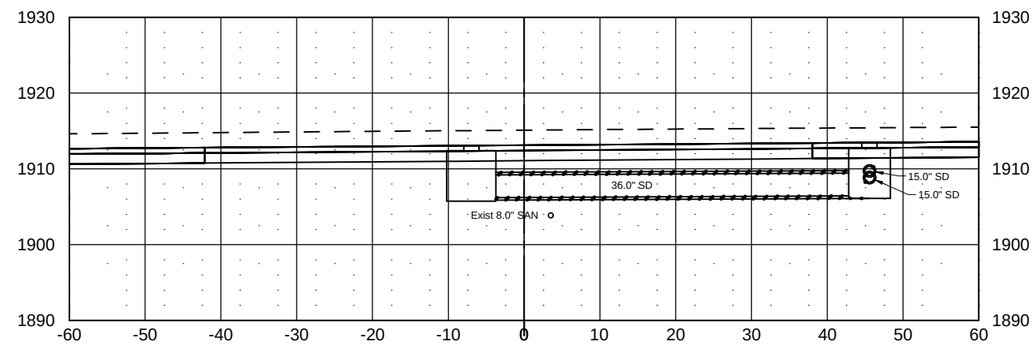

31+40.00

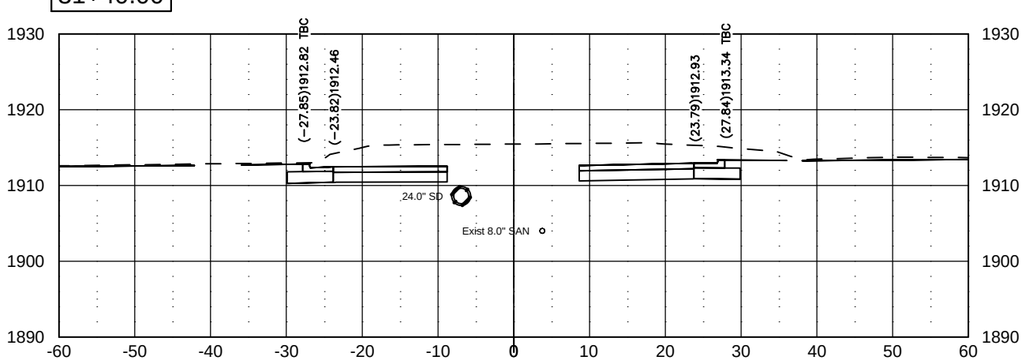

31+70.00

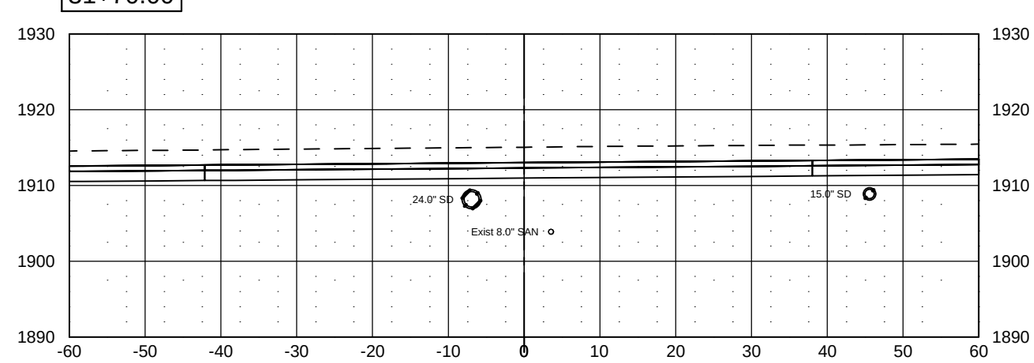

J:\trans\1412129\CADD\200XS_001_XSEC_Washington.dwg

© Kadrmas, Lee & Jackson 2014

Jul 31, 2015 – 11:50am – J:\trans\1412129\CADD\200XS_001_XSEC_Washington.dwg

STATE	PROJECT NO.	SEC. NO.	SHEET NO.
ND	NHU-1-981(101)111	200	72

Buckskin Ave. and Versailles Ave. Cross Sections

32+00.00

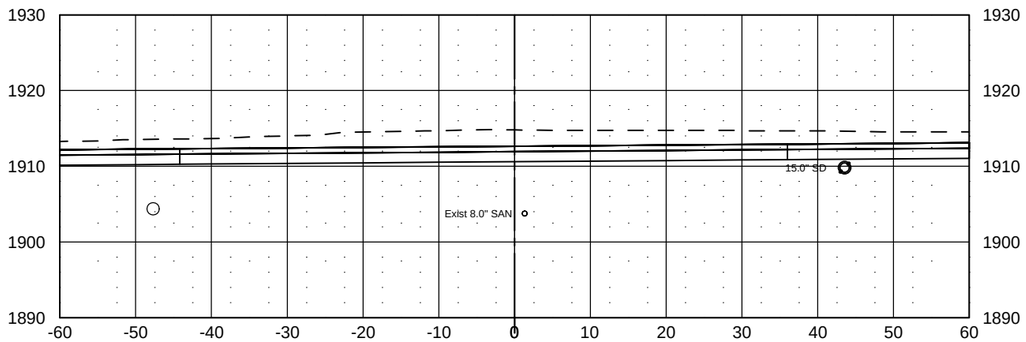

32+30.00

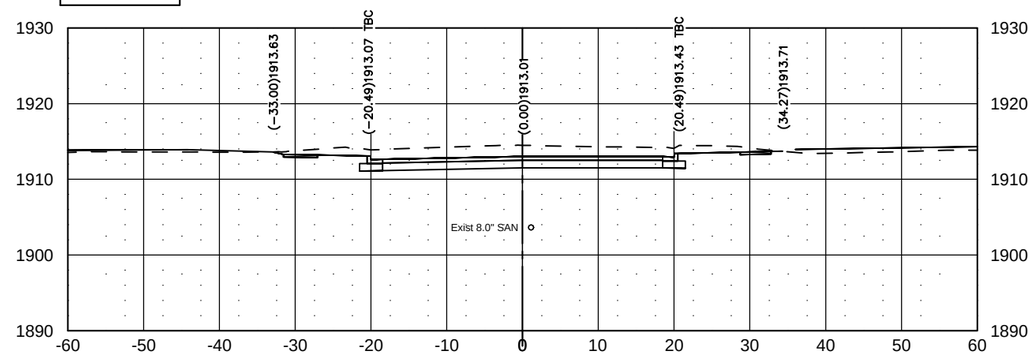

31+90.00

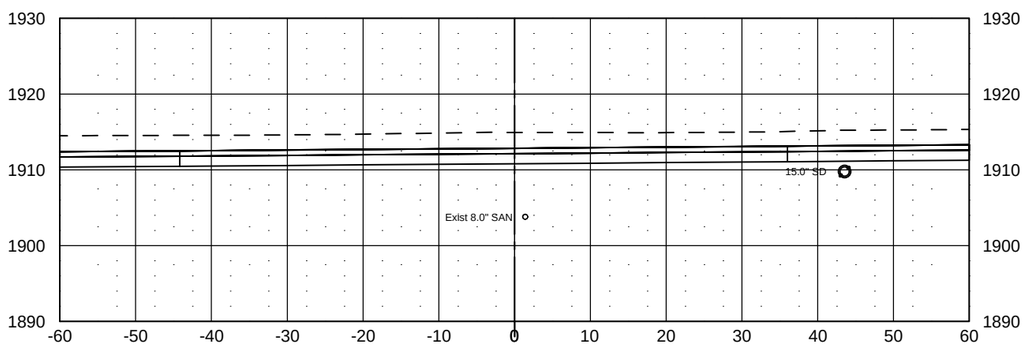

32+20.00

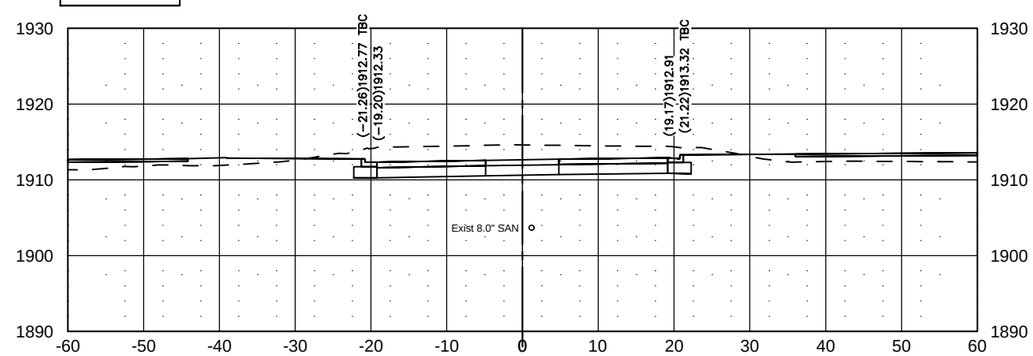

31+80.00

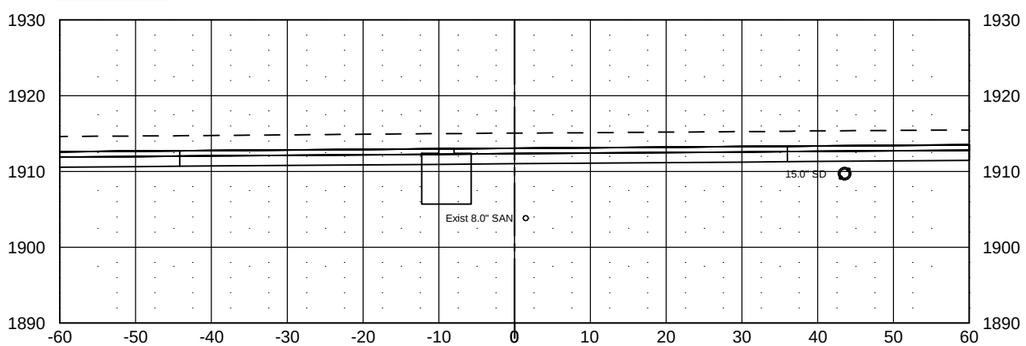

32+10.00

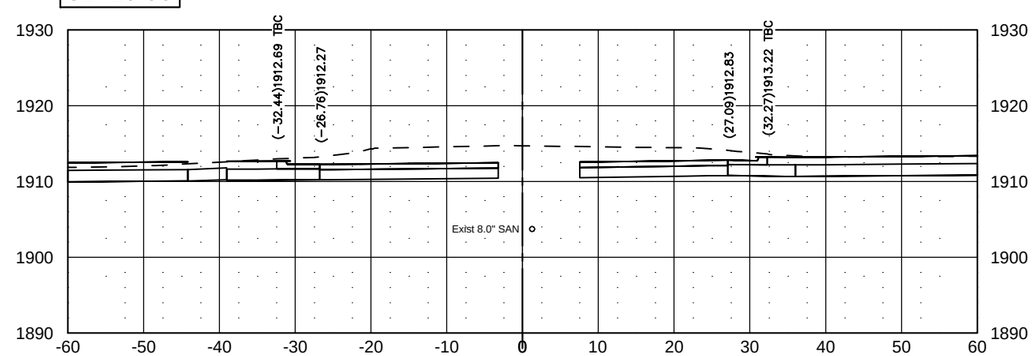

J:\trans\1412129\CADD\200XS_001_XSEC_Washington.dwg

© Kadrmas, Lee & Jackson 2014

STATE	PROJECT NO.	SEC. NO.	SHEET NO.
ND	NHU-1-981(101)111	200	73

Buckskin Ave. and Versailles Ave. Cross Sections

32+60.00

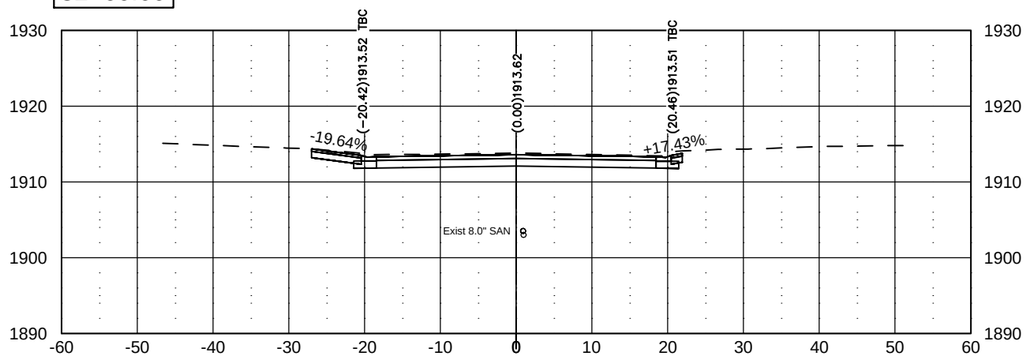

32+50.00

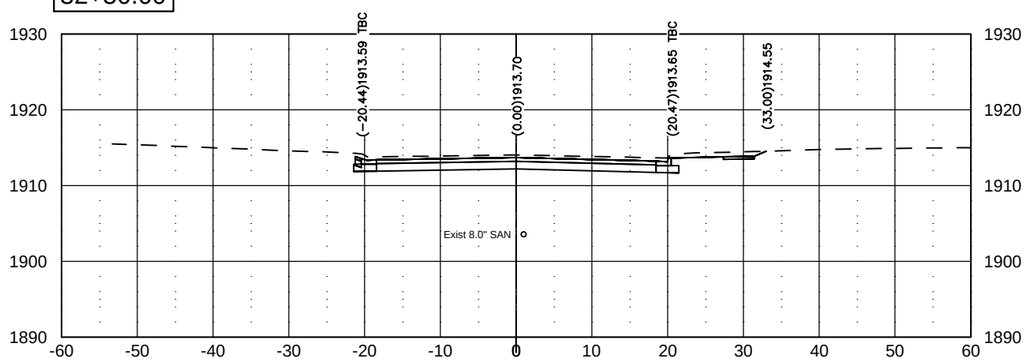

32+85.35

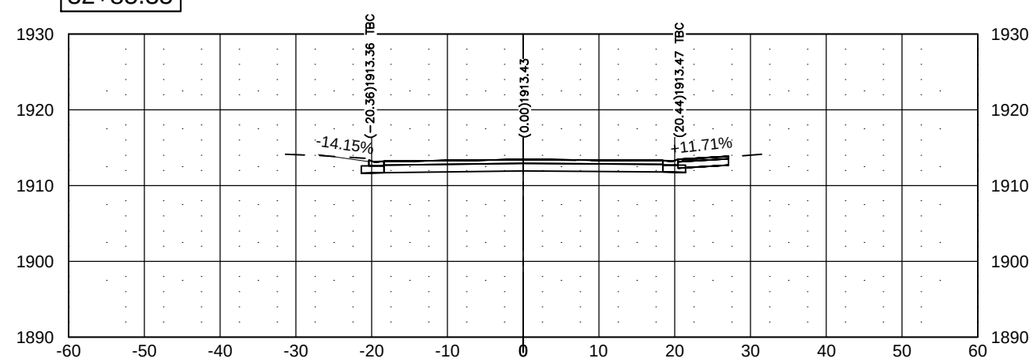

32+40.00

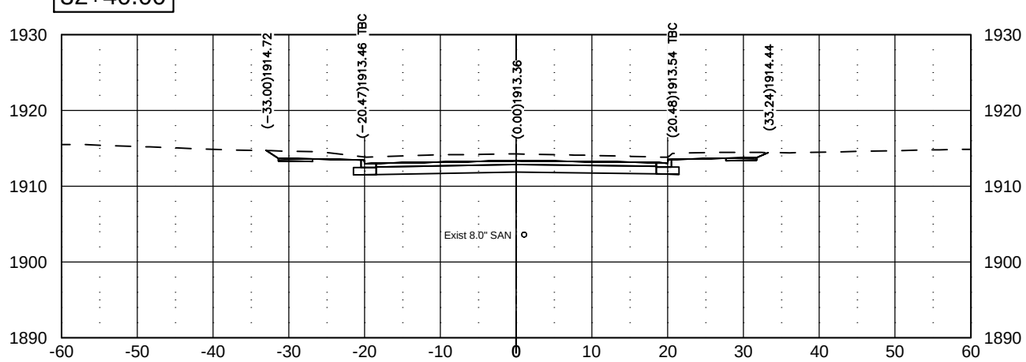

32+70.00

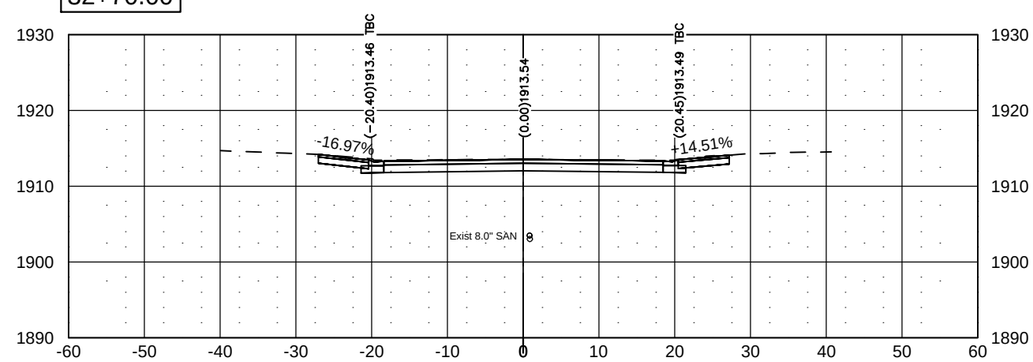

J:\trans\1412129\CADD\200XS_001_XSEC_Washington.dwg

© Kadrmas, Lee & Jackson 2014

Jul 31, 2015 – 11:51am – J:\trans\1412129\CADD\200XS_001_XSEC_Washington.dwg

STATE	PROJECT NO.	SEC. NO.	SHEET NO.
ND	NHU-1-981(101)111	200	74

Colt Ave and Lorrain Dr Cross Sections

-1+30.00

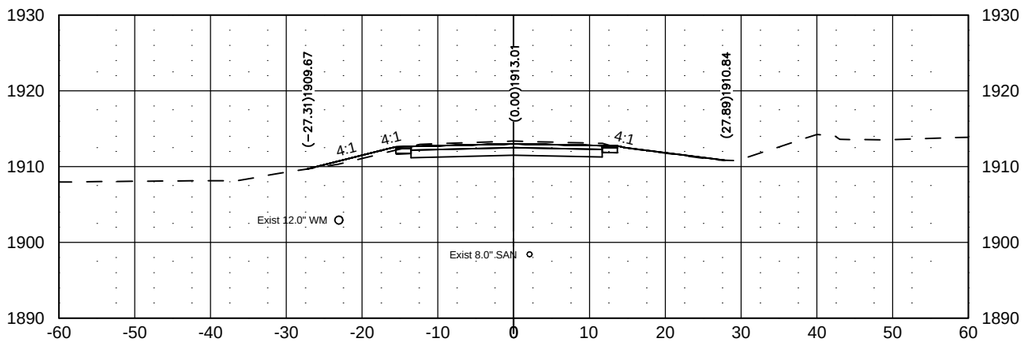

-0+90.00

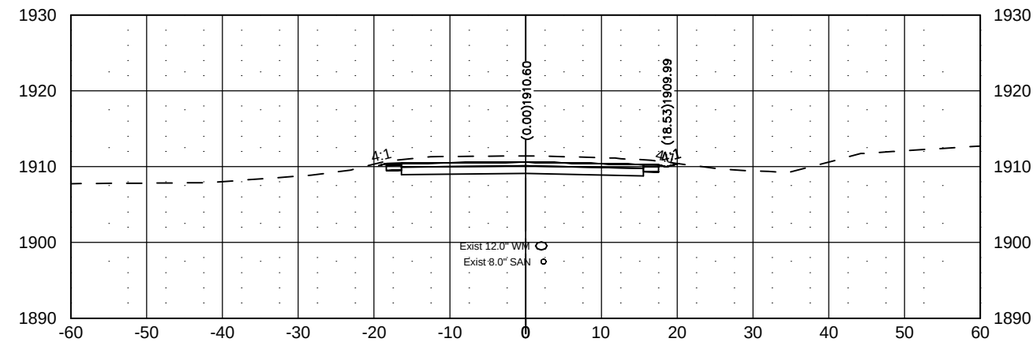

-1+40.00

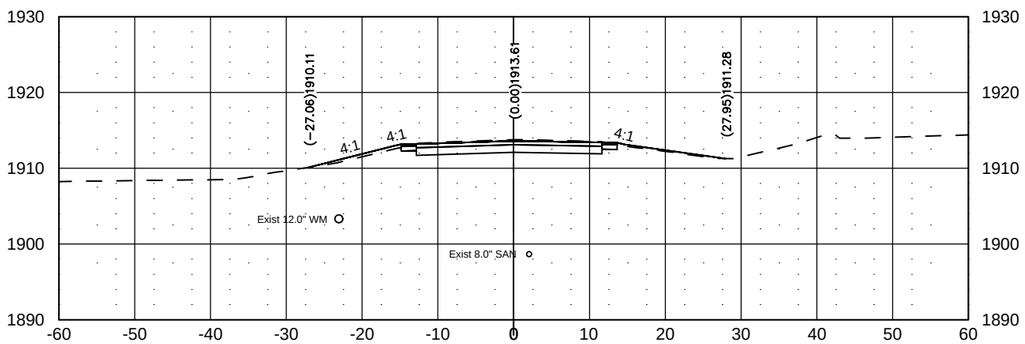

-1+10.00

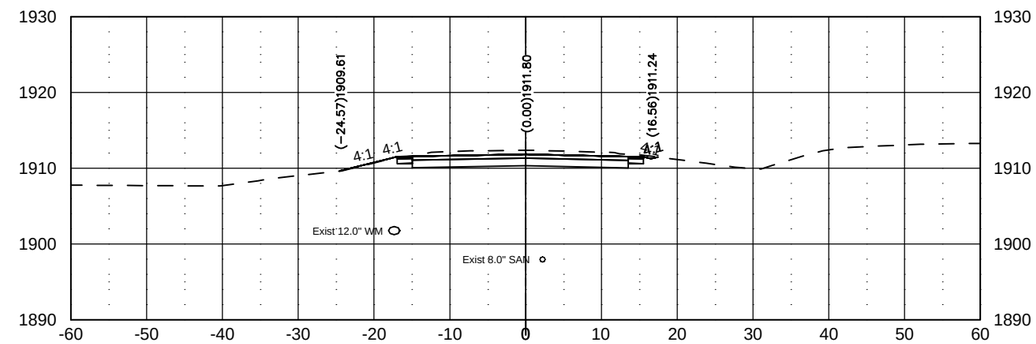

-1+45.75

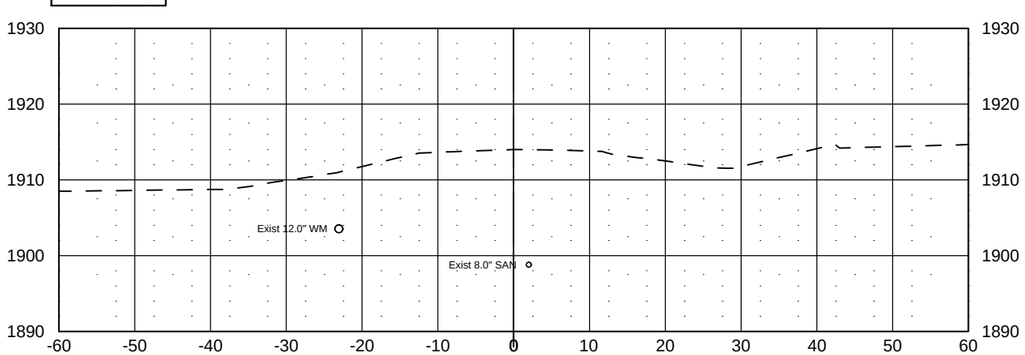

-1+20.00

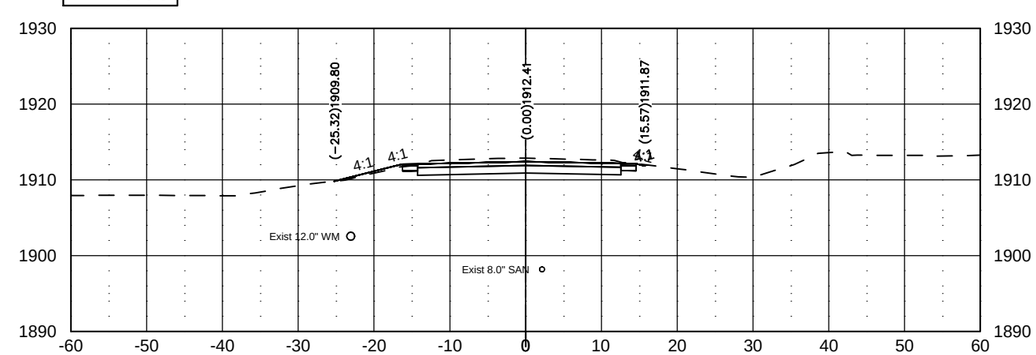

J:\trans\1412129\CADD\200XS_001_XSEC_Washington.dwg

© Kadrmas, Lee & Jackson 2014

Jul 31, 2015 – 11:53am – J:\trans\1412129\CADD\200XS_001_XSEC_Washington.dwg

STATE	PROJECT NO.	SEC. NO.	SHEET NO.
ND	NHU-1-981(101)111	200	75

Colt Ave and Lorrain Dr Cross Sections

-0+62.50

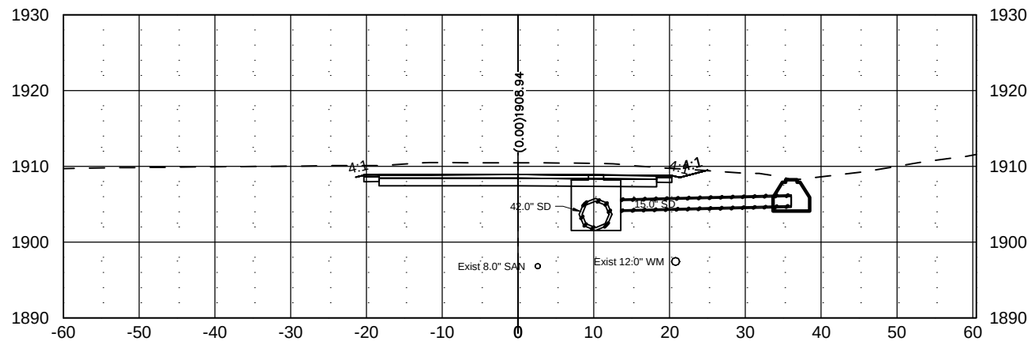

-0+40.00

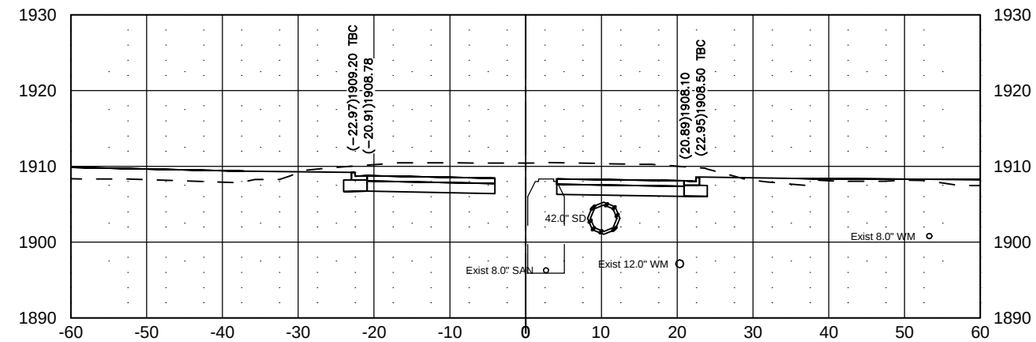

-0+66.76

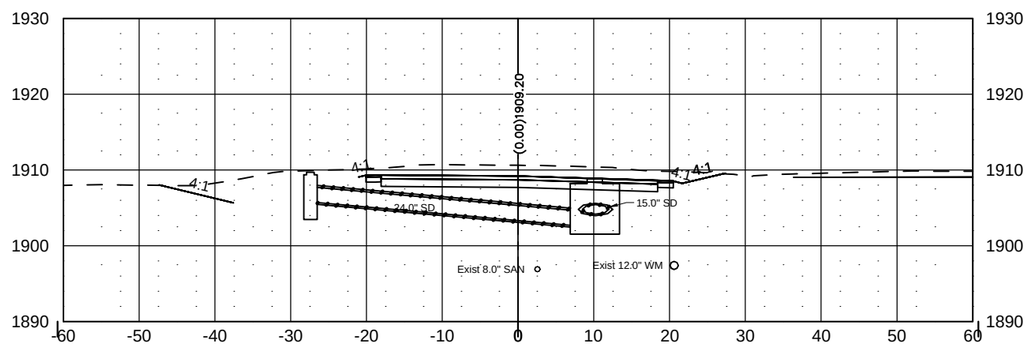

-0+50.00

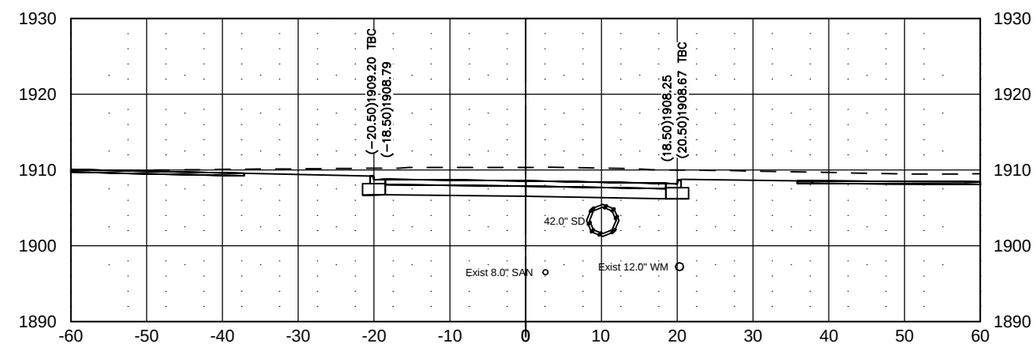

-0+80.00

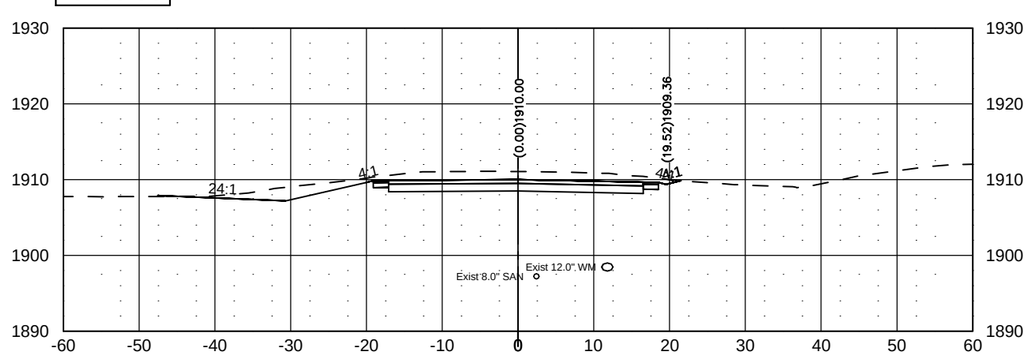

-0+60.00

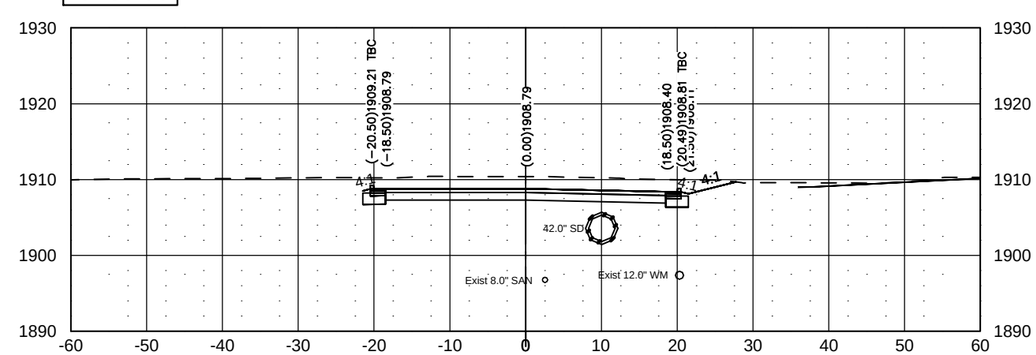

J:\trans\1412129\CADD\200XS_001_XSEC_Washington.dwg

© Kadrmas, Lee & Jackson 2014

Jul 31, 2015 – 11:54am – J:\trans\1412129\CADD\200XS_001_XSEC_Washington.dwg

STATE	PROJECT NO.	SEC. NO.	SHEET NO.
ND	NHU-1-981(101)111	200	76

Colt Ave and Lorrain Dr Cross Sections

-0+10.00

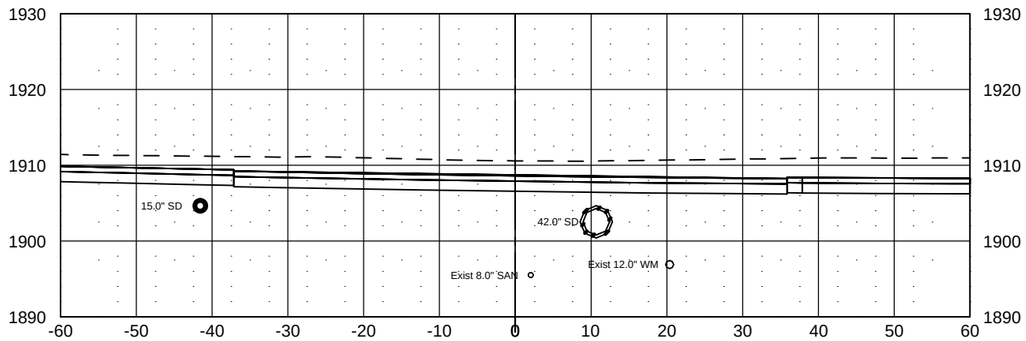

0+20.00

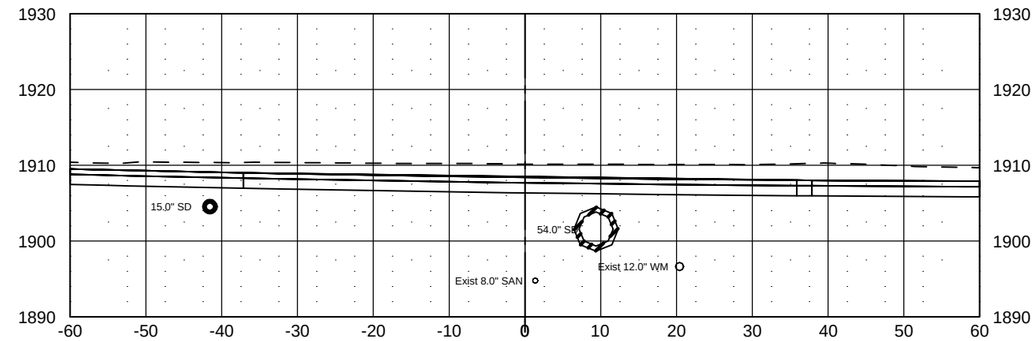

-0+20.00

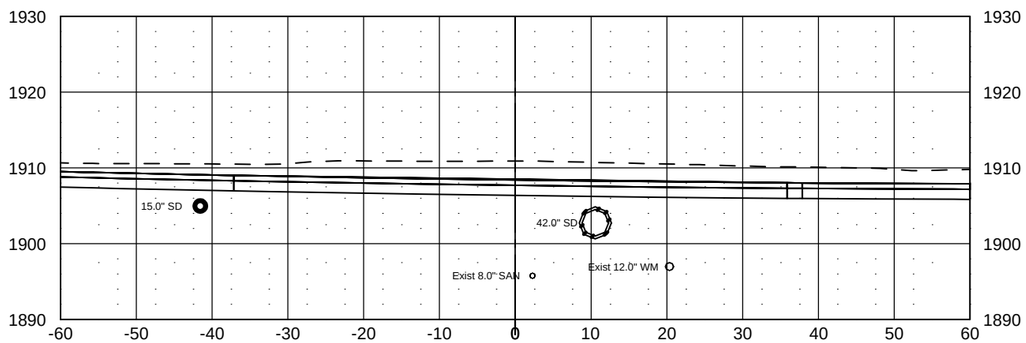

0+10.00

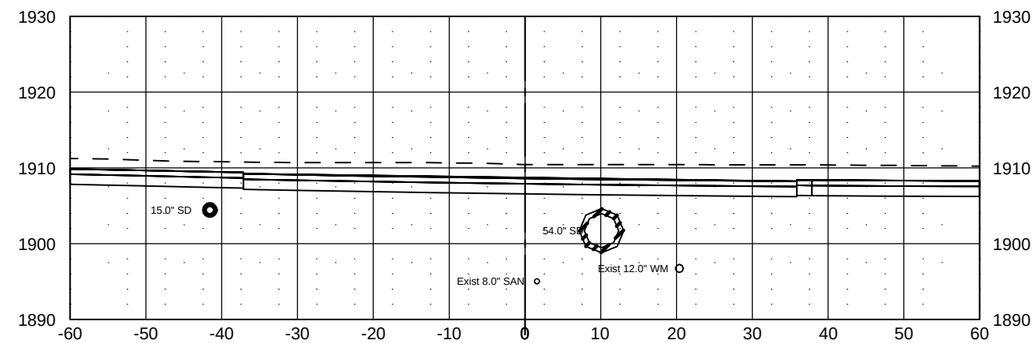

-0+30.00

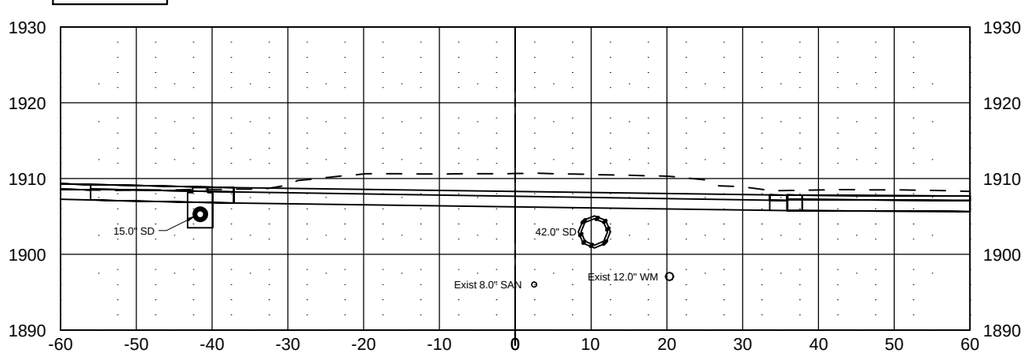

0+00.00

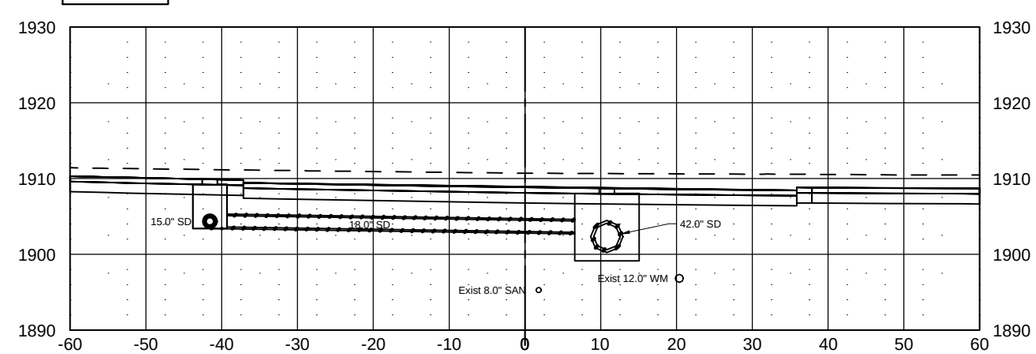

J:\trans\1412129\CADD\200XS_001_XSEC_Washington.dwg

© Kadrmas, Lee & Jackson 2014

Jul 31, 2015 – 11:55am – J:\trans\1412129\CADD\200XS_001_XSEC_Washington.dwg

STATE	PROJECT NO.	SEC. NO.	SHEET NO.
ND	NHU-1-981(101)111	200	77

Colt Ave and Lorrain Dr Cross Sections

0+50.00

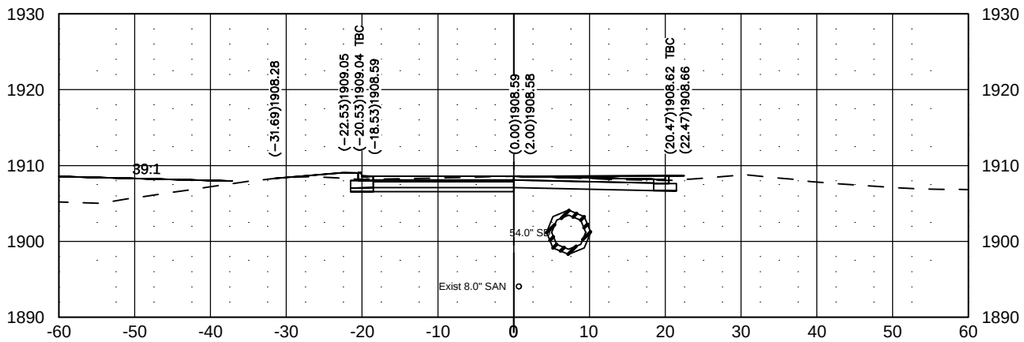

0+40.00

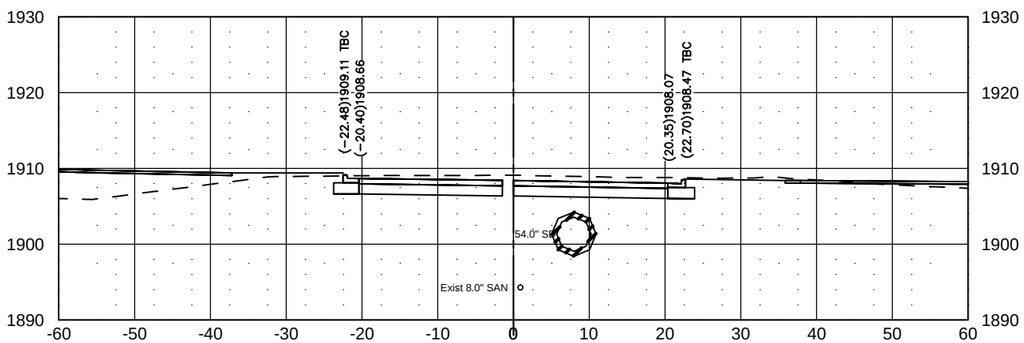

0+67.58

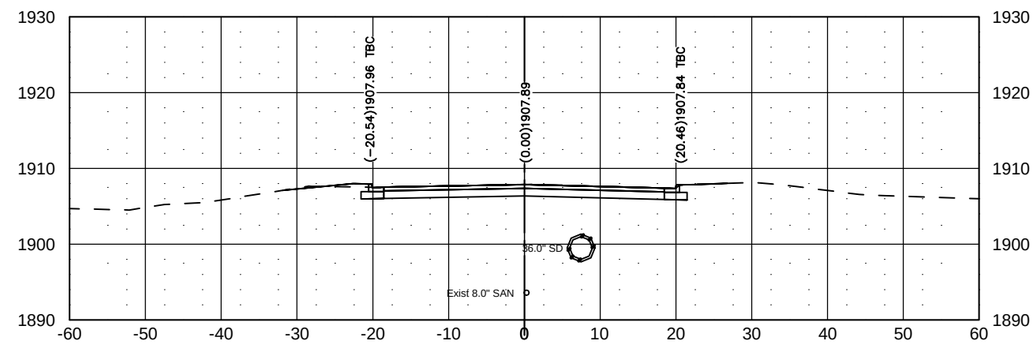

0+30.00

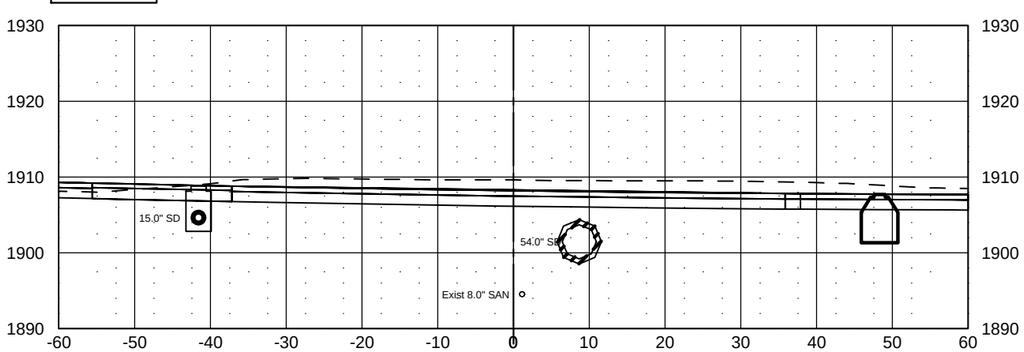

0+60.00

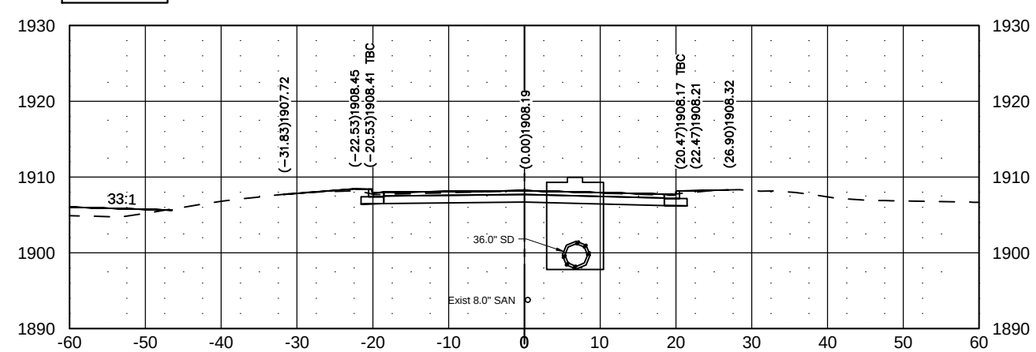

J:\trans\1412129\CADD\200XS_001_XSEC_Washington.dwg

© Kadrmas, Lee & Jackson 2014

Jul 31, 2015 – 11:56am – J:\trans\1412129\CADD\200XS_001_XSEC_Washington.dwg

STATE	PROJECT NO.	SEC. NO.	SHEET NO.
ND	NHU-1-981(101)111	200	78

ASH COULEE & 43RD AVENUE CROSS SECTIONS

504+45.00

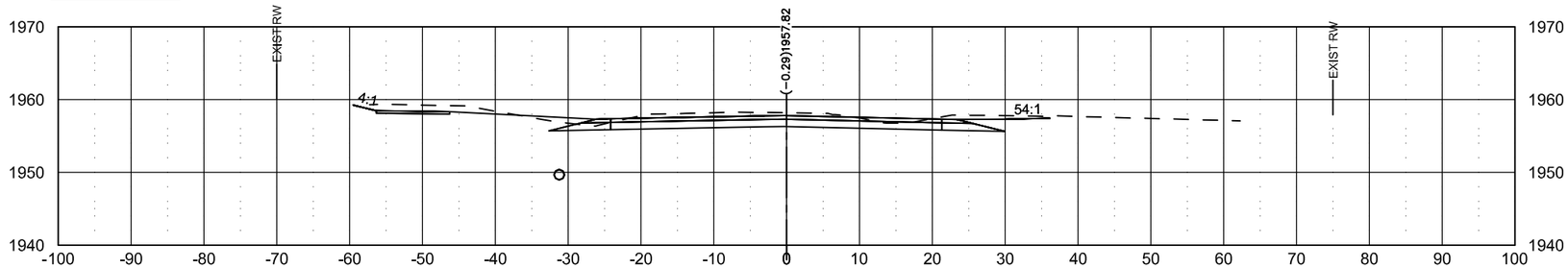

504+00.00

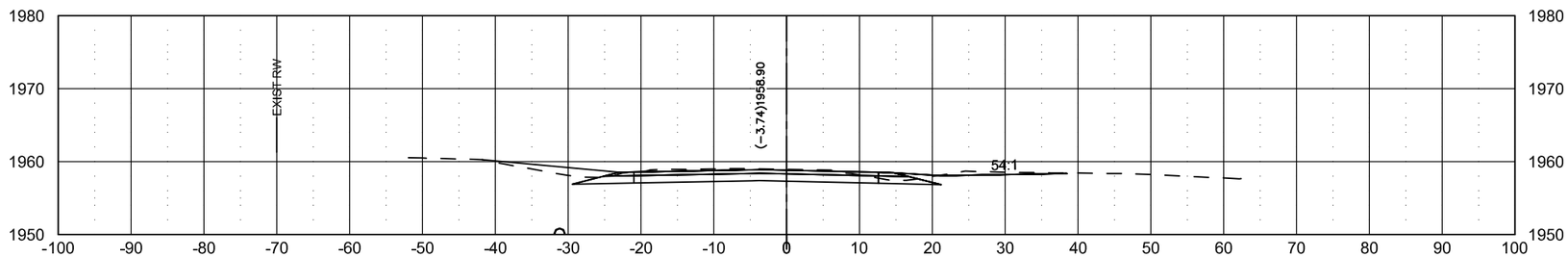

503+72.42

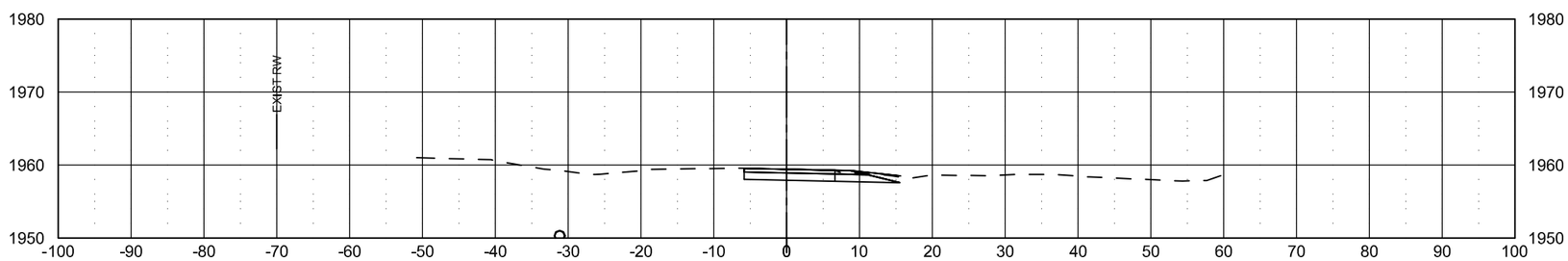

J:\trans\1412129\CADD\200XS_002_XSEC_43rd.dwg ()

© Kadrmas, Lee & Jackson 2014

Aug 26, 2014 – 2:35pm – J:\trans\1412129\CADD\200XS_002_XSEC_43rd.dwg

STATE	PROJECT NO.	SEC. NO.	SHEET NO.
ND	NHU-1-981(101)111	200	79

506+50.00

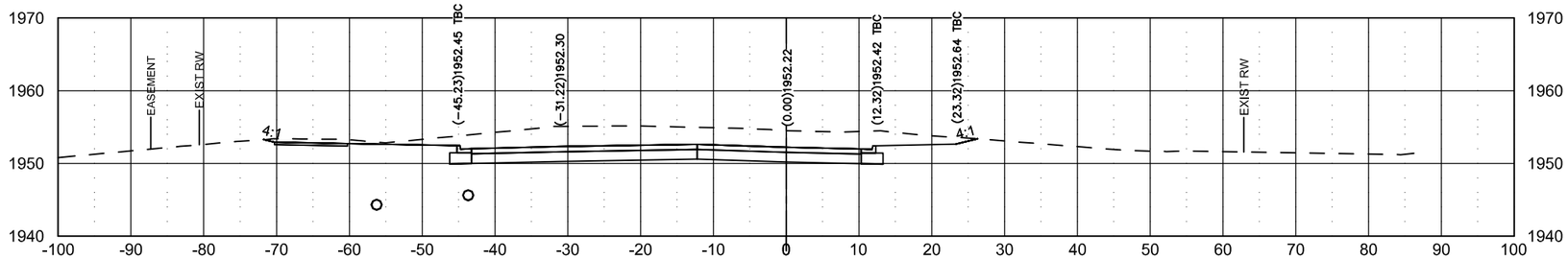

506+00.00

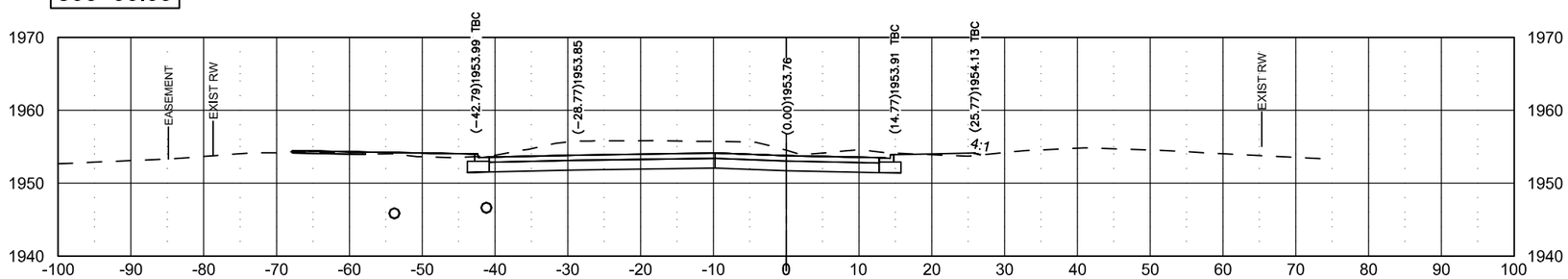

505+50.00

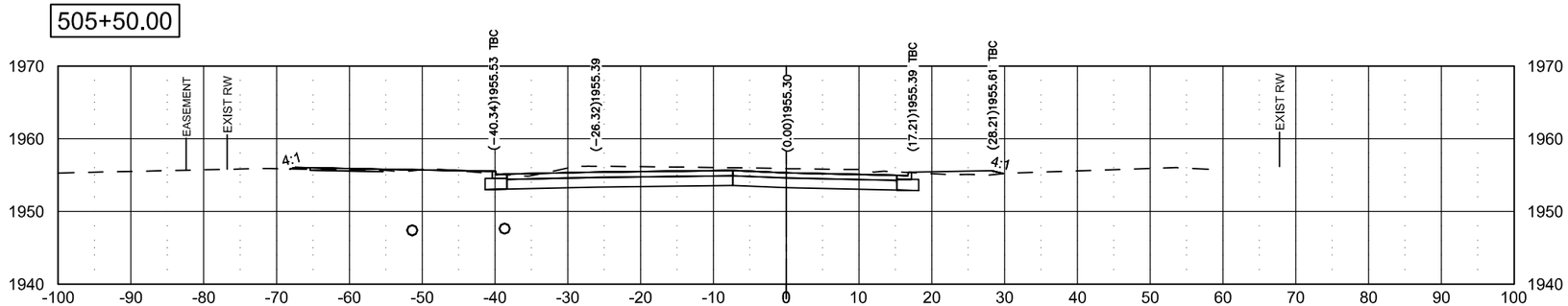

505+00.00

ASH COULEE WATER TOWER APPROACH

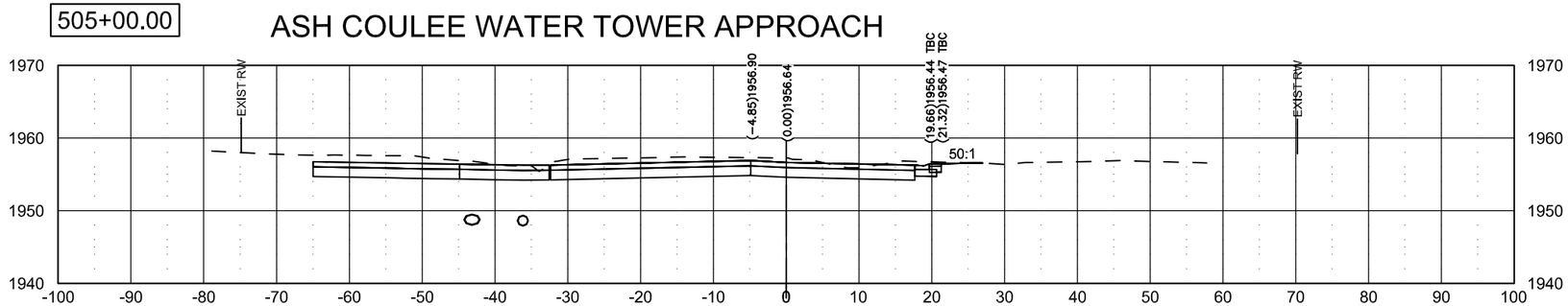

J:\trans\1412129\CADD\200XS_002_XSEC_43rd.dwg ()

© Kadrmas, Lee & Jackson 2014

Aug 26, 2014 – 2:35pm – J:\trans\1412129\CADD\200XS_002_XSEC_43rd.dwg

STATE	PROJECT NO.	SEC. NO.	SHEET NO.
ND	NHU-1-981(101)111	200	80

508+50.00

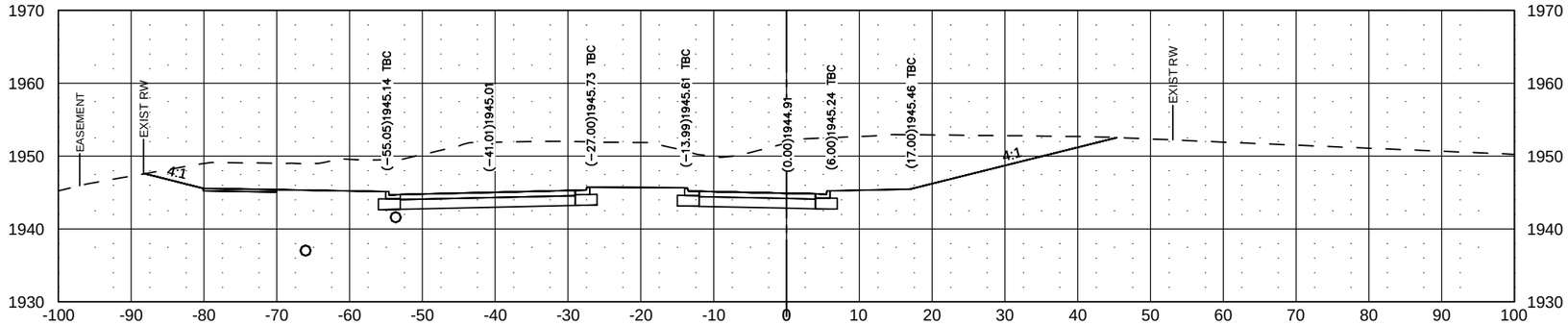

508+00.00

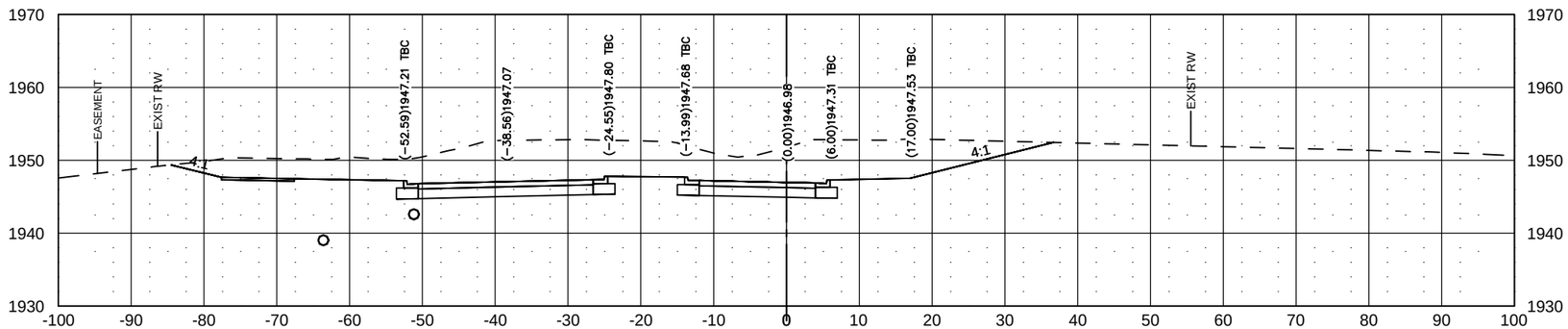

507+50.00

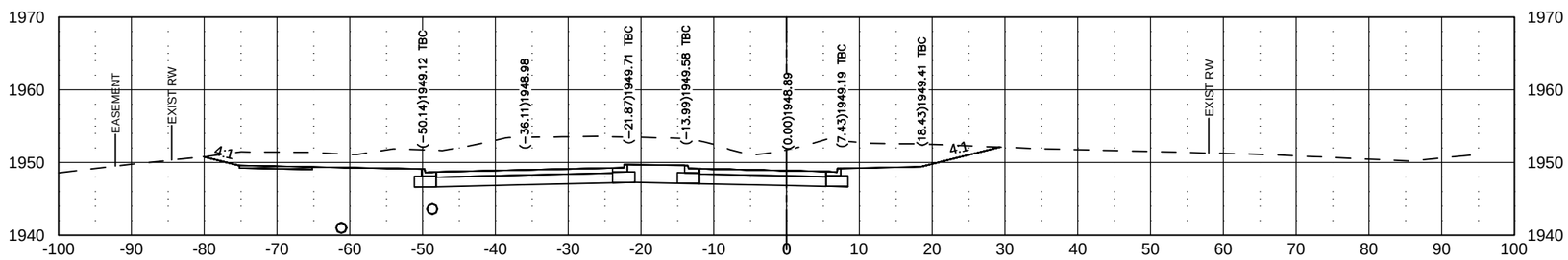

507+00.00

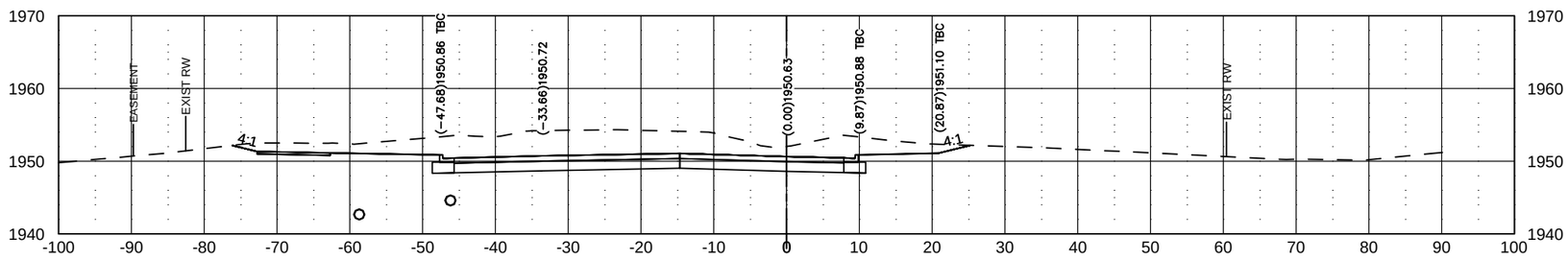

J:\trans\1412129\CADD\200XS_002_XSEC_43rd.dwg ()

© Kadrmas, Lee & Jackson 2014

Jul 22, 2015 – 3:37pm – J:\trans\1412129\CADD\200XS_002_XSEC_43rd.dwg

STATE	PROJECT NO.	SEC. NO.	SHEET NO.
ND	NHU-1-981(101)111	200	81

510+00.00

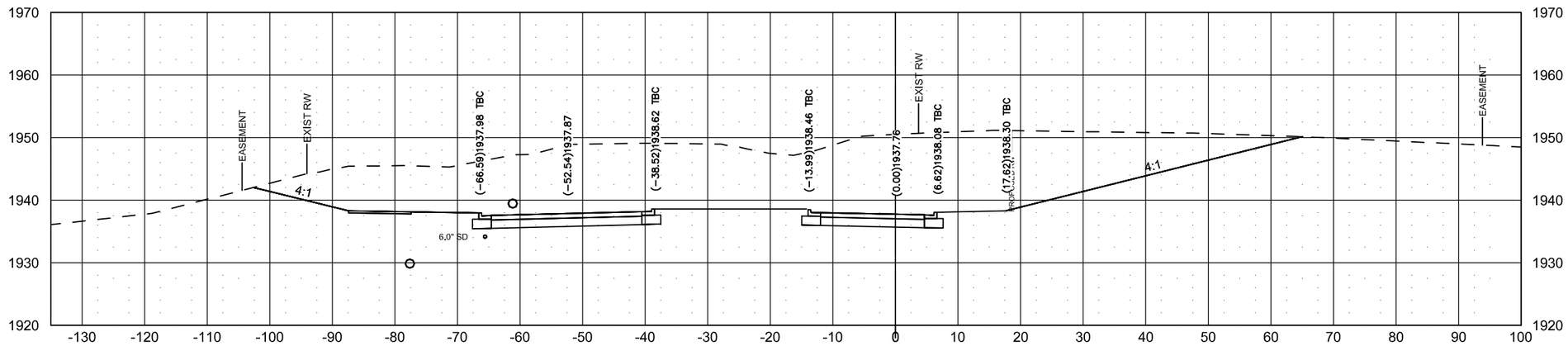

509+50.00

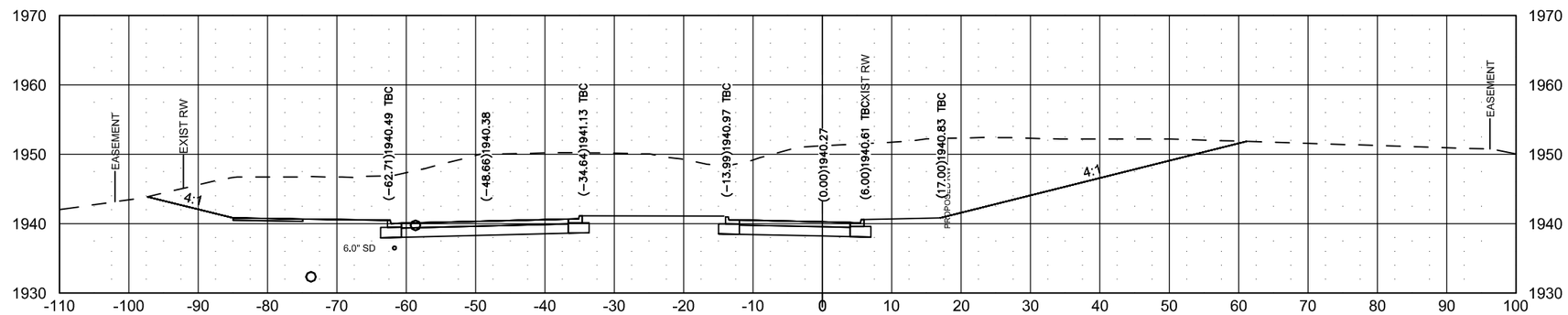

509+00.00

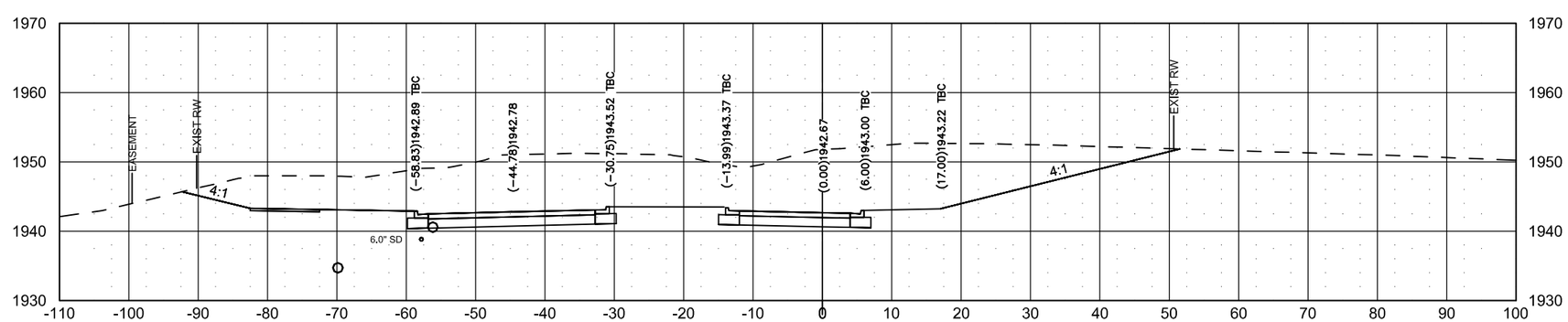

J:\trans\1412129\CADD\200XS_002_XSEC_43rd.dwg ()

© Kadrmas, Lee & Jackson 2014

Aug 26, 2014 – 2:36pm – J:\trans\1412129\CADD\200XS_002_XSEC_43rd.dwg

STATE	PROJECT NO.	SEC. NO.	SHEET NO.
ND	NHU-1-981(101)111	200	82

511+50.00

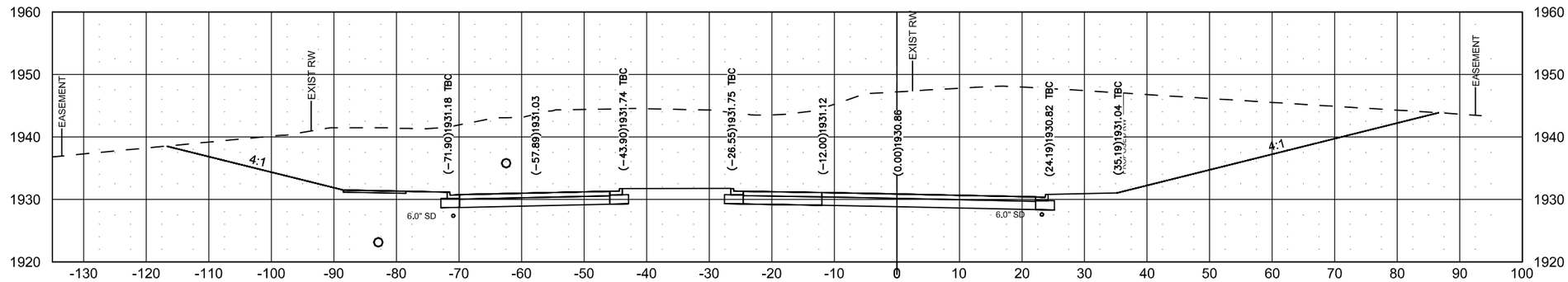

511+00.00

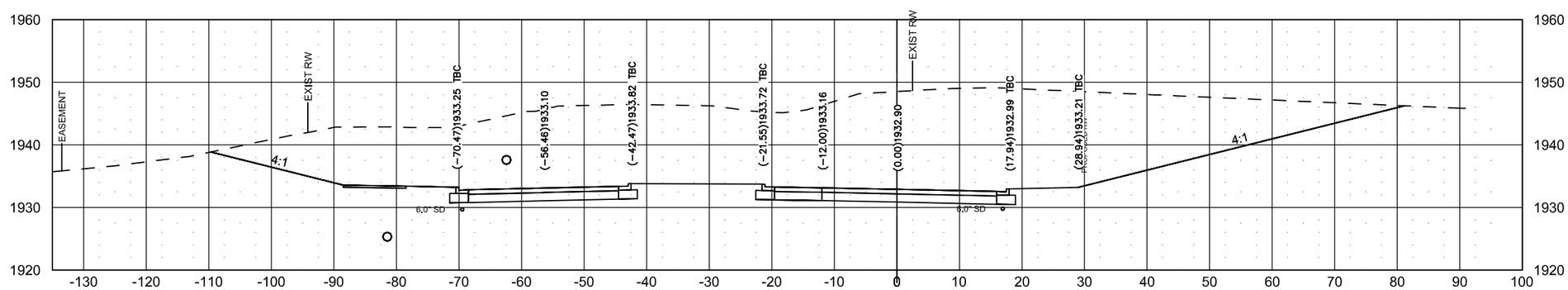

510+50.00

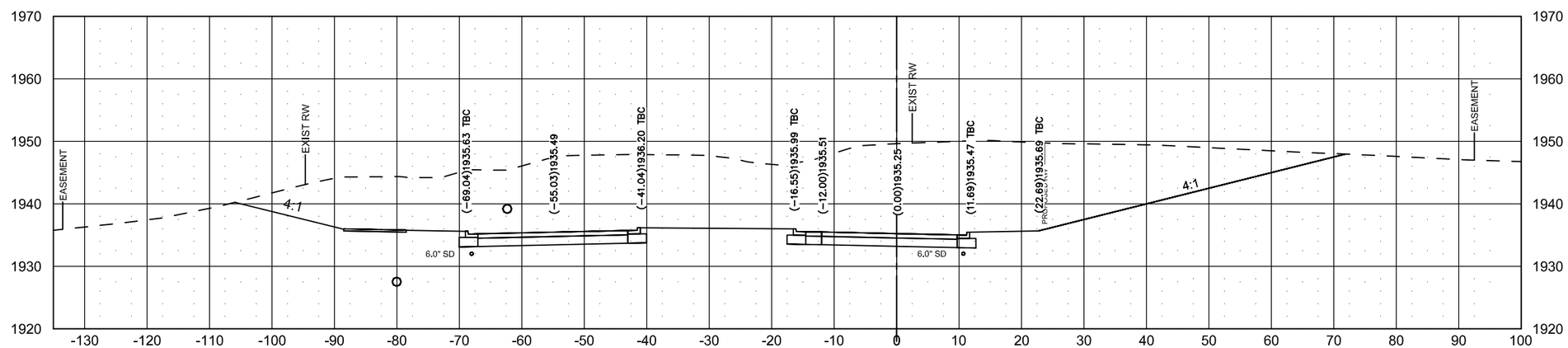

J:\trans\1412129\CADD\200XS_002_XSEC_43rd.dwg ()

© Kadrmas, Lee & Jackson 2014

Aug 26, 2014 – 2:36pm – J:\trans\1412129\CADD\200XS_002_XSEC_43rd.dwg

STATE	PROJECT NO.	SEC. NO.	SHEET NO.
ND	NHU-1-981(101)111	200	83

512+50.00

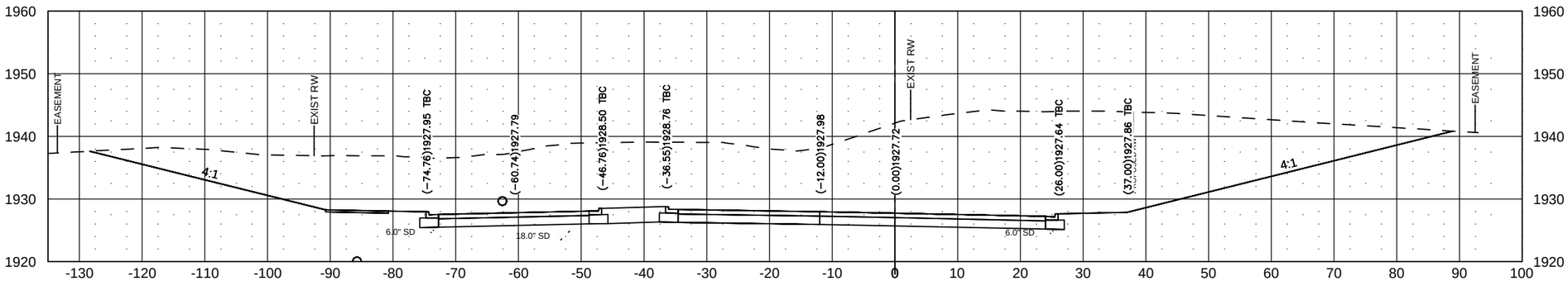

512+00.00

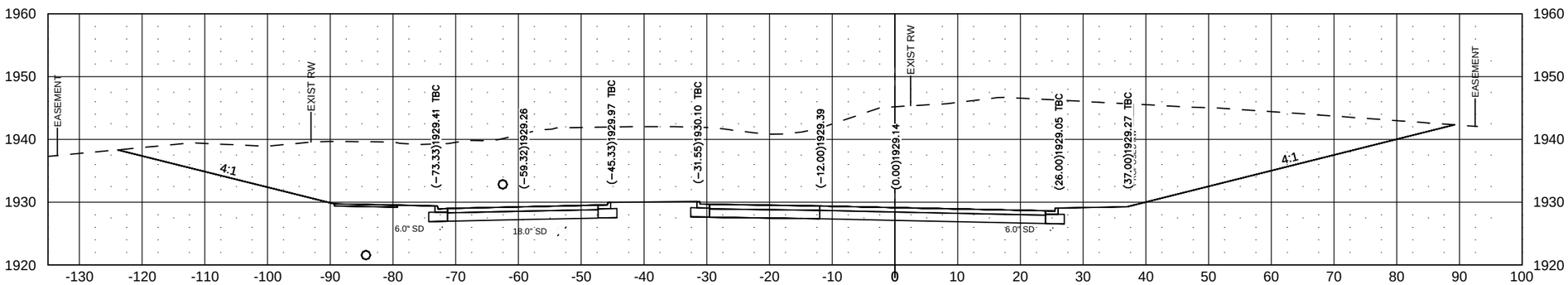

511+72.51

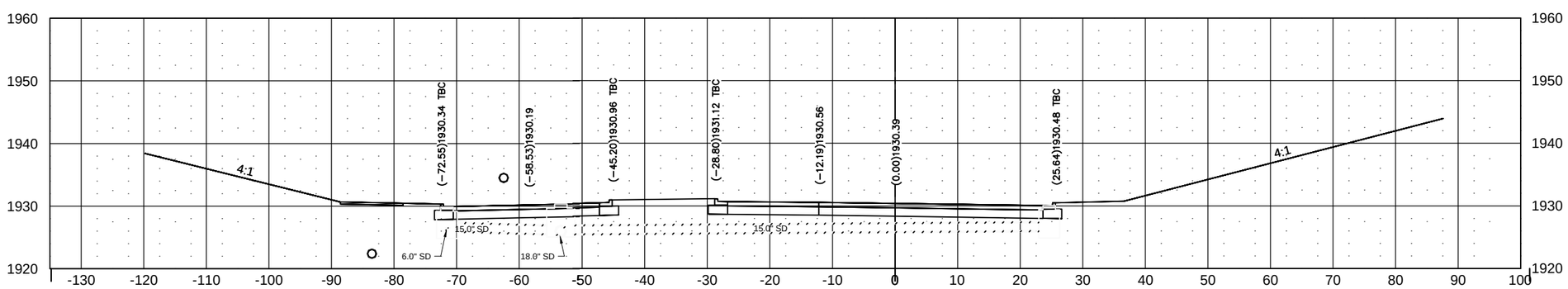

J:\trans\1412129\CADD\200XS_002_XSEC_43rd.dwg ()

© Kadrmas, Lee & Jackson 2014

Jul 22, 2015 – 3:40pm – J:\trans\1412129\CADD\200XS_002_XSEC_43rd.dwg

STATE	PROJECT NO.	SEC. NO.	SHEET NO.
ND	NHU-1-981(101)111	200	84

513+85.52

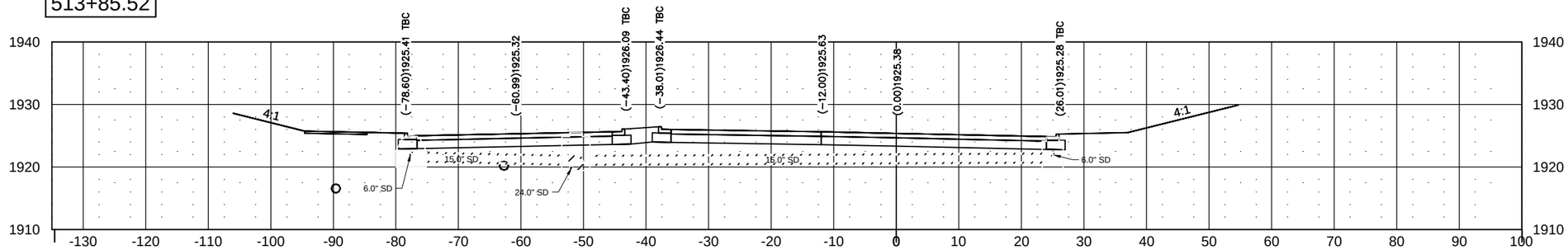

513+50.00

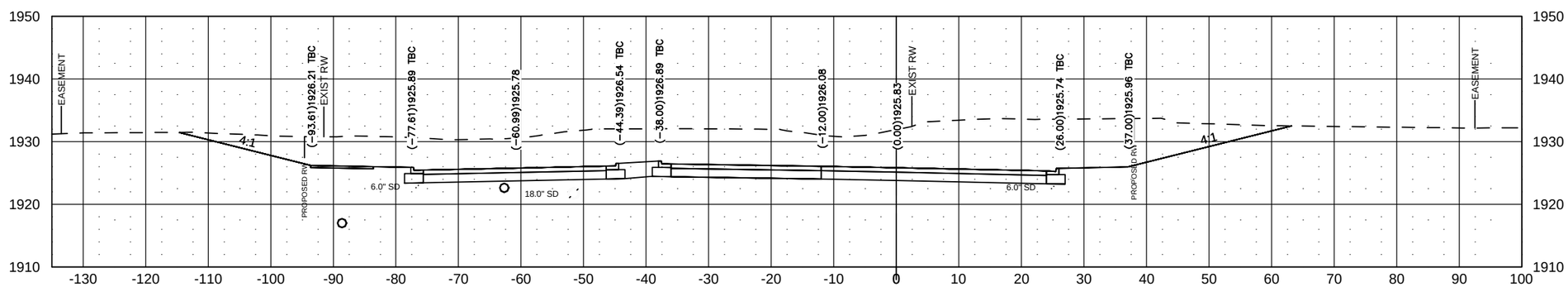

513+00.00

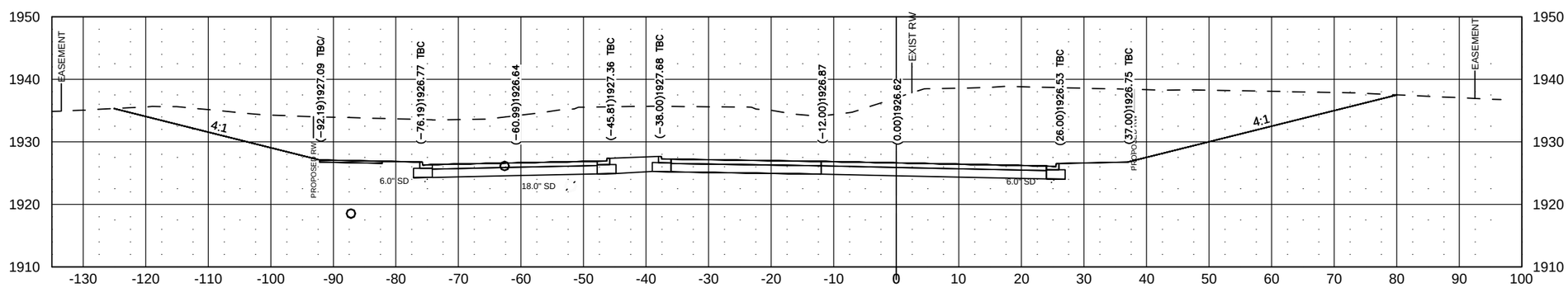

J:\trans\1412129\CADD\200XS_002_XSEC_43rd.dwg ()

© Kadrmas, Lee & Jackson 2014

Jul 22, 2015 – 3:41pm – J:\trans\1412129\CADD\200XS_002_XSEC_43rd.dwg

STATE	PROJECT NO.	SEC. NO.	SHEET NO.
ND	NHU-1-981(101)111	200	85

515+00.00

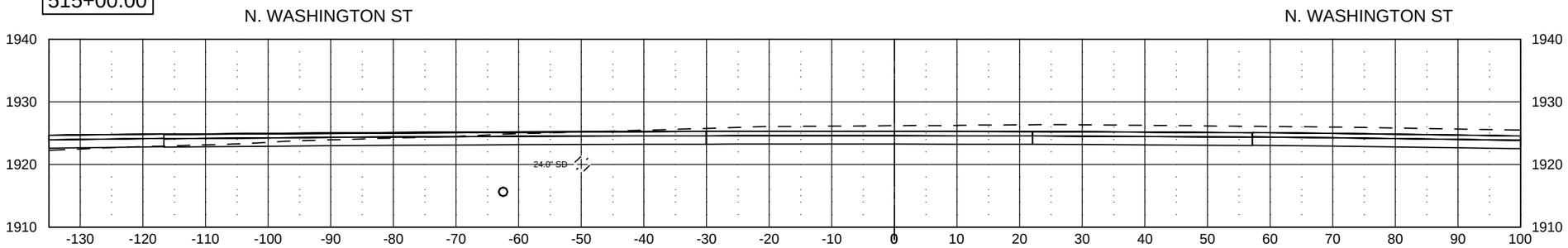

514+50.00

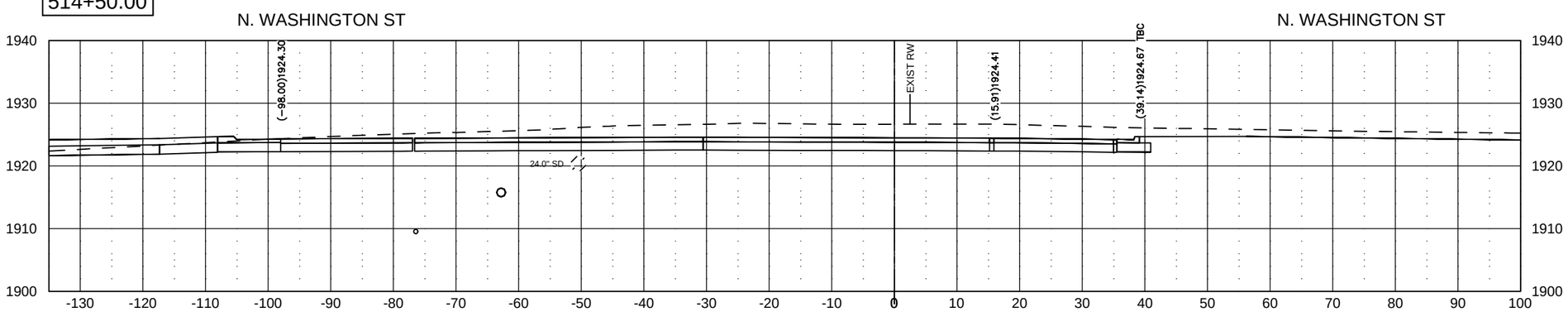

514+00.00

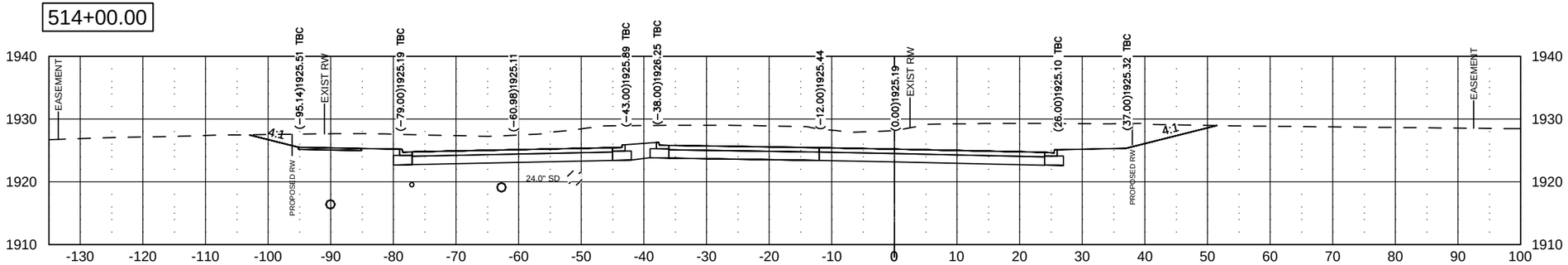

J:\trans\1412129\CADD\200XS_002_XSEC_43rd.dwg ()

© Kadrmas, Lee & Jackson 2014

Jul 22, 2015 – 3:41pm – J:\trans\1412129\CADD\200XS_002_XSEC_43rd.dwg

STATE	PROJECT NO.	SEC. NO.	SHEET NO.
ND	NHU-1-981(101)111	200	86

516+04.55

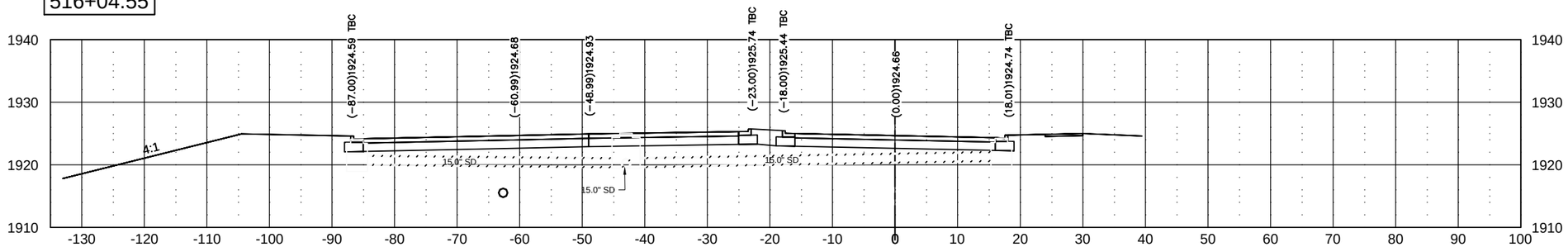

516+00.00

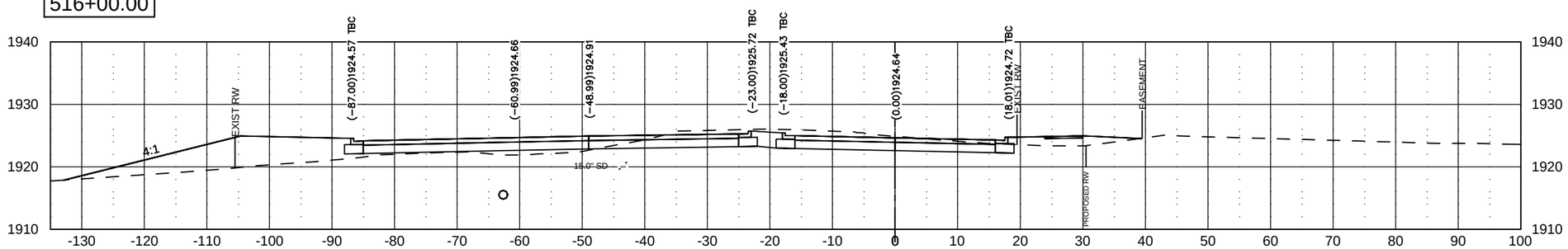

515+50.00

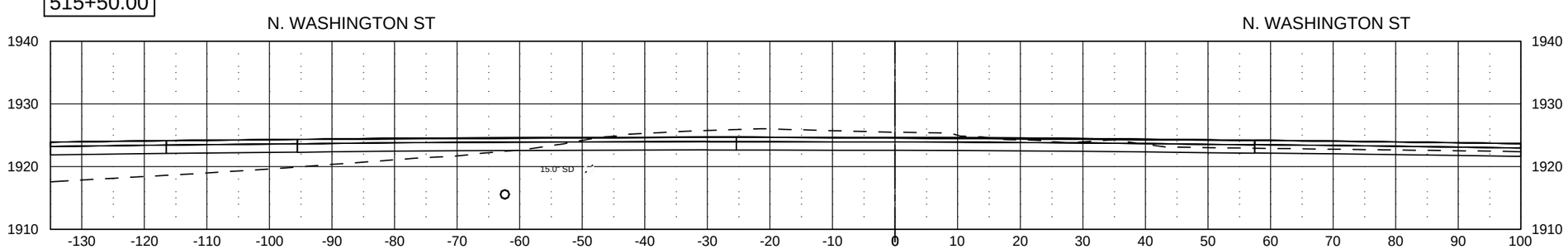

515+04.80

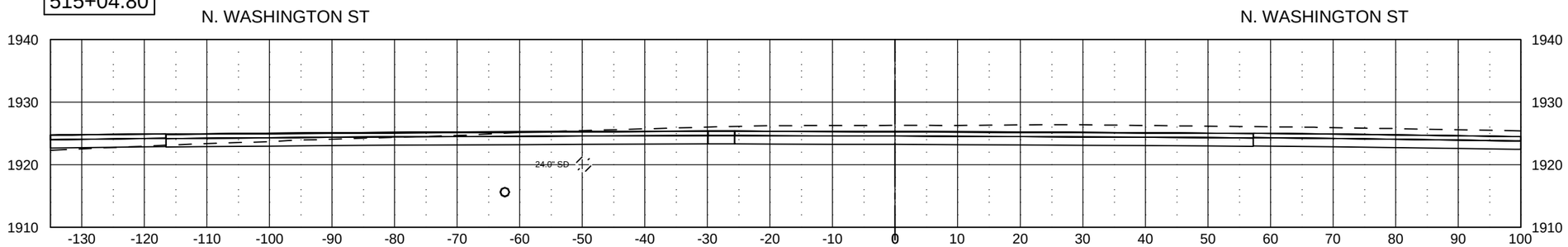

J:\trans\1412129\CADD\200XS_002_XSEC_43rd.dwg ()

© Kadrmas, Lee & Jackson 2014

Jul 22, 2015 – 3:42pm – J:\trans\1412129\CADD\200XS_002_XSEC_43rd.dwg

STATE	PROJECT NO.	SEC. NO.	SHEET NO.
ND	NHU-1-981(101)111	200	87

518+00.00

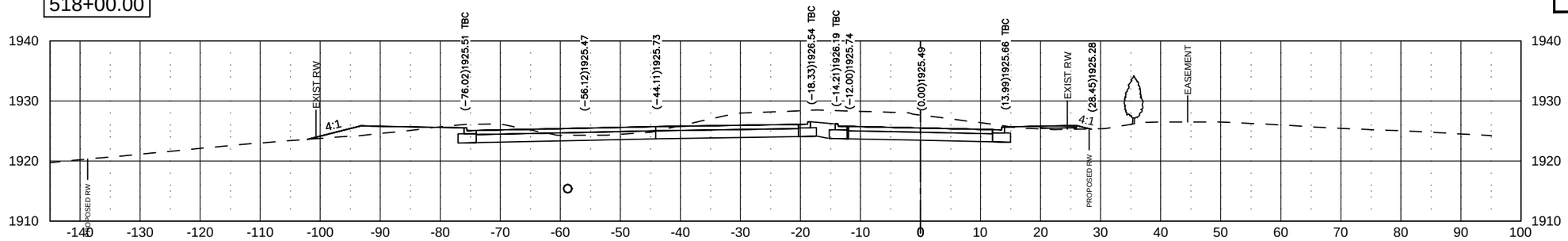

517+50.00

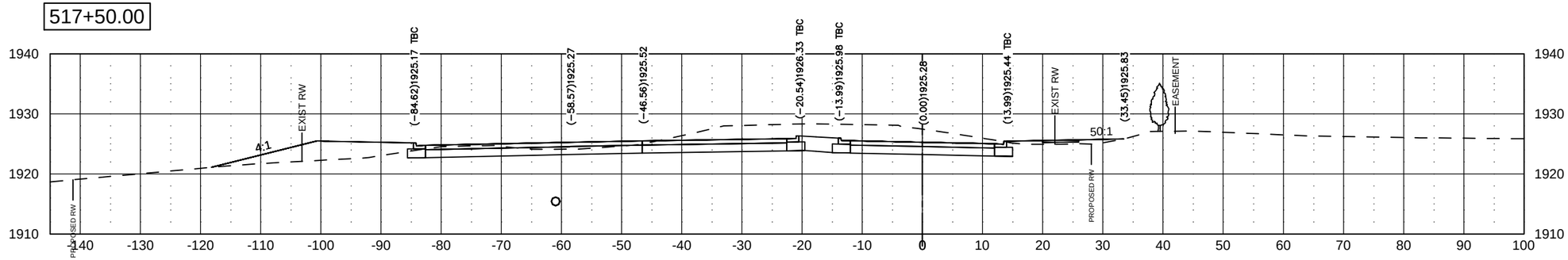

516+99.28

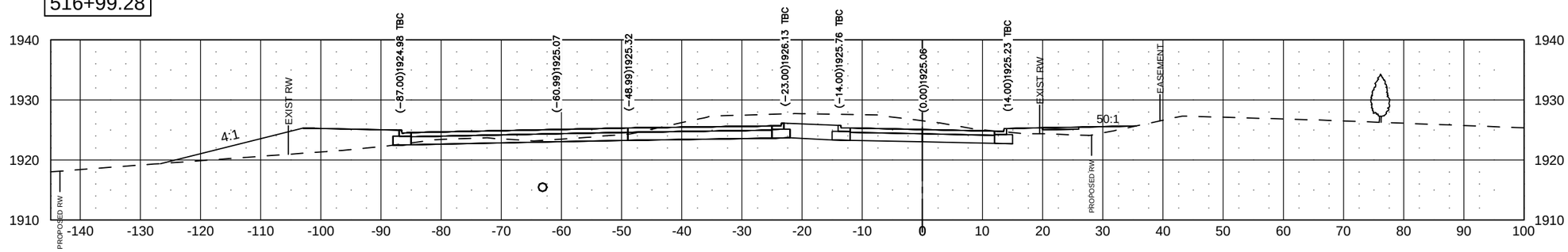

516+50.00

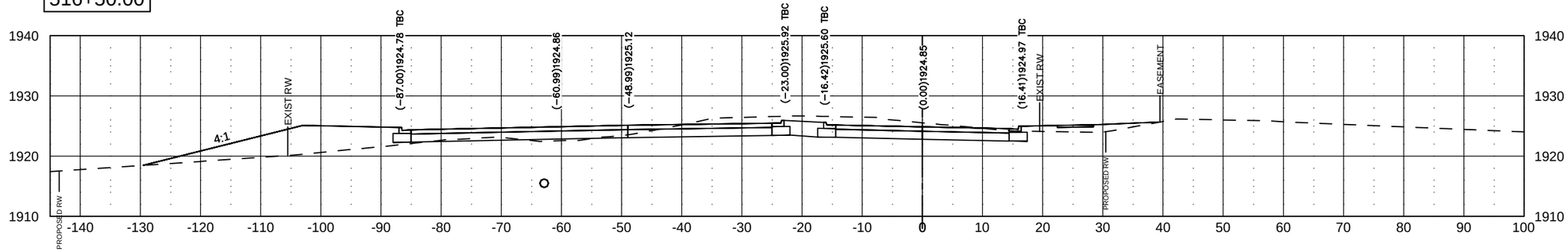

J:\trans\1412129\CADD\200XS_002_XSEC_43rd.dwg ()

© Kadrmas, Lee & Jackson 2014

Jul 22, 2015 – 3:42pm – J:\trans\1412129\CADD\200XS_002_XSEC_43rd.dwg

STATE	PROJECT NO.	SEC. NO.	SHEET NO.
ND	NHU-1-981(101)111	200	88

520+00.00

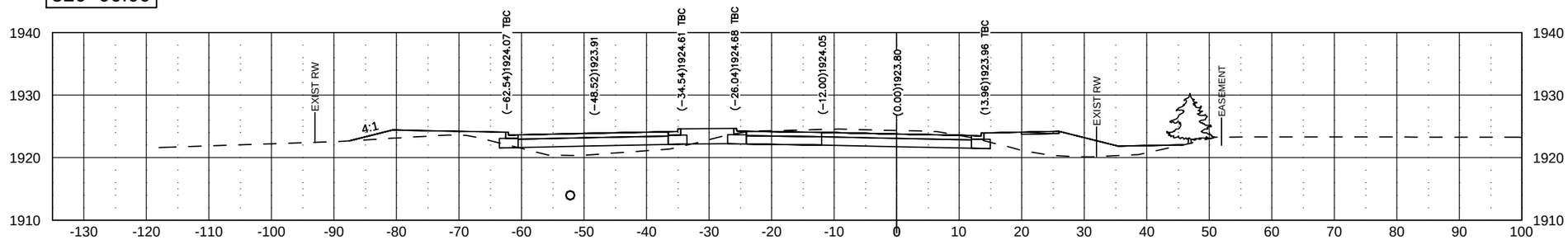

519+50.00

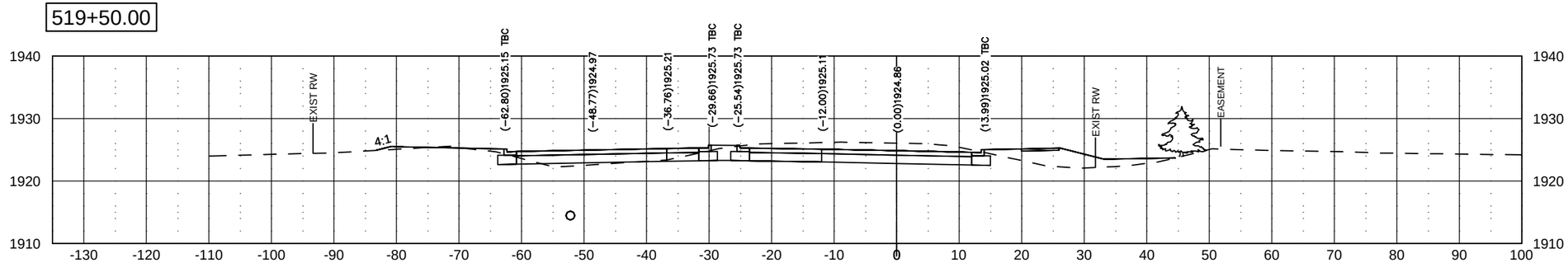

519+00.00

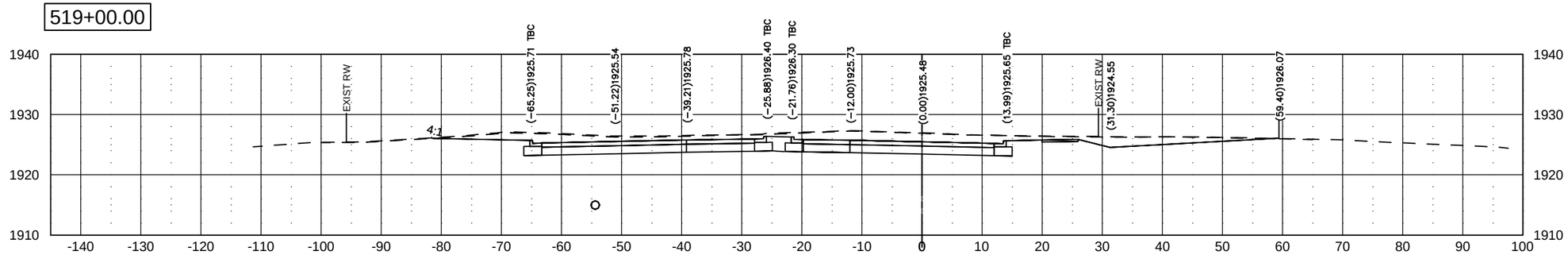

518+50.00

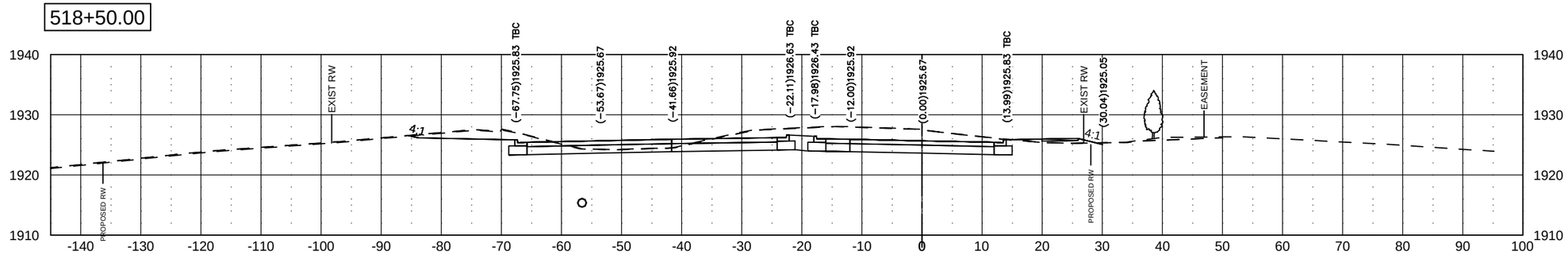

J:\trans\1412129\CADD\200XS_002_XSEC_43rd.dwg ()

© Kadrmas, Lee & Jackson 2014

Jul 22, 2015 – 3:43pm – J:\trans\1412129\CADD\200XS_002_XSEC_43rd.dwg

STATE	PROJECT NO.	SEC. NO.	SHEET NO.
ND	NHU-1-981(101)111	200	89

522+00.00

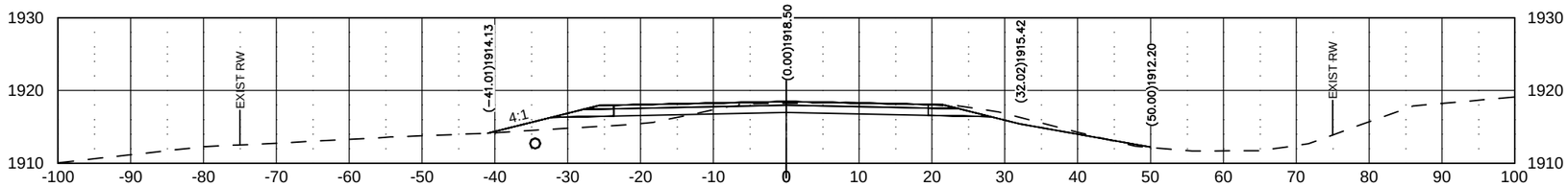

521+50.00

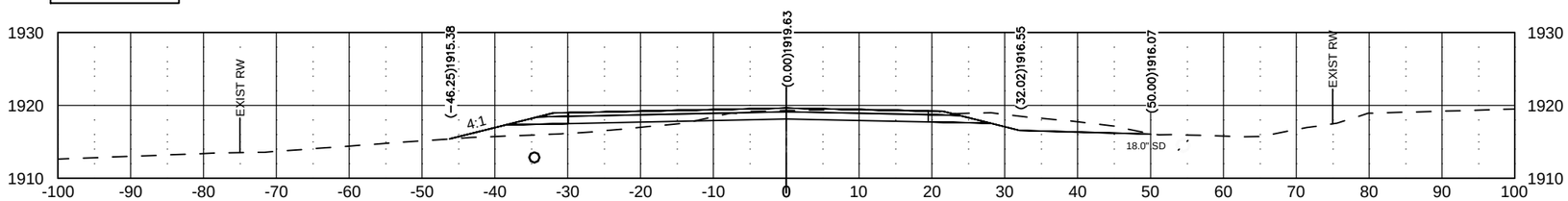

521+00.00

MONTREAL ST

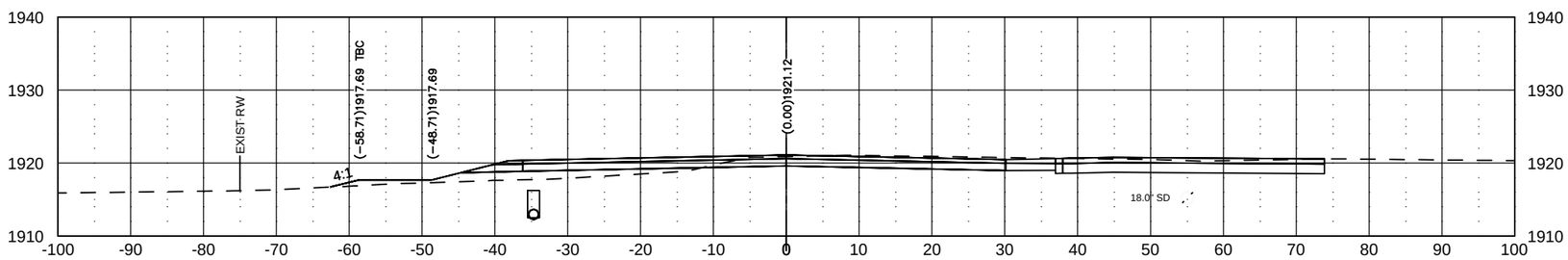

520+50.00

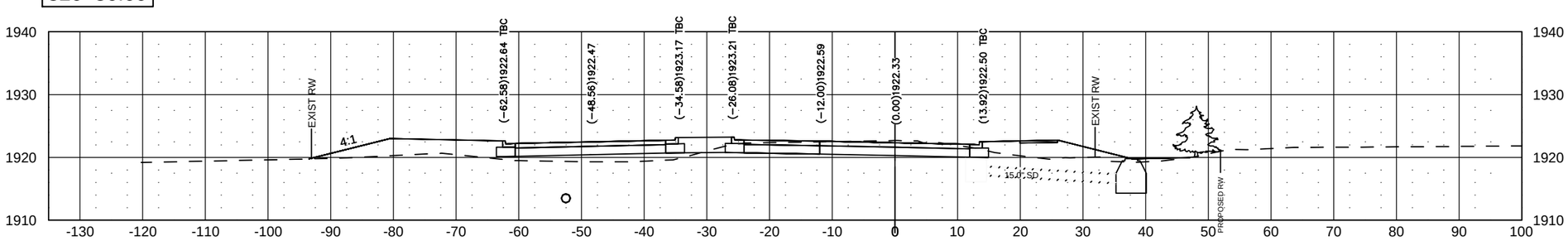

J:\trans\1412129\CADD\200XS_002_XSEC_43rd.dwg ()

© Kadrmas, Lee & Jackson 2014

Jul 22, 2015 – 3:44pm – J:\trans\1412129\CADD\200XS_002_XSEC_43rd.dwg

STATE	PROJECT NO.	SEC. NO.	SHEET NO.
ND	NHU-1-981(101)111	200	90

523+50.00

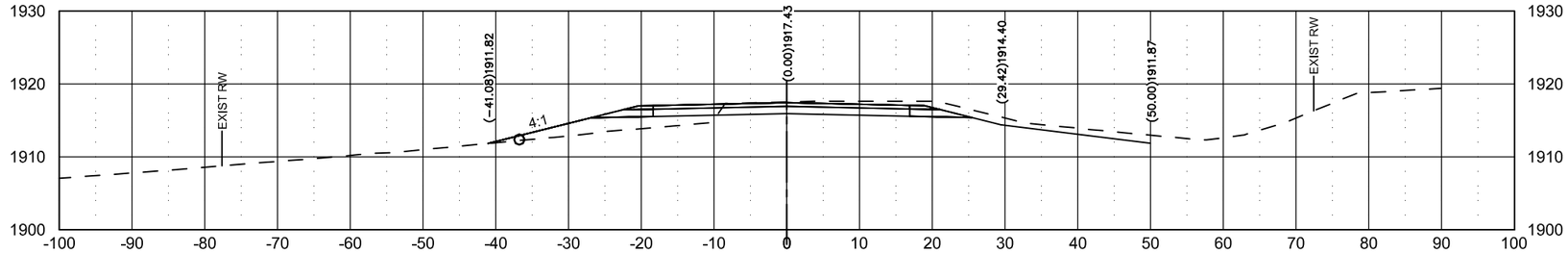

523+00.00

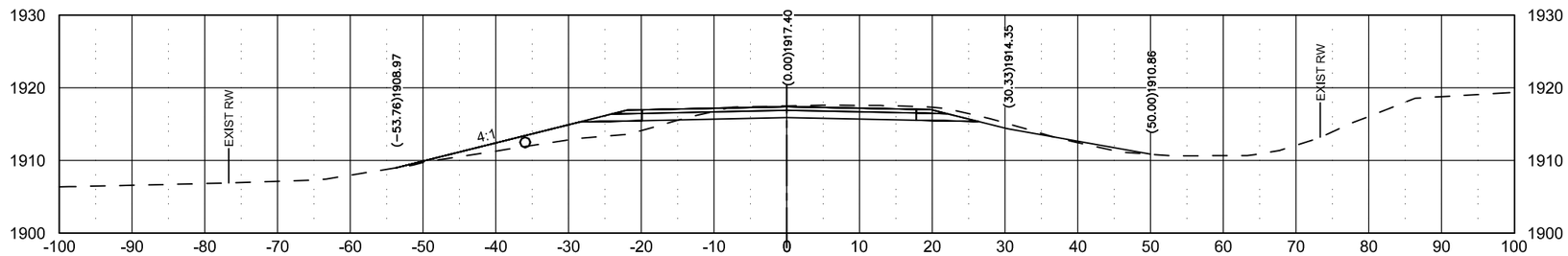

522+50.00

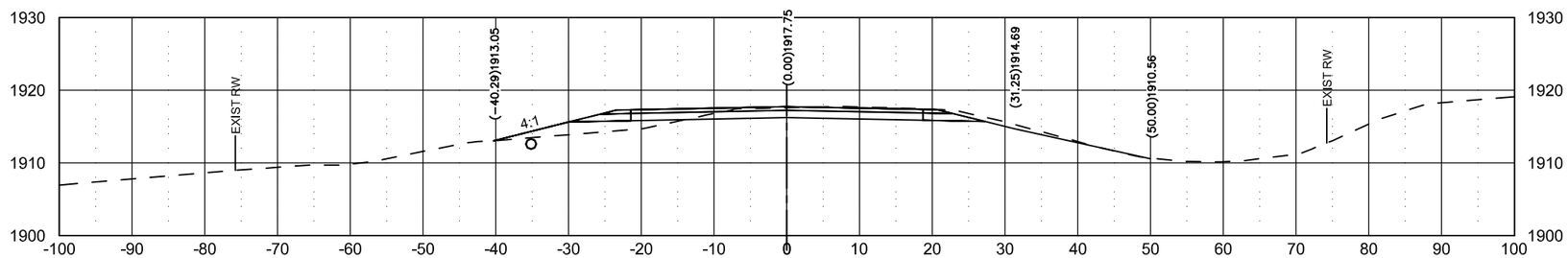

522+07.58

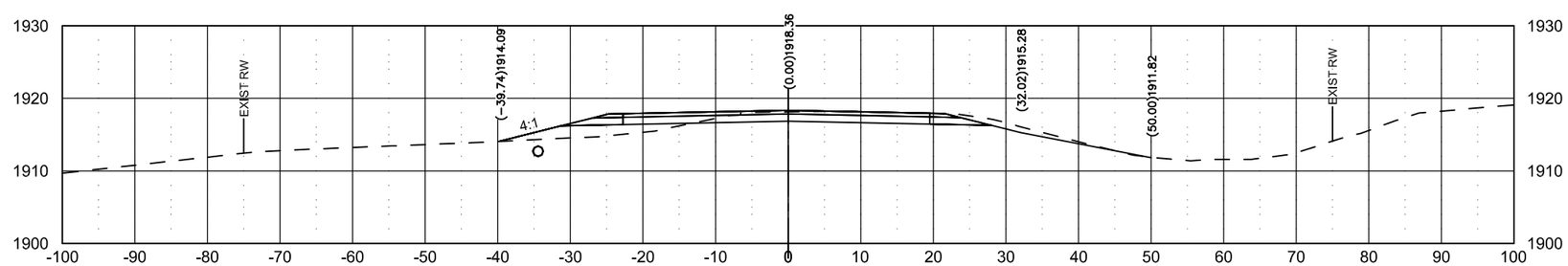

J:\trans\1412129\CADD\200XS_002_XSEC_43rd.dwg ()

© Kadrmas, Lee & Jackson 2014

Aug 26, 2014 – 2:40pm – J:\trans\1412129\CADD\200XS_002_XSEC_43rd.dwg

STATE	PROJECT NO.	SEC. NO.	SHEET NO.
ND	NHU-1-981(101)111	200	91

525+50.00

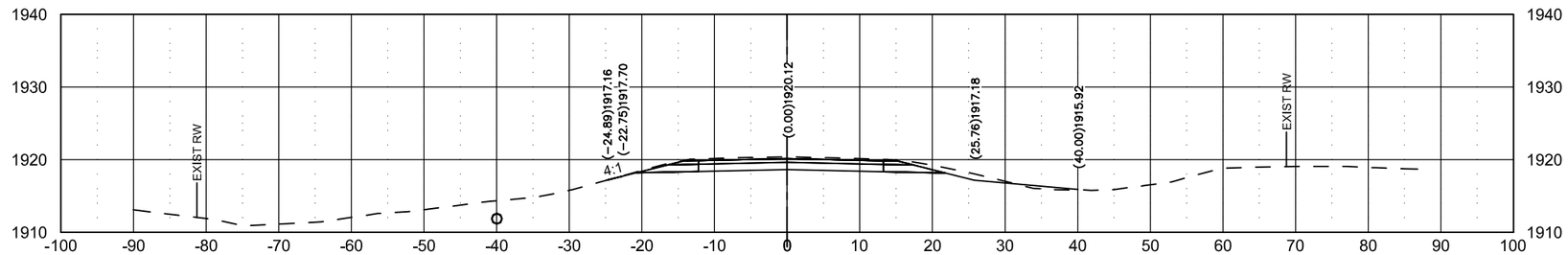

525+00.00

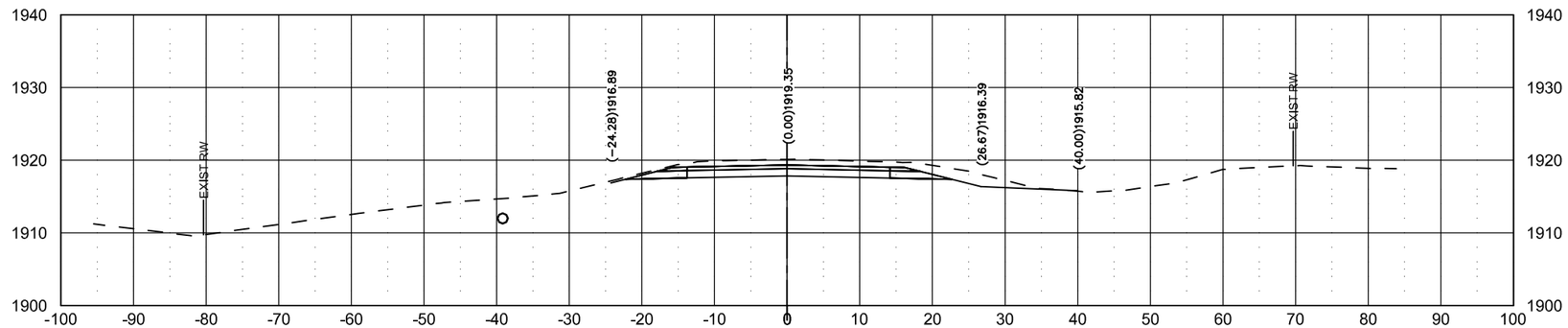

524+50.00

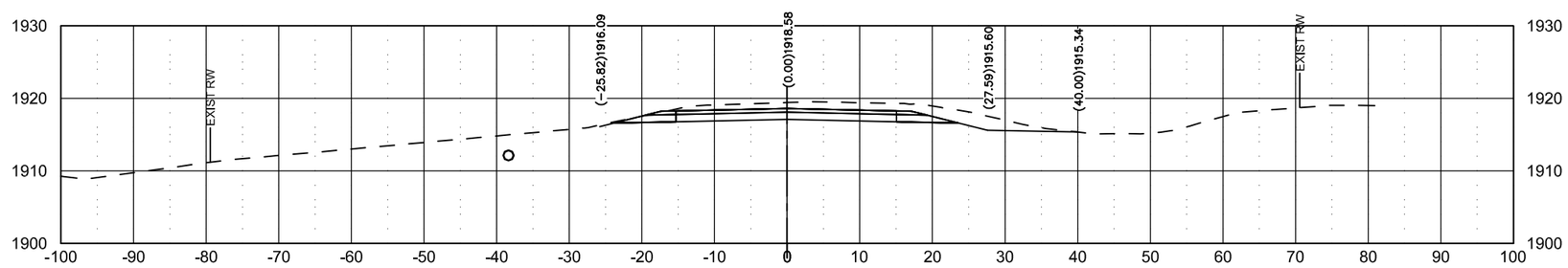

524+00.00

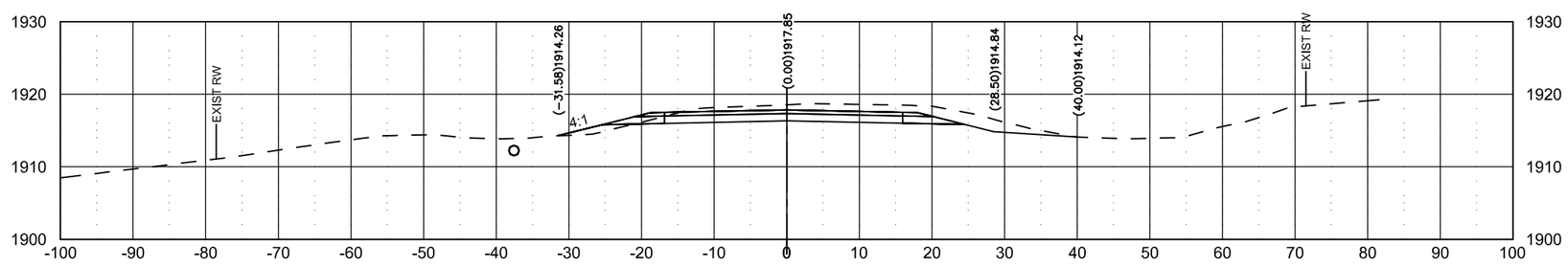

J:\trans\1412129\CADD\200XS_002_XSEC_43rd.dwg ()

© Kadrmas, Lee & Jackson 2014

Aug 26, 2014 – 2:40pm – J:\trans\1412129\CADD\200XS_002_XSEC_43rd.dwg

STATE	PROJECT NO.	SEC. NO.	SHEET NO.
ND	NHU-1-981(101)111	200	92

526+00.00

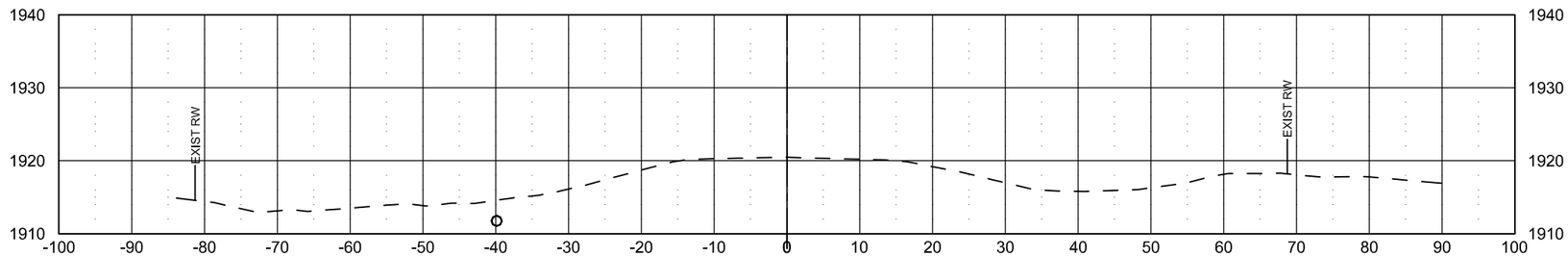

525+61.06

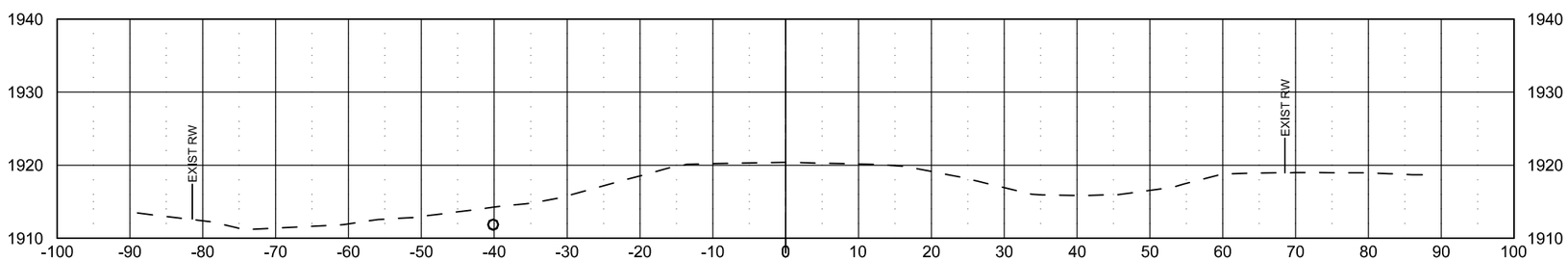

J:\trans\1412129\CADD\200XS_002_XSEC_43rd.dwg ()

© Kadrmas, Lee & Jackson 2014

Aug 26, 2014 – 2:41pm – J:\trans\1412129\CADD\200XS_002_XSEC_43rd.dwg

Durango Dr. and Slate Ave Cross Sections

STATE	PROJECT NO.	SEC. NO.	SHEET NO.
ND	NHU-1-981(101)111	200	93

98+40

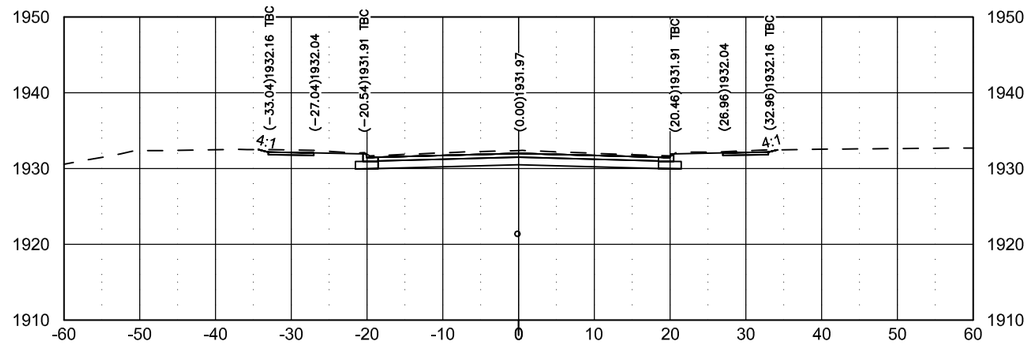

98+70

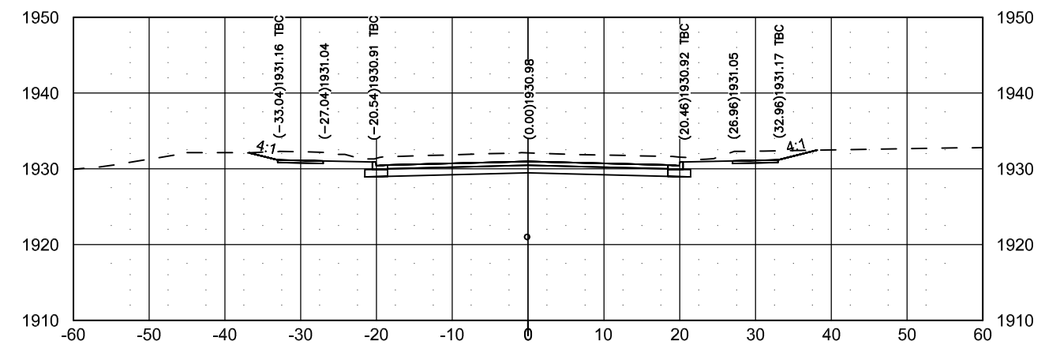

98+30

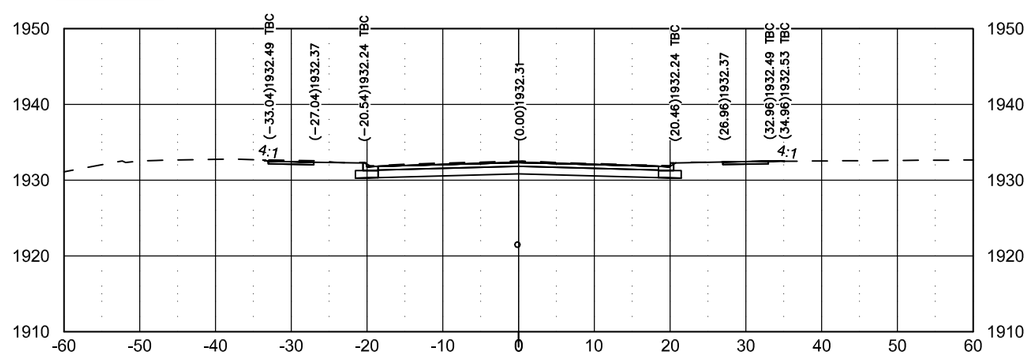

98+60

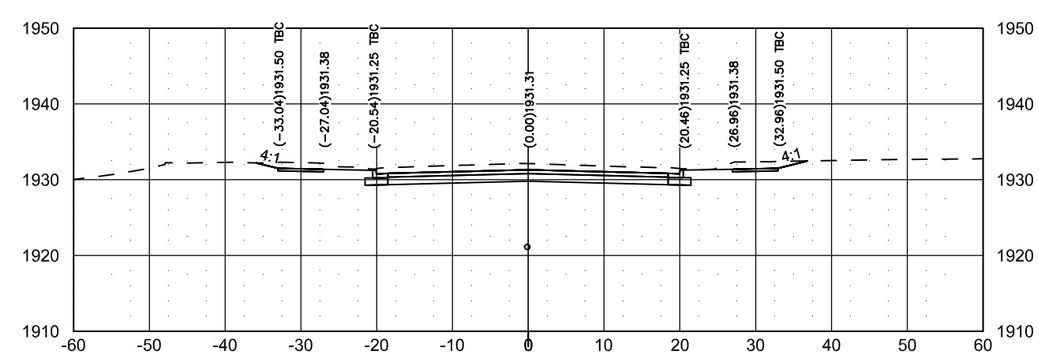

98+20

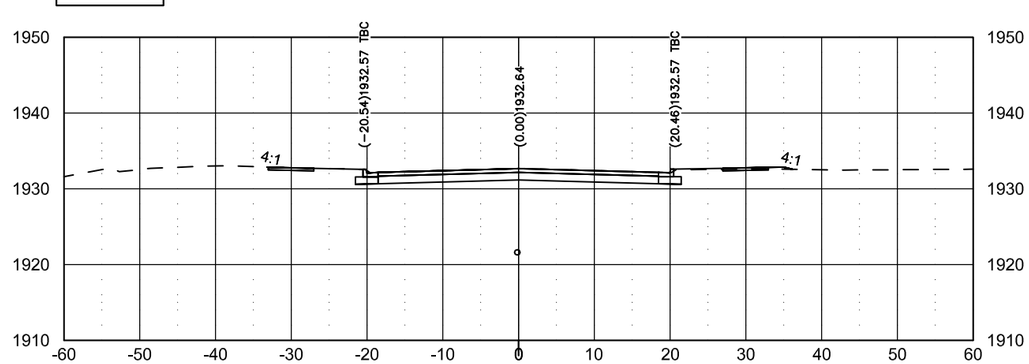

98+50

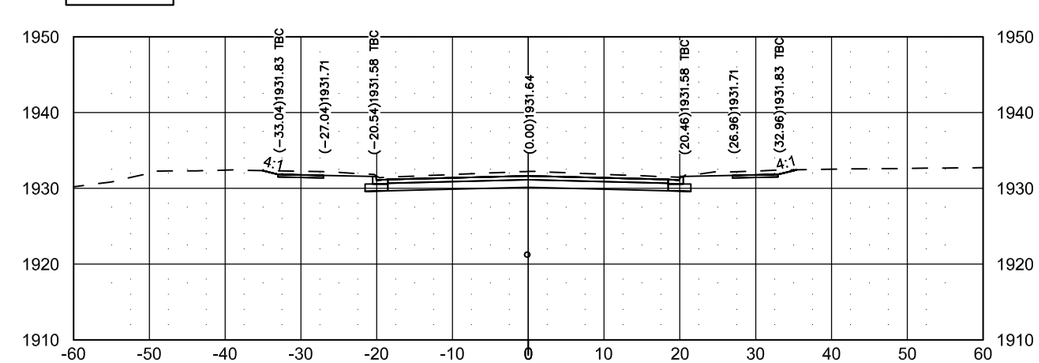

J:\trans\1412129\CADD\200XS_002_XSEC_43rd.dwg ()

© Kadrmas, Lee & Jackson 2014

Aug 26, 2014 – 2:42pm – J:\trans\1412129\CADD\200XS_002_XSEC_43rd.dwg

STATE	PROJECT NO.	SEC. NO.	SHEET NO.
ND	NHU-1-981(101)111	200	94

Durango Dr. and Slate Ave Cross Sections

99+00

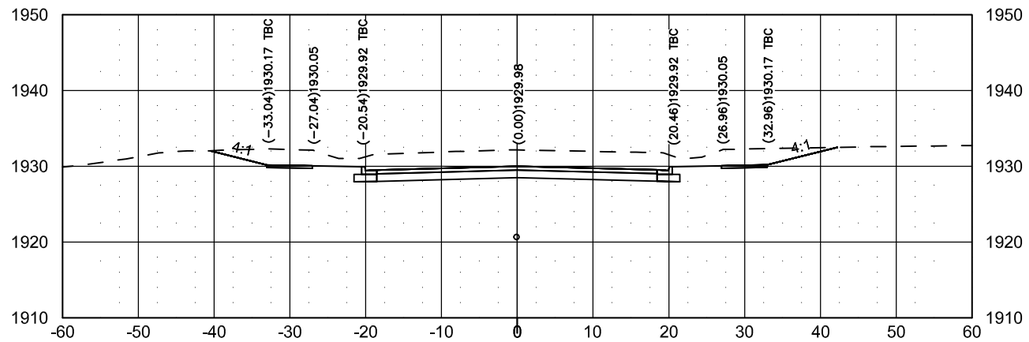

99+30

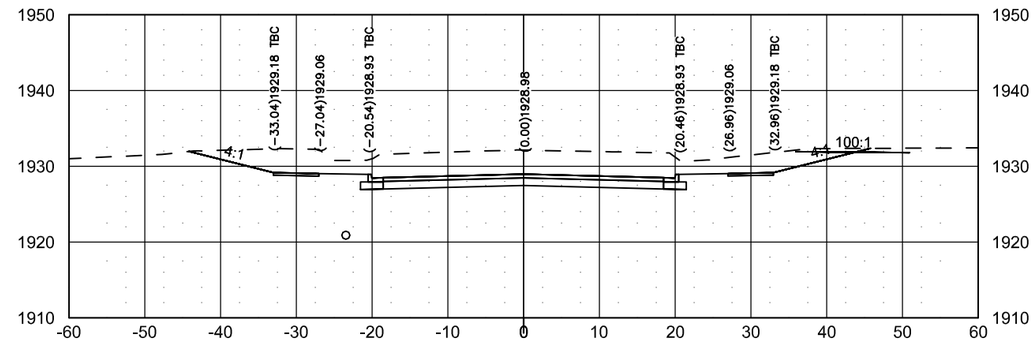

98+90

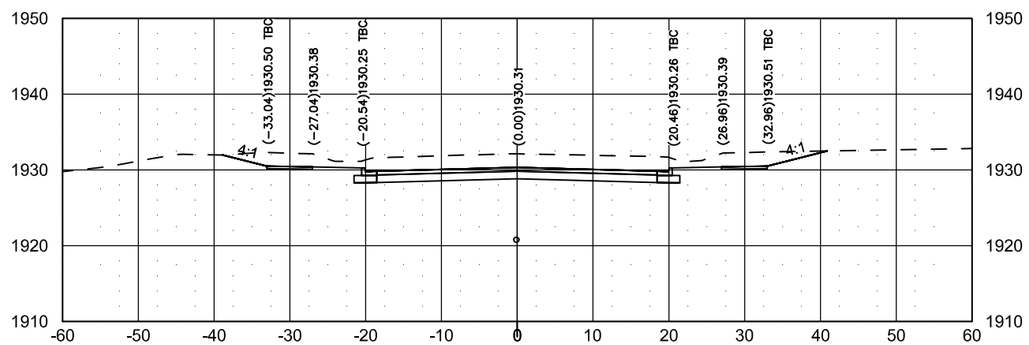

99+20

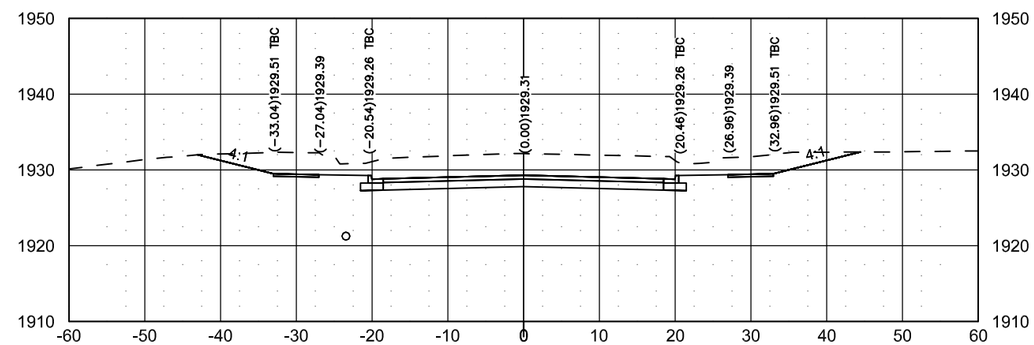

98+80

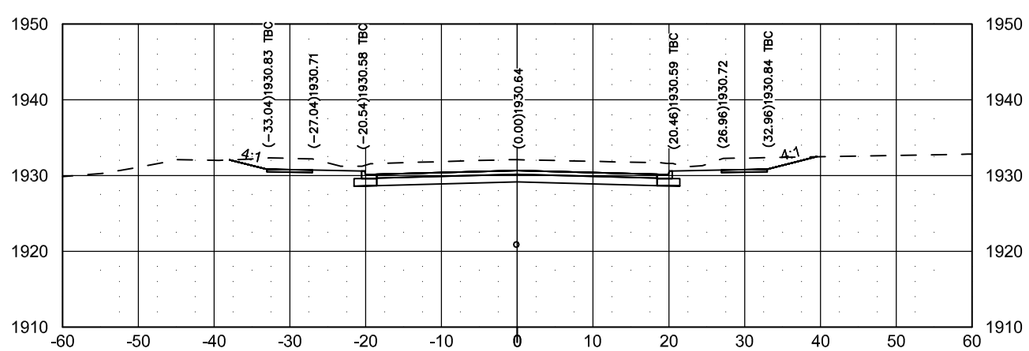

99+10

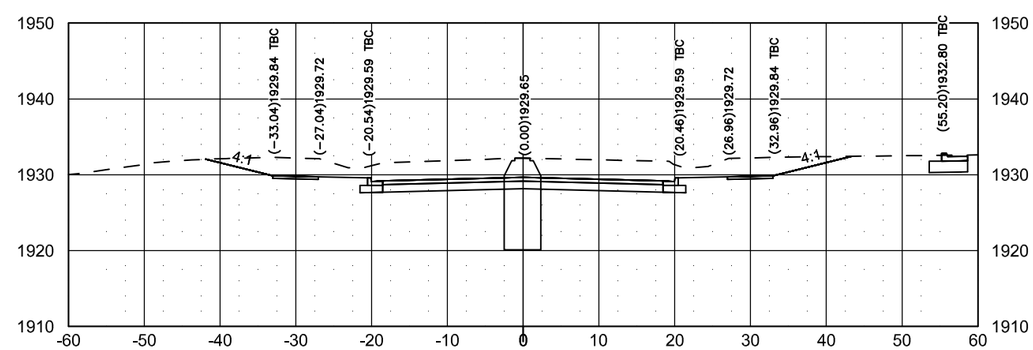

J:\trans\1412129\CADD\200XS_002_XSEC_43rd.dwg ()

© Kadrmas, Lee & Jackson 2014

Aug 26, 2014 – 2:43pm – J:\trans\1412129\CADD\200XS_002_XSEC_43rd.dwg

STATE	PROJECT NO.	SEC. NO.	SHEET NO.
ND	NHU-1-981(101)111	200	95

Durango Dr. and Slate Ave Cross Sections

99+60

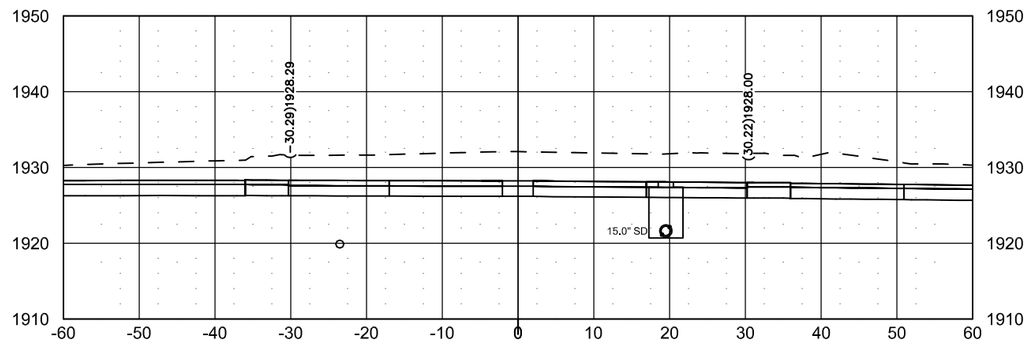

99+90

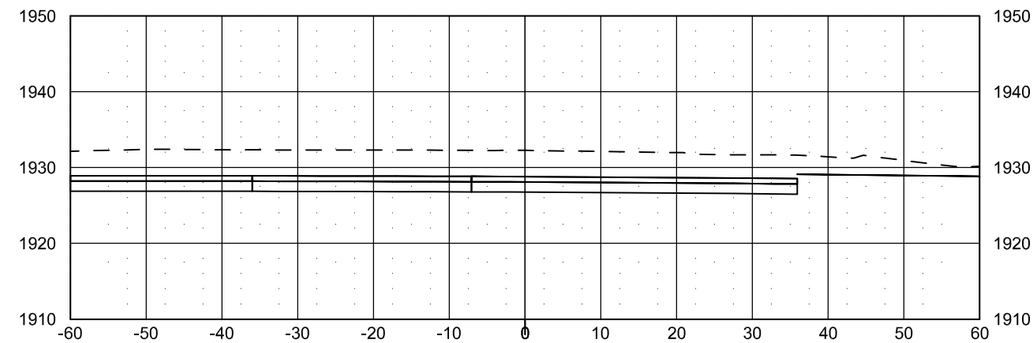

99+50

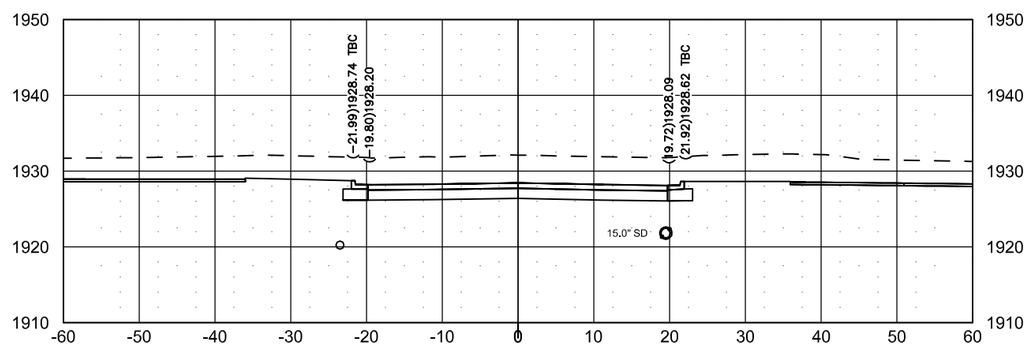

99+80

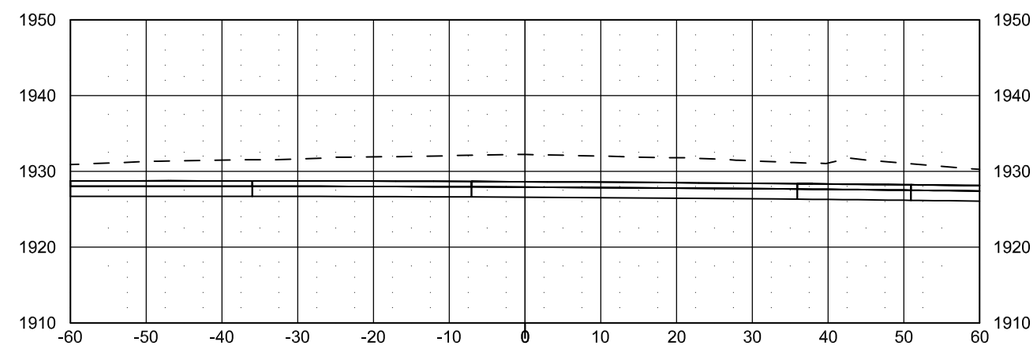

99+37

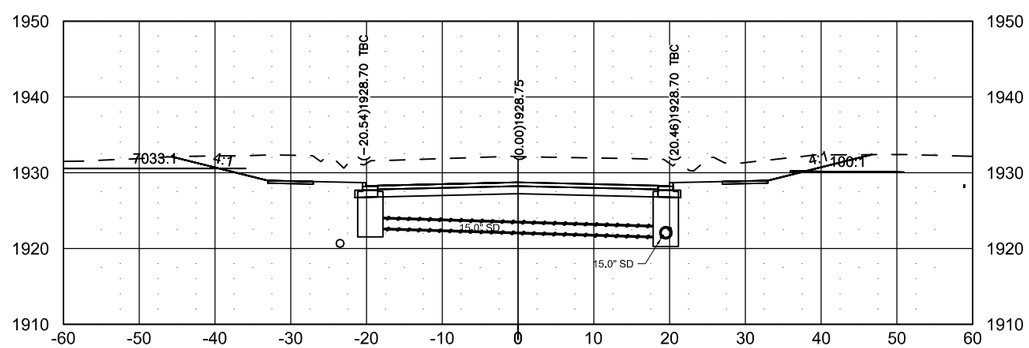

99+70

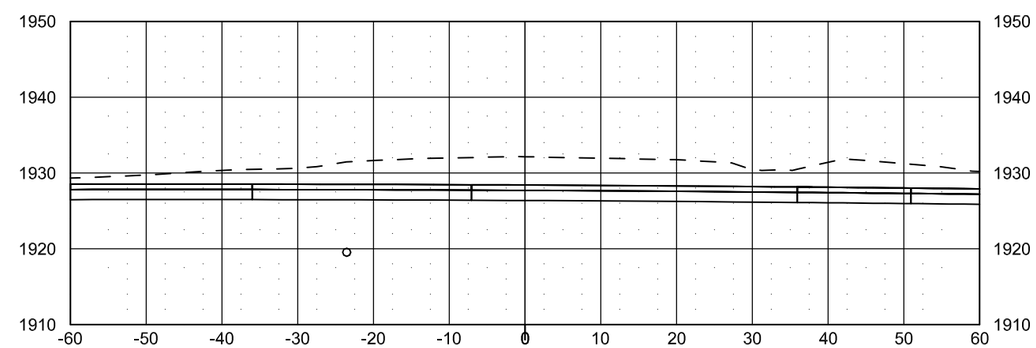

J:\trans\1412129\CADD\200XS_002_XSEC_43rd.dwg ()

© Kadrmas, Lee & Jackson 2014

Aug 26, 2014 – 2:43pm – J:\trans\1412129\CADD\200XS_002_XSEC_43rd.dwg

STATE	PROJECT NO.	SEC. NO.	SHEET NO.
ND	NHU-1-981(101)111	200	96

Durango Dr. and Slate Ave Cross Sections

0+10

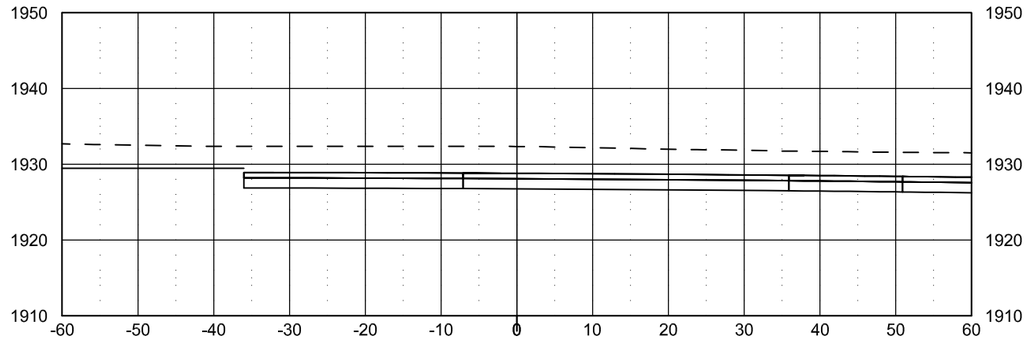

0+40

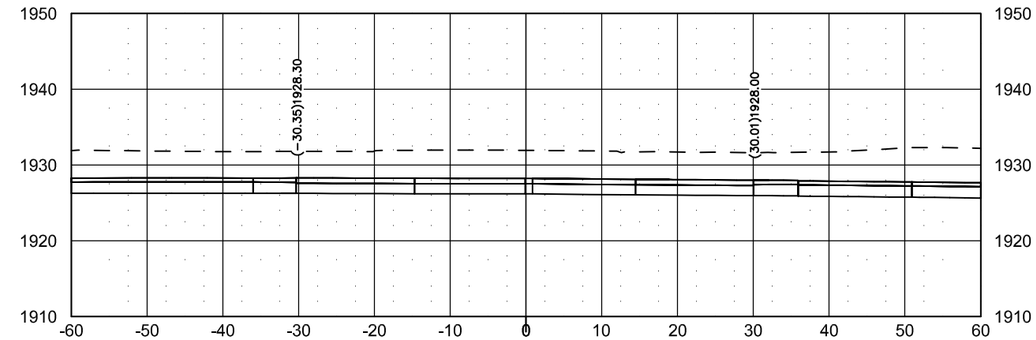

0+00

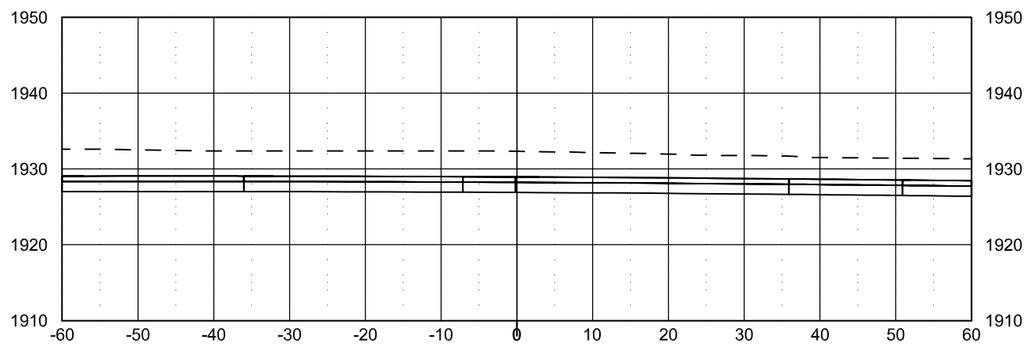

0+30

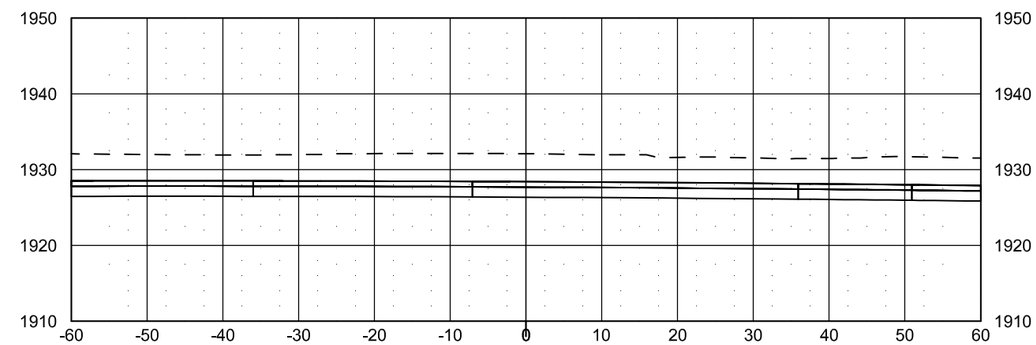

100+00

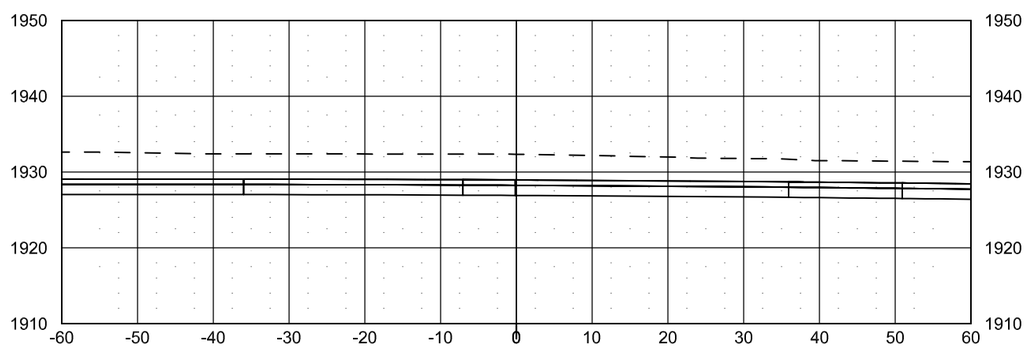

0+20

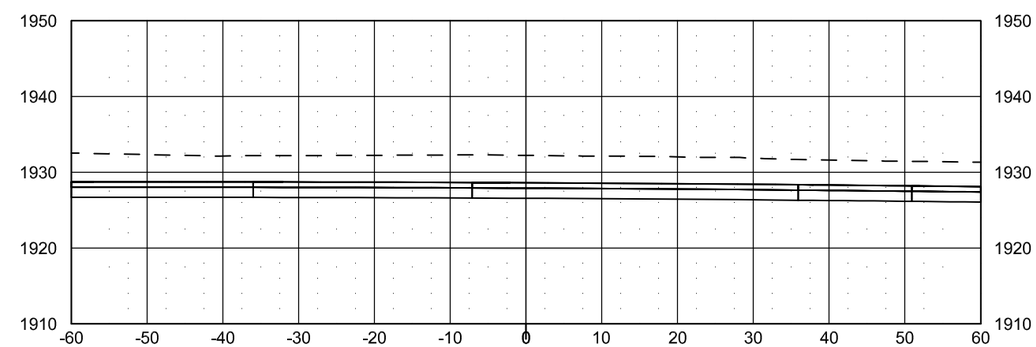

J:\trans\1412129\CADD\200XS_002_XSEC_43rd.dwg ()

© Kadrmas, Lee & Jackson 2014

Aug 26, 2014 – 2:44pm – J:\trans\1412129\CADD\200XS_002_XSEC_43rd.dwg

STATE	PROJECT NO.	SEC. NO.	SHEET NO.
ND	NHU-1-981(101)111	200	97

Durango Dr. and Slate Ave Cross Sections

0+70

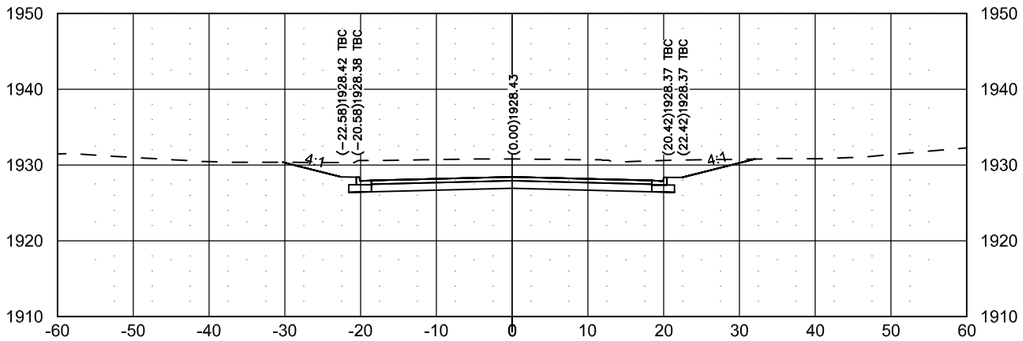

1+00

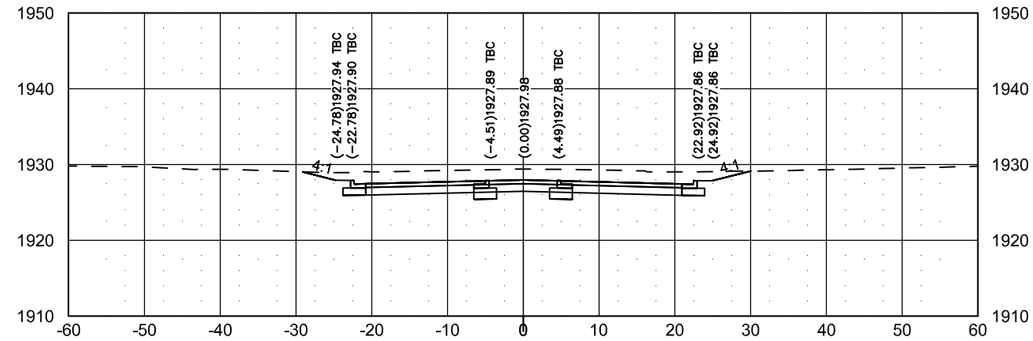

0+60

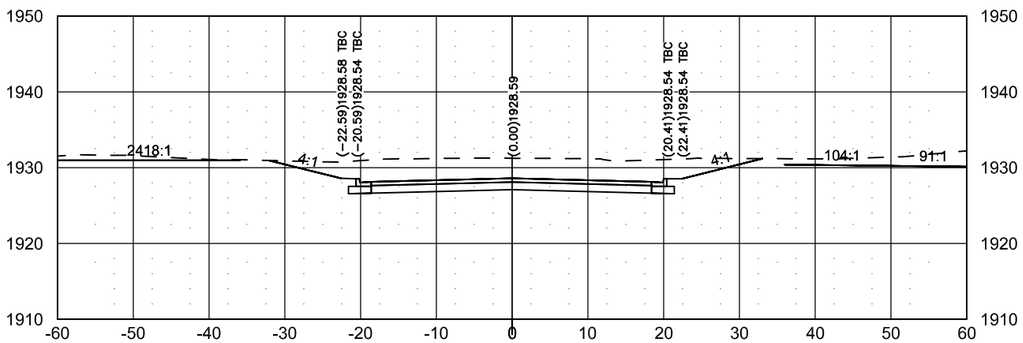

0+90

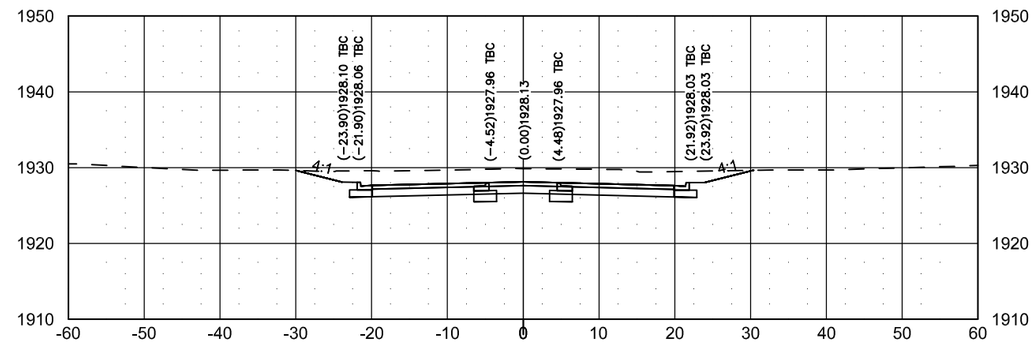

0+50

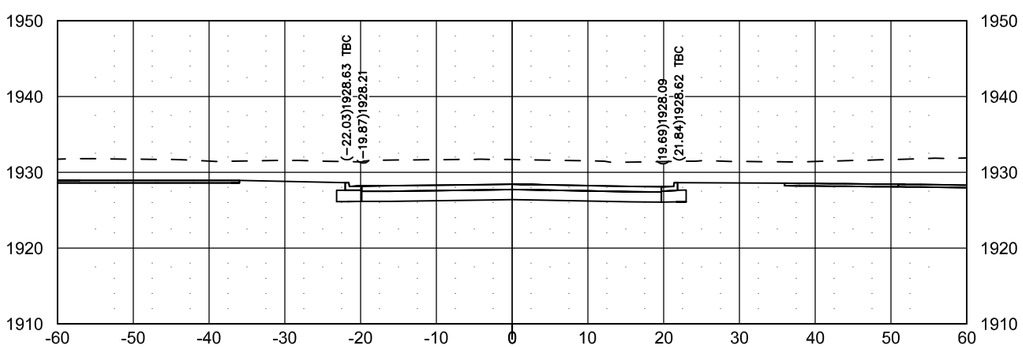

0+80

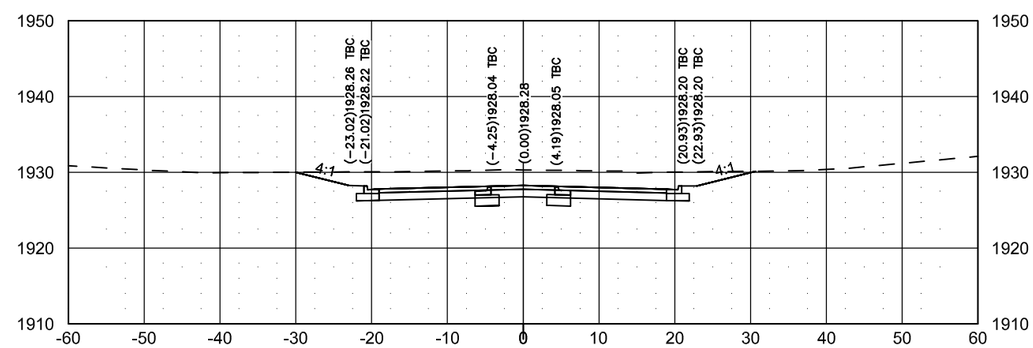

J:\trans\1412129\CADD\200XS_002_XSEC_43rd.dwg ()

© Kadrmas, Lee & Jackson 2014

Aug 26, 2014 – 2:45pm – J:\trans\1412129\CADD\200XS_002_XSEC_43rd.dwg

STATE	PROJECT NO.	SEC. NO.	SHEET NO.
ND	NHU-1-981(101)111	200	98

Durango Dr. and Slate Ave Cross Sections

1+30

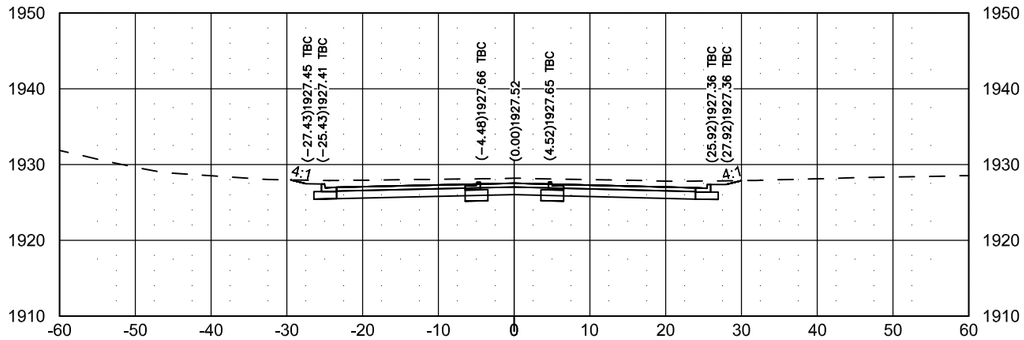

1+60

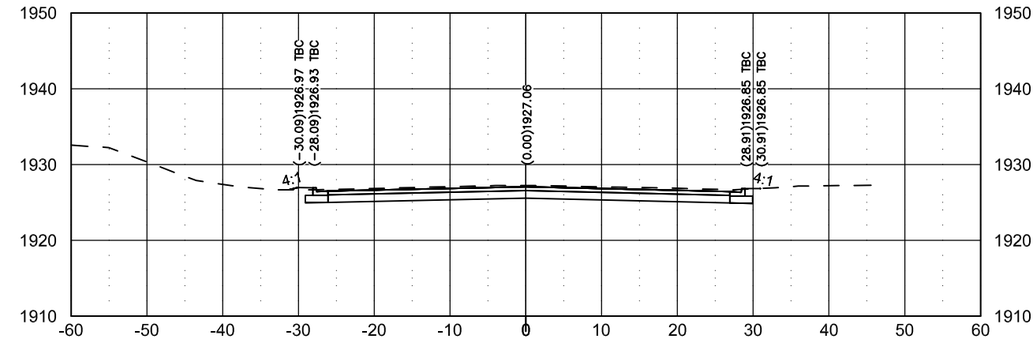

1+20

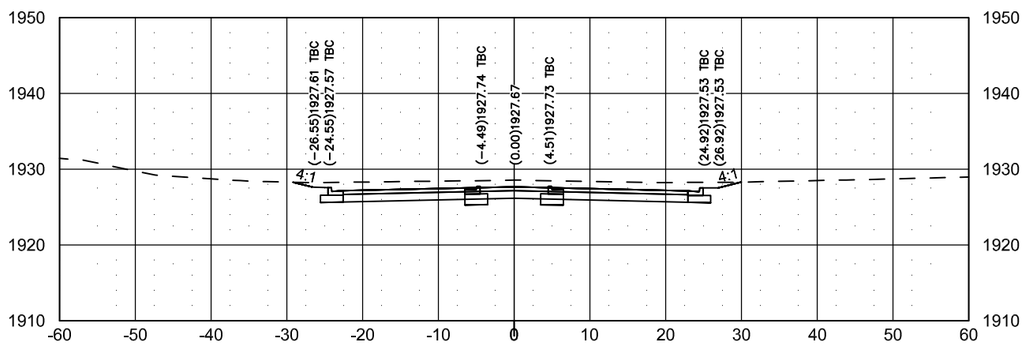

1+50

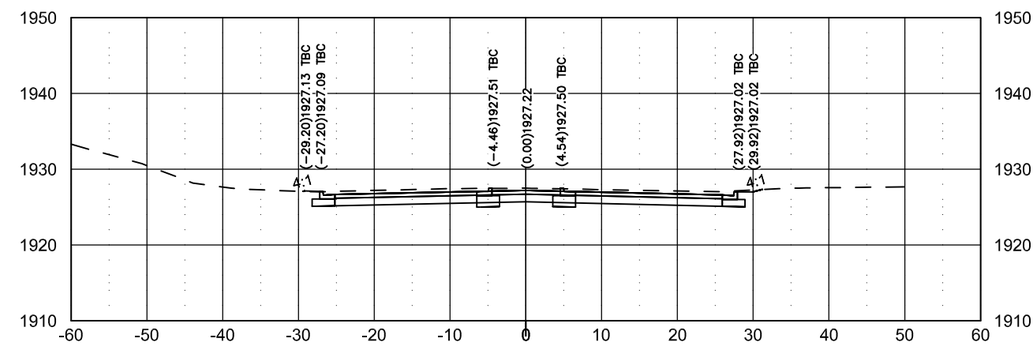

1+10

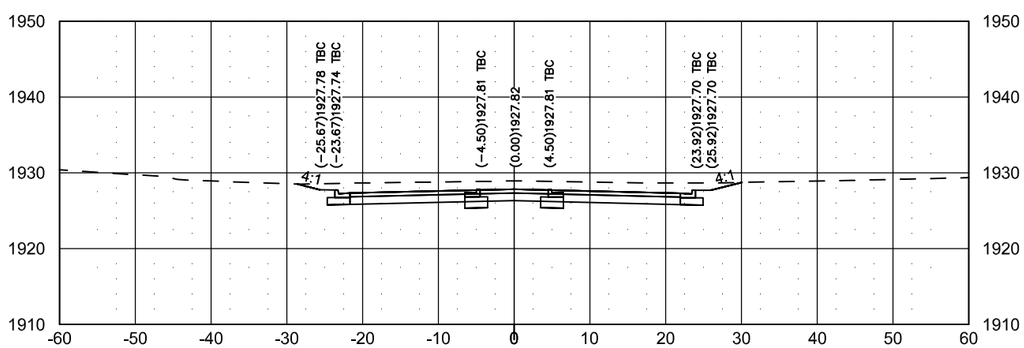

1+40

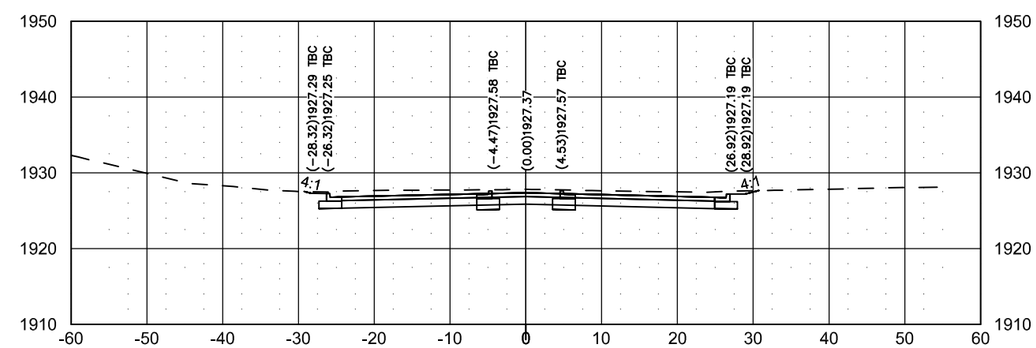

J:\trans\1412129\CADD\200XS_002_XSEC_43rd.dwg ()

© Kadrmas, Lee & Jackson 2014

STATE	PROJECT NO.	SEC. NO.	SHEET NO.
ND	NHU-1-981(101)111	200	99

Durango Dr. and Slate Ave Cross Sections

1+77

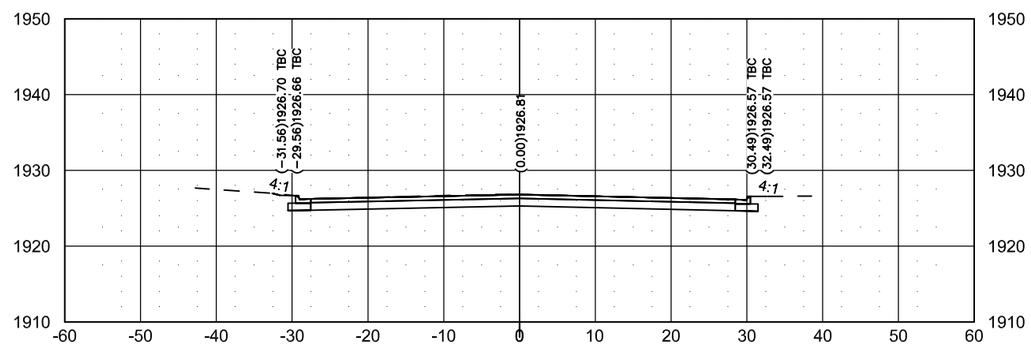

1+70

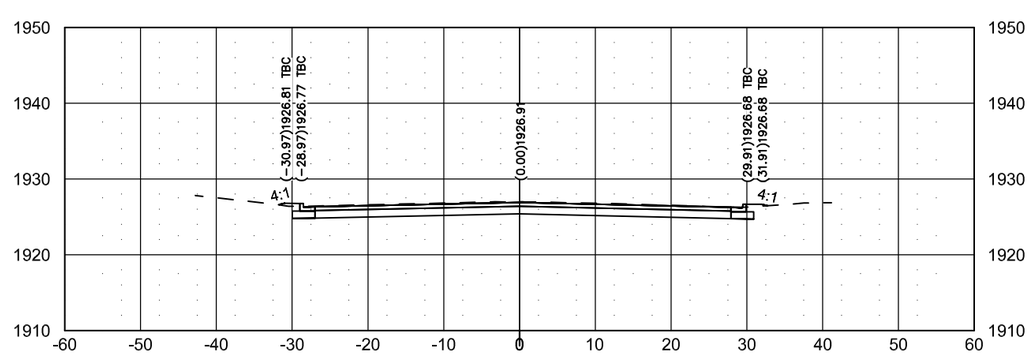

J:\trans\1412129\CADD\200XS_002_XSEC_43rd.dwg ()

© Kadrmas, Lee & Jackson 2014

Aug 26, 2014 – 2:46pm – J:\trans\1412129\CADD\200XS_002_XSEC_43rd.dwg

STATE	PROJECT NO.	SEC. NO.	SHEET NO.
ND	NHU-1-981(101)111	200	100

LaSalle Dr Cross Sections

-1+10

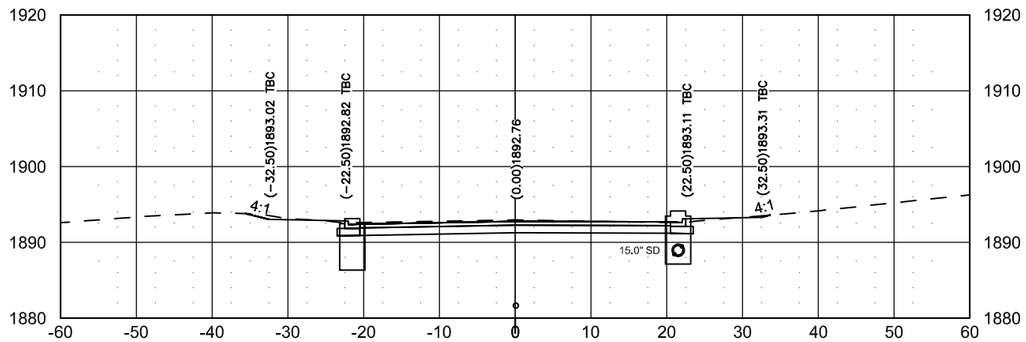

-0+80

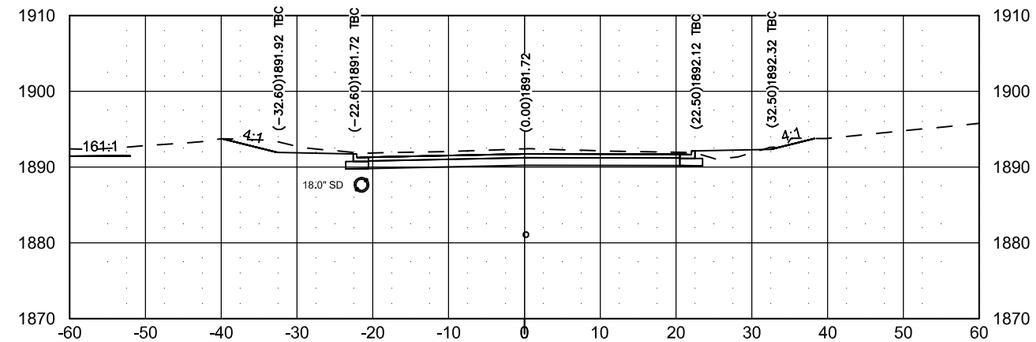

-1+20

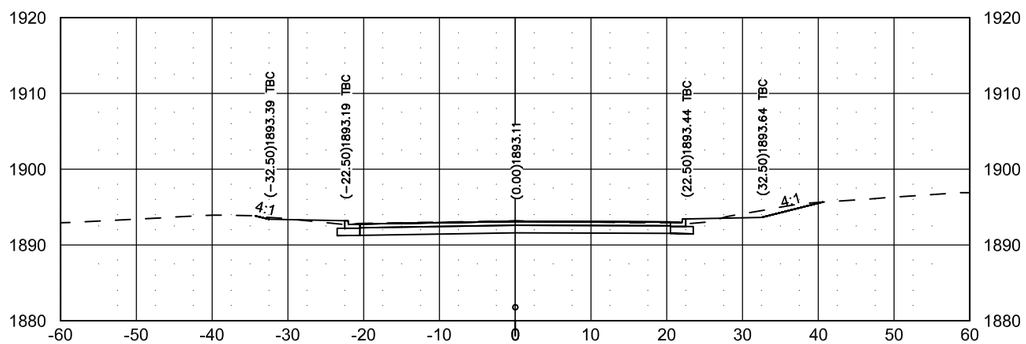

-0+90

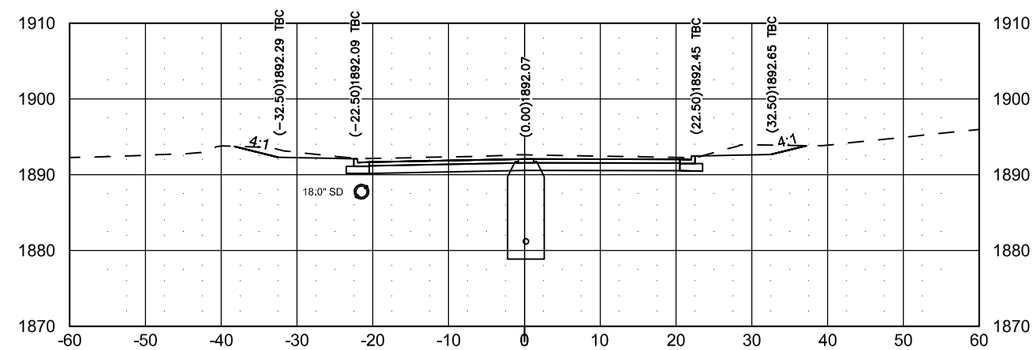

-1+25

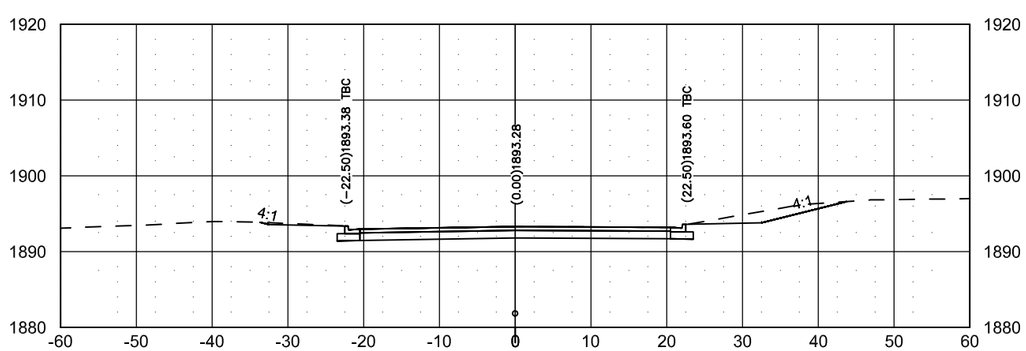

-1+00

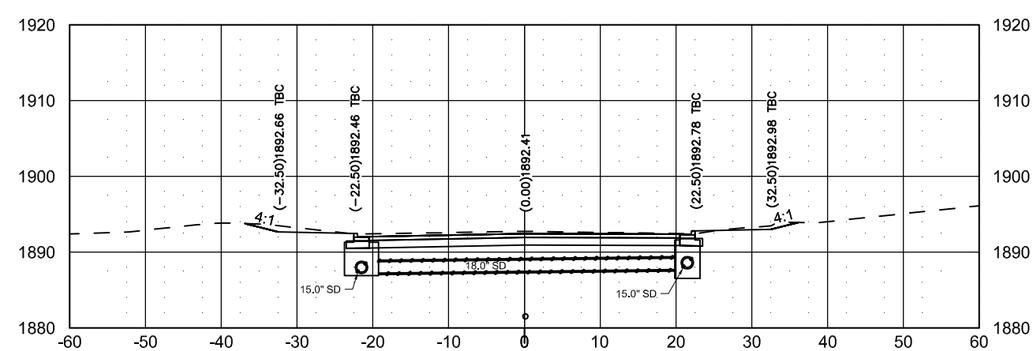

J:\trans\1412129\CADD\200XS_002_XSEC_43rd.dwg ()

© Kadrmas, Lee & Jackson 2014

Aug 26, 2014 – 2:47pm – J:\trans\1412129\CADD\200XS_002_XSEC_43rd.dwg

STATE	PROJECT NO.	SEC. NO.	SHEET NO.
ND	NHU-1-981(101)111	200	101

LaSalle Dr Cross Sections

-0+50

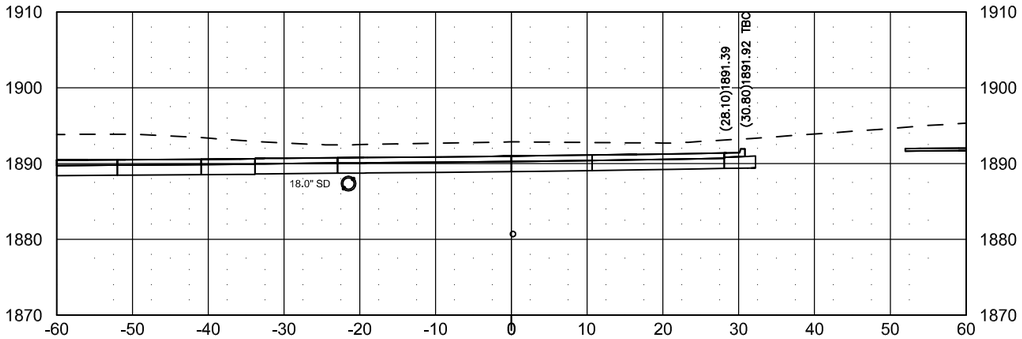

-0+20

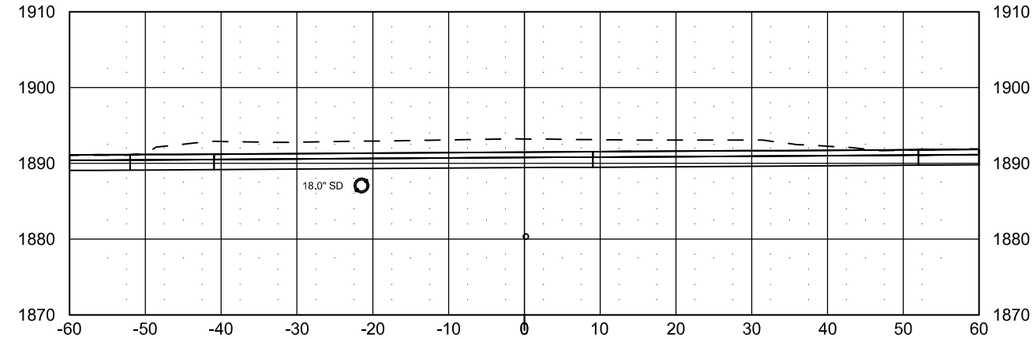

-0+60

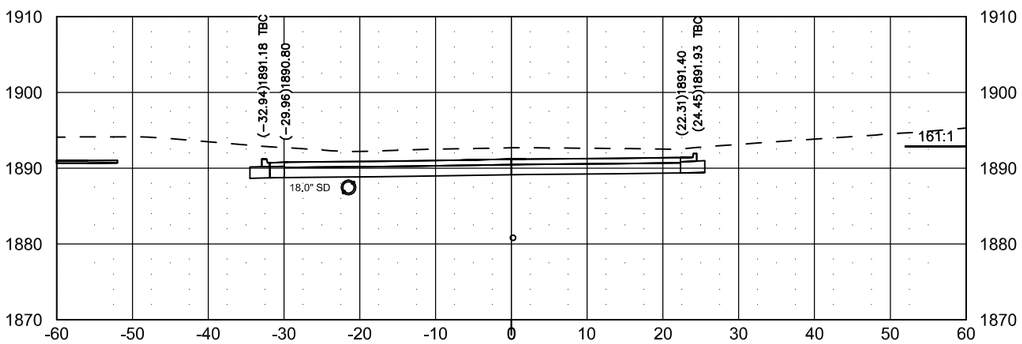

-0+30

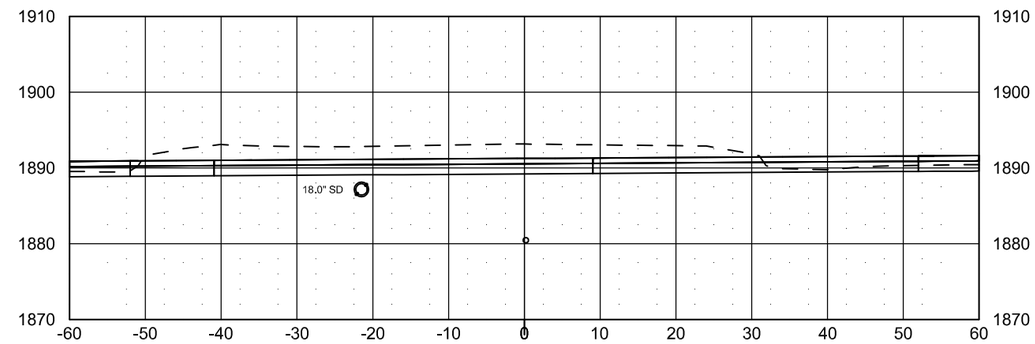

-0+70

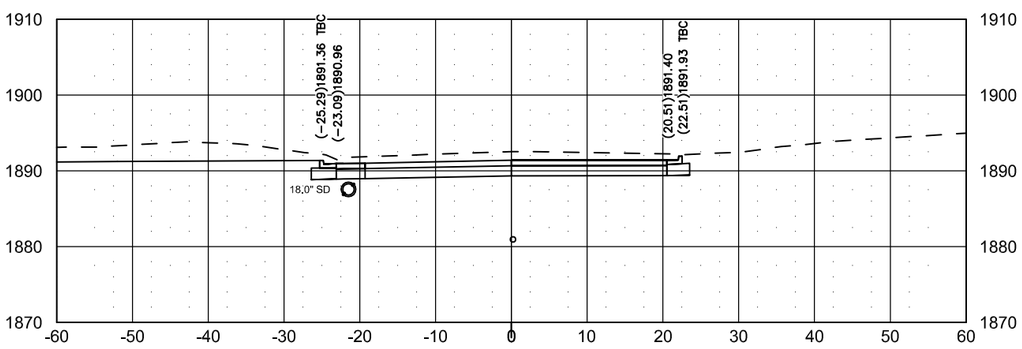

-0+40

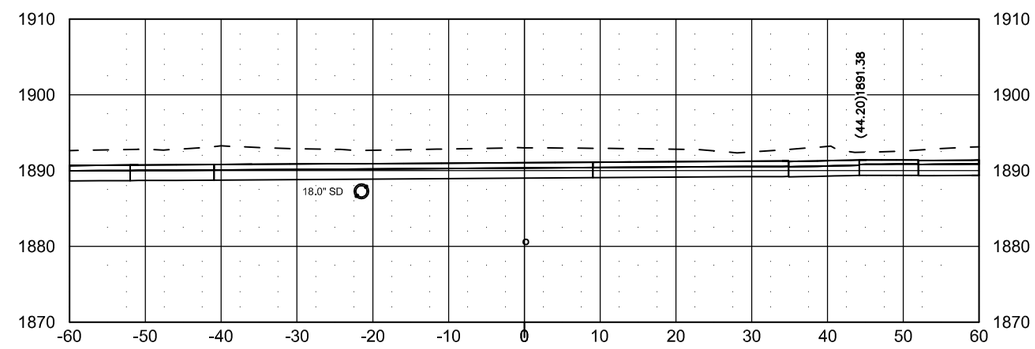

J:\trans\1412129\CADD\200XS_002_XSEC_43rd.dwg ()

© Kadrmas, Lee & Jackson 2014

Aug 26, 2014 – 2:47pm – J:\trans\1412129\CADD\200XS_002_XSEC_43rd.dwg

STATE	PROJECT NO.	SEC. NO.	SHEET NO.
ND	NHU-1-981(101)111	200	102

LaSalle Dr Cross Sections

0+10

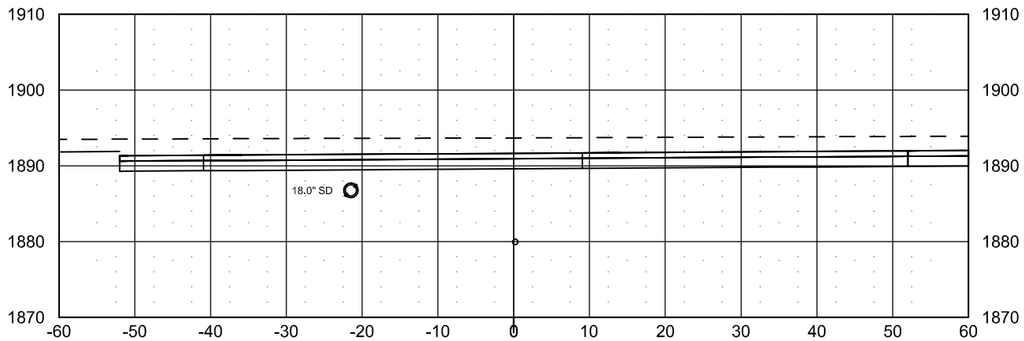

0+40

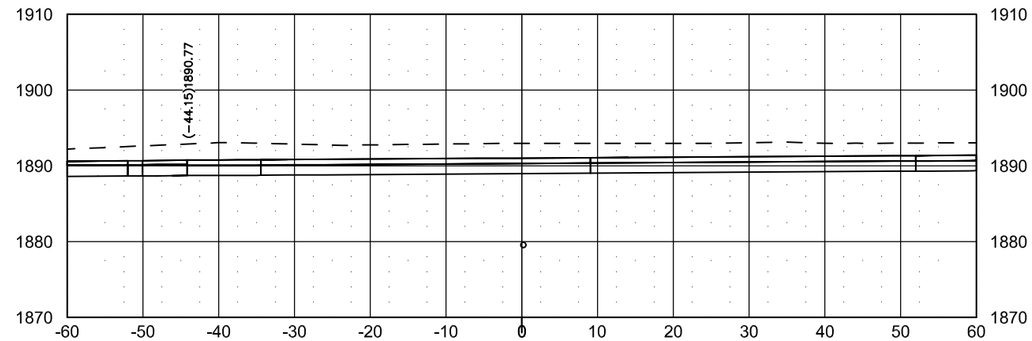

0+00

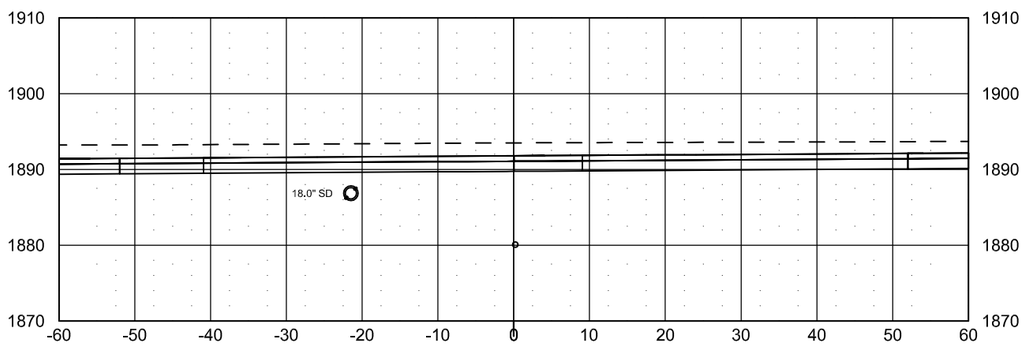

0+30

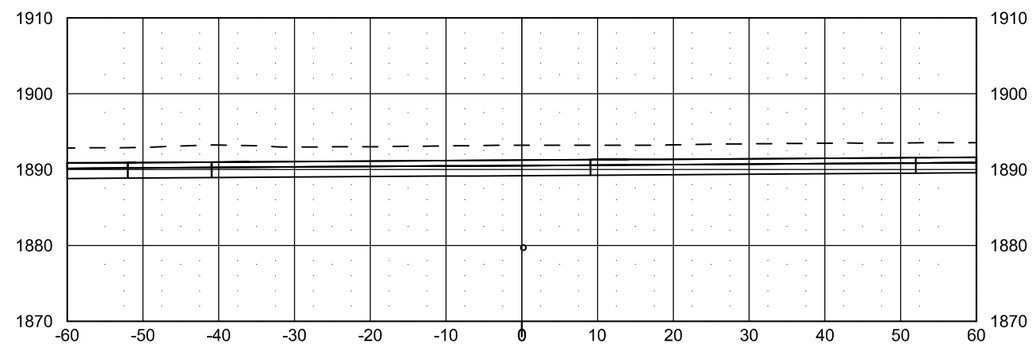

-0+10

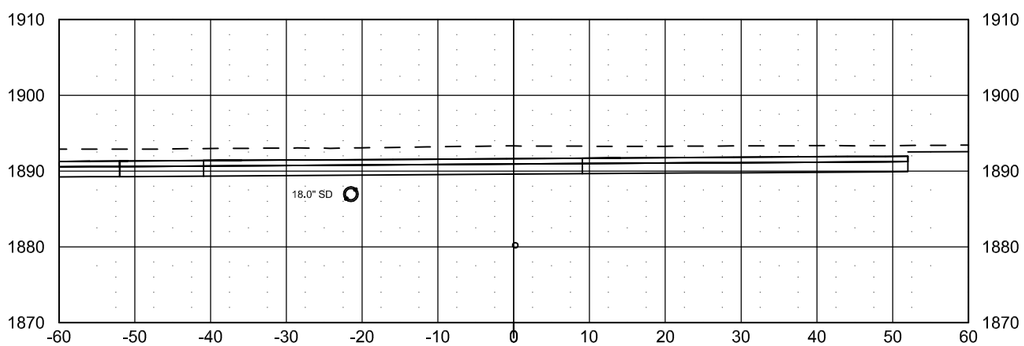

0+20

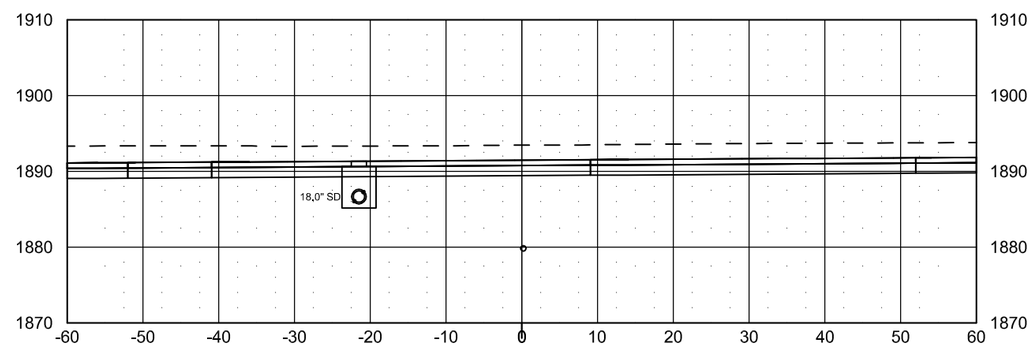

J:\trans\1412129\CADD\200XS_002_XSEC_43rd.dwg ()

© Kadrmas, Lee & Jackson 2014

STATE	PROJECT NO.	SEC. NO.	SHEET NO.
ND	NHU-1-981(101)111	200	103

LaSalle Dr Cross Sections

0+70

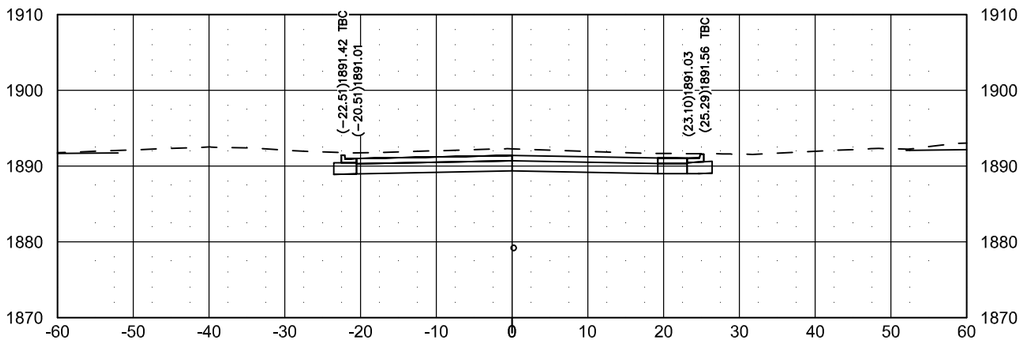

1+00

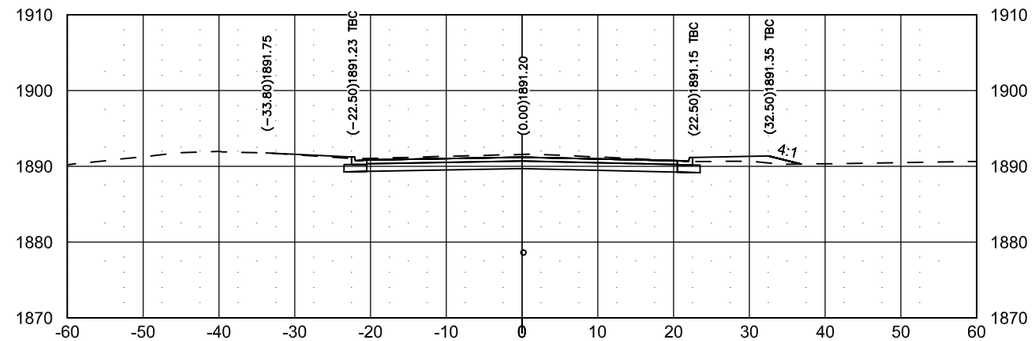

0+60

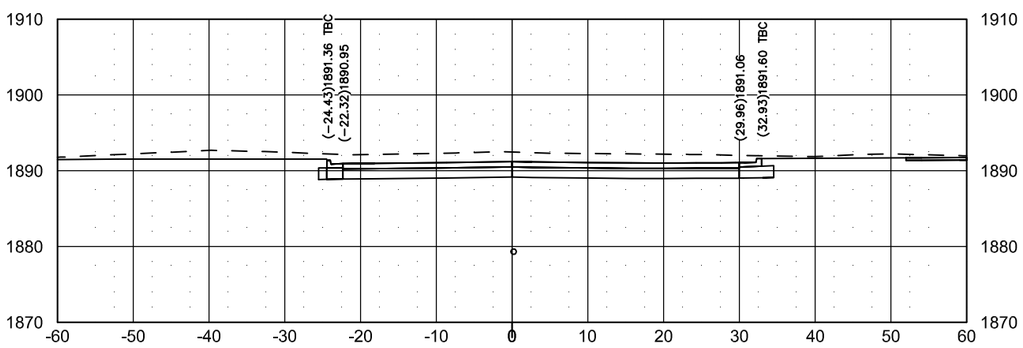

0+90

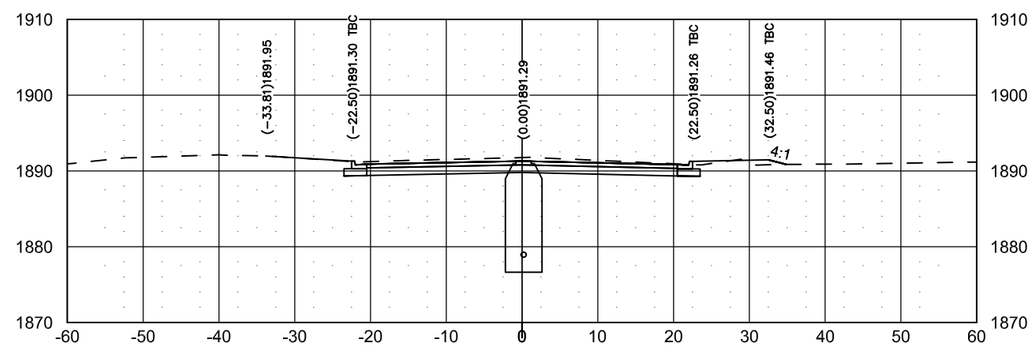

0+50

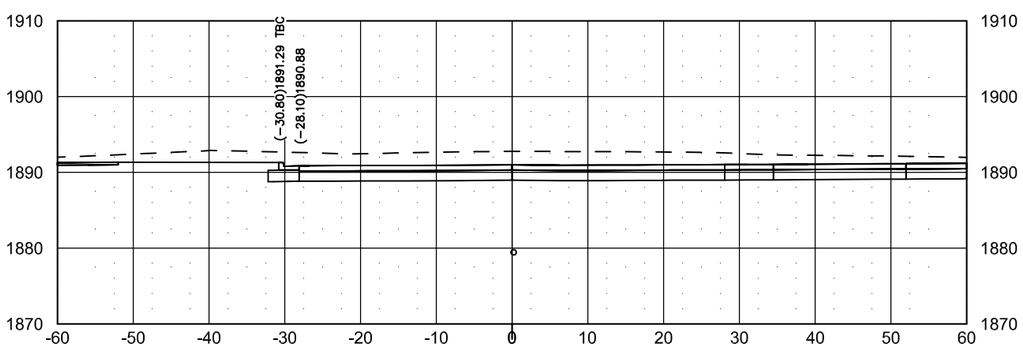

0+80

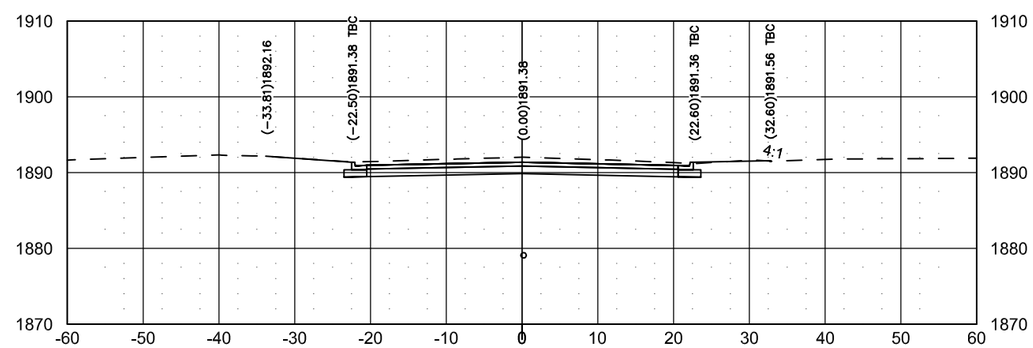

J:\trans\1412129\CADD\200XS_002_XSEC_43rd.dwg ()

© Kadrmas, Lee & Jackson 2014

Aug 26, 2014 - 2:49pm - J:\trans\1412129\CADD\200XS_002_XSEC_43rd.dwg

STATE	PROJECT NO.	SEC. NO.	SHEET NO.
ND	NHU-1-981(101)111	200	104

LaSalle Dr Cross Sections

1+25

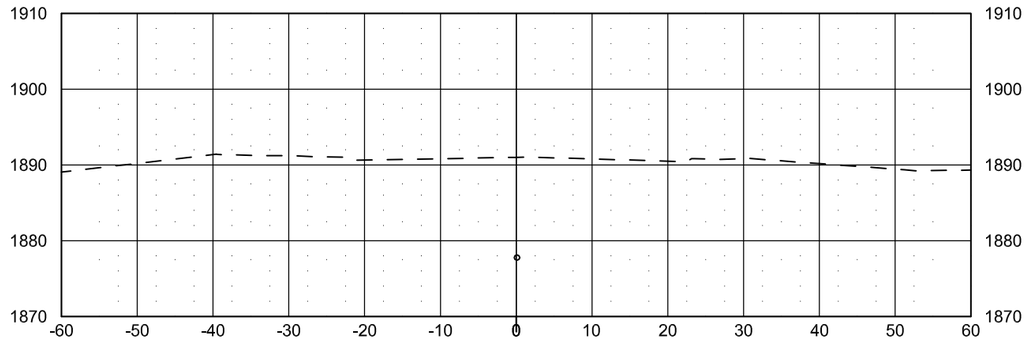

1+20

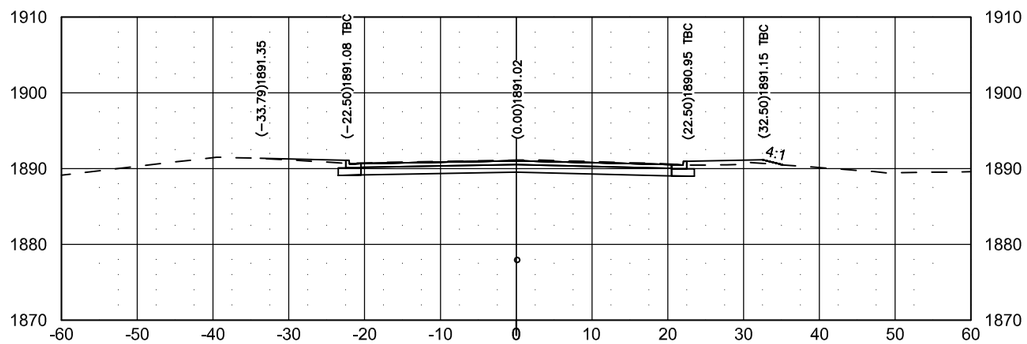

1+10

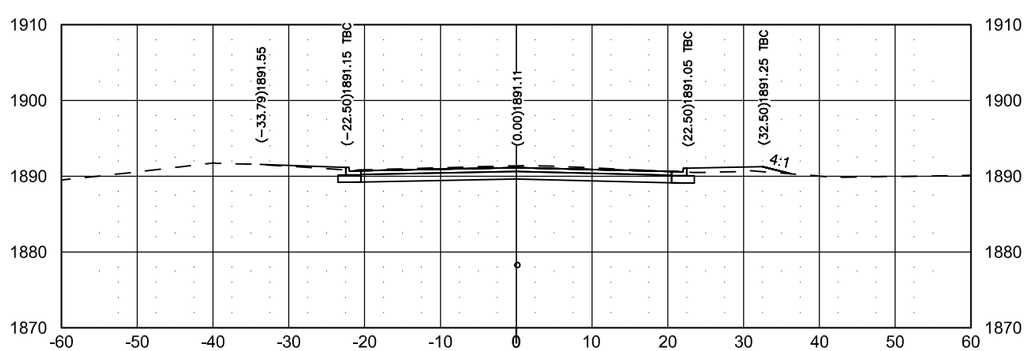

J:\trans\1412129\CADD\200XS_002_XSEC_43rd.dwg ()

© Kadrmas, Lee & Jackson 2014

Aug 26, 2014 – 2:49pm – J:\trans\1412129\CADD\200XS_002_XSEC_43rd.dwg

STATE	PROJECT NO.	SEC. NO.	SHEET NO.
ND	NHU-1-981(101)111	200	105

57th Ave Cross Sections

26+90

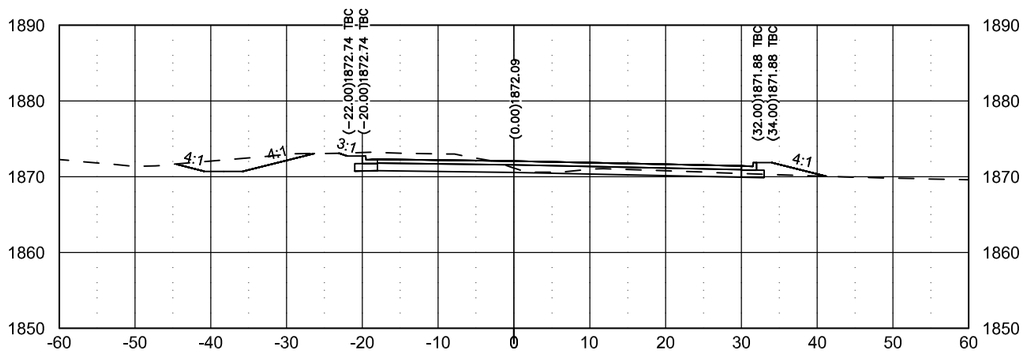

27+20

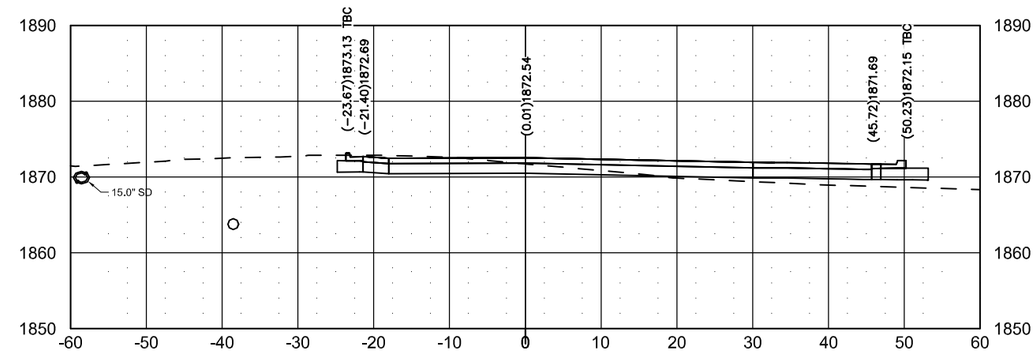

26+80

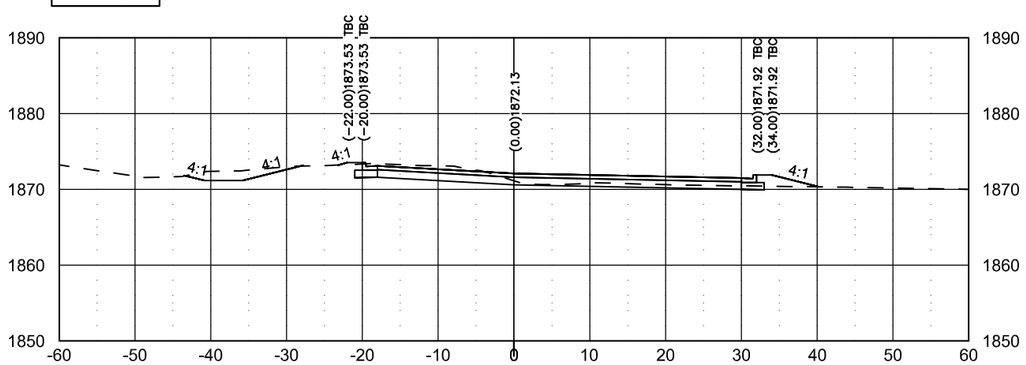

27+10

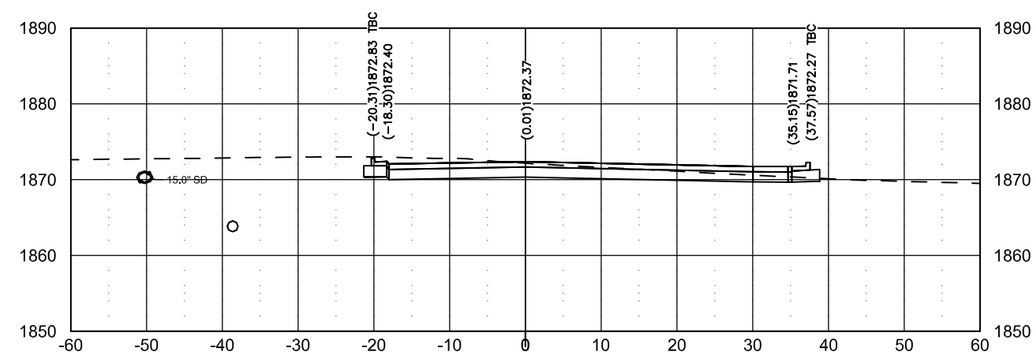

26+73

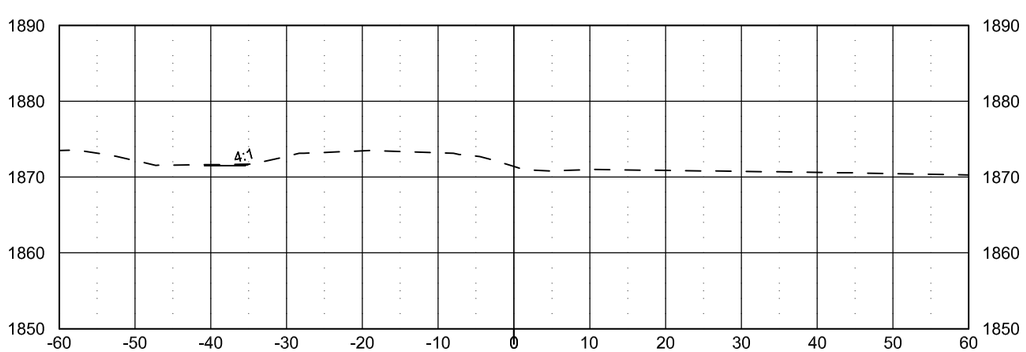

27+00

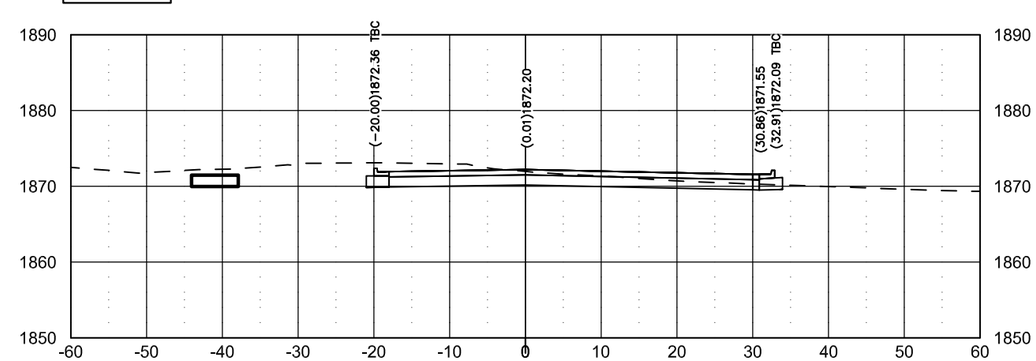

J:\trans\1412129\CADD\200XS_002_XSEC_43rd.dwg ()

© Kadrmas, Lee & Jackson 2014

Aug 26, 2014 – 2:50pm – J:\trans\1412129\CADD\200XS_002_XSEC_43rd.dwg

STATE	PROJECT NO.	SEC. NO.	SHEET NO.
ND	NHU-1-981(101)111	200	106

57th Ave Cross Sections

27+50

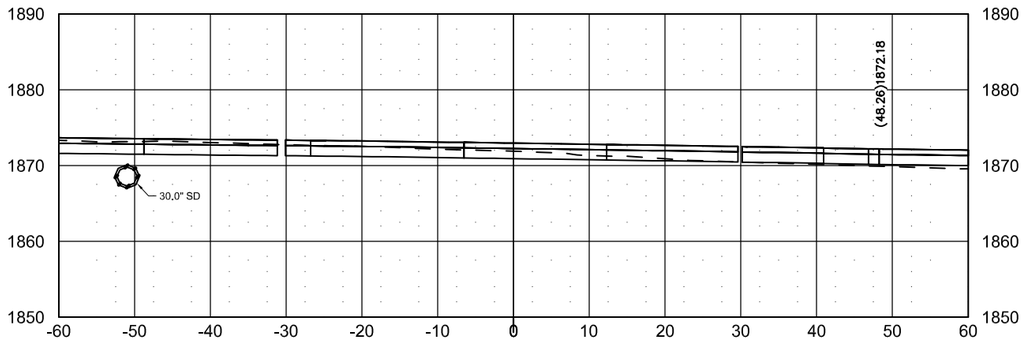

27+70

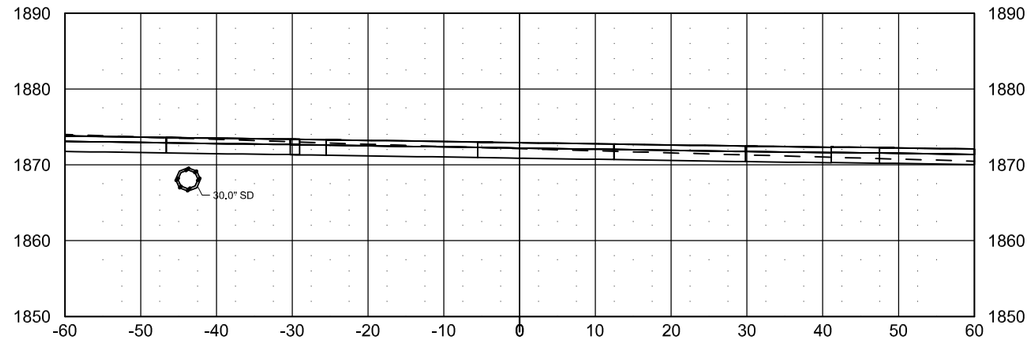

27+40

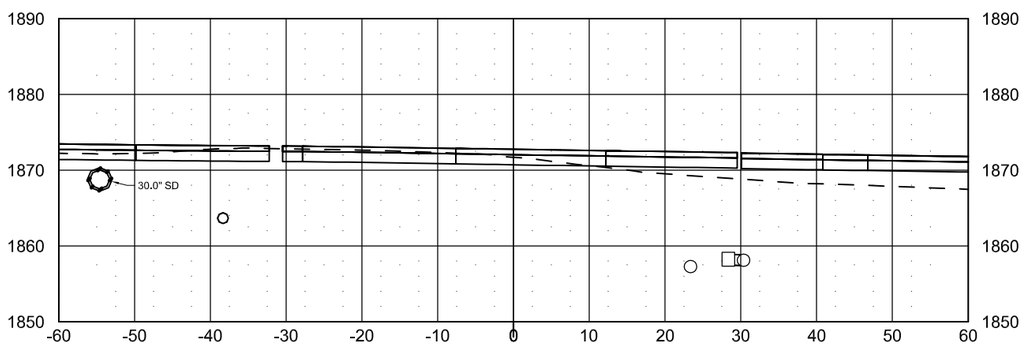

27+64

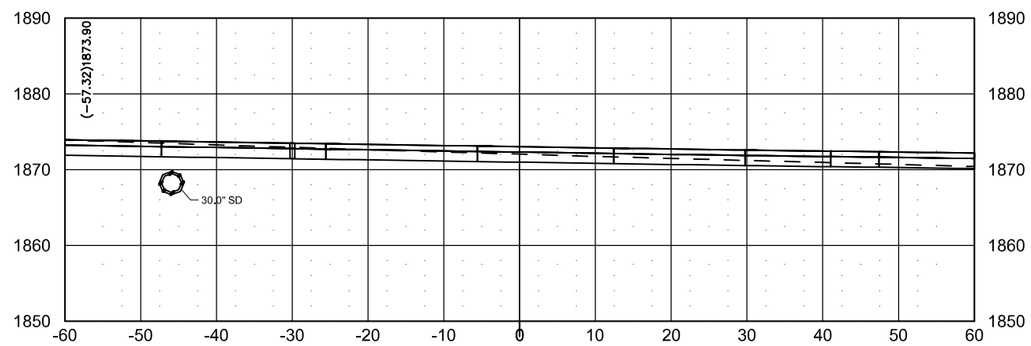

27+30

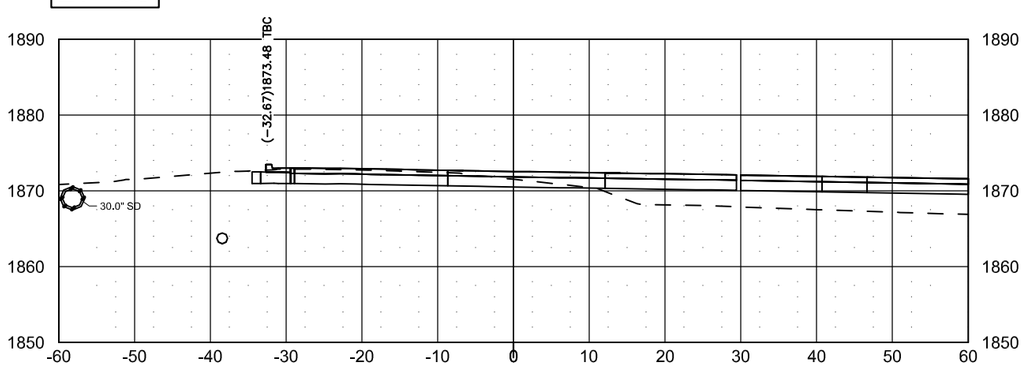

27+60

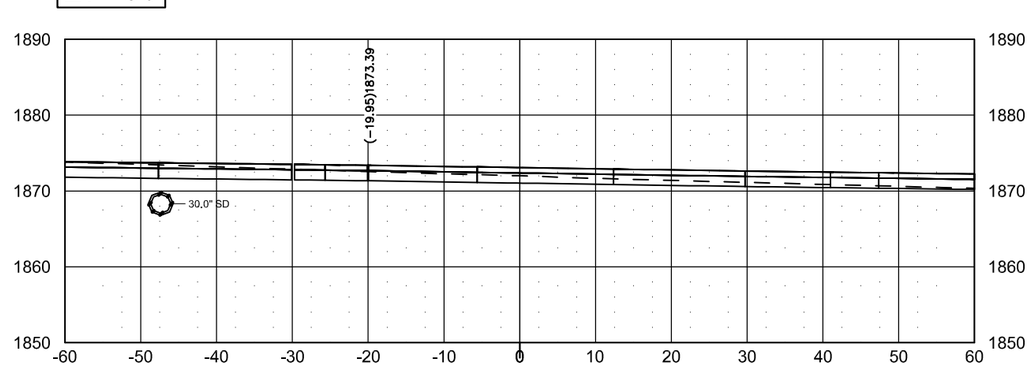

J:\trans\1412129\CADD\200XS_002_XSEC_43rd.dwg ()

© Kadrmas, Lee & Jackson 2014

Aug 26, 2014 – 2:51pm – J:\trans\1412129\CADD\200XS_002_XSEC_43rd.dwg

STATE	PROJECT NO.	SEC. NO.	SHEET NO.
ND	NHU-1-981(101)111	200	107

57th Ave Cross Sections

28+00

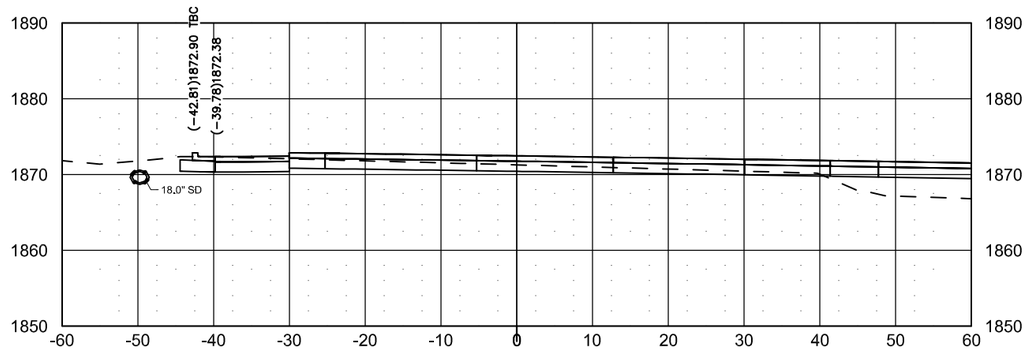

28+30

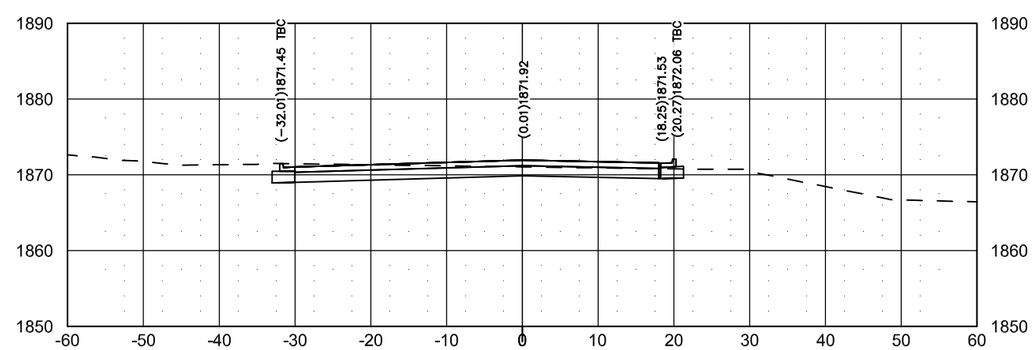

27+90

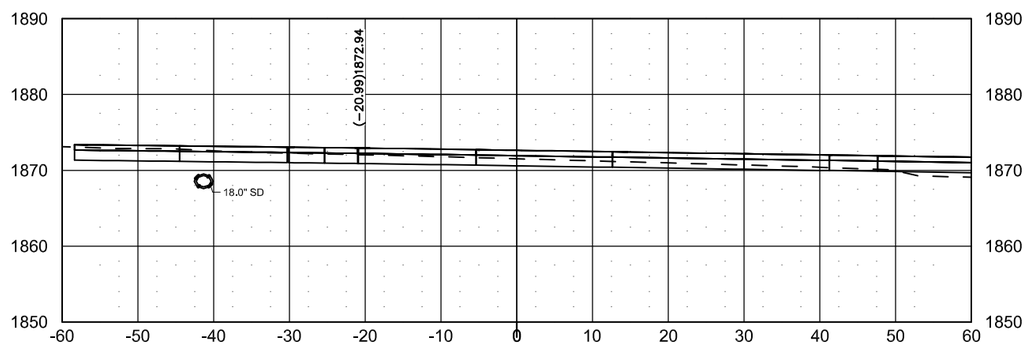

28+20

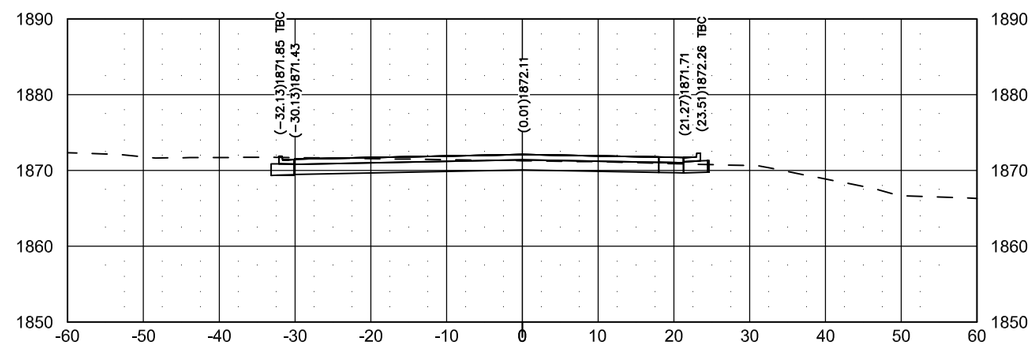

27+80

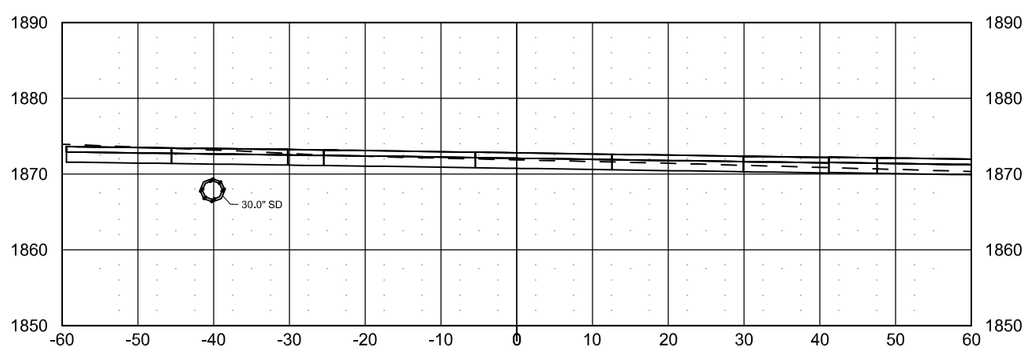

28+10

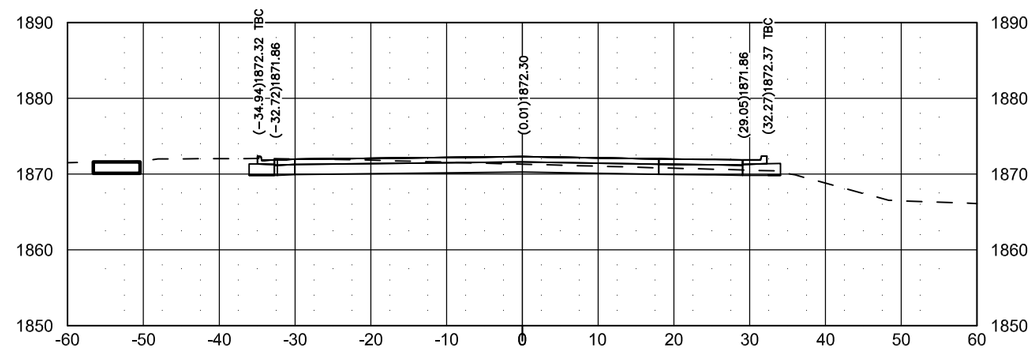

J:\trans\1412129\CADD\200XS_002_XSEC_43rd.dwg ()

© Kadrmas, Lee & Jackson 2014

Aug 26, 2014 – 2:51pm – J:\trans\1412129\CADD\200XS_002_XSEC_43rd.dwg

STATE	PROJECT NO.	SEC. NO.	SHEET NO.
ND	NHU-1-981(101)111	200	108

57th Ave Cross Sections

28+54

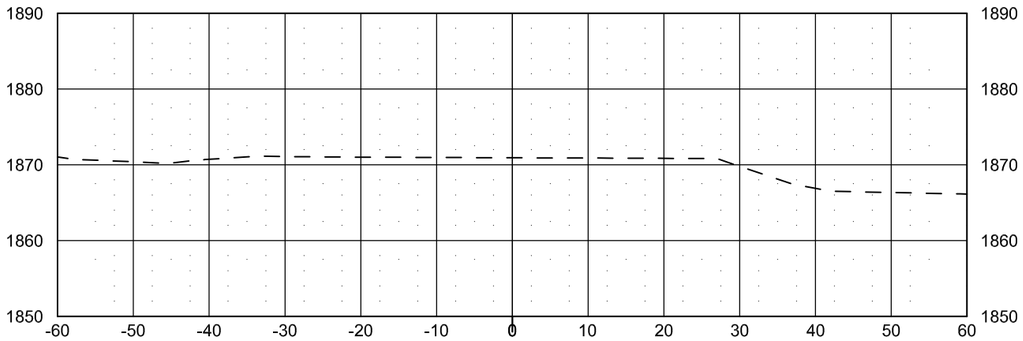

28+50

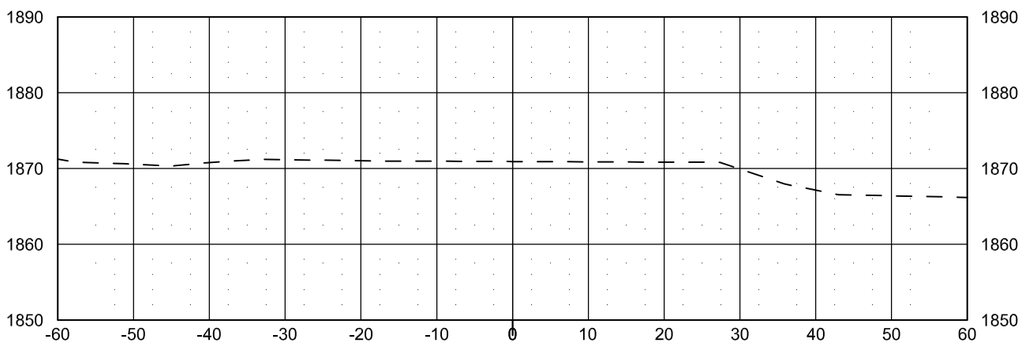

28+40

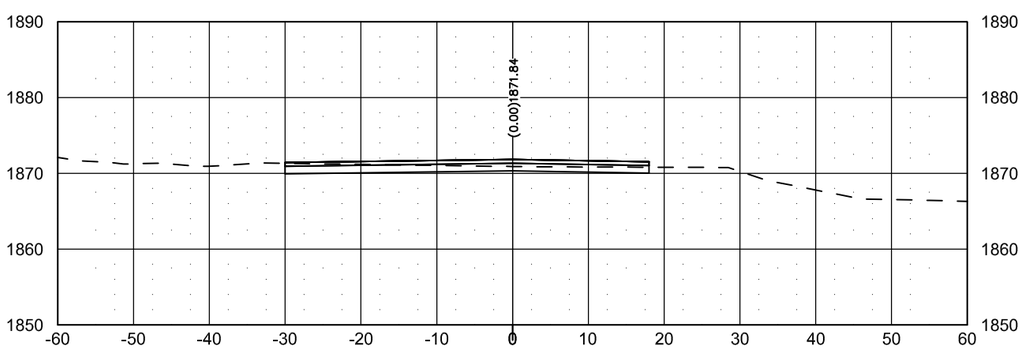

J:\trans\1412129\CADD\200XS_002_XSEC_43rd.dwg ()

© Kadrmas, Lee & Jackson 2014

Aug 26, 2014 – 2:52pm – J:\trans\1412129\CADD\200XS_002_XSEC_43rd.dwg