Conflict Summary Sheet ND 23B
SOIA-SAP-7-023(037)927
New Town NE Truck Reliever Route

Item #	RP	P&P Sh #	Cross Section Sht #	Approx. Sta. From		Approx. Sta. To	Approx. Qty	Location	Comments	Utility	Type of Facility	1 State, 2 Utility	Offset	Not/Reimbursable
MW01		1	2-3	19+61.		19+75.	1	In Right of Way		Montrail Williams Electric Coop	Overhead Electric	2	Crossing	Reimbursable
WOG01		3,15	6-7	57+00.		64+00.	700	In Right of Way		Whiting Oil & Gas	Gas/Petroleum Line	2	Rt	Reimbursable
FBR01		4	10	85+08.			450	In Right of Way		Fort Berthold Rural Water	Water Service	2	Crossing	Reimbursable
FBR02		5-7,13	15-27	100+00.		130+00.	3000	In Right of Way		Fort Berthold Rural Water	Water Main	2	Rt/Lt	Reimbursable
FBR03		7	28-30	133+00.		137+00.	400	In Right of Way		Fort Berthold Rural Water	Water Main	2	Lt	Reimbursable
FBR04		8,16	35-40	148+50.		166+00.	1750	In Right of Way		Fort Berthold Rural Water	Water Main	2	Lt	Reimbursable
MW02		7	27-29	126+00.		136+00.	1	In Right of Way		Montrail Williams Electric Coop	Overhead Electric	2	Crossing	Reimbursable
MW03		7	30	137+00.			1	In Right of Way		Montrail Williams Electric Coop	Overhead Electric	2	Crossing	Reimbursable
RTC01		7,13	28-32	128+00.		143+00.	2000	In Right of Way		Reservation Telephone Coop	Buried Cable	2	Rt/Lt	Reimbursable
RTC02		9	43-45	172+00.		177+00.	500	In Right of Way		Reservation Telephone Coop	Buried Cable	2	Rt	Reimbursable
MW04		7	31	138+60.			1	In Right of Way		Montrail Williams Electric Coop	Overhead Electric	2	Rt	Reimbursable
MW05		9	43-45	172+00.		177+00.	500	In Right of Way		Montrail Williams Electric Coop	Overhead Electric	2	Rt	Reimbursable
RTC03		10	62	11315+75.			1	In Right of Way		Reservation Telephone Coop	Buried Cable	2	Rt	Reimbursable
RTC04		11	50-51	2715+00.		2717+50.	250	In Right of Way		Reservation Telephone Coop	Buried Cable	2	Lt	Reimbursable
RTC05		12		2716+00.		2718+00.	200	In Right of Way		Reservation Telephone Coop	Buried Cable	2	Rt	Reimbursable

927	1		10+00	Begin Project
930.17	12		178+09.64	End Project

Plan and Profile Sheet #'s

1	ND 23B	10+00	to	26+00.
2	ND 23B	26+00.	to	46+00.
3	ND 23B	46+00.	to	66+00.
4	ND 23B	66+00.	to	86+00.
5	ND 23B	86+00.	to	106+00.
6	ND 23B	106+00.	to	126+00.
7	ND 23B	126+00.	to	146+00.
8	ND 23B	146+00.	to	166+00.
9	ND 23B	166+00.	to	178+09.64
10	ND 1804	13107+36.42	to	13124+89.73
11	ND 23	2704+47.	to	2714+41.5
12	ND 23	2714+41.5	to	2730+08.
13	87th Ave	528+47.08	to	534+91.81
14	Access 1	245+23.42	to	251+20.25
15	Access 2	456+40.39	to	464+79.4
16	Access 3	661+48.49	to	669+27.43

Cross Section Sheets

ND 23B (NE Truck Reliever Route) Sta 12+12.08 to 176+43.13 = Sheets 1-45
ND 23 Sta 2704+47.1 to 2729+75 = Sheets 46-57
ND 1804 Sta 13105+05.2 to 13125+00 = Sheets 58-67
87th Ave NW Sta 529+00 to 535+08.58 = Sheets 68-72
Access Road 2 Sta 456+40.49 to 464+79.25 = Sheets 73-79
Access Road 3 Sta 662+13.2 to 669+27.3 = Sheets 80-86

Contact information for Utility Facilities with or without Conflicts

Utility Company Name and Address	Contact Name	Phone Number	Email
Bridger Pipeline LLC., P.O. Drawer 2360, Casper, WY 82602	Debra Bell	(307) 266-0351	debra.bell@truecos.com
Cenex Pipeline LLC., 803 Highway 212 So., Laurel Mt. 59044	Mick Gee	(406) 628-5302	mick.gee@chsinc.com
Fort Berthold Rural Water, 308 Four Bears Complex, Newtown, ND 58763	Maynard Demaray	(701) 627-8181	mdemaray@mhanation.com
Mountrail-Williams Electric Coop, - P.O. Box 1346, Williston, ND 58802-1346	Chris Brostuen	(701) 577-3765	brostuen@mwec.com
Reservation Communications Coop. - P.O. Box 68 - Parshall, ND 58770-0068	Tim Garske	(701) 862-3115	timj@restel.com
Slawson Exploration Company, Inc., 1675 Broadway, Suite 1600, Denver, CO 80202	Karen Holthouser	(720) 897-8763	kholthouser@slawsoncompanies.com
USAF - 91st Missile Maintenance Squadron - Cable Affairs Office - 330 Bomber Blvd - Minot AFB ND 58705	Jim Larsen	(701)-723-6053	james.larsen@minot.af.mil
Whiting Oil and Gas - 4499 Highway 8, Newtown North Dakota, 58763	Steve Meagher	701-627-2750 x 430 Cell 701-77	steve.meagher@whiting.com

Utility Company Name and Address with no known conflicts

NDDOT Borrow area options - INFORMATION TO BE FILLED OUT BY UTILITY COMPANIES INVOVLED

Area #	Sec	Twp	Rge	Description	Conflicts Yes or No	Utilities Comments	Utility Company
1	17	152N	92W	NE1/4 NE1/4			
2	16	152N	92W	NW1/4 NW 1/4			
3	16	152N	92W	NE1/4 NE1/4			
4	15	152N	92W	W1/2 NW1/4			

STATE	PROJECT NO.	PCN	SECTION NO.	SHEET NO.
ND	SOIA-SAP-7-023(037)927	19804	1	1

JOB # 35
NORTH DAKOTA
DEPARTMENT OF TRANSPORTATION

SOIA-SAP-7-023(037)927

Mountrail County
New Town, North Dakota
Grading, Aggregate Base, Hot Bituminous Paving, Drainage,
Traffic Signals, Lighting, and Incidentals

GOVERNING SPECIFICATIONS:
Standard Specifications adopted by the North Dakota Department of Transportation October 2008; Standard Drawings currently in effect; and other Contract Provisions submitted herein.

PROJECT NUMBER \ DESCRIPTION	NET MILES	GROSS MILES
SOIA-SAP-7-023(037)927	3.183	3.183

ND 23B - DESIGN DATA

Traffic	Average Daily			Max.Hr.
Current 2012	Pass: 910	Trucks: 2800	Total: 3710	371
Forecast 2032	Pass: 1550	Trucks: 4760	Total: 6310	631

Clear Zone Distance: 32'	Design Speed: 55 MPH
Minimum Sight Dist. for Stopping: 495'	Bridges: NA
Sight Dist. for No Passing Zone: 900'	
Pavement Design Life 20 (years)	Design ESALs: 12,309,000

ND 23 - DESIGN DATA

Traffic	Average Daily			Max.Hr.
Current 2012	Pass: 4630	Trucks: 2100	Total: 6730	675
Forecast 2032	Pass: 7595	Trucks: 3805	Total: 11400	1140

Clear Zone Distance: 32'	Design Speed: 55 MPH
Minimum Sight Dist. for Stopping: 495'	Bridges: NA
Sight Dist. for No Passing Zone: 900'	
Pavement Design Life 20 (years)	Design ESALs: 19,856,000

ND 1804 - DESIGN DATA

Traffic	Average Daily			Max.Hr.
Current 2012	Pass: 1700	Trucks: 1345	Total: 3045	305
Forecast 2032	Pass: 2790	Trucks: 2435	Total: 5225	525

Clear Zone Distance: 32'	Design Speed: 55 MPH
Minimum Sight Dist. for Stopping: 495'	Bridges: NA
Sight Dist. for No Passing Zone: 900'	
Pavement Design Life 20 (years)	Design ESALs: 11,333,250

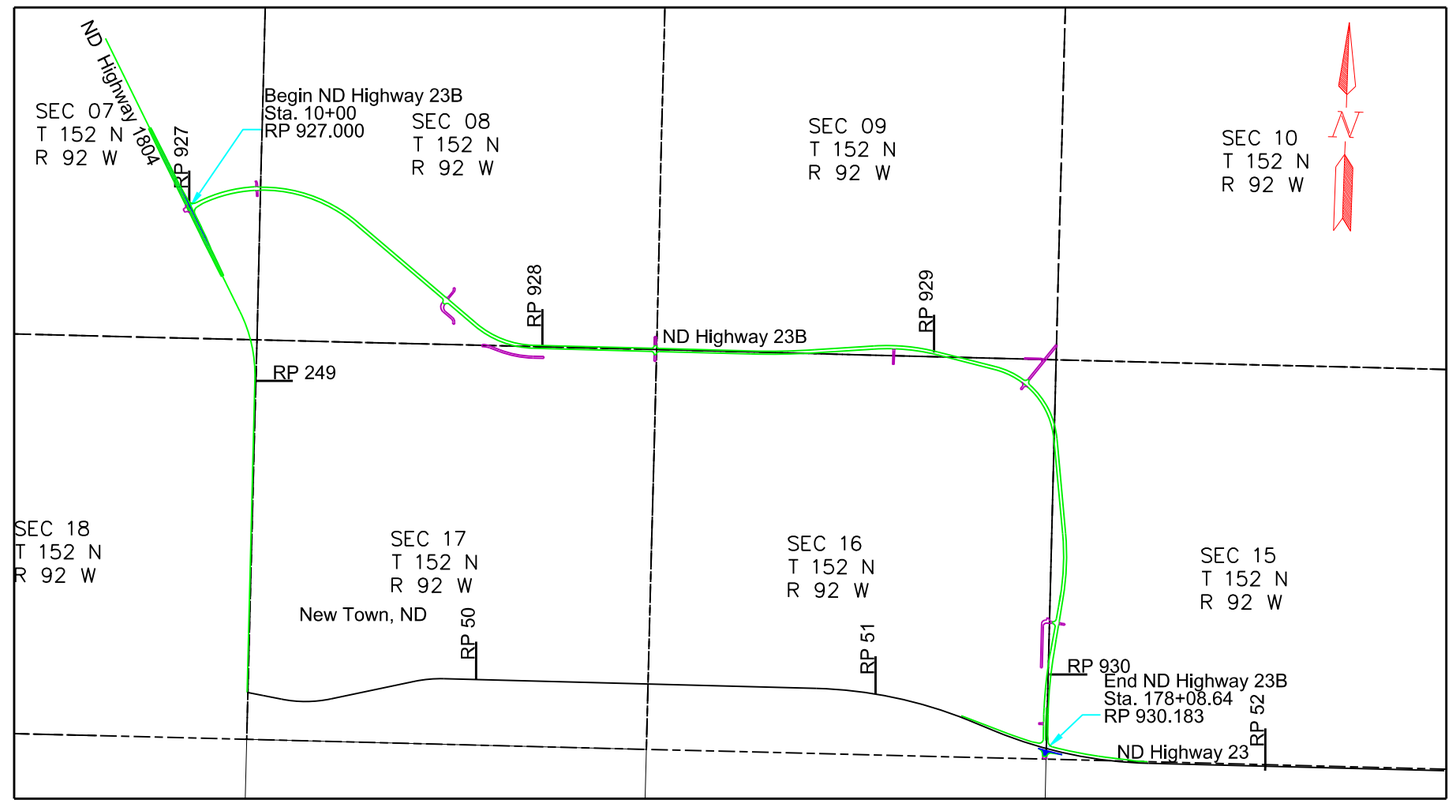

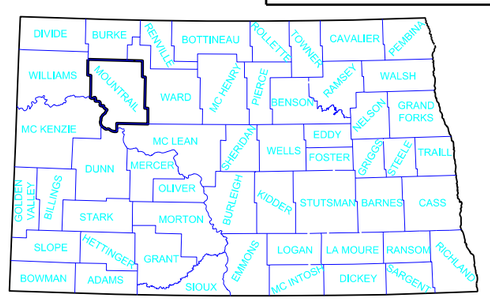

STATE COUNTY MAP

DESIGNERS

Timothy Arens, PE	Ryan Ackerman, PE
Steve Eberle, PE	Jason Hunze, PE
Justin Ahmann, EIT	Emily Huettl, EIT
Justin Froseth, EIT	Troy Kostek
Mark Anderson	Dean Anderson

DISTRICT REVIEW

WILLISTON DISTRICT

APPROVED DATE _____

OFFICE OF PROJECT DEVELOPMENT
ND DEPARTMENT OF TRANSPORTATION

I hereby certify that the attached plans were prepared by me or under my direct supervision and that I am a duly registered professional engineer under the laws of the state of ND.

APPROVED DATE _____

ACKERMAN-ESTVOLD

This document is preliminary and not for construction or implementation purposes.

PRELIMINARY

STATE	PROJECT NO.	SECTION NO.	SHEET NO.
ND	SOIA-SAP-7-023(037)927	4	1

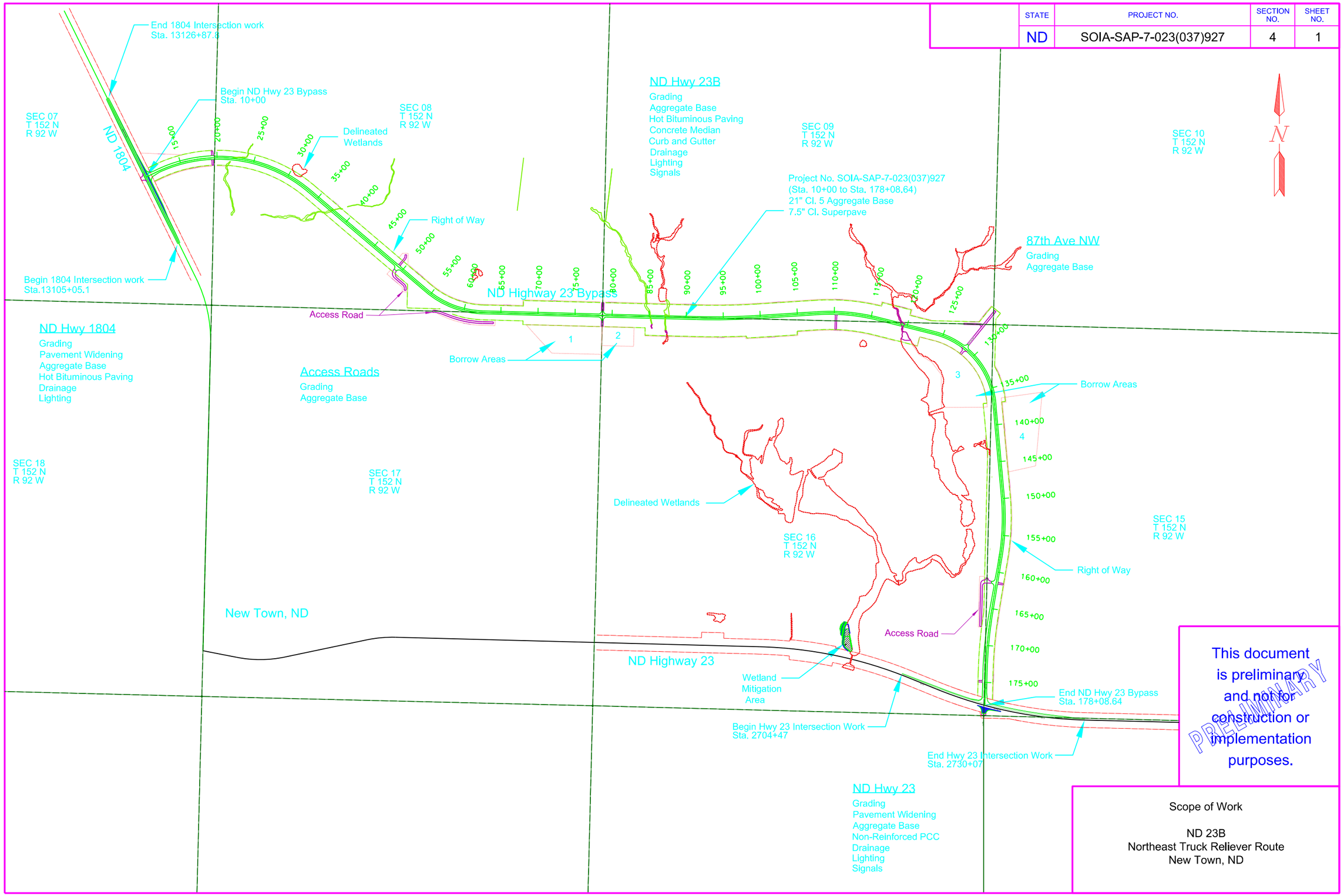

This document is preliminary and not for construction or implementation purposes.

PRELIMINARY

Scope of Work

ND 23B
Northeast Truck Reliever Route
New Town, ND

STATE	PROJECT NO.	SECTION NO.	SHEET NO.
ND	SOIA-SAP-7-023(037)927	60	1

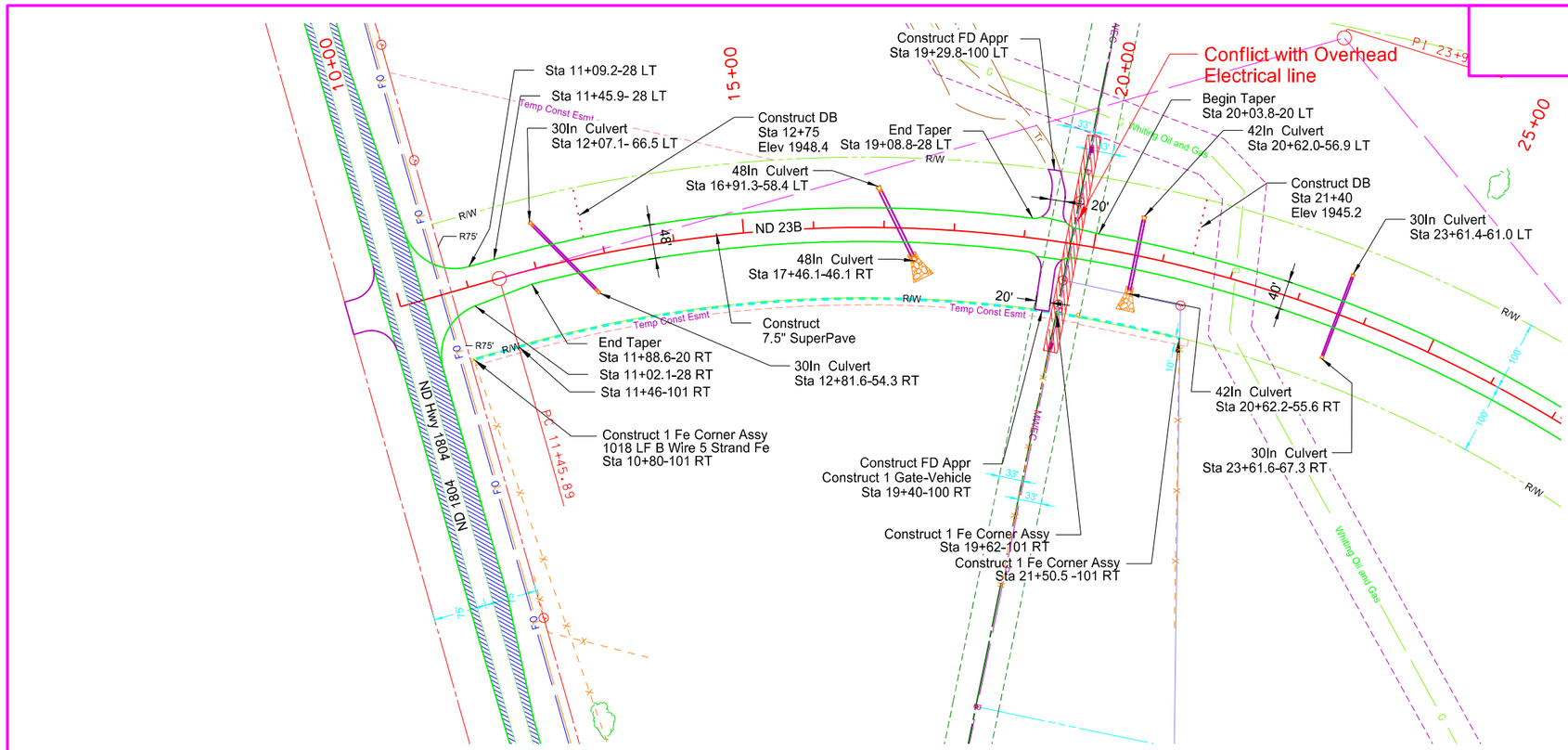

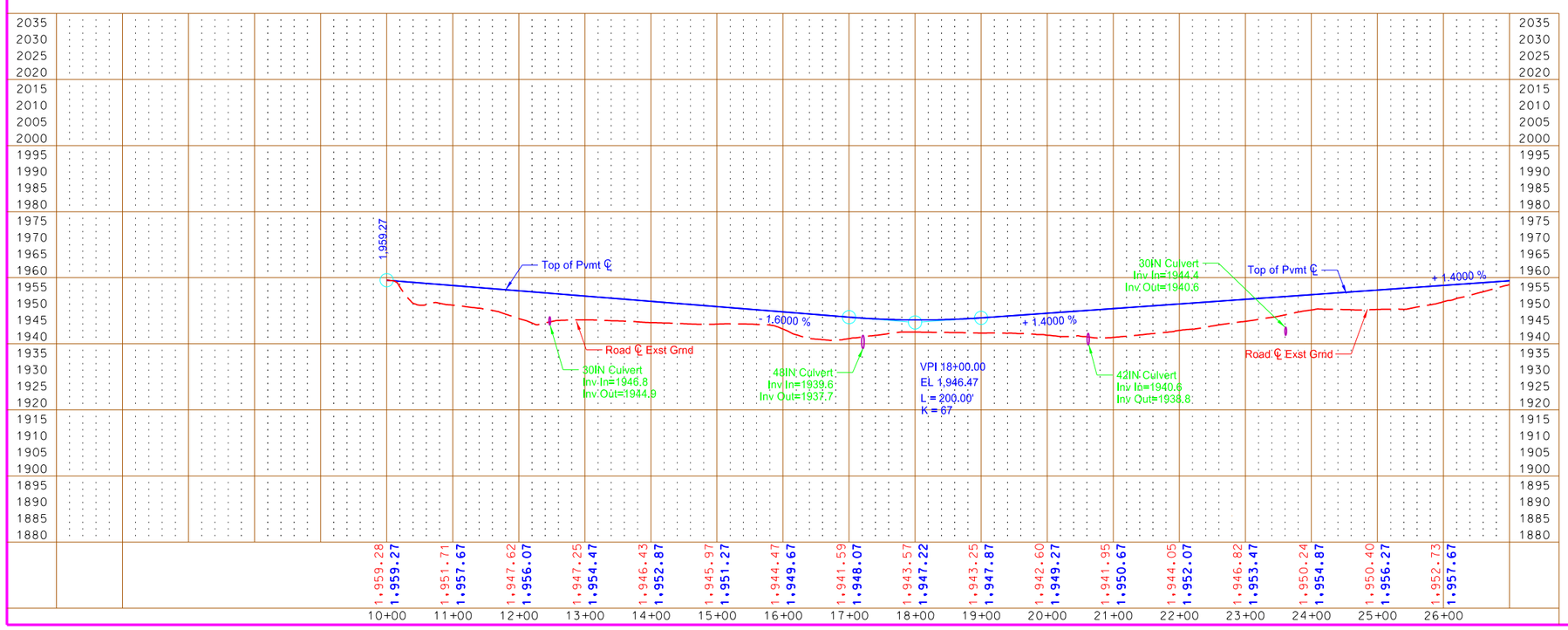

Utility Conflict Legend

- Conflict with Utility Pole / Overhead Electric line
- Conflict with Gasline Utility
- Conflict with Buried Waterline
- Conflict with Buried Telephone / Fiber Optic Cable

N

0 100 200
Scale in Feet

This document is preliminary and not for construction or implementation purposes.

PRELIMINARY

Plan & Profile
Sta 10+00 to 26+00
ND 23B
Northeast Truck Reliever Route
New Town, ND

STATE	PROJECT NO.	SECTION NO.	SHEET NO.
ND	SOIA-SAP-7-023(037)927	60	2

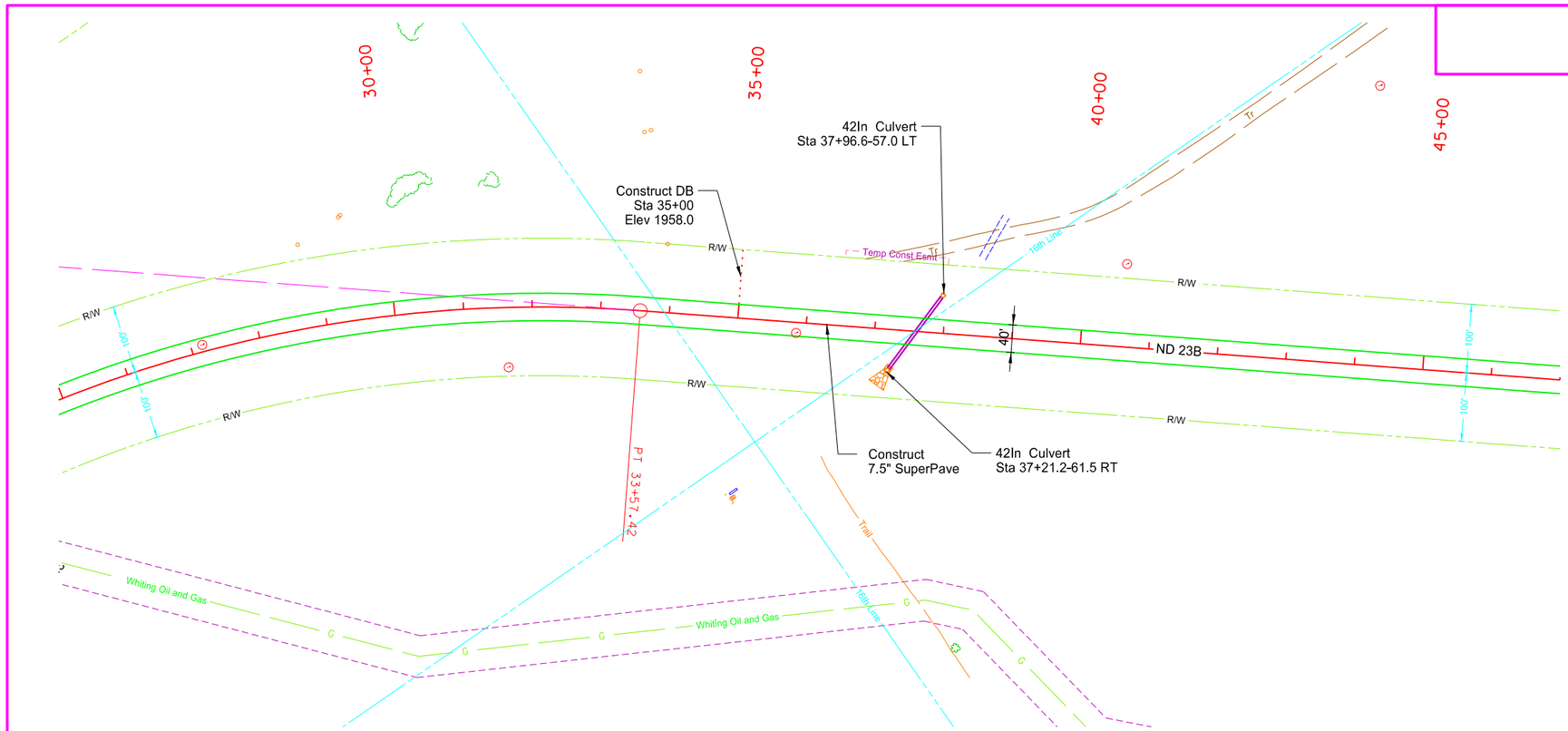

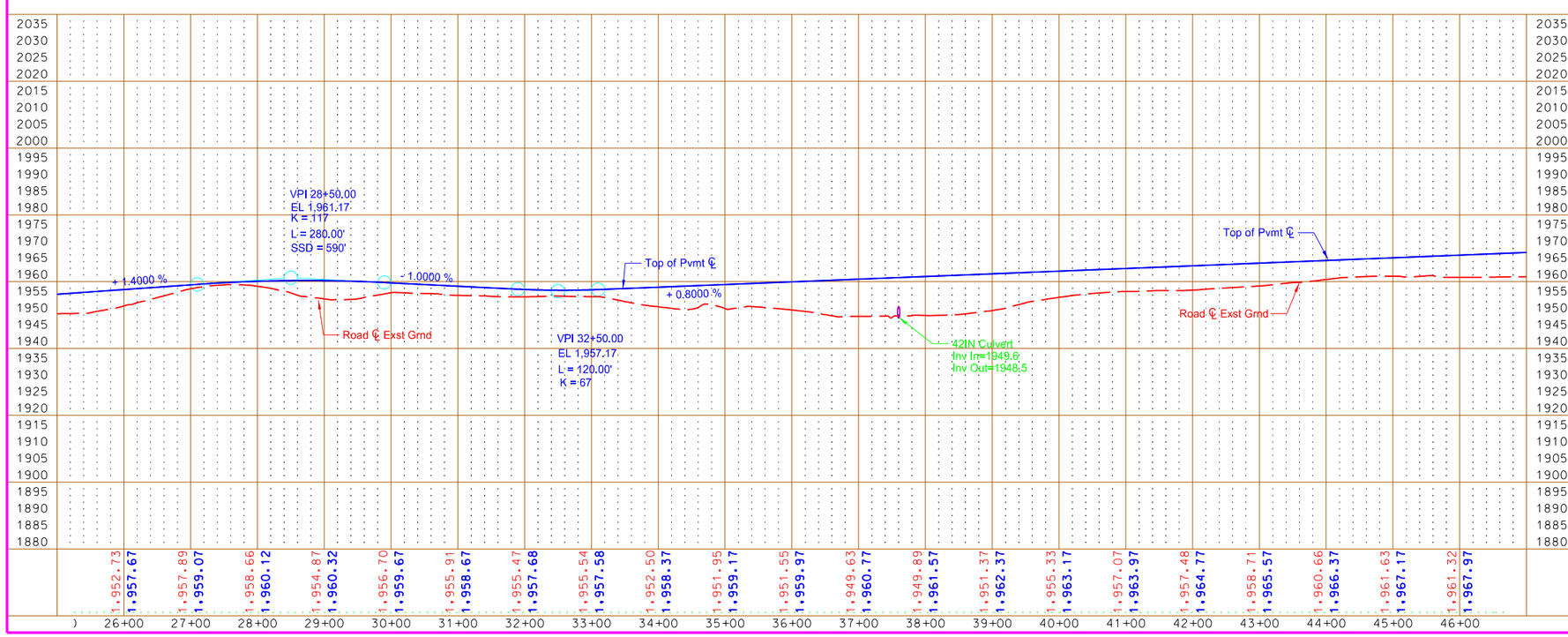

Utility Conflict Legend

- Conflict with Utility Pole / Overhead Electric line
- Conflict with Gasline Utility
- Conflict with Buried Waterline
- Conflict with Buried Telephone / Fiber Optic Cable

N

0 100 200
Scale in Feet

This document is preliminary and not for construction or implementation purposes.

PRELIMINARY

Plan & Profile
Sta 26+00 to 46+00
ND 23B
Northeast Truck Reliever Route
New Town, ND

STATE	PROJECT NO.	SECTION NO.	SHEET NO.
ND	SOIA-SAP-7-023(037)927	60	3

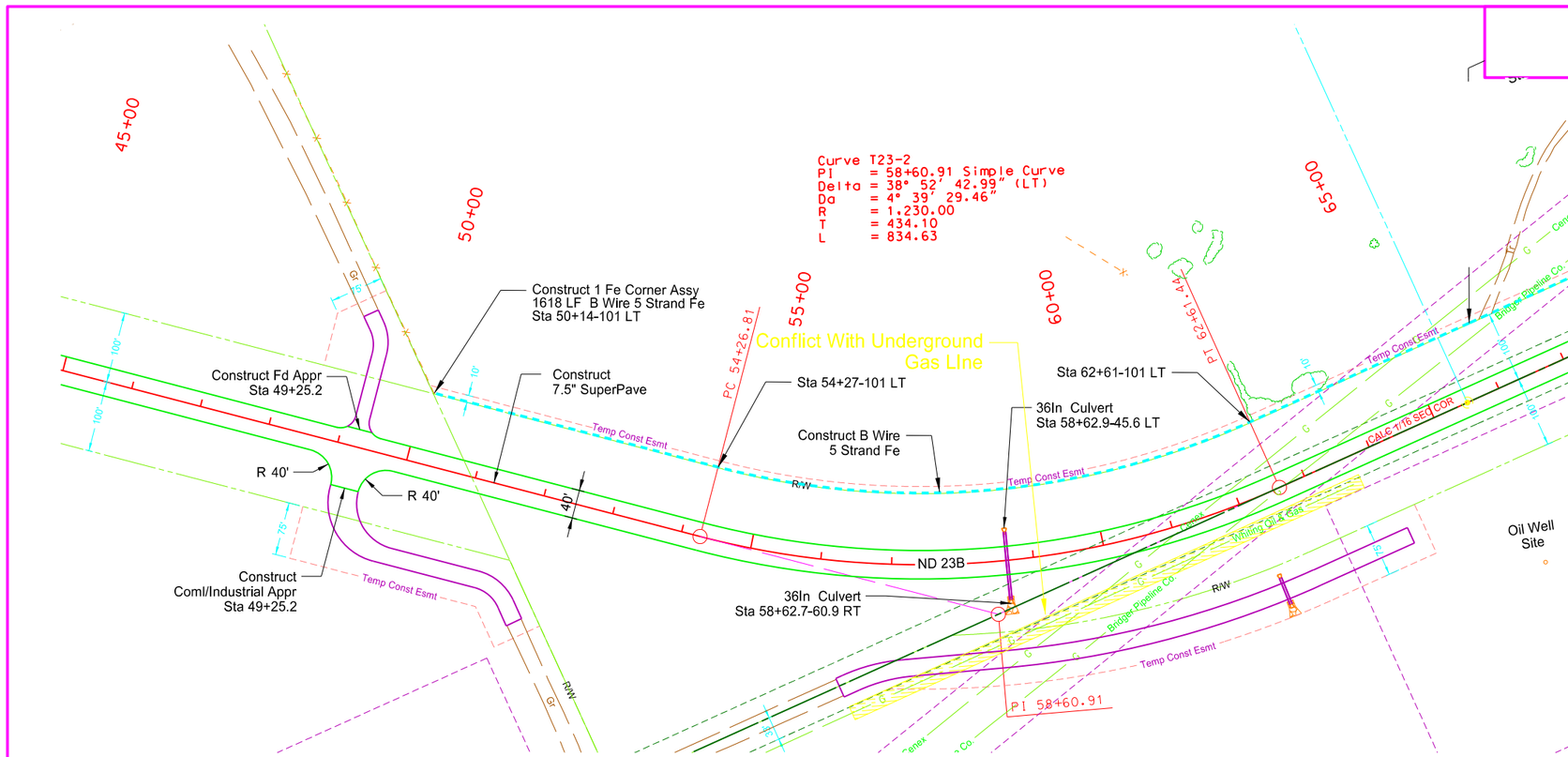

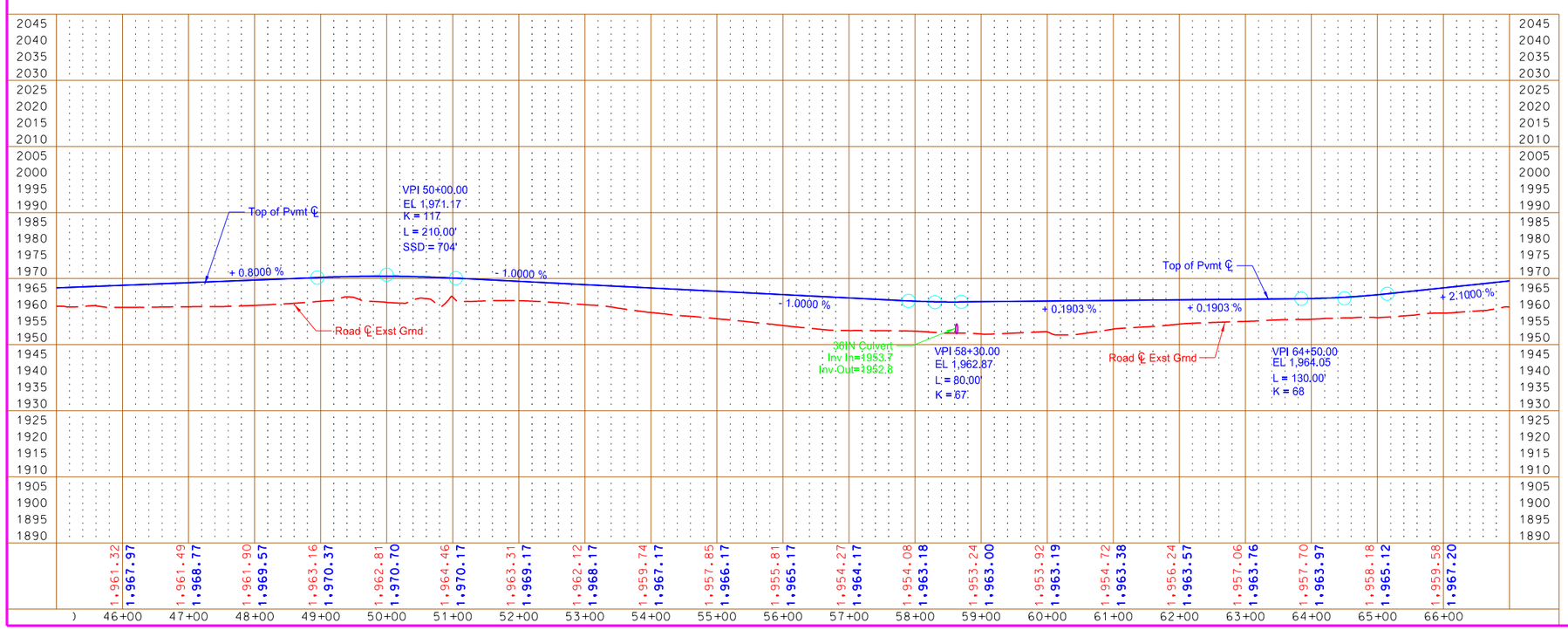

Utility Conflict Legend

- Conflict with Utility Pole / Overhead Electric line
- Conflict with Gasline Utility
- Conflict with Buried Waterline
- Conflict with Buried Telephone / Fiber Optic Cable

N

0 100 200
Scale in Feet

This document is preliminary and not for construction or implementation purposes.

PRELIMINARY

Plan & Profile
Sta 46+00 to 66+00
ND 23B
Northeast Truck Reliever Route
New Town, ND

4/17/2013 6:55:35 PM mark.anderson O:\Offices\EGF\7-023(037)\Design\Sheets\Util_conflicts\060PP_003_T23_util_conflicts.dgn

STATE	PROJECT NO.	SECTION NO.	SHEET NO.
ND	SOIA-SAP-7-023(037)927	60	4

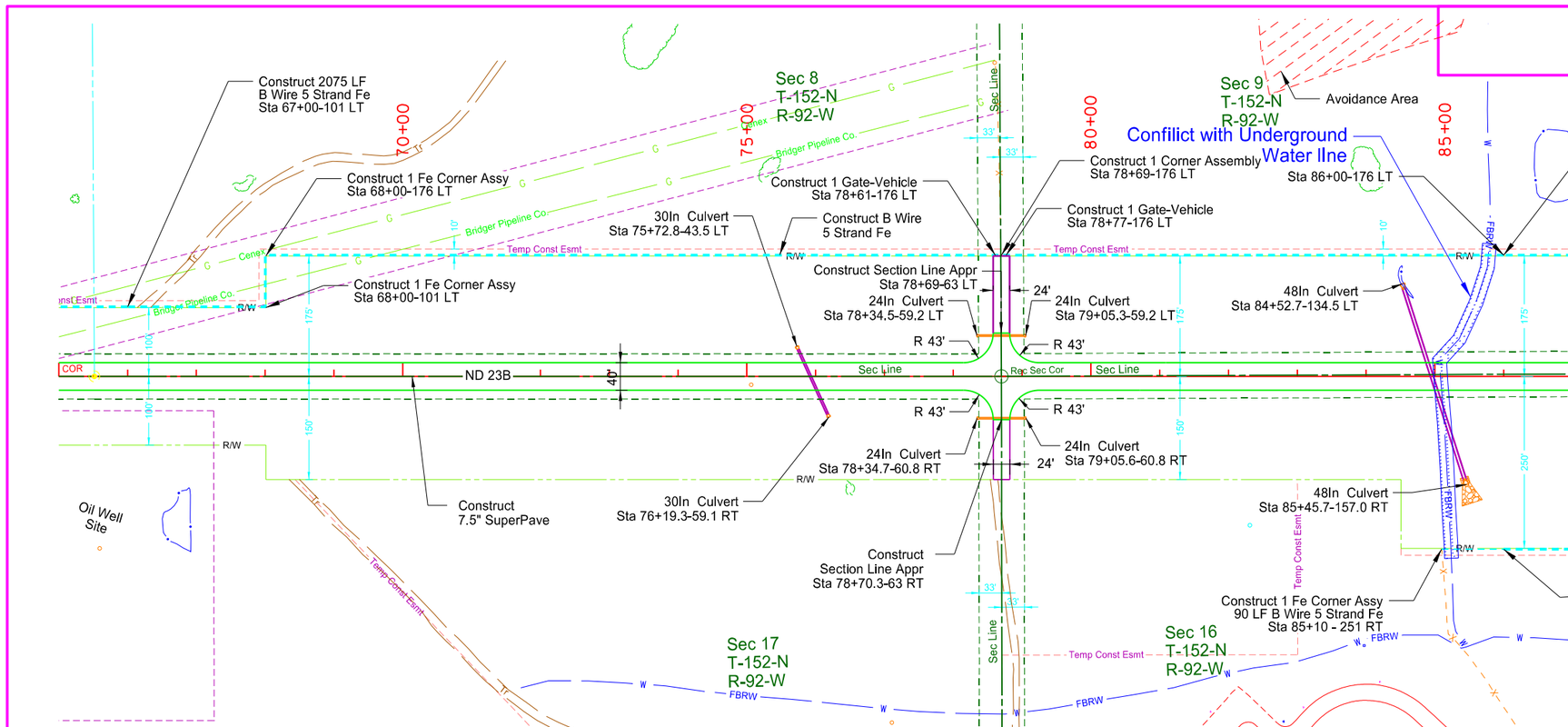

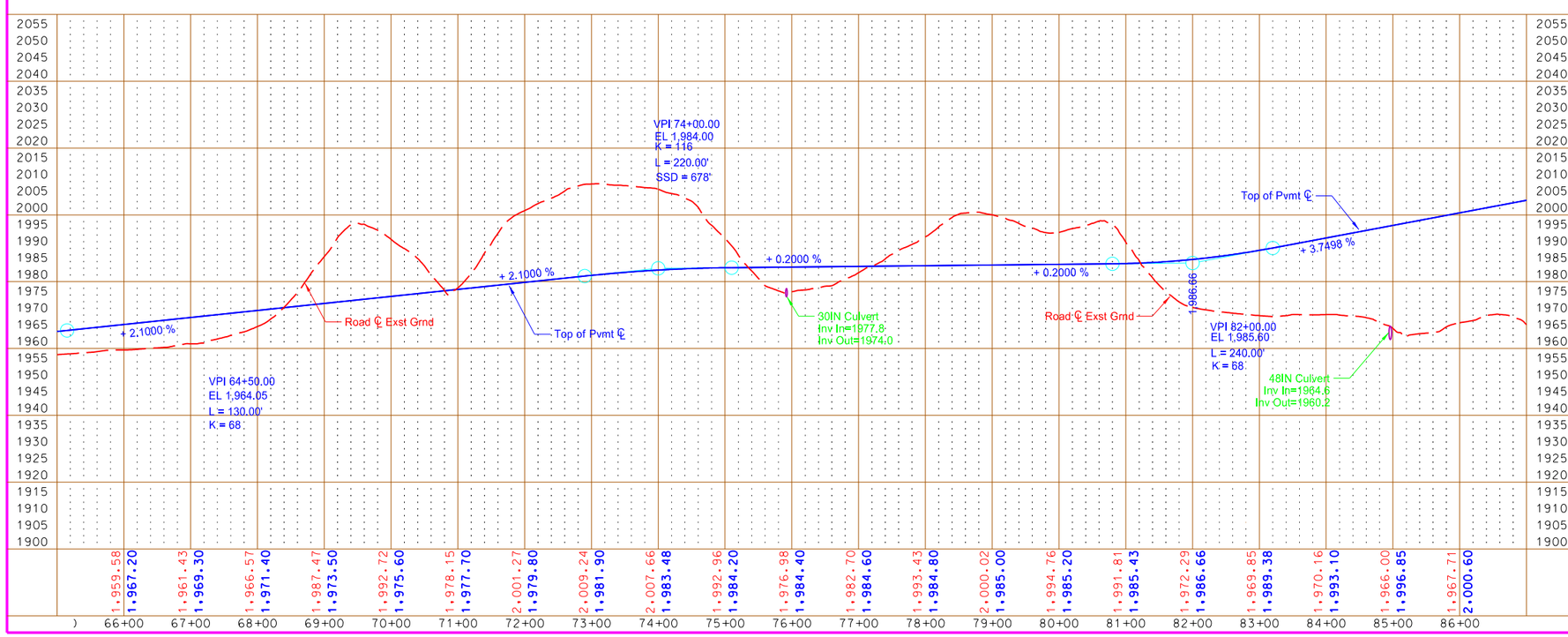

Utility Conflict Legend

- Conflict with Utility Pole / Overhead Electric line
- Conflict with Gasline Utility
- Conflict with Buried Waterline
- Conflict with Buried Telephone / Fiber Optic Cable

N

0 100 200
Scale in Feet

This document is preliminary and not for construction or implementation purposes.

PRELIMINARY

Plan & Profile
Sta 66+00 to 86+00
ND 23B
Northeast Truck Reliever Route
New Town, ND

STATE	PROJECT NO.	SECTION NO.	SHEET NO.
ND	SOIA-SAP-7-023(037)927	60	5

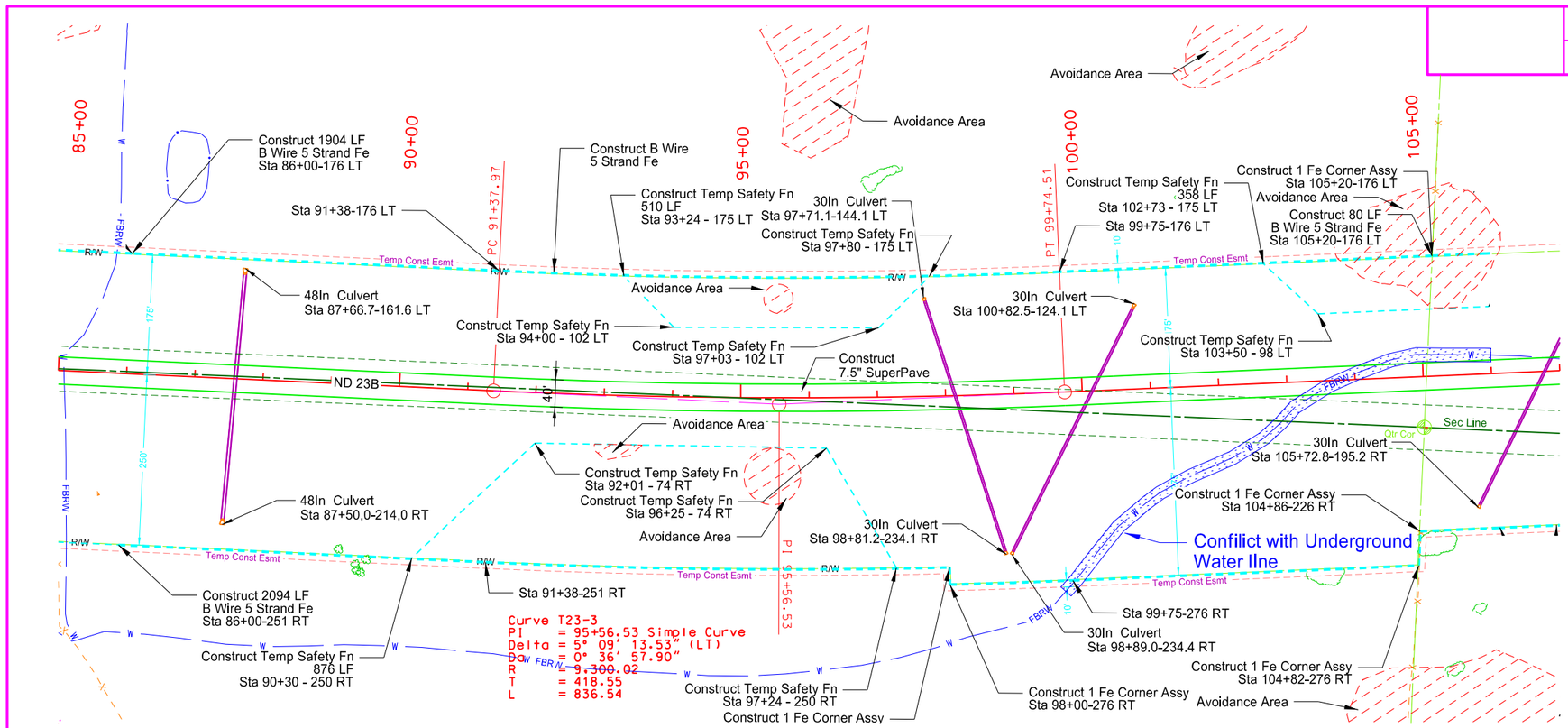

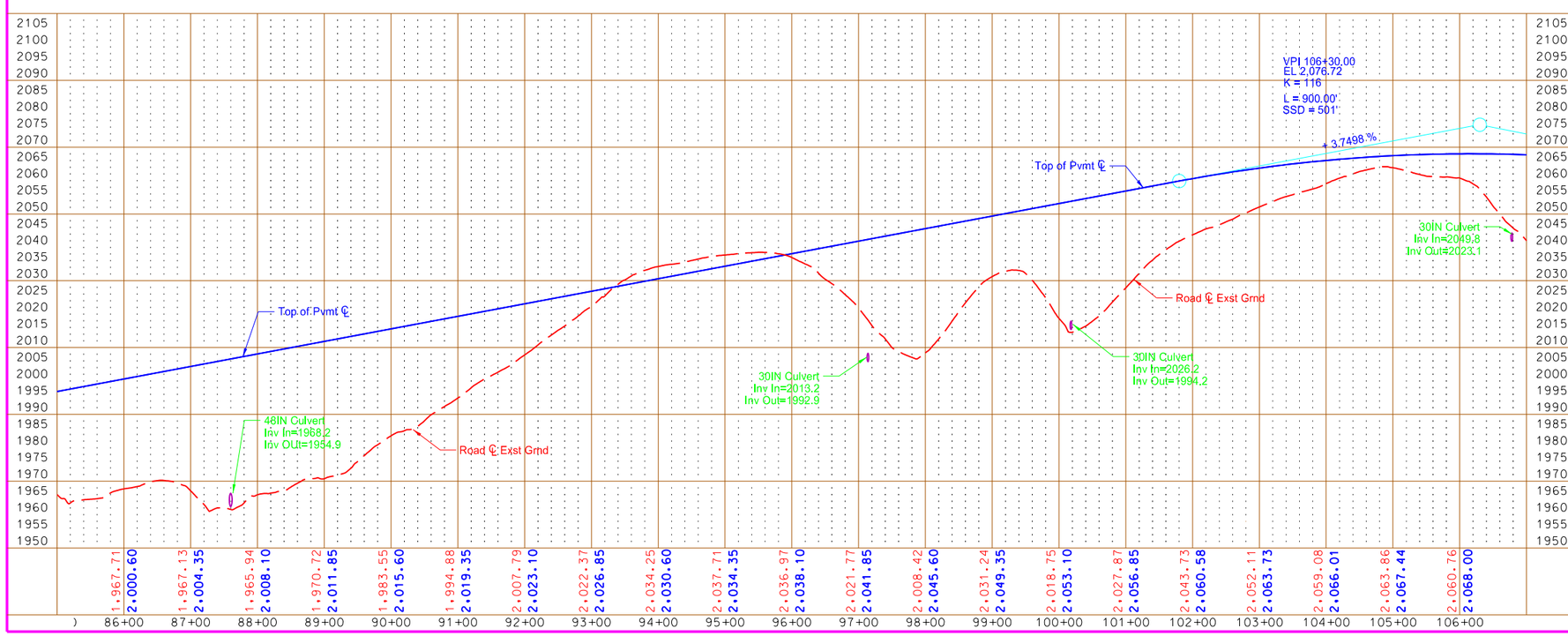

Utility Conflict Legend

- Conflict with Utility Pole / Overhead Electric line
- Conflict with Gasline Utility
- Conflict with Buried Waterline
- Conflict with Buried Telephone / Fiber Optic Cable

N

0 100 200
Scale in Feet

This document is preliminary and not for construction or implementation purposes.

PRELIMINARY

Plan & Profile
Sta 86+00 to 106+00
ND 23B
Northeast Truck Reliever Route
New Town, ND

STATE	PROJECT NO.	SECTION NO.	SHEET NO.
ND	SOIA-SAP-7-023(037)927	60	6

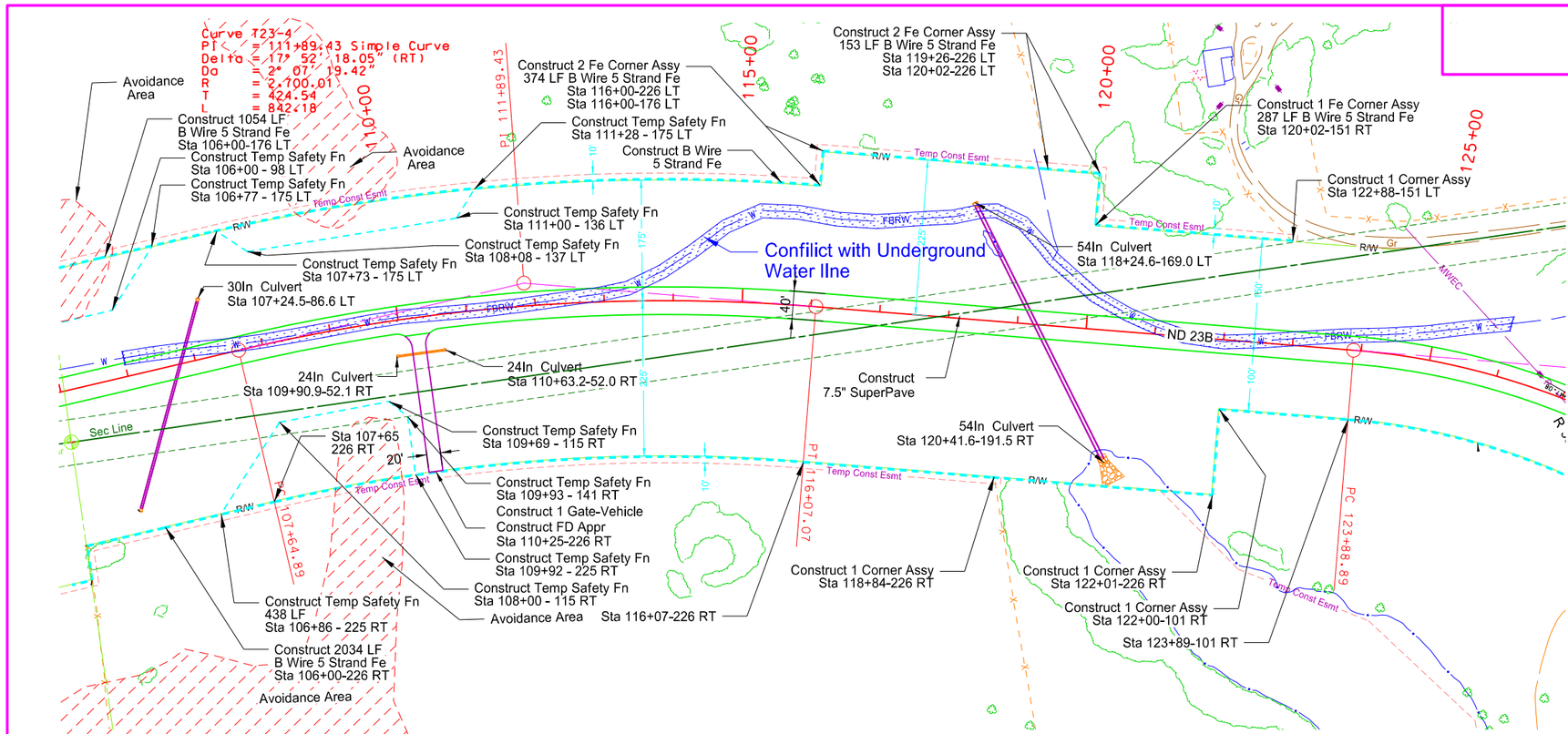

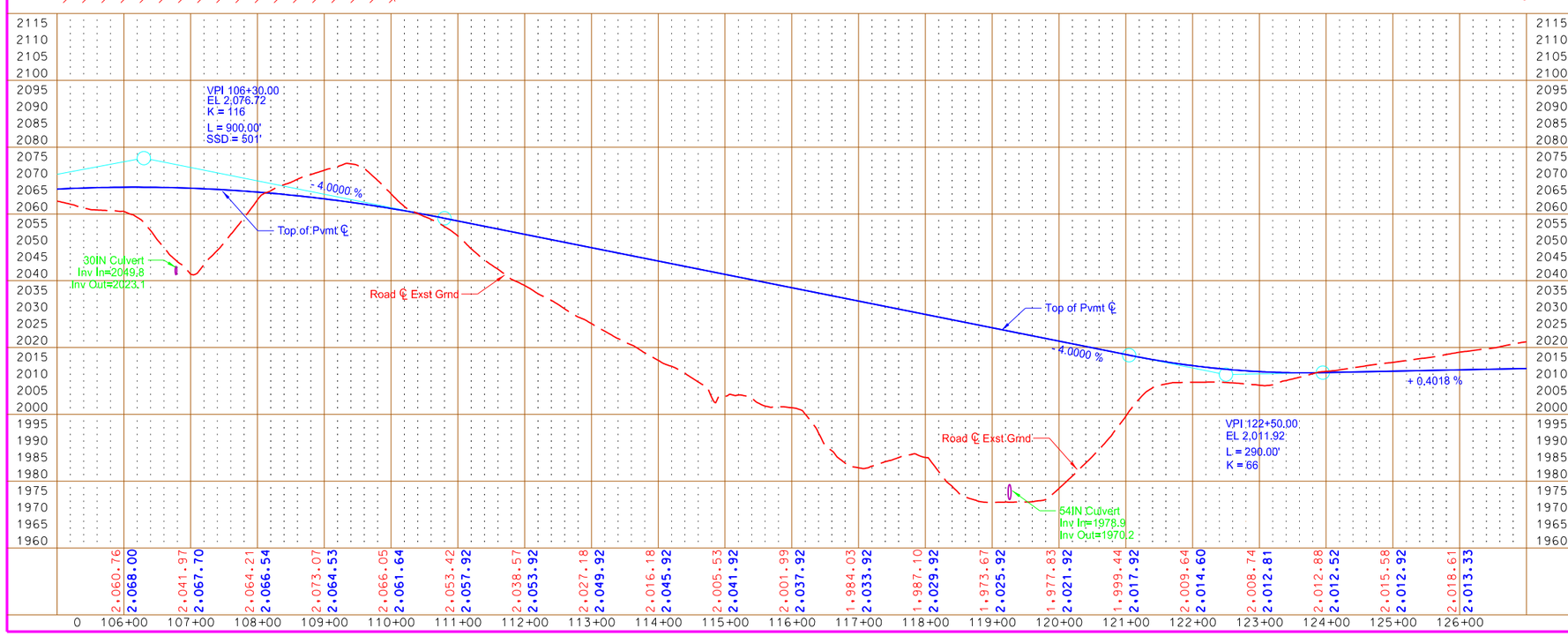

Utility Conflict Legend

- Conflict with Utility Pole / Overhead Electric line
- Conflict with Gasline Utility
- Conflict with Buried Waterline
- Conflict with Buried Telephone / Fiber Optic Cable

N

0 100 200
Scale in Feet

This document is preliminary and not for construction or implementation purposes.

PRELIMINARY

Plan & Profile
Sta 106+00 to 126+00
ND 23B
Northeast Truck Reliever Route
New Town, ND

STATE	PROJECT NO.	SECTION NO.	SHEET NO.
ND	SOIA-SAP-7-023(037)927	60	7

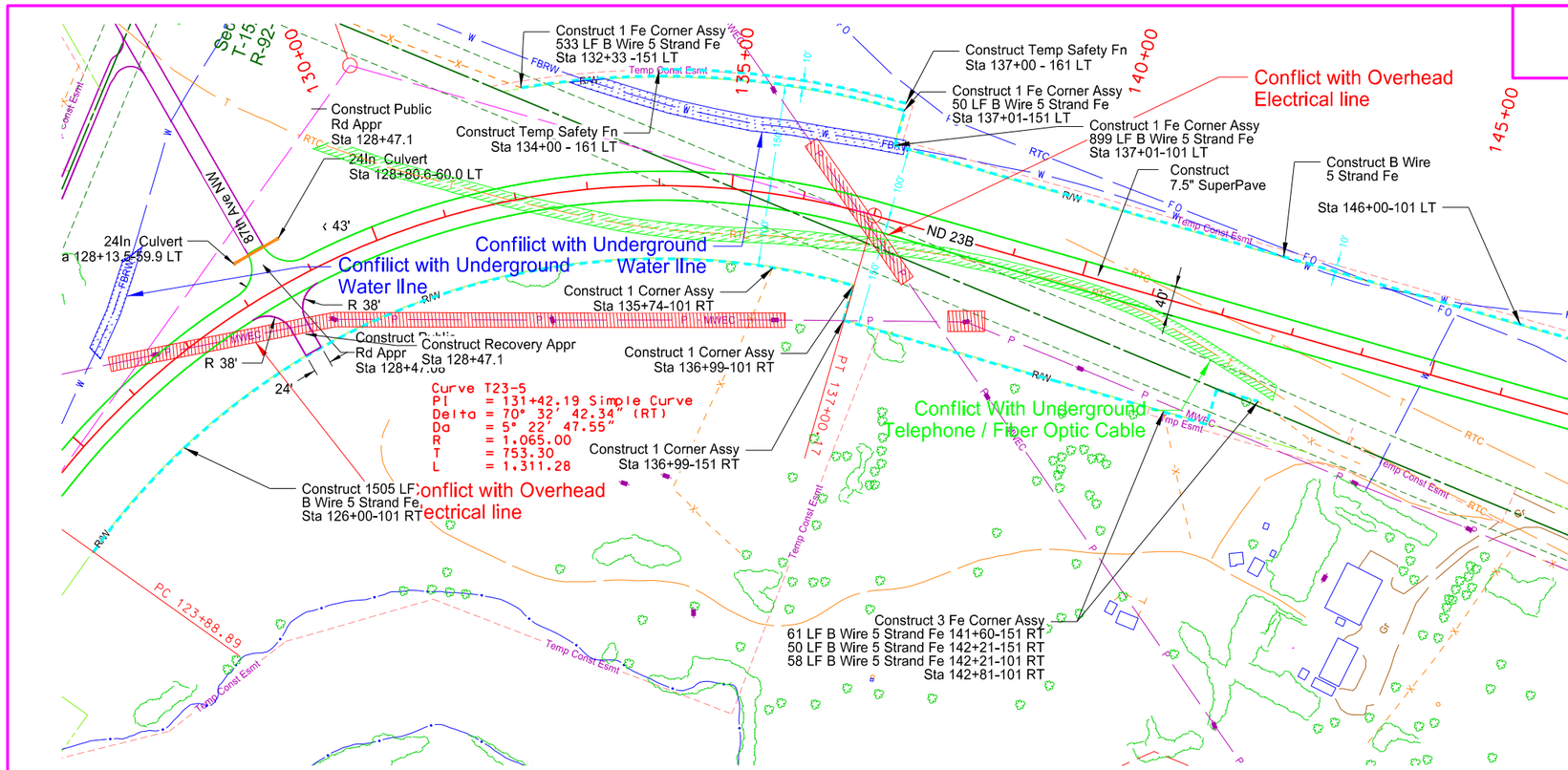

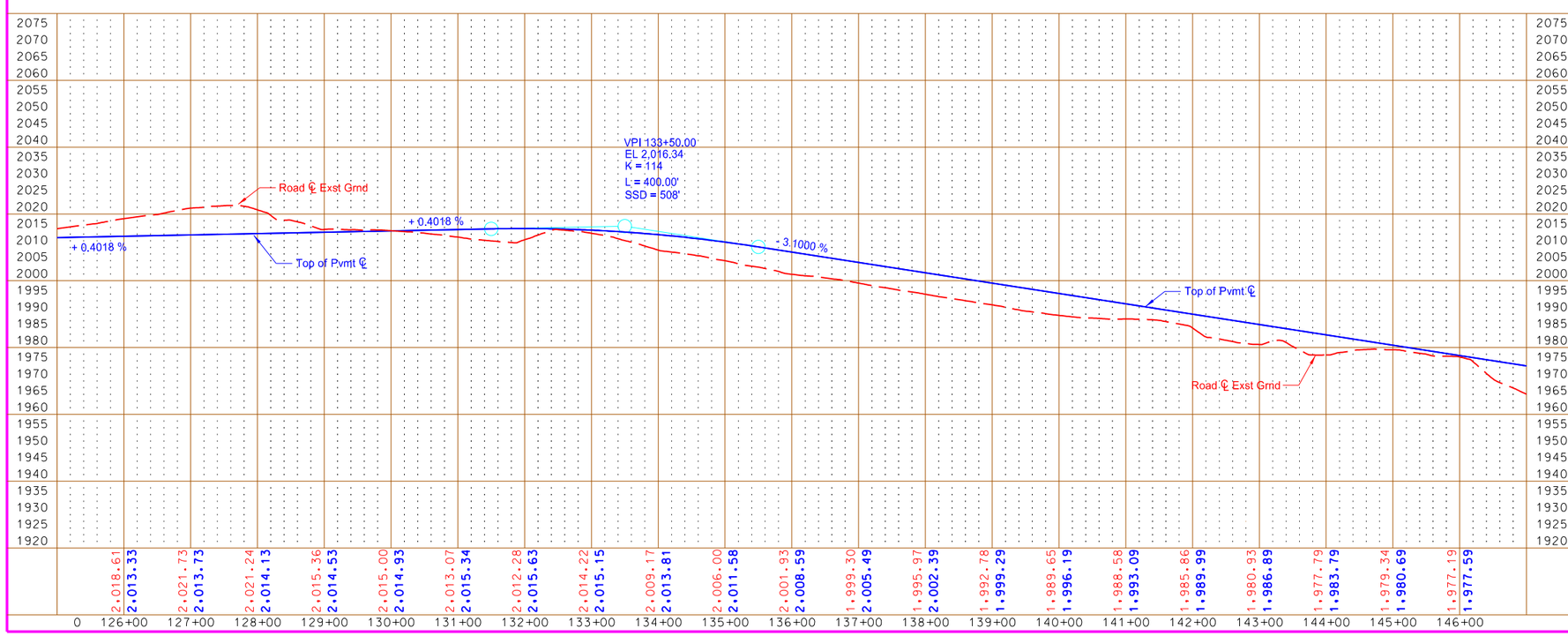

Utility Conflict Legend

- Conflict with Utility Pole / Overhead Electric line
- Conflict with Gasline Utility
- Conflict with Buried Waterline
- Conflict with Buried Telephone / Fiber Optic Cable

0 100 200
Scale in Feet

This document is preliminary and not for construction or implementation purposes.

PRELIMINARY

Plan & Profile
Sta 126+00 to 146+00
ND 23B
Northeast Truck Reliever Route
New Town, ND

4/17/2013 6:55:50 PM mark.anderson O:\Offices\EGF\7-023(037)\Design\Sheets\Util_conflicts\060PP_007_T23_util_conflicts.dgn

STATE	PROJECT NO.	SECTION NO.	SHEET NO.
ND	SOIA-SAP-7-023(037)927	60	8

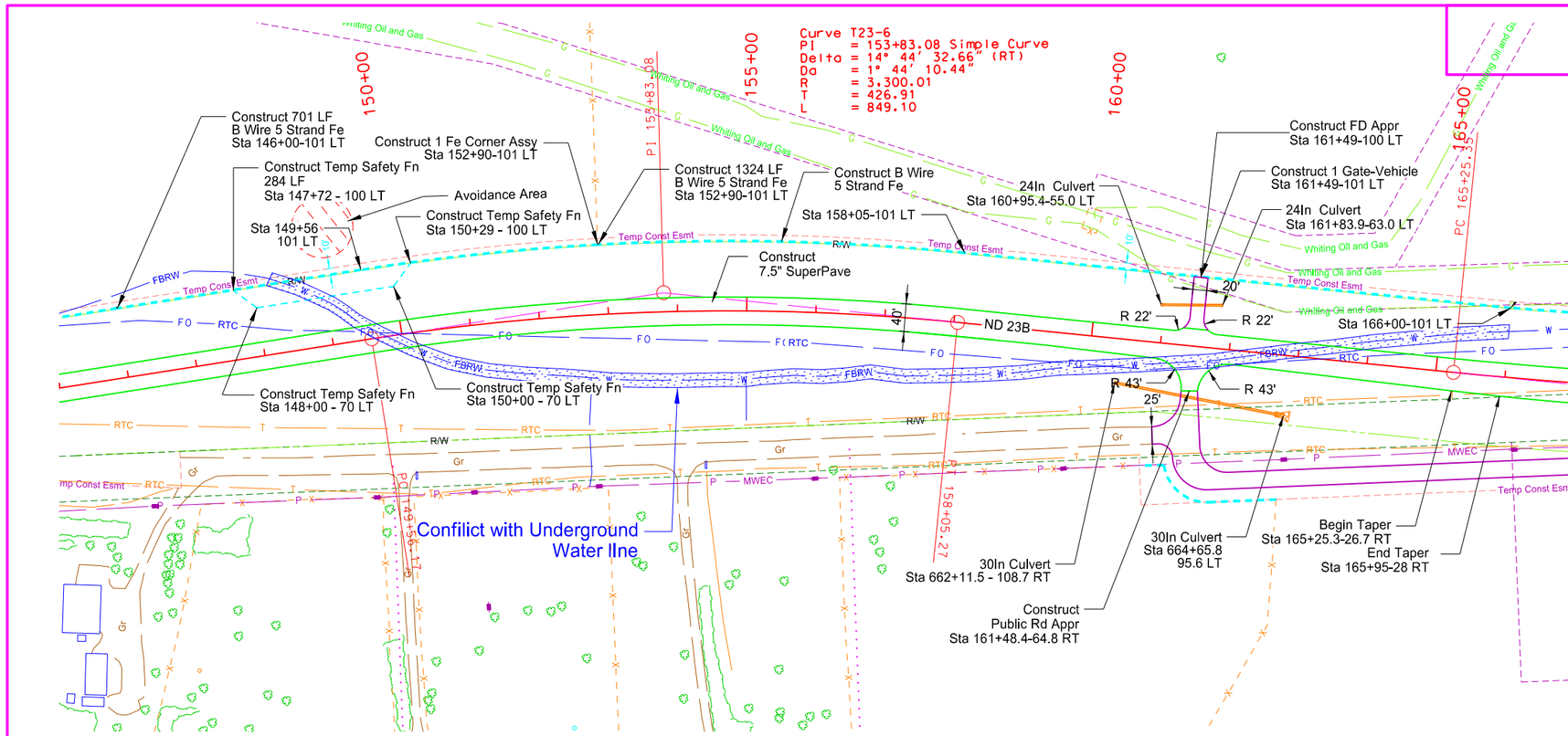

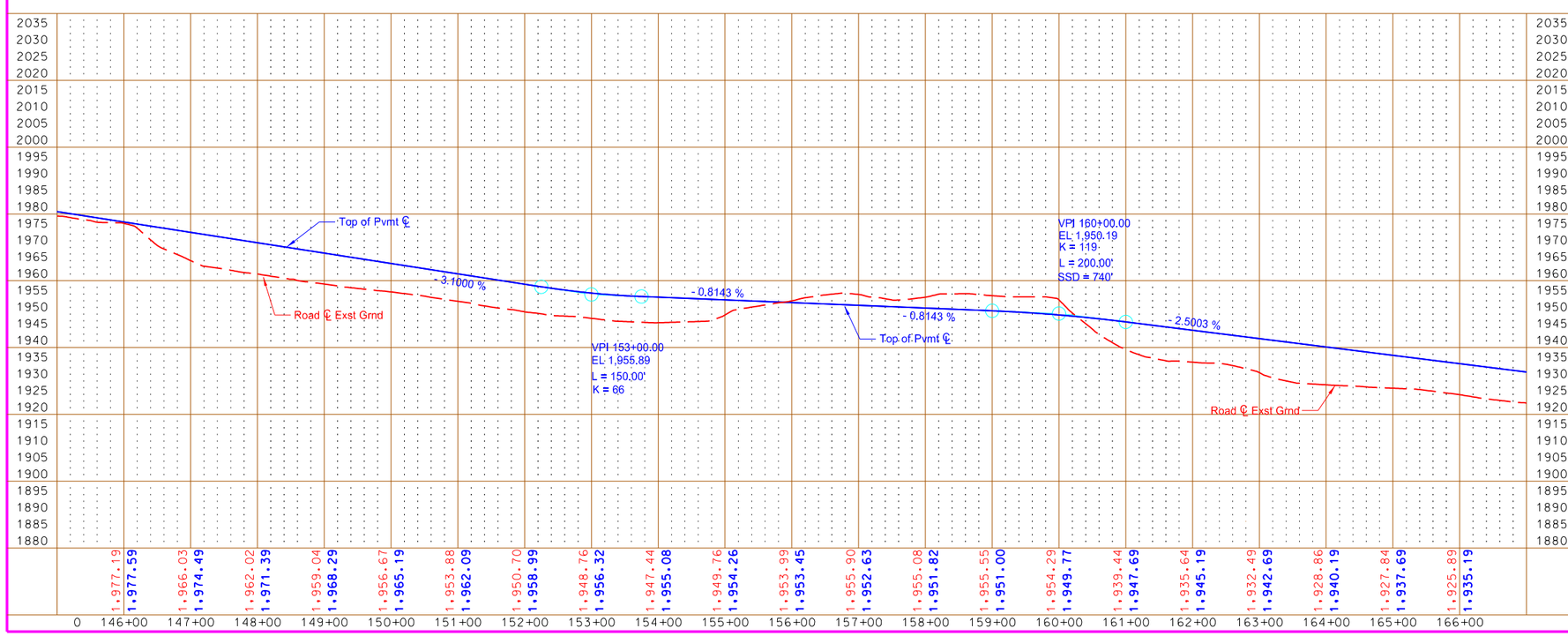

Utility Conflict Legend

- Conflict with Utility Pole / Overhead Electric line
- Conflict with Gasline Utility
- Conflict with Buried Waterline
- Conflict with Buried Telephone / Fiber Optic Cable

N

0 100 200
Scale in Feet

This document is preliminary and not for construction or implementation purposes.

PRELIMINARY

Plan & Profile
Sta 146+00 to 166+00
ND 23B
Northest Truck Reliever Route
New Town, ND

STATE	PROJECT NO.	SECTION NO.	SHEET NO.
ND	SOIA-SAP-7-023(037)927	60	9

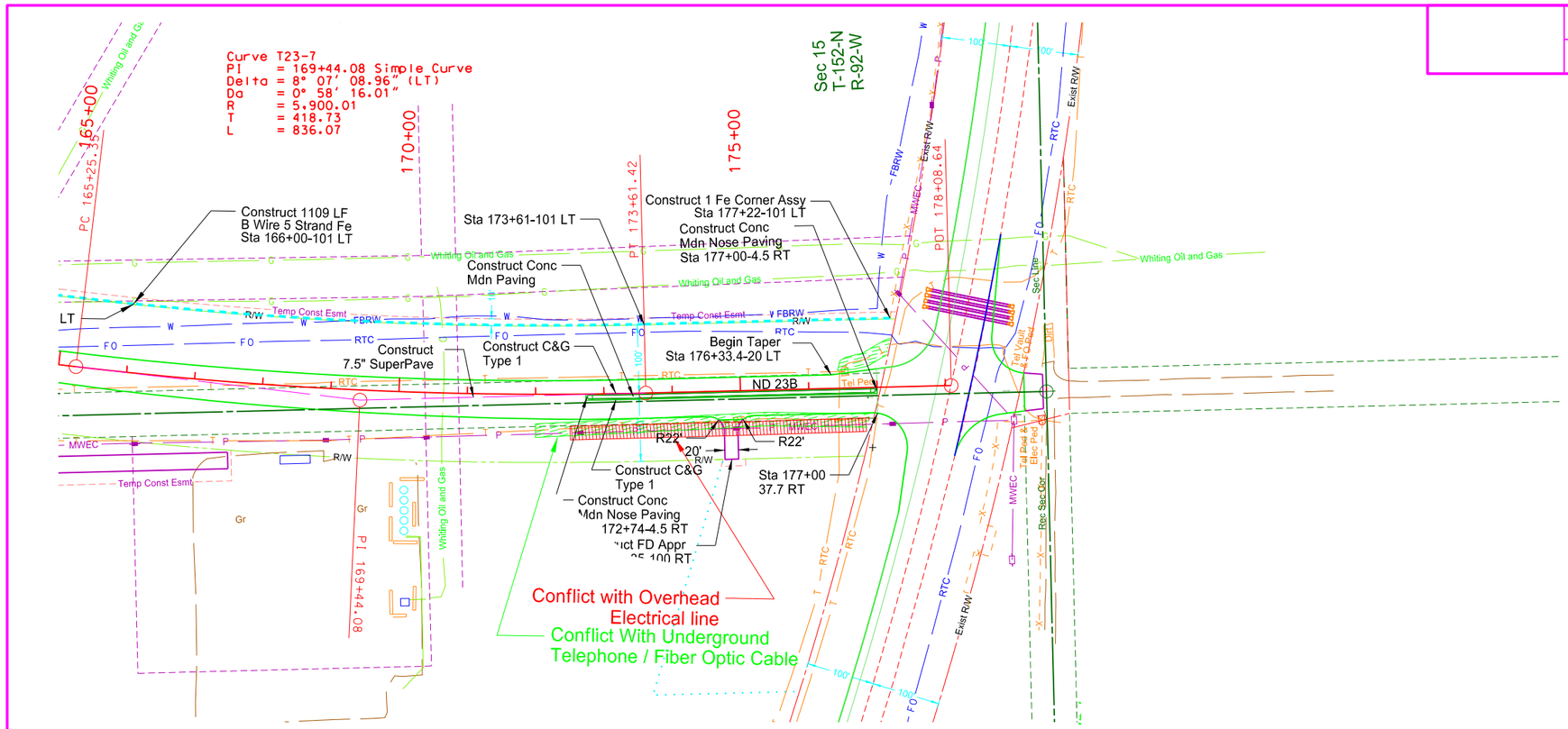

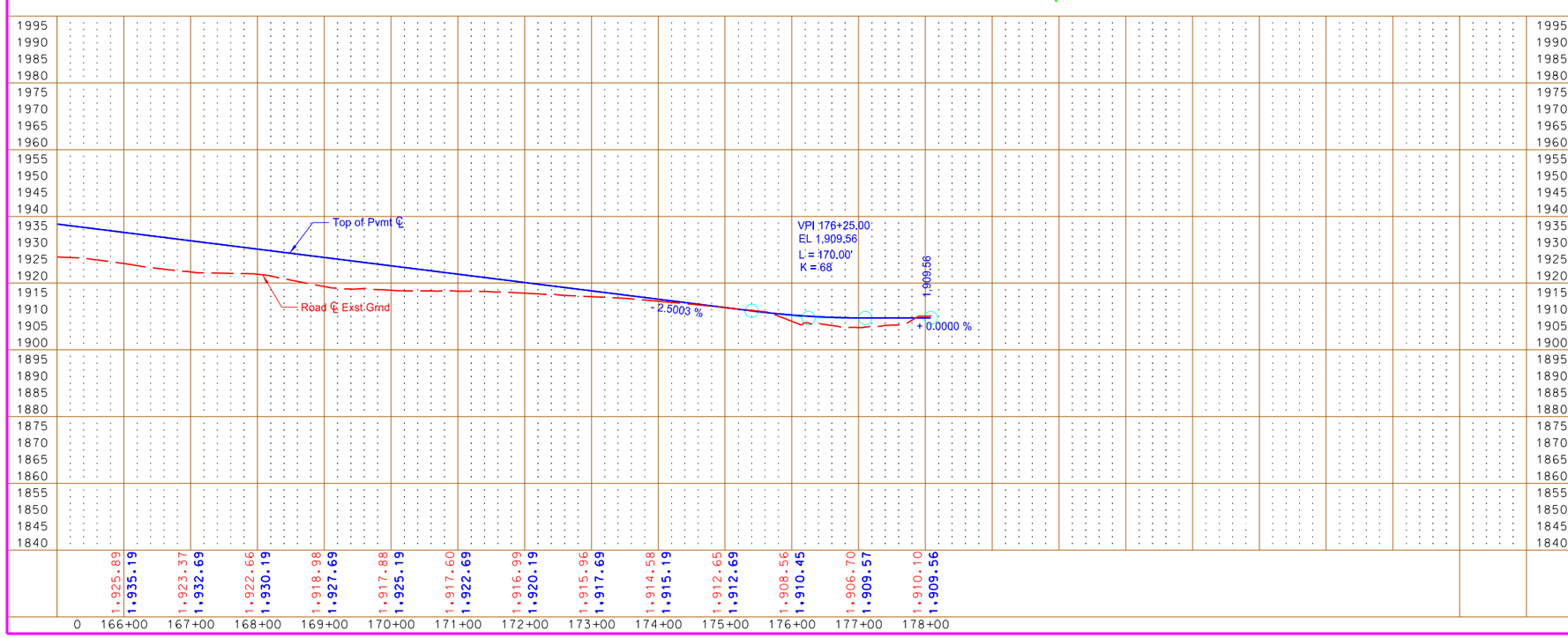

Utility Conflict Legend

- Conflict with Utility Pole / Overhead Electric line
- Conflict with Gasline Utility
- Conflict with Buried Waterline
- Conflict with Buried Telephone / Fiber Optic Cable

N

0 100 200
Scale in Feet

This document is preliminary and not for construction or implementation purposes.

PRELIMINARY

Plan & Profile
Sta 166+00 to 178+00
ND 23B
Northeast Truck Reliever Route
New Town, ND

STATE	PROJECT NO.	SECTION NO.	SHEET NO.
ND	SOIA-SAP-7-023(037)927	60	10

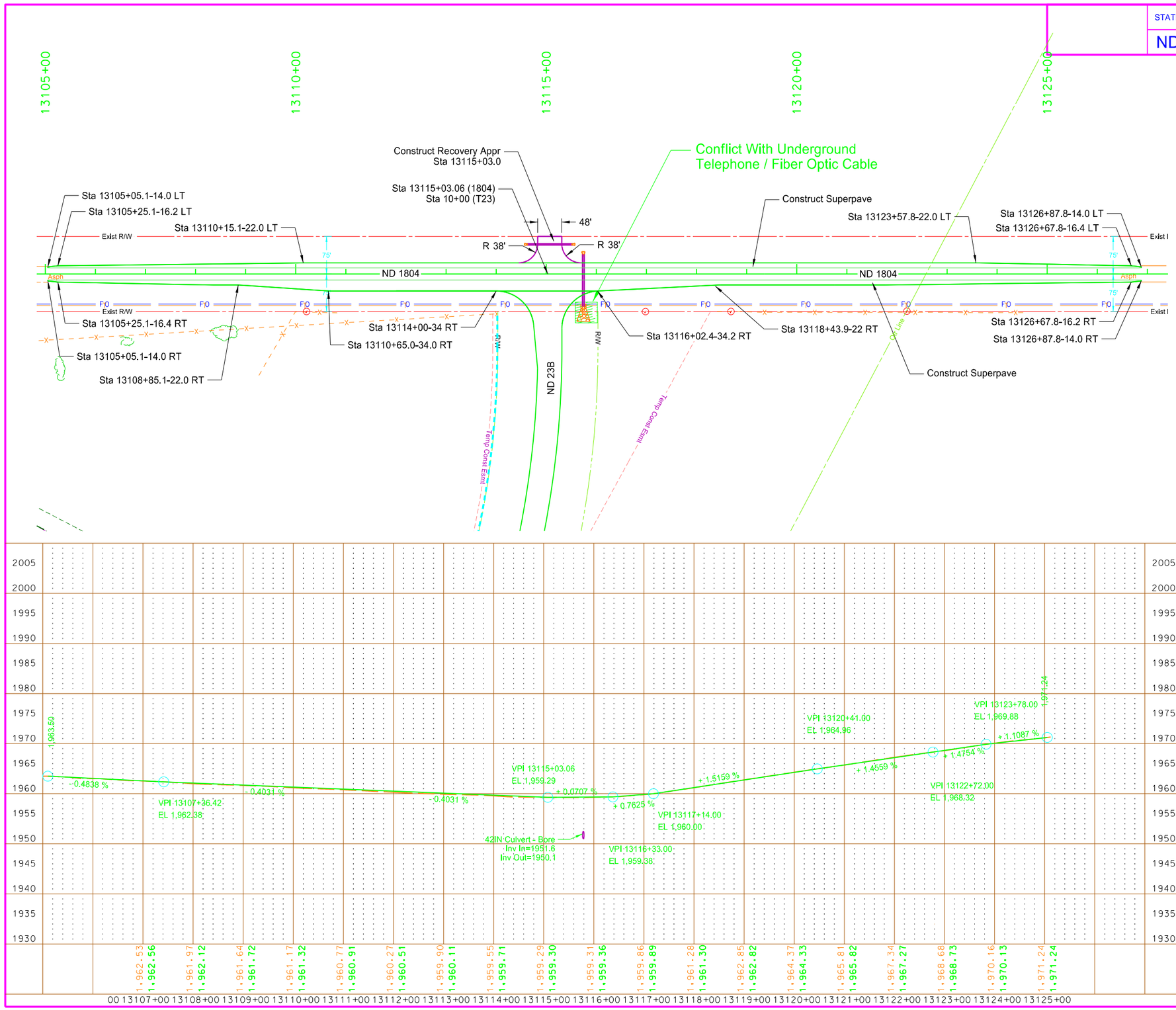

Utility Conflict Legend

- Conflict with Utility Pole / Overhead Electric line
- Conflict with Gasline Utility
- Conflict with Buried Waterline
- Conflict with Buried Telephone / Fiber Optic Cable

0 100 200
Scale in Feet

This document is preliminary and not for construction or implementation purposes.

PRELIMINARY

Plan & Profile
ND Hwy 1804
Sta 13107+36.42 to 13124+89.73
ND 23B
Northeast Truck Reliever Route
New Town, ND

STATE	PROJECT NO.	SECTION NO.	SHEET NO.
ND	SOIA-SAP-7-023(037)927	60	11

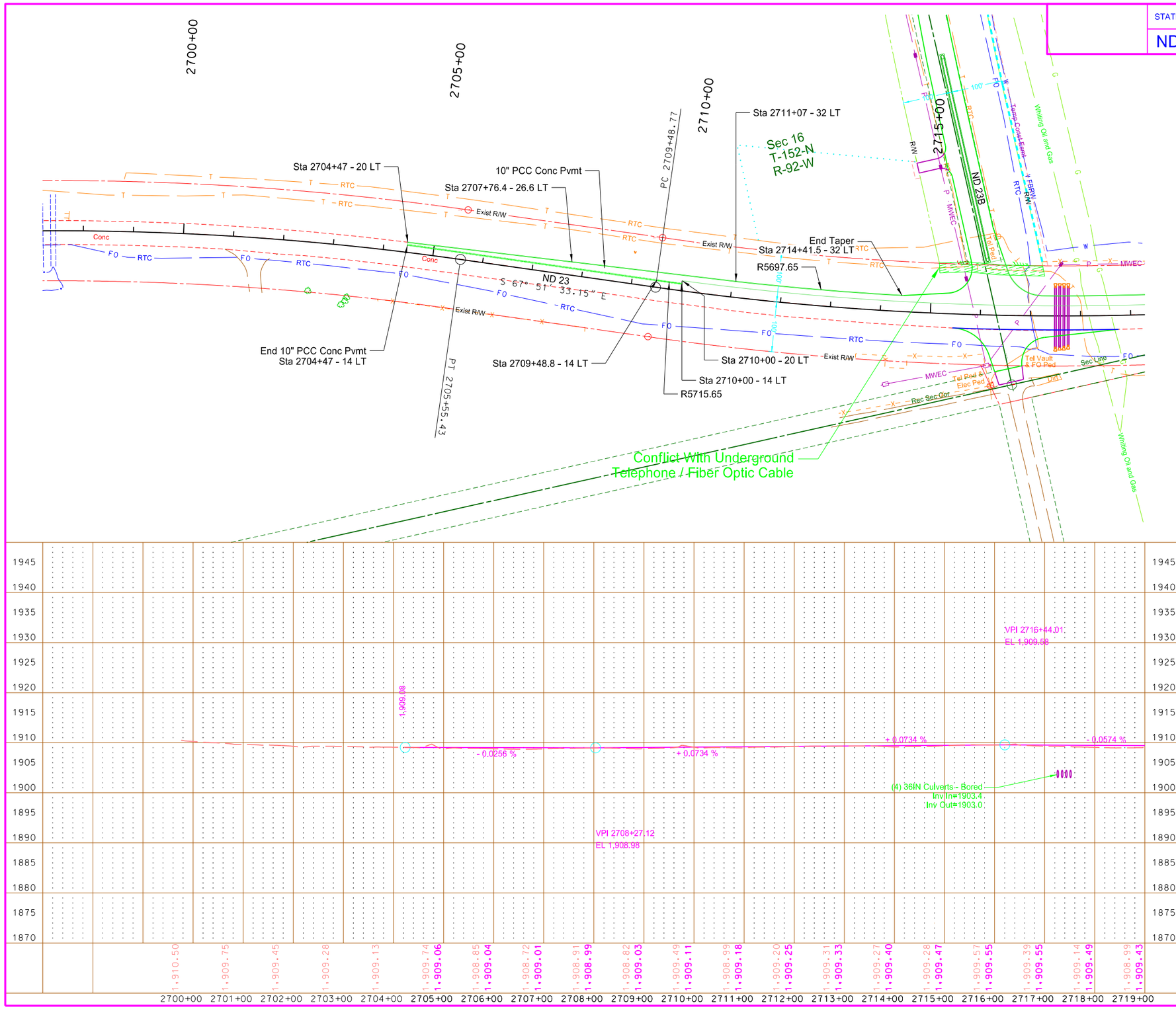

Utility Conflict Legend

- Conflict with Utility Pole / Overhead Electric line
- Conflict with Gasline Utility
- Conflict with Buried Waterline
- Conflict with Buried Telephone / Fiber Optic Cable

N

0 100 200
Scale in Feet

This document is preliminary and not for construction or implementation purposes.

PRELIMINARY

Plan & Profile
Sta 2700+00 to 2714+41.5
ND 23B
Northeast Truck Reliever Route
New Town, ND

4/17/2013 6:56:04 PM mark.anderson O:\Offices\EGF\7-023(037)\Design\Sheets\Util_conflicts\060PP_011_23_util_conflicts.dgn

STATE	PROJECT NO.	SECTION NO.	SHEET NO.
ND	SOIA-SAP-7-023(037)927	60	12

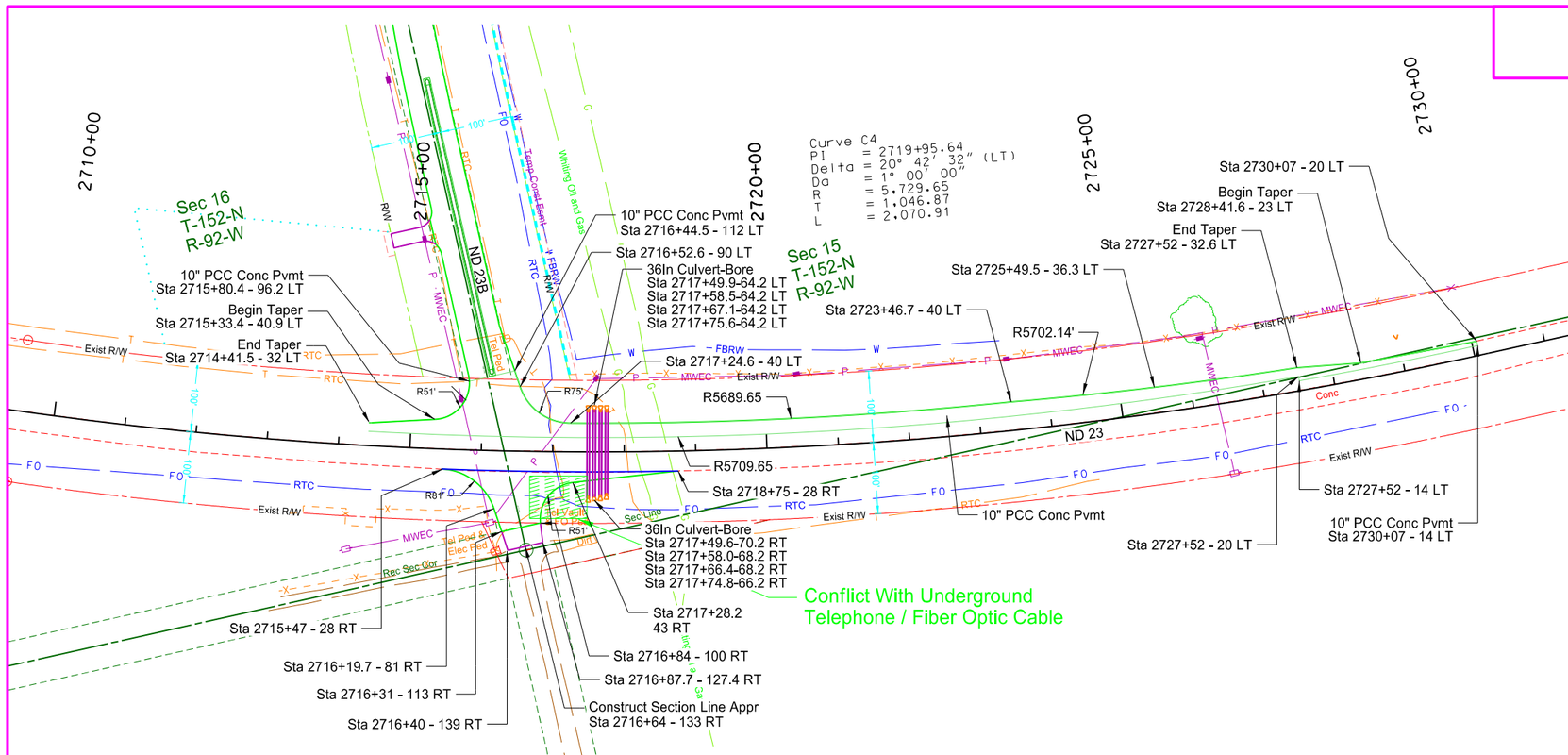

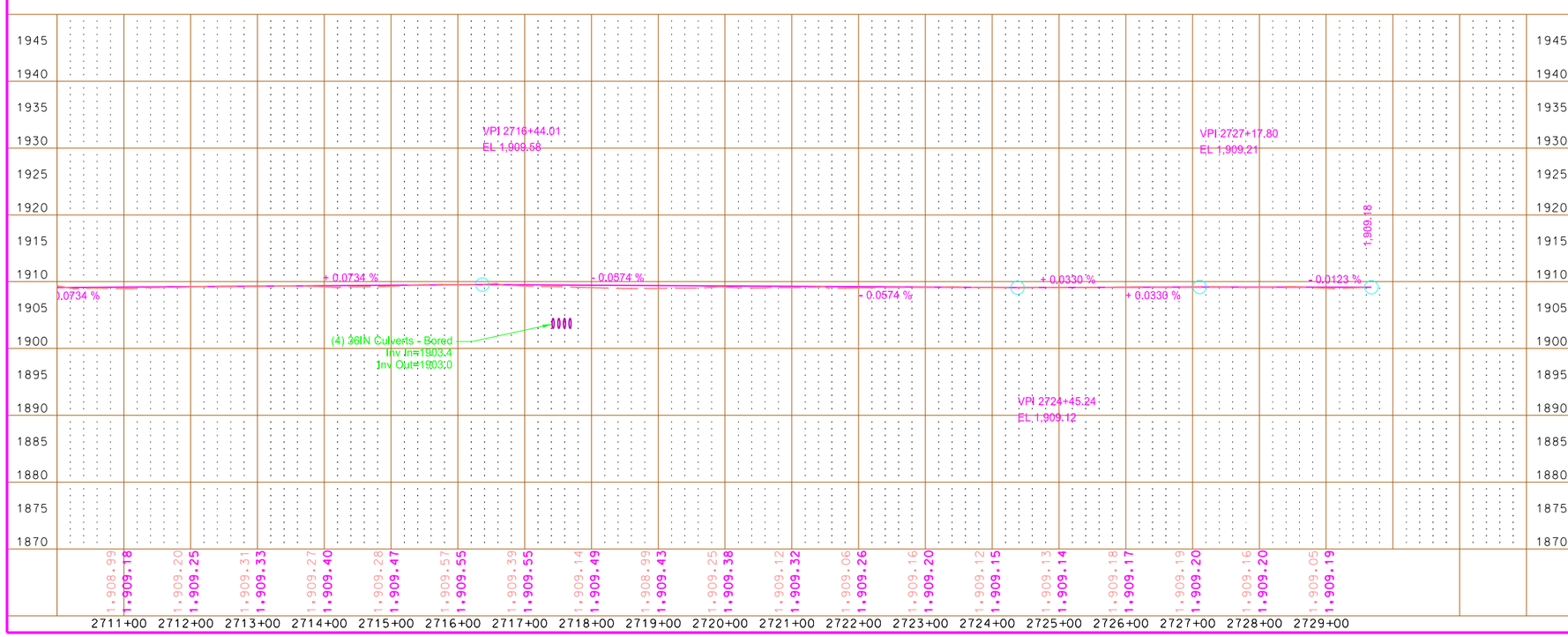

Utility Conflict Legend

- Conflict with Utility Pole / Overhead Electric line
- Conflict with Gasline Utility
- Conflict with Buried Waterline
- Conflict with Buried Telephone / Fiber Optic Cable

N

0 100 200
Scale in Feet

This document is preliminary and not for construction or implementation purposes.

PRELIMINARY

Plan & Profile
Sta 2714+41.5 to 2730+08.0
ND 23B
Northeast Truck Reliever Route
New Town, ND

STATE	PROJECT NO.	SECTION NO.	SHEET NO.
ND	SOIA-SAP-7-023(037)927	60	13

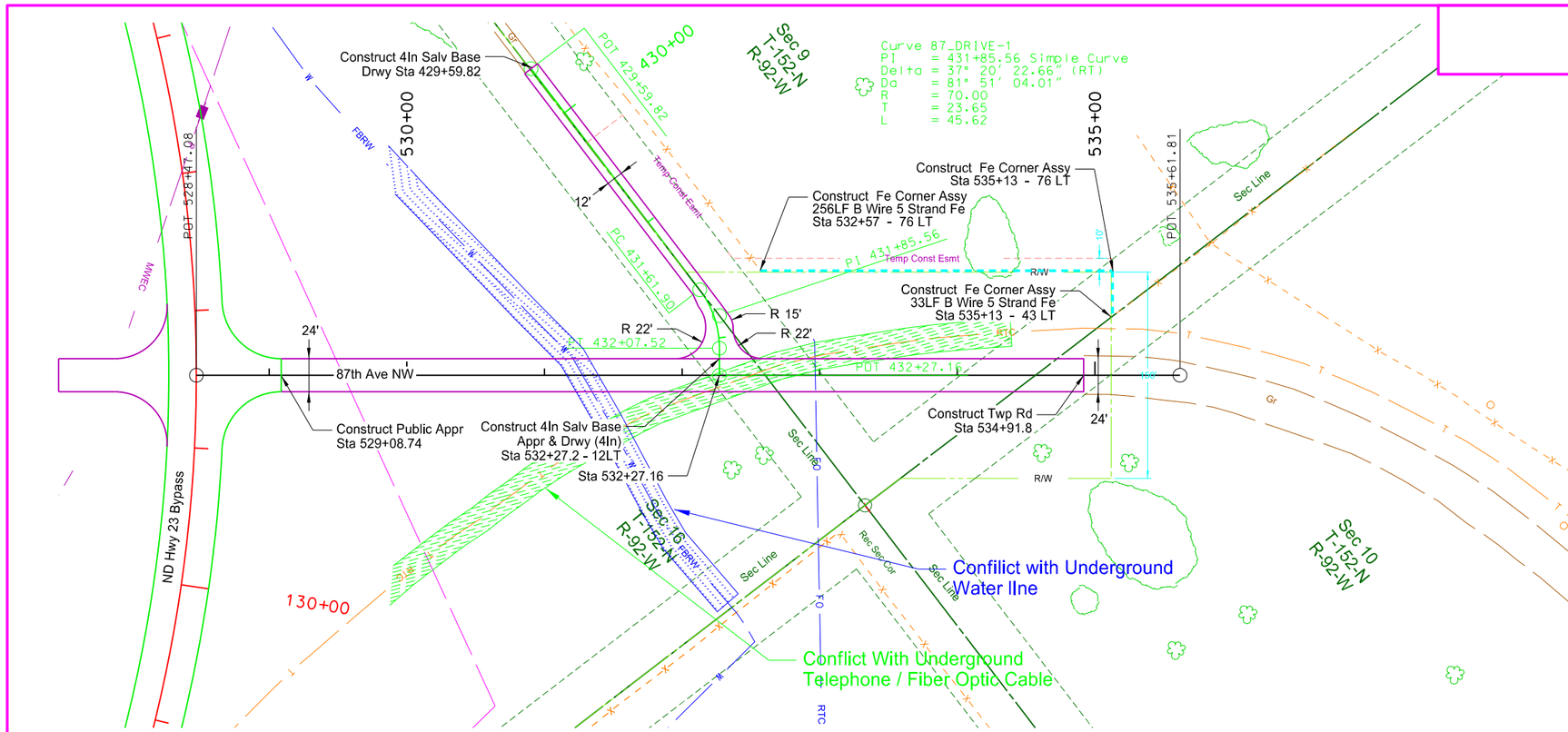

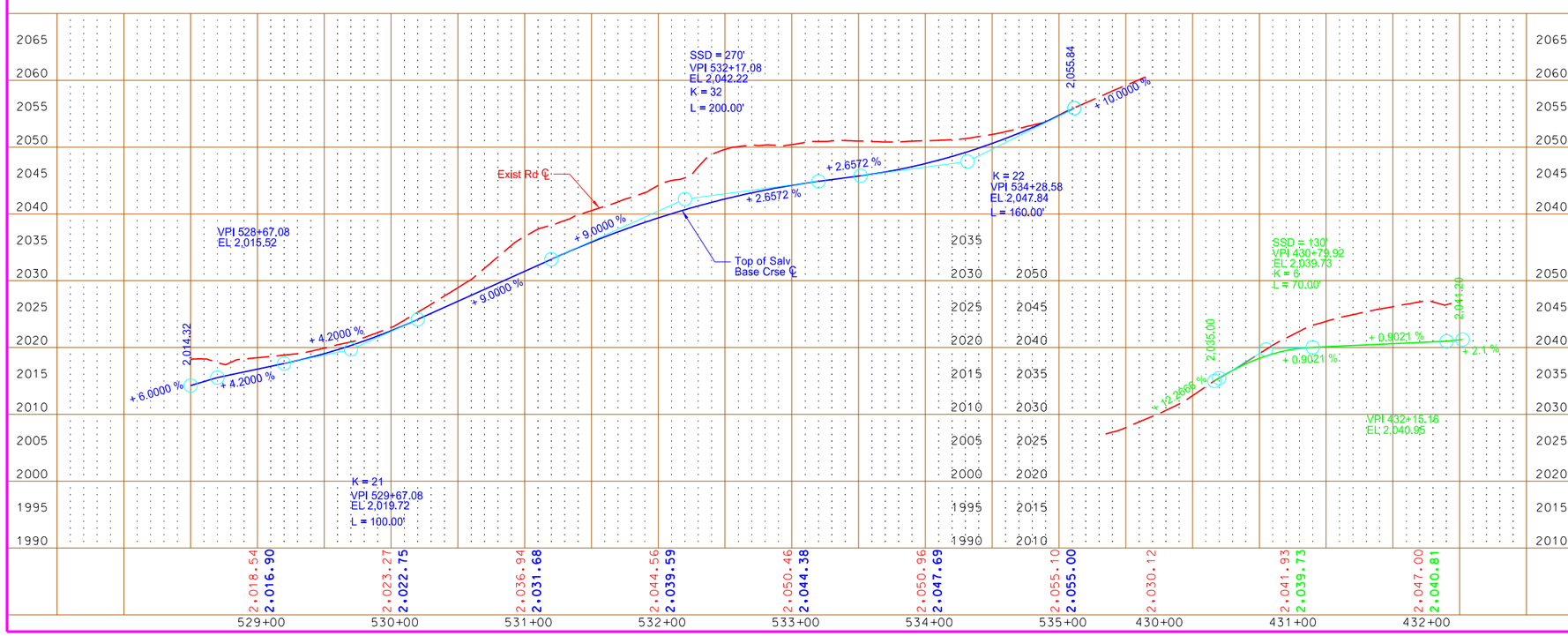

Utility Conflict Legend

- Conflict with Utility Pole / Overhead Electric line
- Conflict with Gasline Utility
- Conflict with Buried Waterline
- Conflict with Buried Telephone / Fiber Optic Cable

This document is preliminary and not for construction or implementation purposes.

PRELIMINARY

Plan & Profile
87th Avenue North West
Sta 528+47.08 to 534+91.81
Sta 429+59.82 to 432+27.16 (Driveway)
Northeast Truck Reliever Route
New Town, ND

STATE	PROJECT NO.	SECTION NO.	SHEET NO.
ND	SOIA-SAP-7-023(037)927	60	14

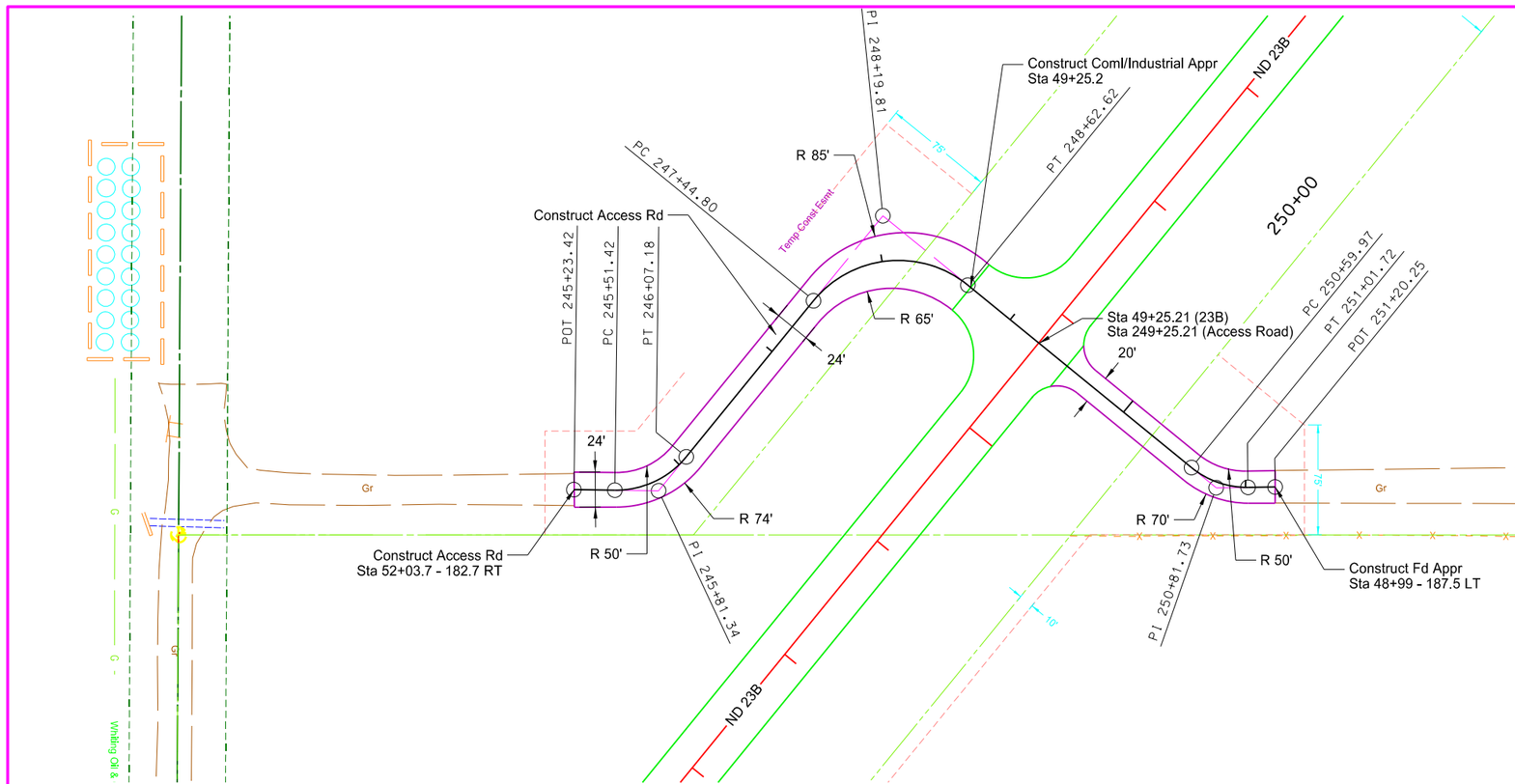

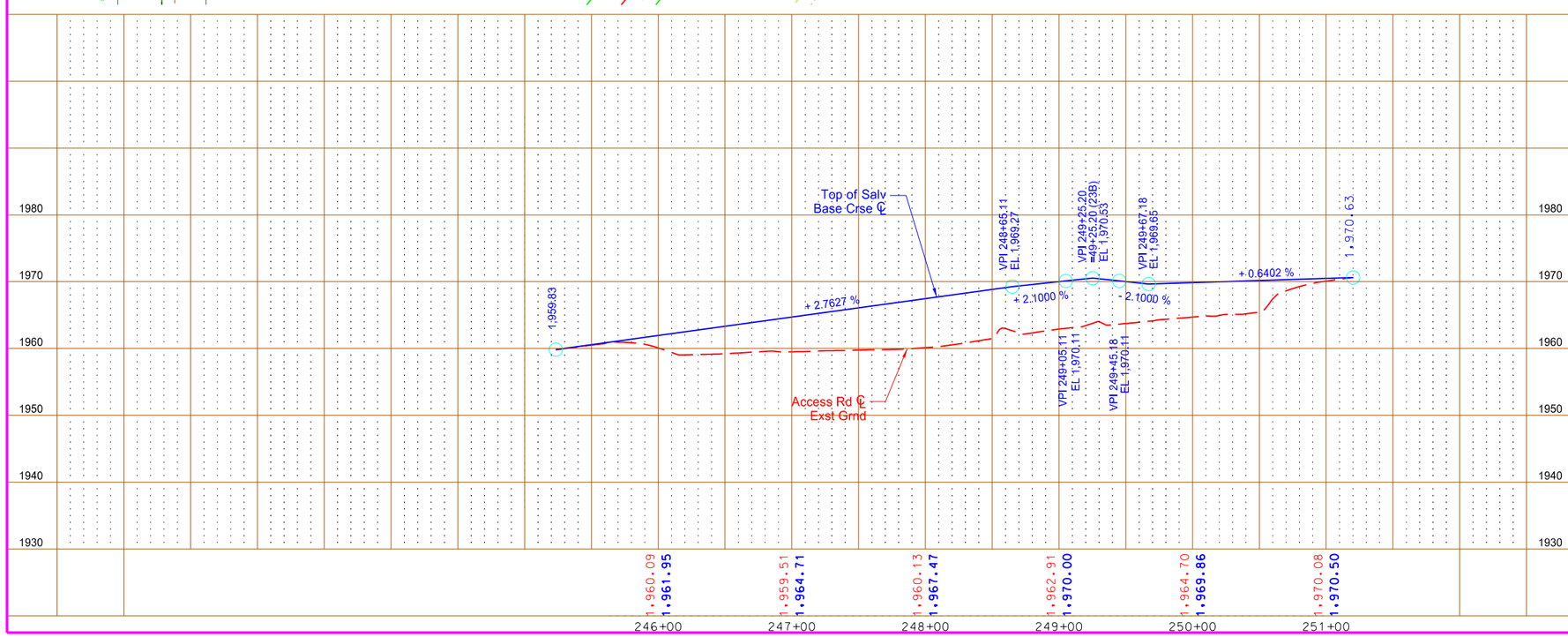

Utility Conflict Legend

- Conflict with Utility Pole / Overhead Electric line
- Conflict with Gasline Utility
- Conflict with Buried Waterline
- Conflict with Buried Telephone / Fiber Optic Cable

0 50 100
Scale in Feet

This document is preliminary and not for construction or implementation purposes.

PRELIMINARY

Plan & Profile
Access Road
Sta 245+23.42 to 251+20.25
ND 23B
Northeast Truck Reliever Route
New Town, ND

4/17/2013 6:56:17 PM mark.anderson O:\Offices\EGF\7-023(037)\Design\Sheets\Util_conflicts\060PP_014_Access-1_util_conflicts.dgn

STATE	PROJECT NO.	SECTION NO.	SHEET NO.
ND	SOIA-SAP-7-023(037)927	60	15

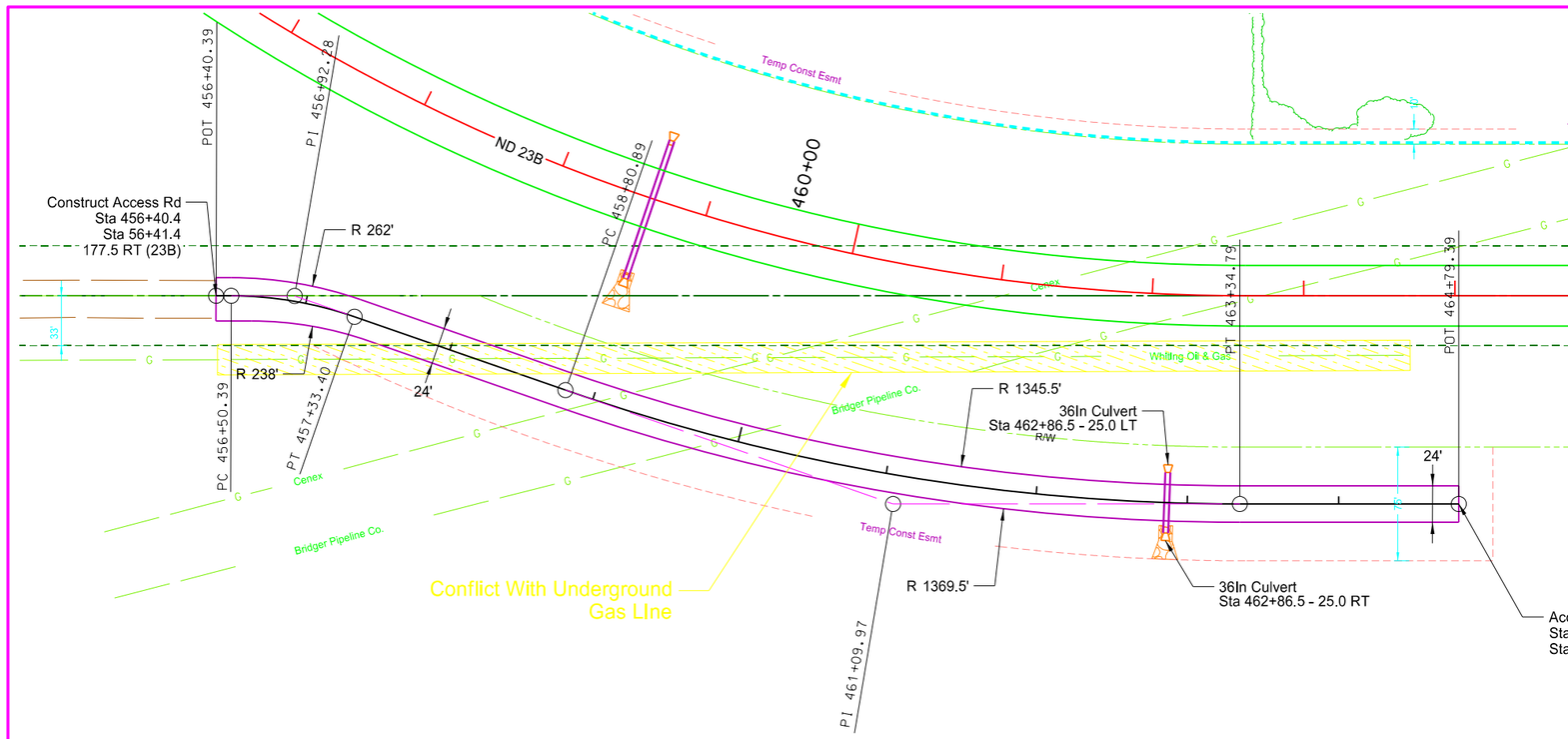

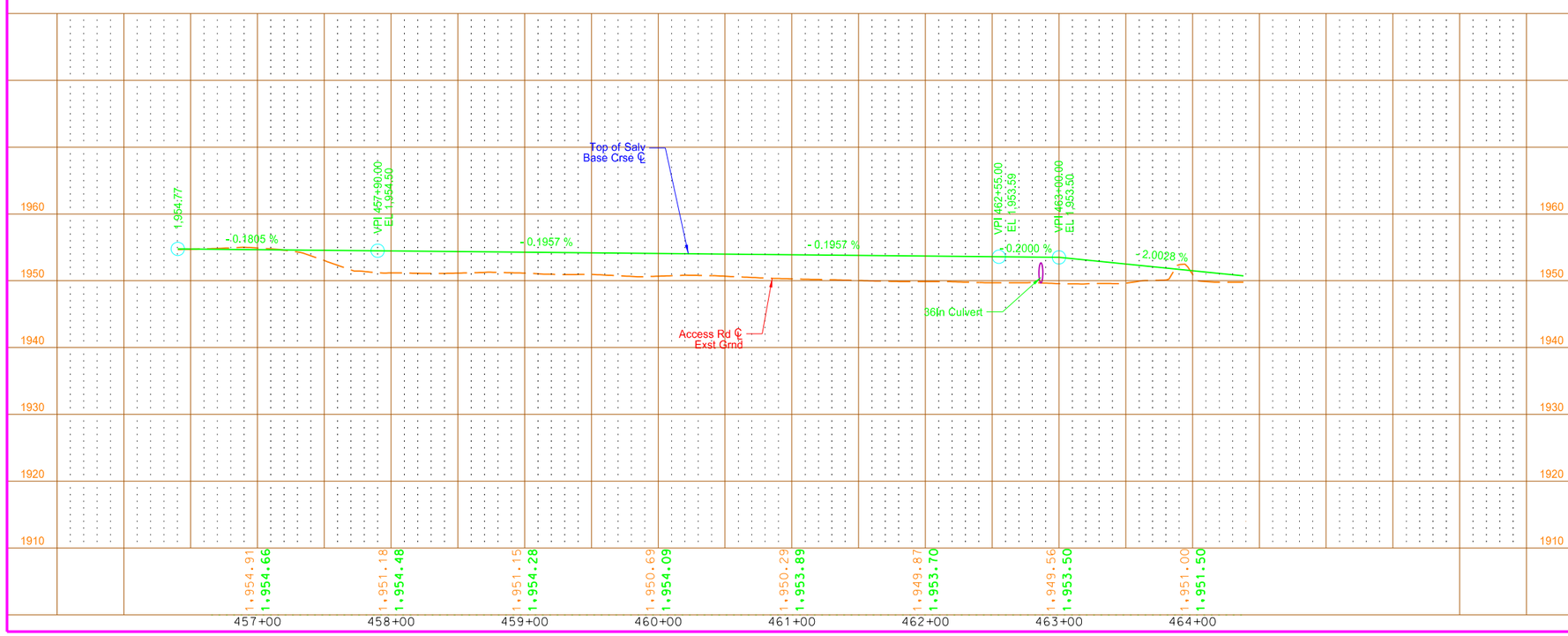

Utility Conflict Legend

- Conflict with Utility Pole / Overhead Electric line
- Conflict with Gasline Utility
- Conflict with Buried Waterline
- Conflict with Buried Telephone / Fiber Optic Cable

0 50 100
Scale in Feet

This document is preliminary and not for construction or implementation purposes.

PRELIMINARY

Plan & Profile
Access Road
Sta 456+40.39 to 464+79.39
ND 23B
Northeast Truck Reliever Route
New Town, ND

STATE	PROJECT NO.	SECTION NO.	SHEET NO.
ND	SOIA-SAP-7-023(037)927	60	16

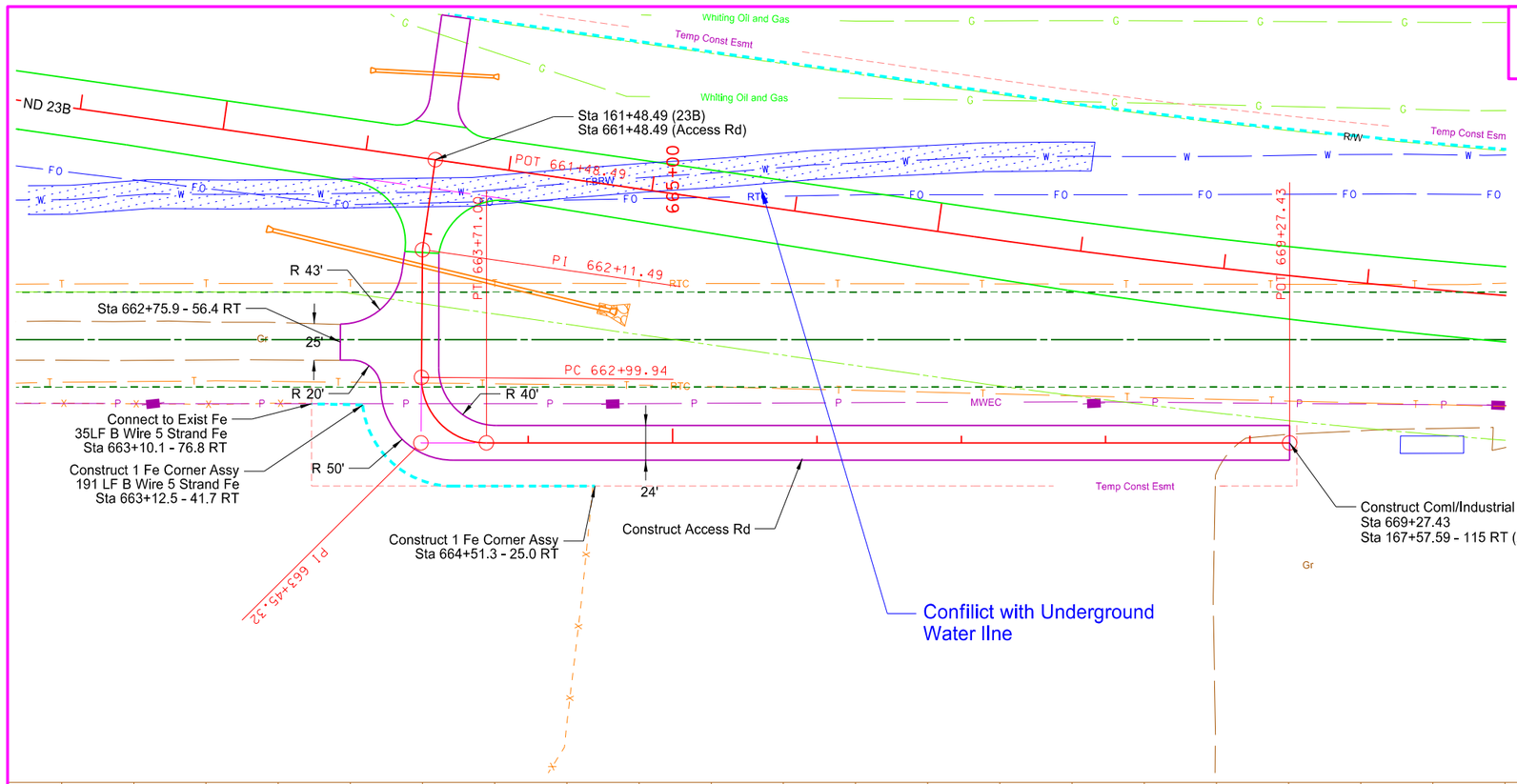

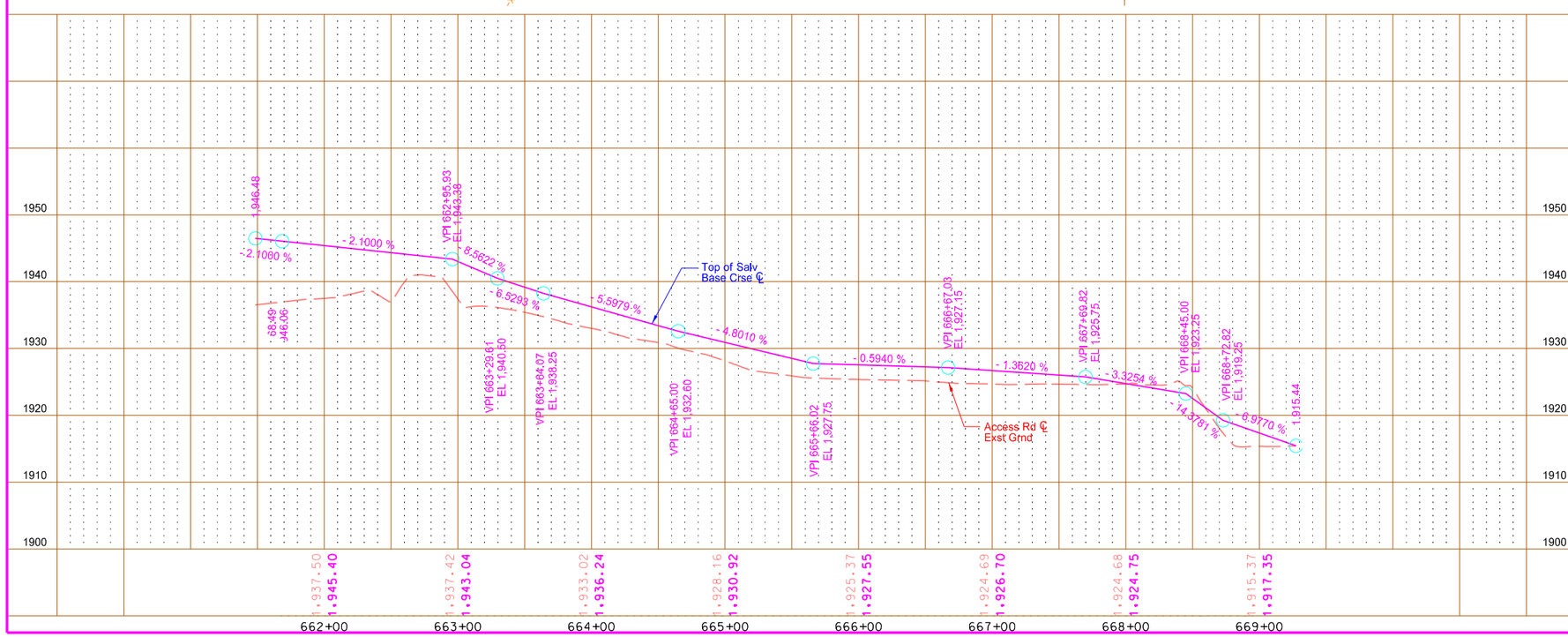

Utility Conflict Legend

- Conflict with Utility Pole / Overhead Electric line
- Conflict with Gasline Utility
- Conflict with Buried Waterline
- Conflict with Buried Telephone / Fiber Optic Cable

0 50 100
Scale in Feet

This document is preliminary and not for construction or implementation purposes.

PRELIMINARY

Plan & Profile
Access Road
Sta 661+48.49 to 669+27.43
ND 23B
Northeast Truck Reliever Route
New Town, ND

PRELIMINARY - THIS DOCUMENT IS PRELIMINARY AND NOT FOR CONSTRUCTION OR IMPLEMENTATION PURPOSES

All facility locations shown are approximate. Actual locations and depths may vary. Facilities may or may not have been relocated and/or adjusted.

STATE	PROJECT NO.	SECTION NO.	SHEET NO.
ND	SOIA-SAP-7-023(037)927	200	1

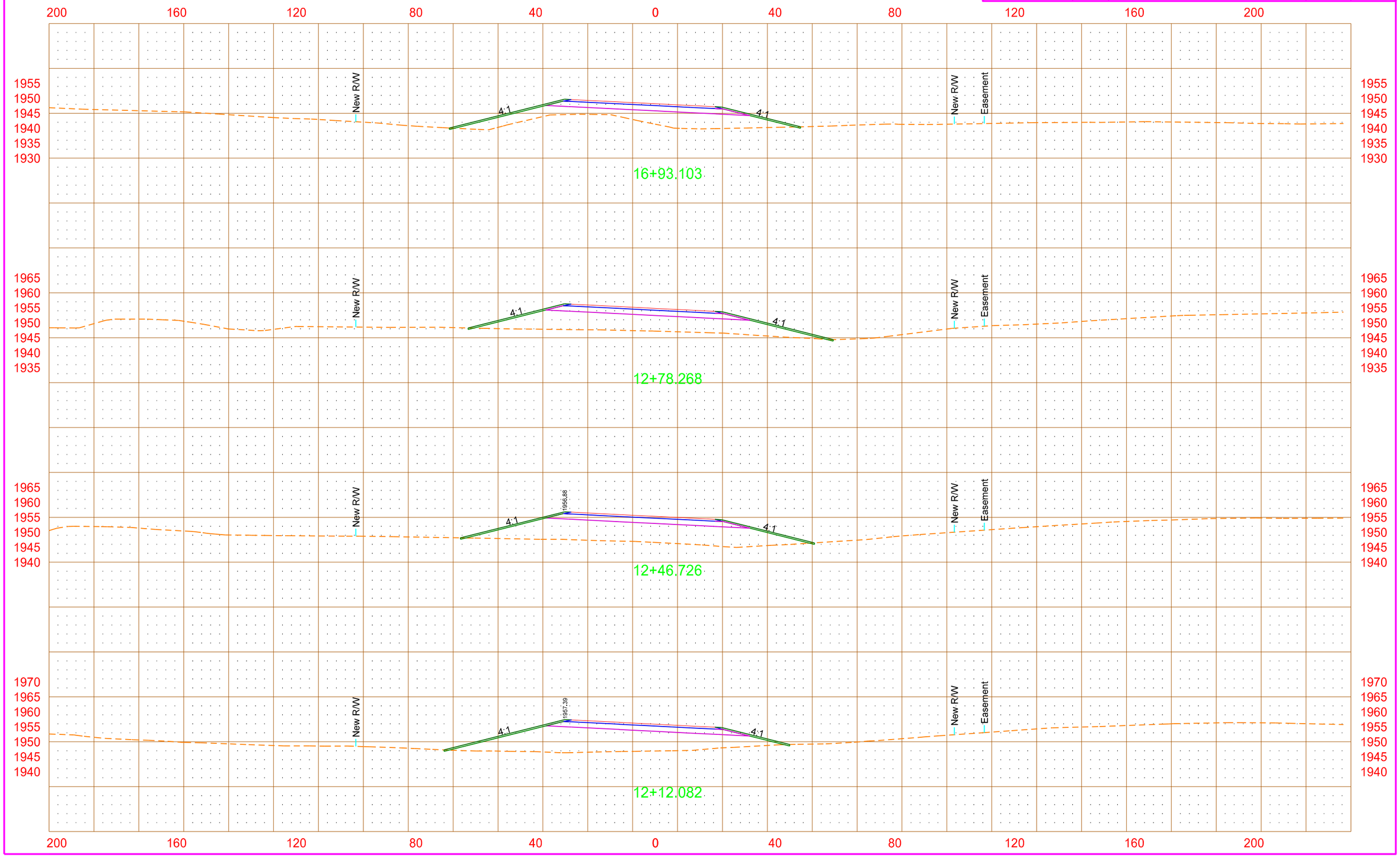

4/18/2013 3:44:16 PM mark.anderson O:\Offices\EGF\7-023(037)\Design\Sheets\Util_conflicts\200xs_001_util_conflict.dgn

PRELIMINARY - THIS DOCUMENT IS PRELIMINARY AND NOT FOR CONSTRUCTION OR IMPLEMENTATION PURPOSES

All facility locations shown are approximate. Actual locations and depths may vary. Facilities may or may not have been relocated and/or adjusted.

STATE	PROJECT NO.	SECTION NO.	SHEET NO.
ND	SOIA-SAP-7-023(037)927	200	2

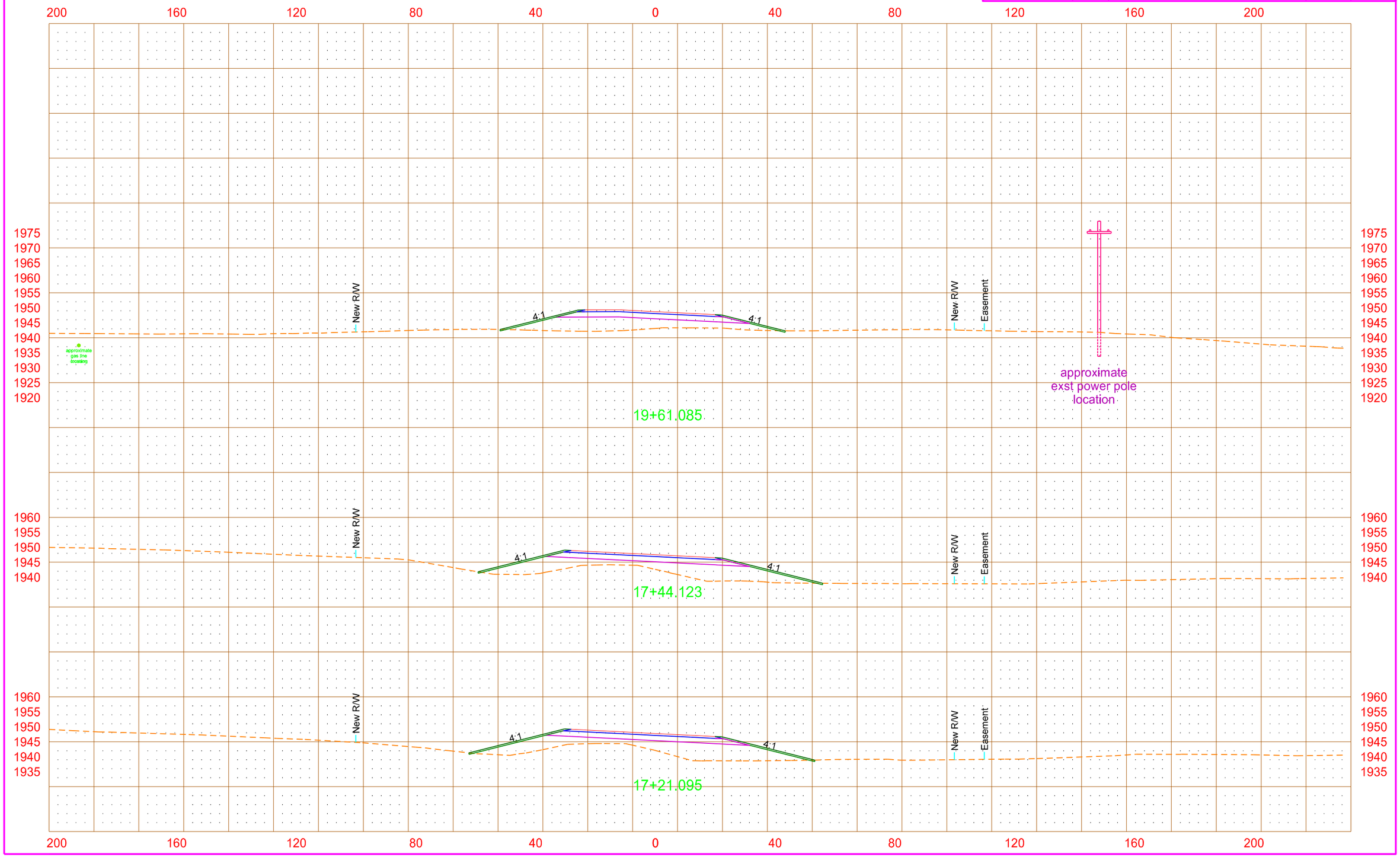

4/18/2013 3:44:18 PM mark.anderson O:\Offices\EGF\7-023(037)\Design\Sheets\Util_conflicts\200xs_001_util_conflict.dgn

PRELIMINARY - THIS DOCUMENT IS PRELIMINARY AND NOT FOR CONSTRUCTION OR IMPLEMENTATION PURPOSES

All facility locations shown are approximate. Actual locations and depths may vary. Facilities may or may not have been relocated and/or adjusted.

STATE	PROJECT NO.	SECTION NO.	SHEET NO.
ND	SOIA-SAP-7-023(037)927	200	3

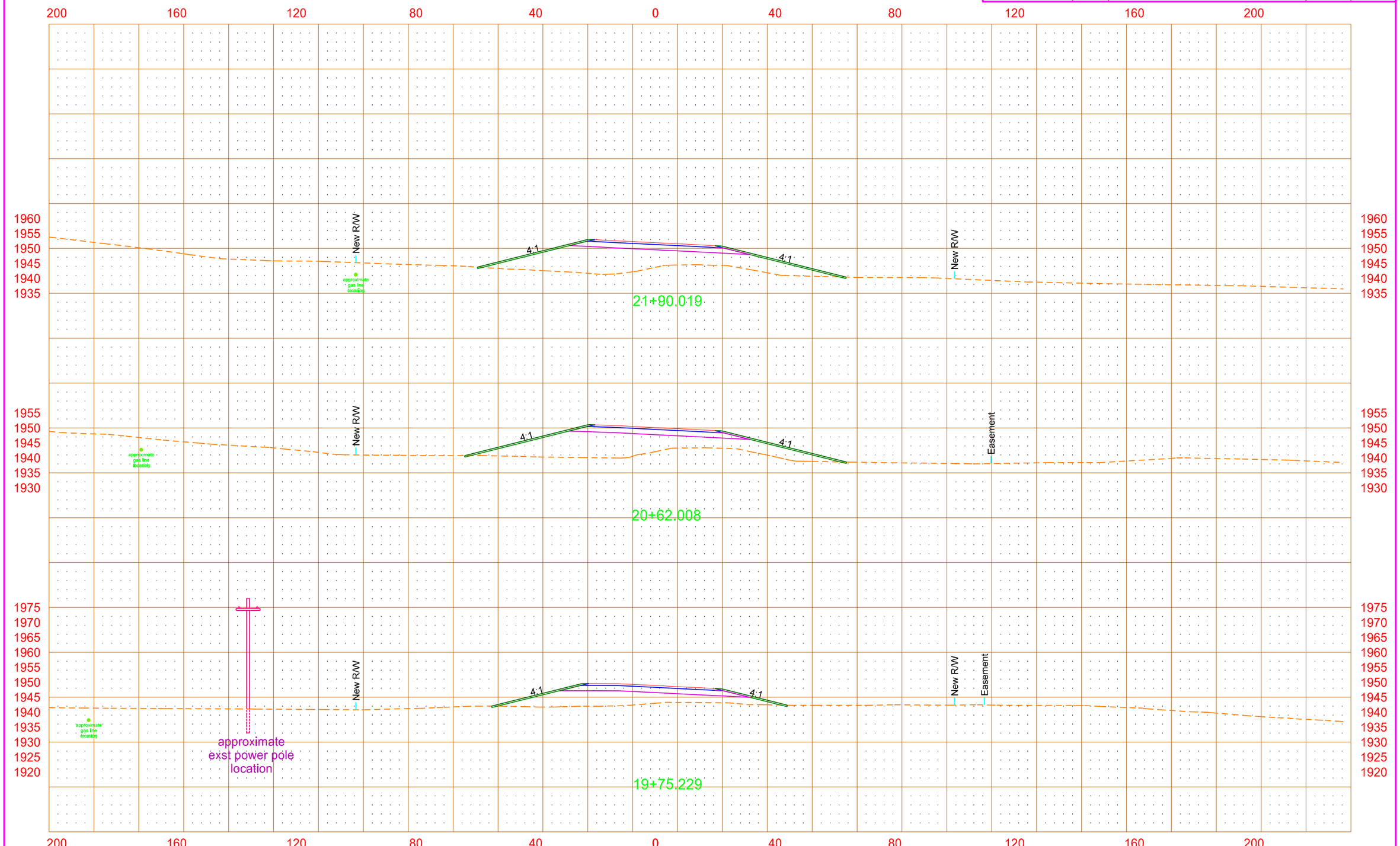

PRELIMINARY - THIS DOCUMENT IS PRELIMINARY AND NOT FOR CONSTRUCTION OR IMPLEMENTATION PURPOSES

All facility locations shown are approximate. Actual locations and depths may vary. Facilities may or may not have been relocated and/or adjusted.

STATE	PROJECT NO.	SECTION NO.	SHEET NO.
ND	SOIA-SAP-7-023(037)927	200	4

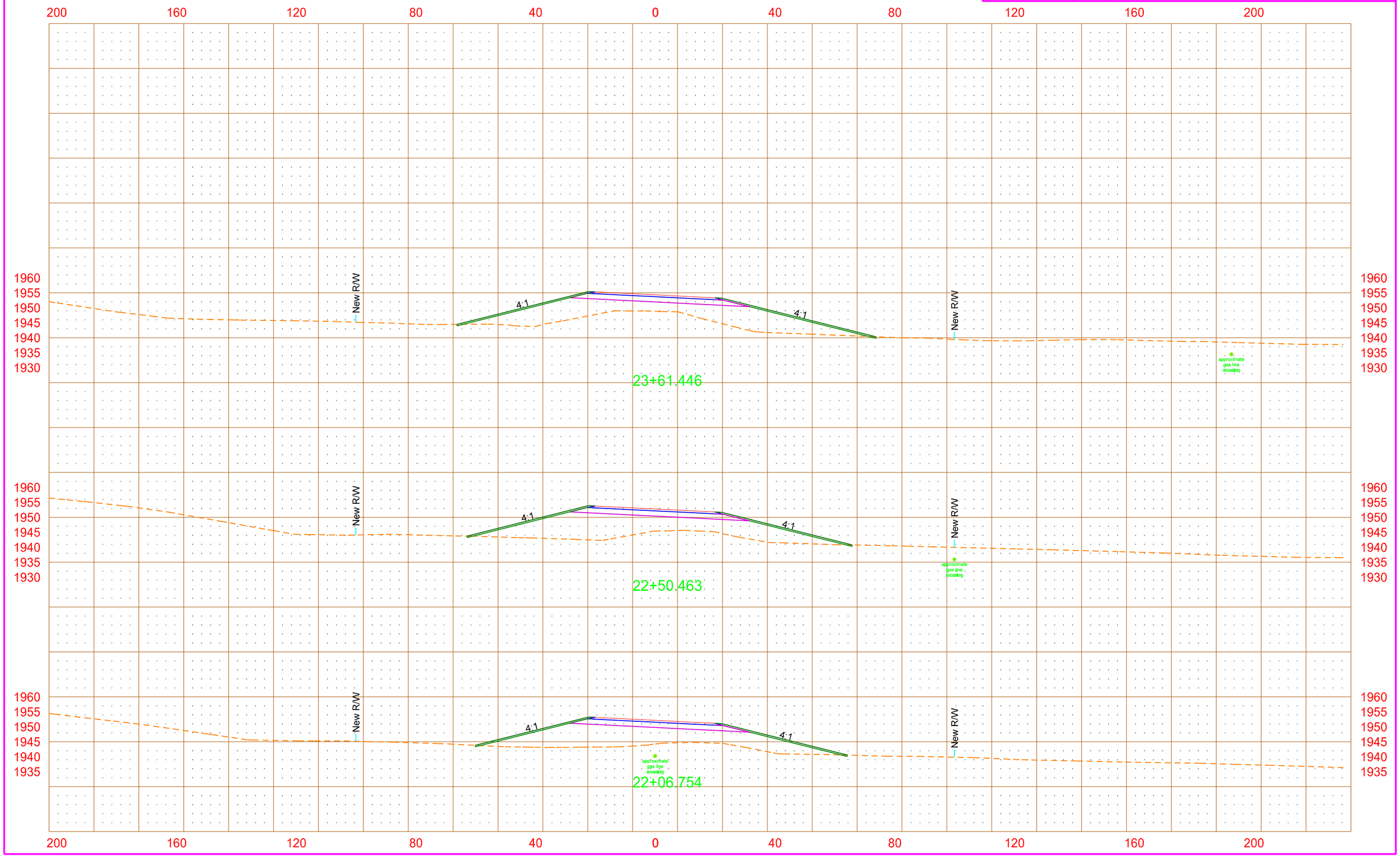

4/18/2013 3:44:23 PM mark.anderson O:\Offices\EGF\7-023(037)\Design\Sheets\Util_conflicts\200xs_001_util_conflict.dgn

PRELIMINARY - THIS DOCUMENT IS PRELIMINARY AND NOT FOR CONSTRUCTION OR IMPLEMENTATION PURPOSES

All facility locations shown are approximate. Actual locations and depths may vary. Facilities may or may not have been relocated and/or adjusted.

STATE	PROJECT NO.	SECTION NO.	SHEET NO.
ND	SOIA-SAP-7-023(037)927	200	5

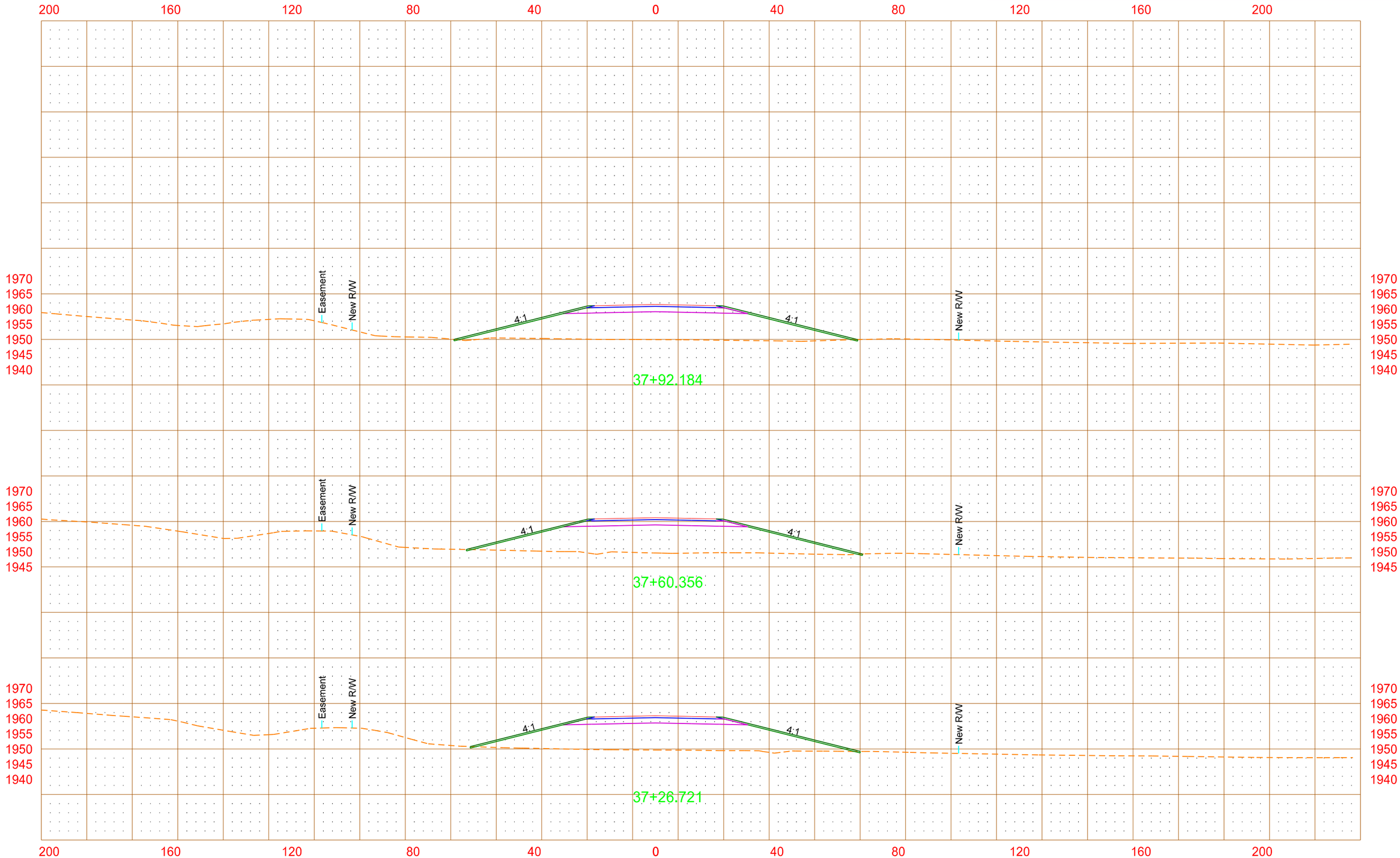

PRELIMINARY - THIS DOCUMENT IS PRELIMINARY AND NOT FOR CONSTRUCTION OR IMPLEMENTATION PURPOSES

All facility locations shown are approximate. Actual locations and depths may vary. Facilities may or may not have been relocated and/or adjusted.

STATE	PROJECT NO.	SECTION NO.	SHEET NO.
ND	SOIA-SAP-7-023(037)927	200	6

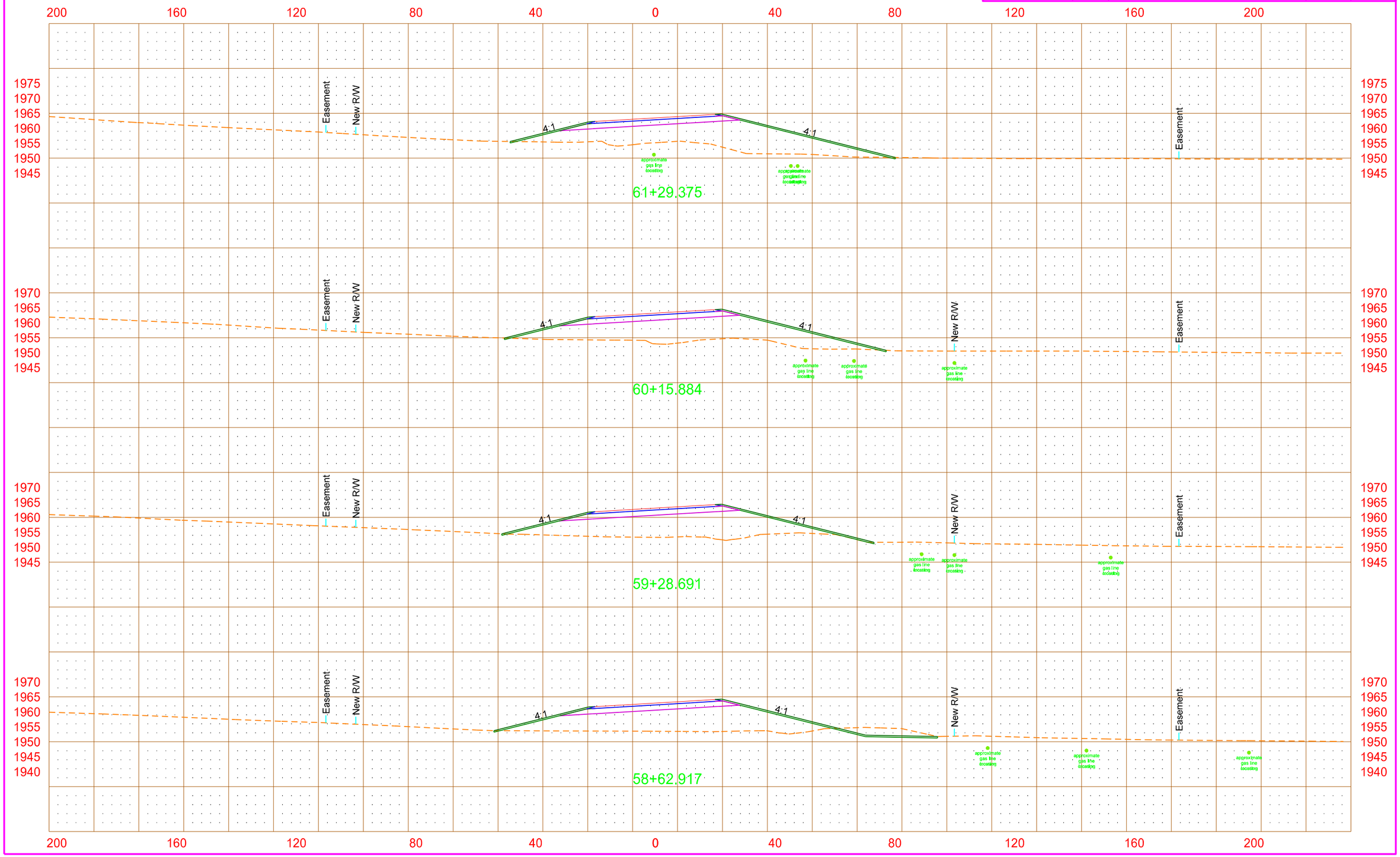

4/18/2013 3:44:28 PM mark.anderson O:\Offices\EGF\7-023(037)\Design\Sheets\Util_conflicts\200xs_001_util_conflict.dgn

PRELIMINARY - THIS DOCUMENT IS PRELIMINARY AND NOT FOR CONSTRUCTION OR IMPLEMENTATION PURPOSES

All facility locations shown are approximate. Actual locations and depths may vary. Facilities may or may not have been relocated and/or adjusted.

STATE	PROJECT NO.	SECTION NO.	SHEET NO.
ND	SOIA-SAP-7-023(037)927	200	7

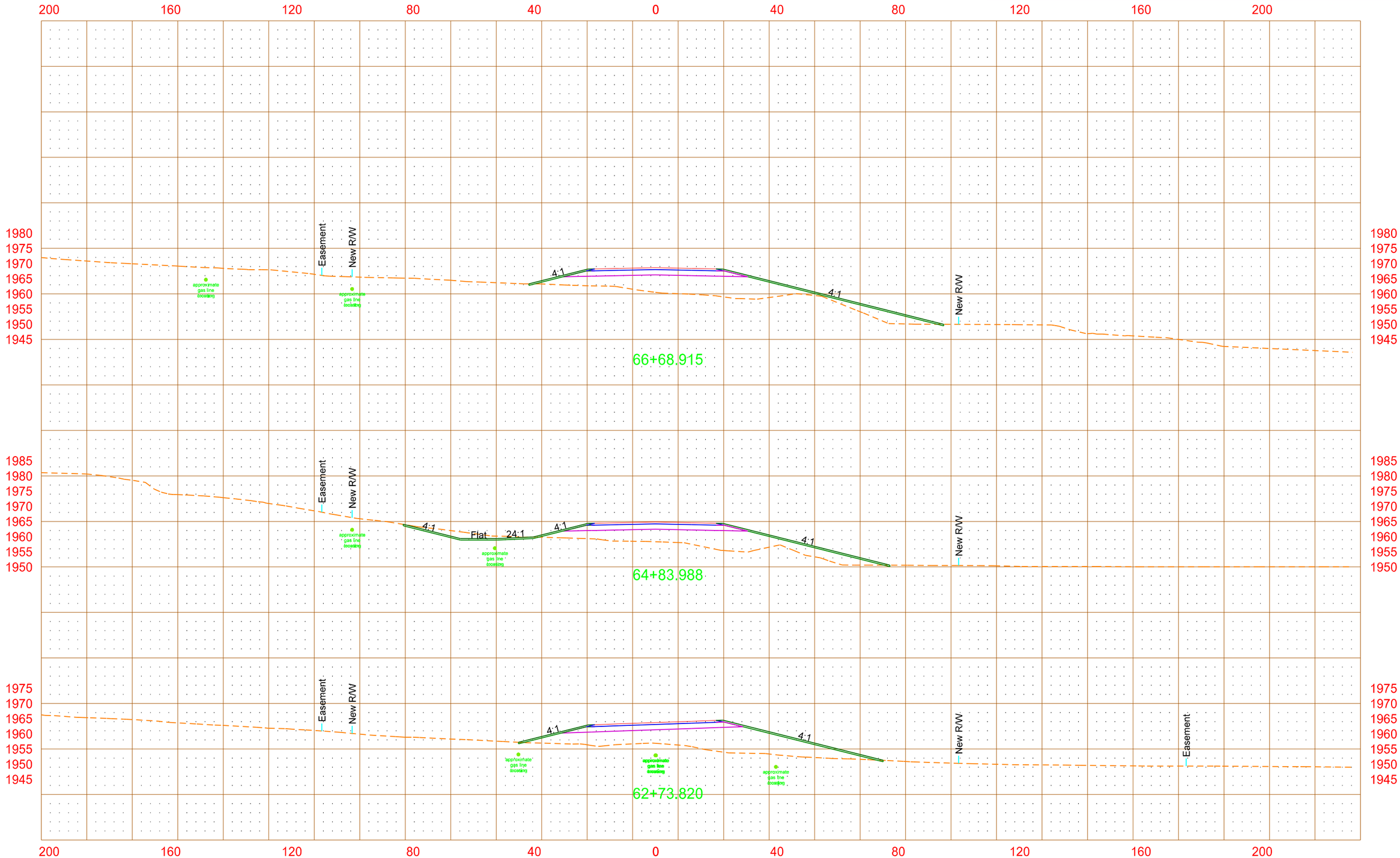

4/18/2013 3:44:30 PM mark.anderson O:\Offices\EGF\7-023(037)\Design\Sheets\Util_conflicts\200xs_001_util_conflict.dgn

PRELIMINARY - THIS DOCUMENT IS PRELIMINARY AND NOT FOR CONSTRUCTION OR IMPLEMENTATION PURPOSES

All facility locations shown are approximate. Actual locations and depths may vary. Facilities may or may not have been relocated and/or adjusted.

STATE	PROJECT NO.	SECTION NO.	SHEET NO.
ND	SOIA-SAP-7-023(037)927	200	8

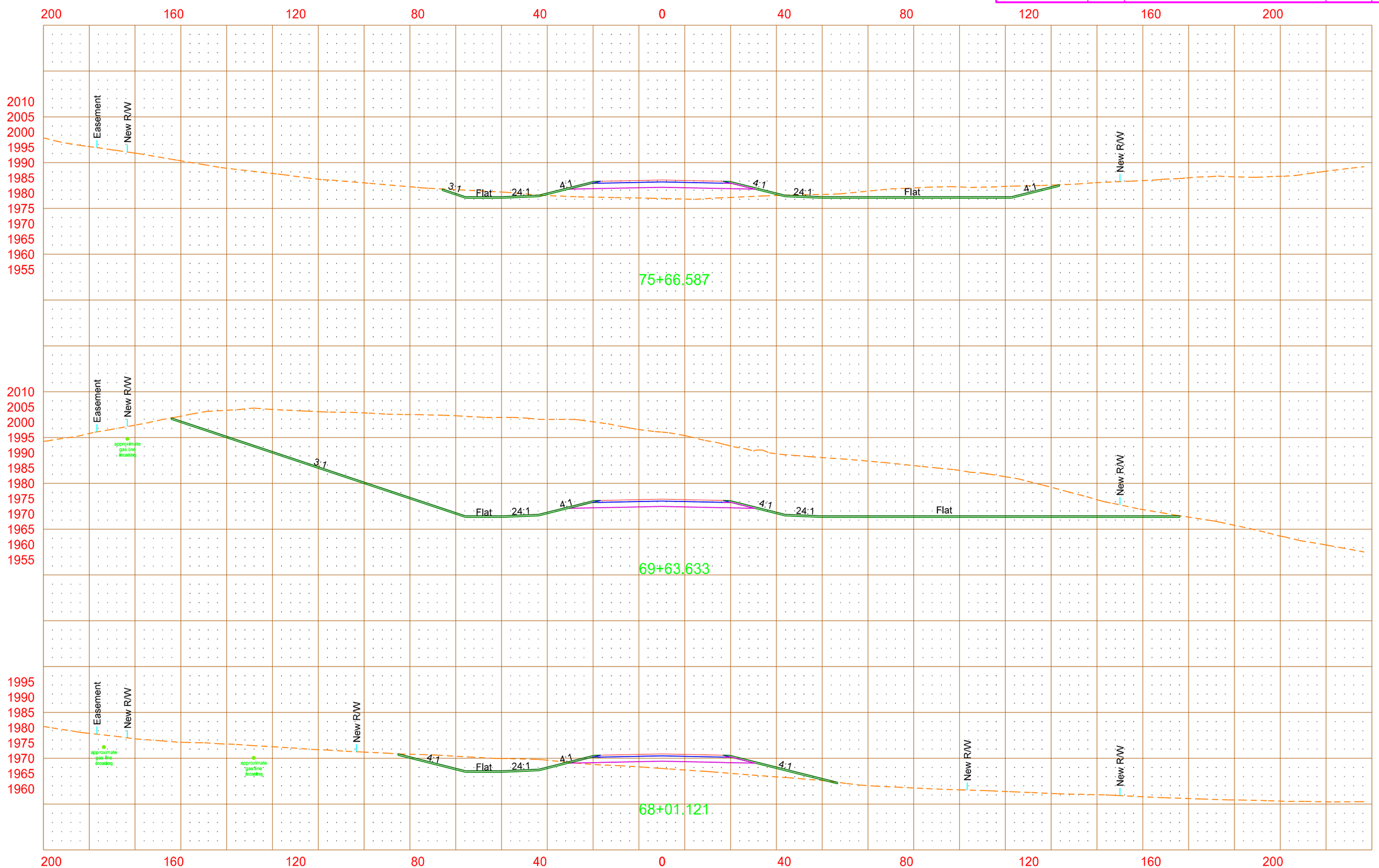

4/18/2013 3:44:33 PM mark.anderson O:\Offices\EGF\7-023(037)\Design\Sheets\Util_conflicts\200xs_001_util_conflict.dgn

PRELIMINARY - THIS DOCUMENT IS PRELIMINARY AND NOT FOR CONSTRUCTION OR IMPLEMENTATION PURPOSES

All facility locations shown are approximate. Actual locations and depths may vary. Facilities may or may not have been relocated and/or adjusted.

STATE	PROJECT NO.	SECTION NO.	SHEET NO.
ND	SOIA-SAP-7-023(037)927	200	9

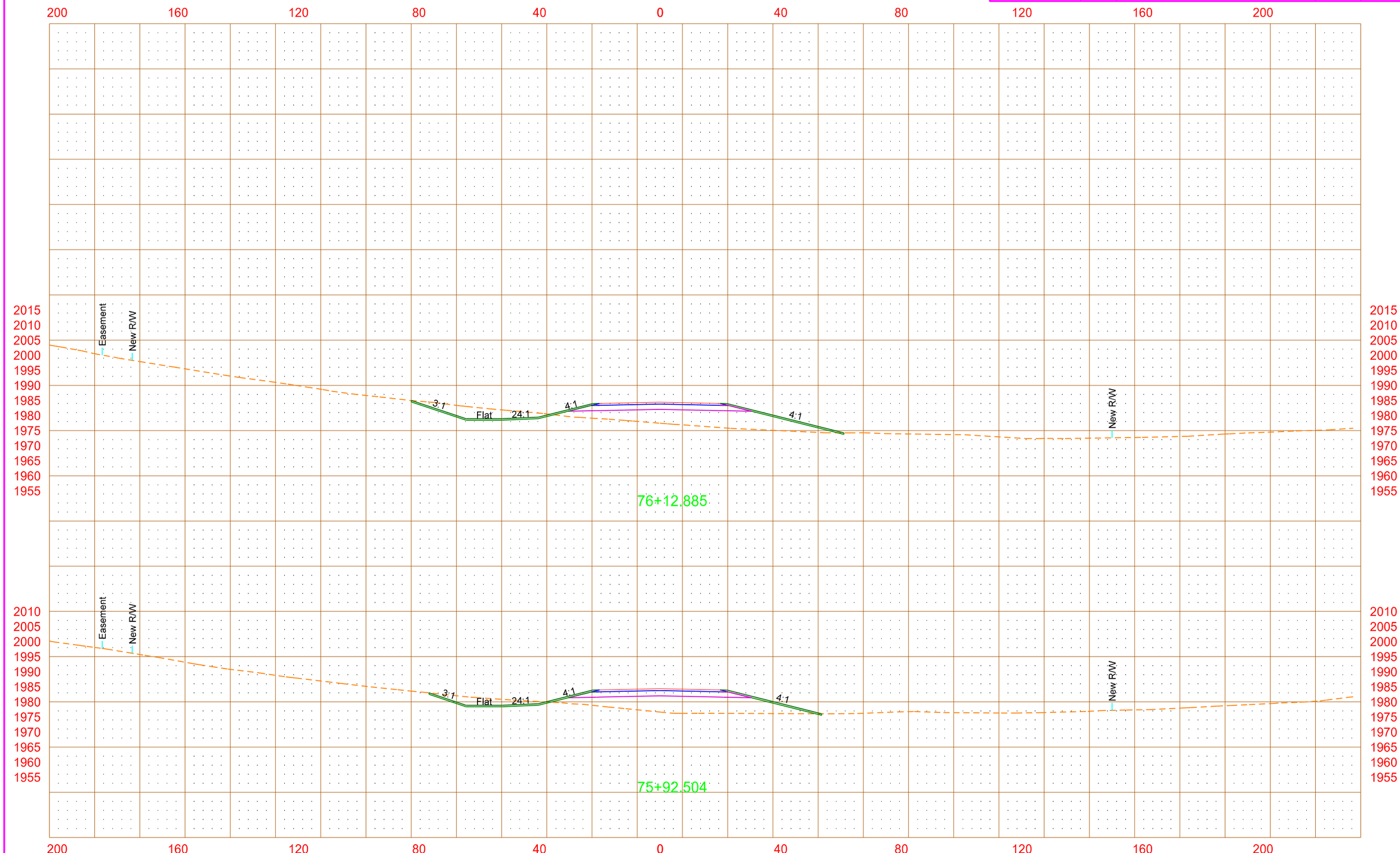

PRELIMINARY - THIS DOCUMENT IS PRELIMINARY AND NOT FOR CONSTRUCTION OR IMPLEMENTATION PURPOSES

All facility locations shown are approximate. Actual locations and depths may vary. Facilities may or may not have been relocated and/or adjusted.

STATE	PROJECT NO.	SECTION NO.	SHEET NO.
ND	SOIA-SAP-7-023(037)927	200	10

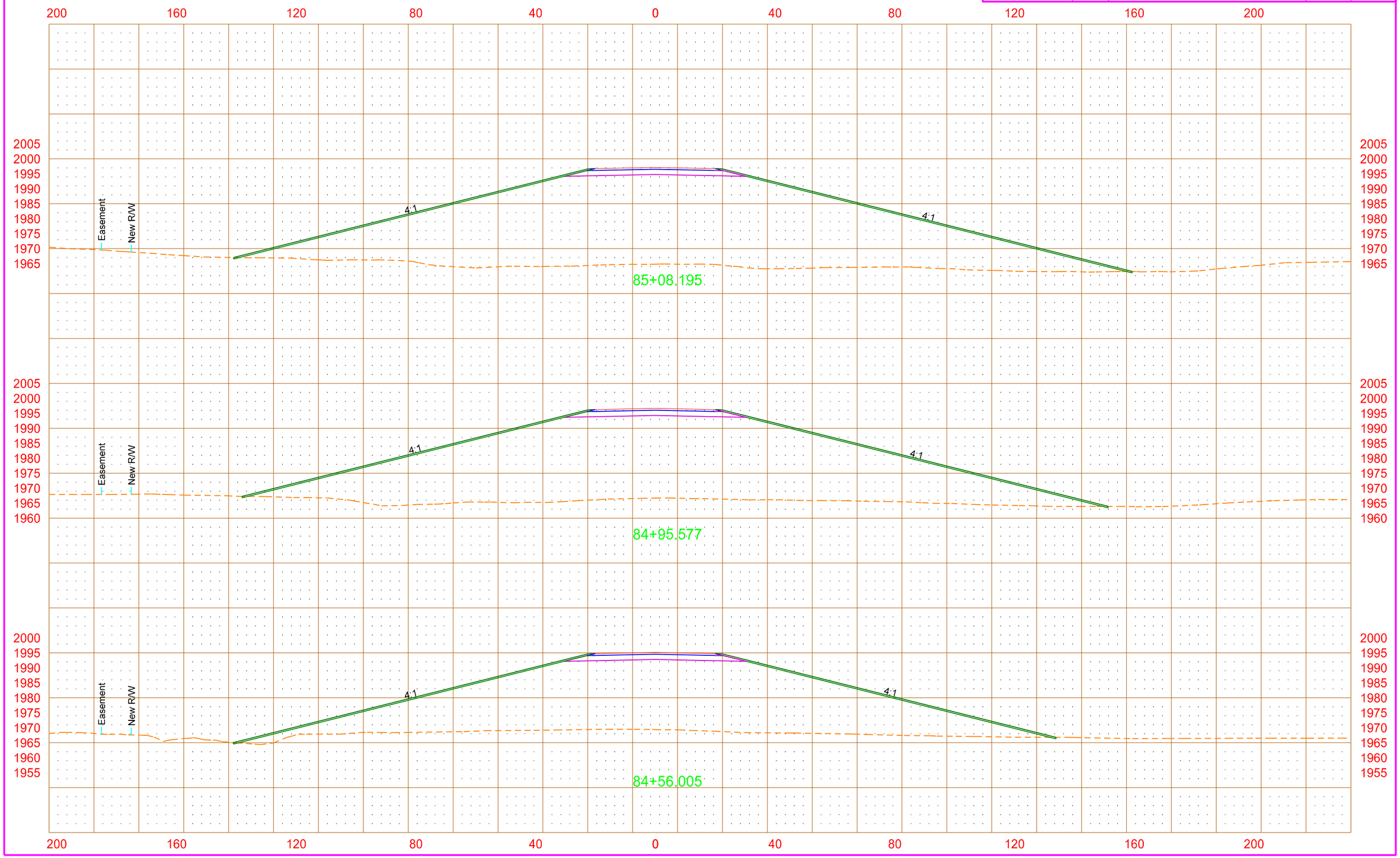

PRELIMINARY - THIS DOCUMENT IS PRELIMINARY AND NOT FOR CONSTRUCTION OR IMPLEMENTATION PURPOSES

All facility locations shown are approximate. Actual locations and depths may vary. Facilities may or may not have been relocated and/or adjusted.

STATE	PROJECT NO.	SECTION NO.	SHEET NO.
ND	SOIA-SAP-7-023(037)927	200	11

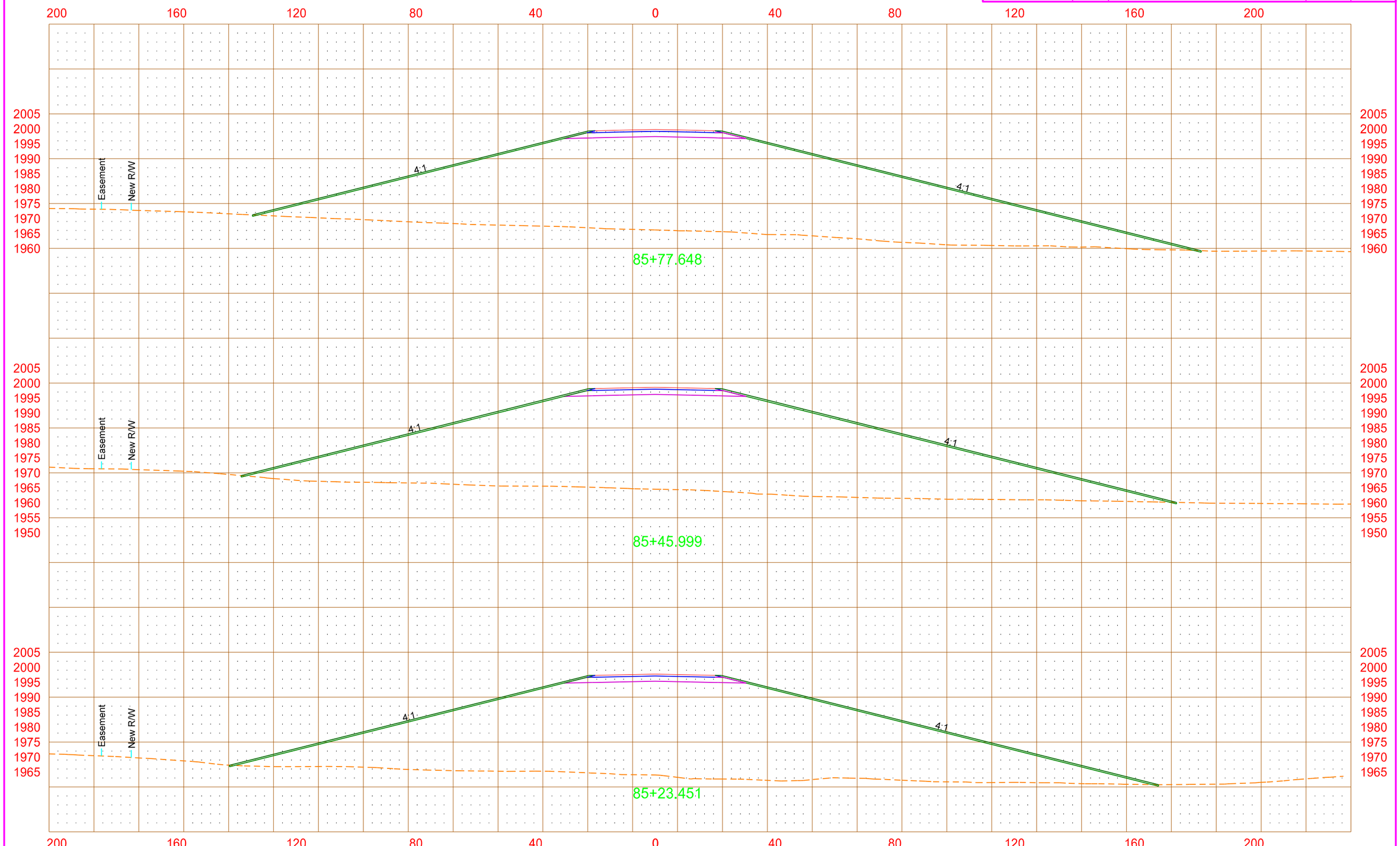

PRELIMINARY - THIS DOCUMENT IS PRELIMINARY AND NOT FOR CONSTRUCTION OR IMPLEMENTATION PURPOSES

All facility locations shown are approximate. Actual locations and depths may vary. Facilities may or may not have been relocated and/or adjusted.

STATE	PROJECT NO.	SECTION NO.	SHEET NO.
ND	SOIA-SAP-7-023(037)927	200	12

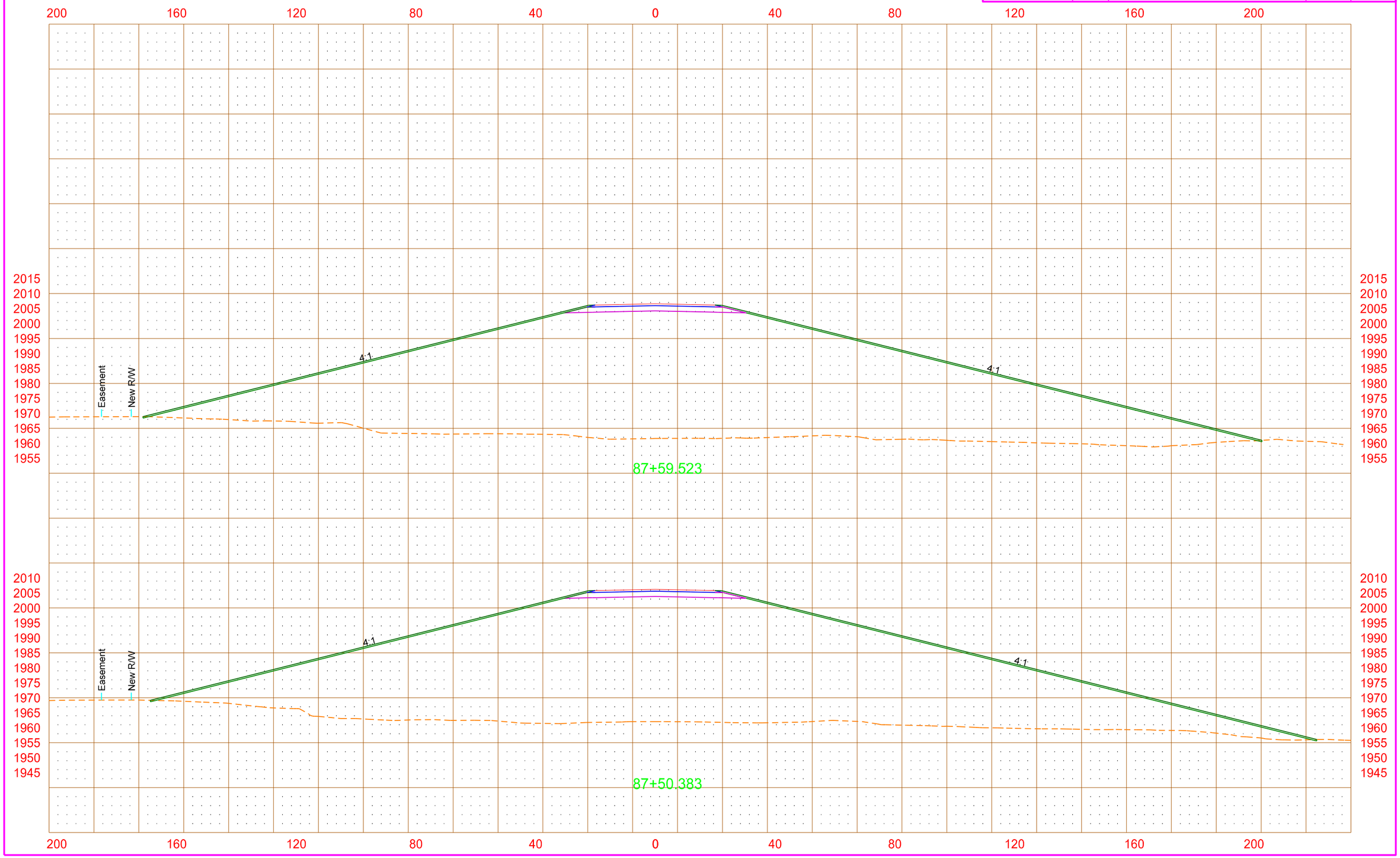

PRELIMINARY - THIS DOCUMENT IS PRELIMINARY AND NOT FOR CONSTRUCTION OR IMPLEMENTATION PURPOSES

All facility locations shown are approximate. Actual locations and depths may vary. Facilities may or may not have been relocated and/or adjusted.

STATE	PROJECT NO.	SECTION NO.	SHEET NO.
ND	SOIA-SAP-7-023(037)927	200	13

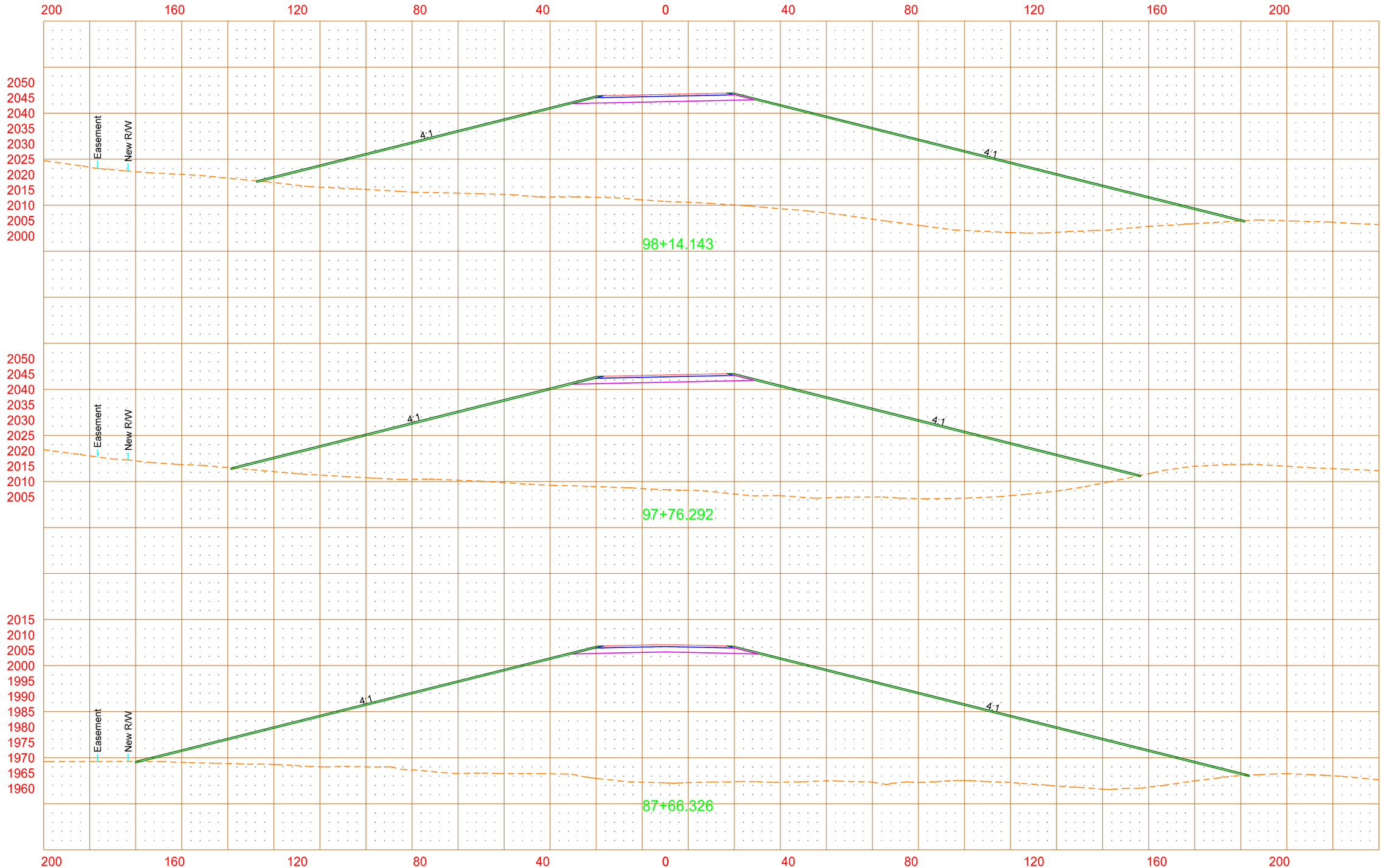

PRELIMINARY - THIS DOCUMENT IS PRELIMINARY AND NOT FOR CONSTRUCTION OR IMPLEMENTATION PURPOSES

All facility locations shown are approximate. Actual locations and depths may vary. Facilities may or may not have been relocated and/or adjusted.

STATE	PROJECT NO.	SECTION NO.	SHEET NO.
ND	SOIA-SAP-7-023(037)927	200	14

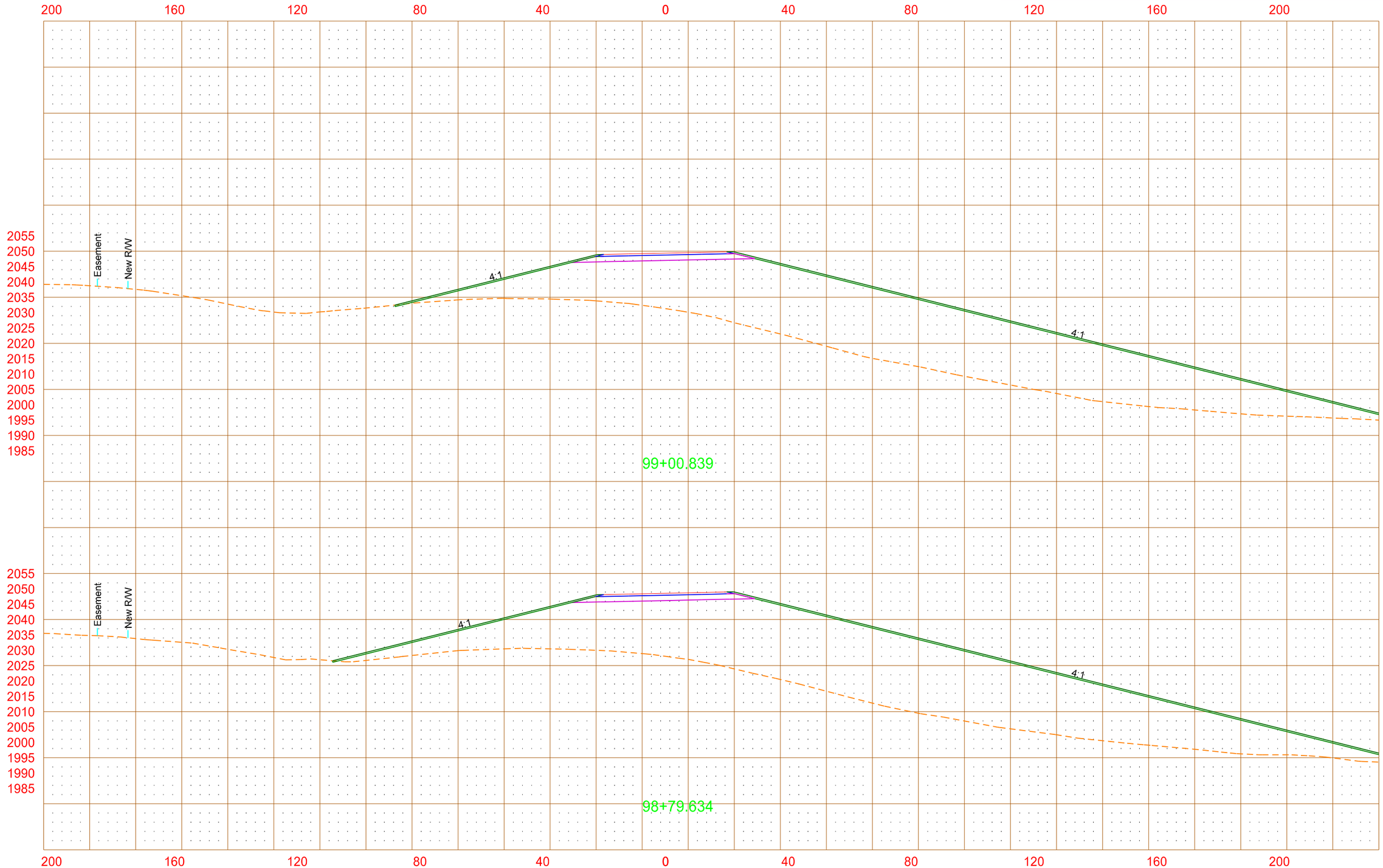

4/18/2013 3:45:34 PM mark.anderson O:\Offices\EGF\7-023(037)\Design\Sheets\Util_conflicts\200xs_001_util_conflict.dgn

PRELIMINARY - THIS DOCUMENT IS PRELIMINARY AND NOT FOR CONSTRUCTION OR IMPLEMENTATION PURPOSES

All facility locations shown are approximate. Actual locations and depths may vary. Facilities may or may not have been relocated and/or adjusted.

STATE	PROJECT NO.	SECTION NO.	SHEET NO.
ND	SOIA-SAP-7-023(037)927	200	15

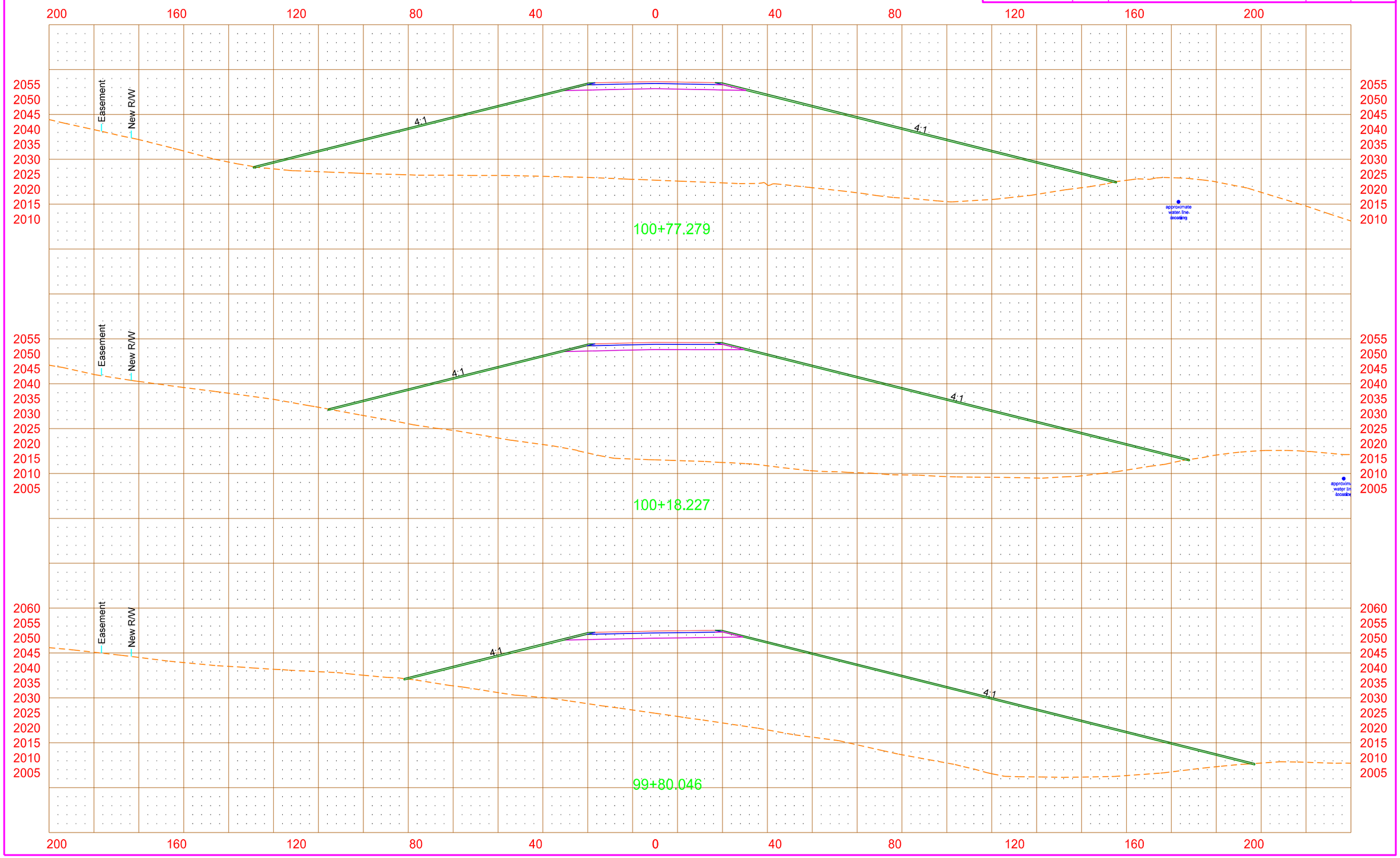

PRELIMINARY - THIS DOCUMENT IS PRELIMINARY AND NOT FOR CONSTRUCTION OR IMPLEMENTATION PURPOSES

All facility locations shown are approximate. Actual locations and depths may vary. Facilities may or may not have been relocated and/or adjusted.

STATE	PROJECT NO.	SECTION NO.	SHEET NO.
ND	SOIA-SAP-7-023(037)927	200	16

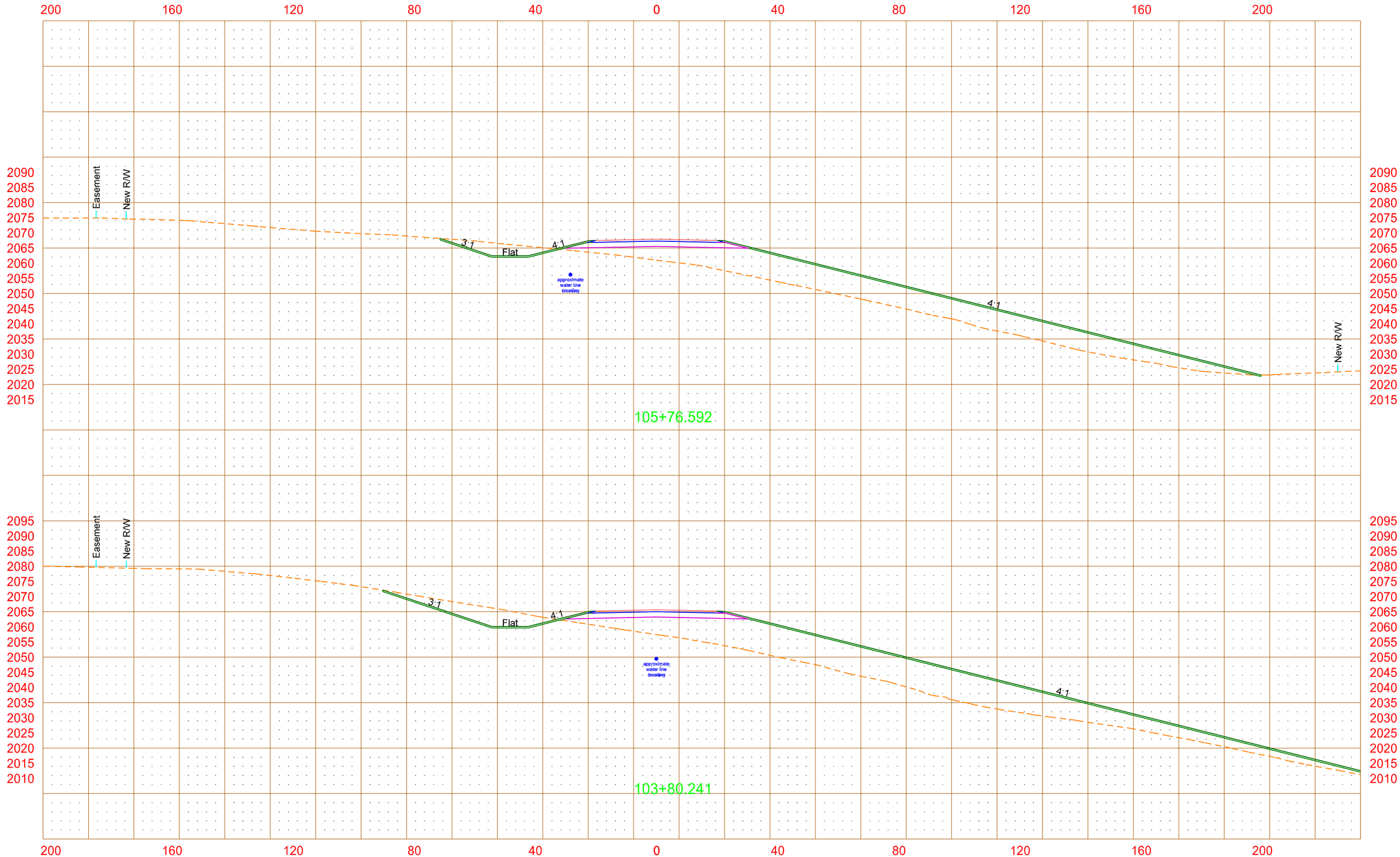

PRELIMINARY - THIS DOCUMENT IS PRELIMINARY AND NOT FOR CONSTRUCTION OR IMPLEMENTATION PURPOSES

All facility locations shown are approximate. Actual locations and depths may vary. Facilities may or may not have been relocated and/or adjusted.

STATE	PROJECT NO.	SECTION NO.	SHEET NO.
ND	SOIA-SAP-7-023(037)927	200	17

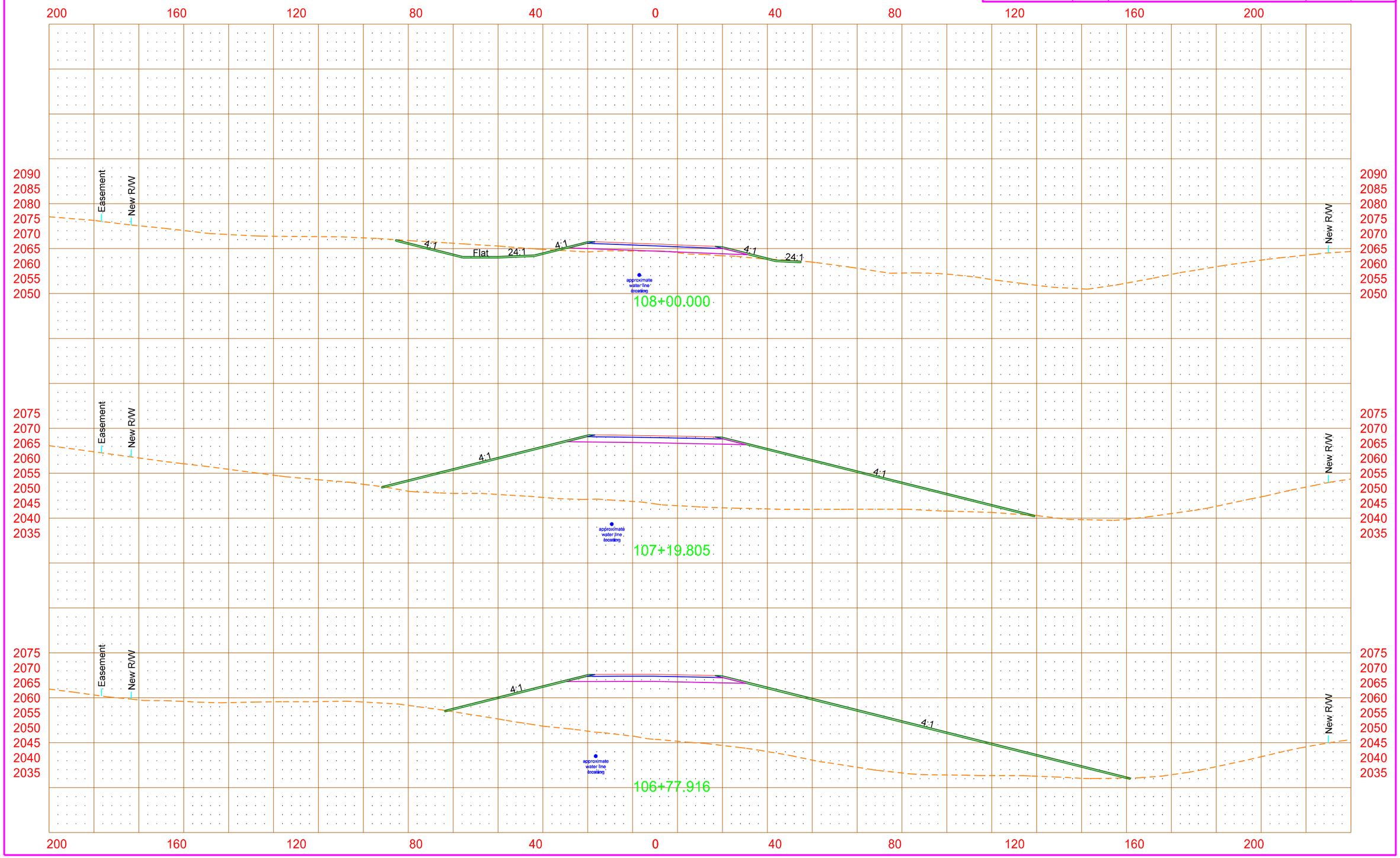

4/18/2013 3:45:41 PM mark.anderson O:\Offices\EGF\7-023(037)\Design\Sheets\Util_conflicts\200xs_001_util_conflict.dgn

PRELIMINARY - THIS DOCUMENT IS PRELIMINARY AND NOT FOR CONSTRUCTION OR IMPLEMENTATION PURPOSES

All facility locations shown are approximate. Actual locations and depths may vary. Facilities may or may not have been relocated and/or adjusted.

STATE	PROJECT NO.	SECTION NO.	SHEET NO.
ND	SOIA-SAP-7-023(037)927	200	18

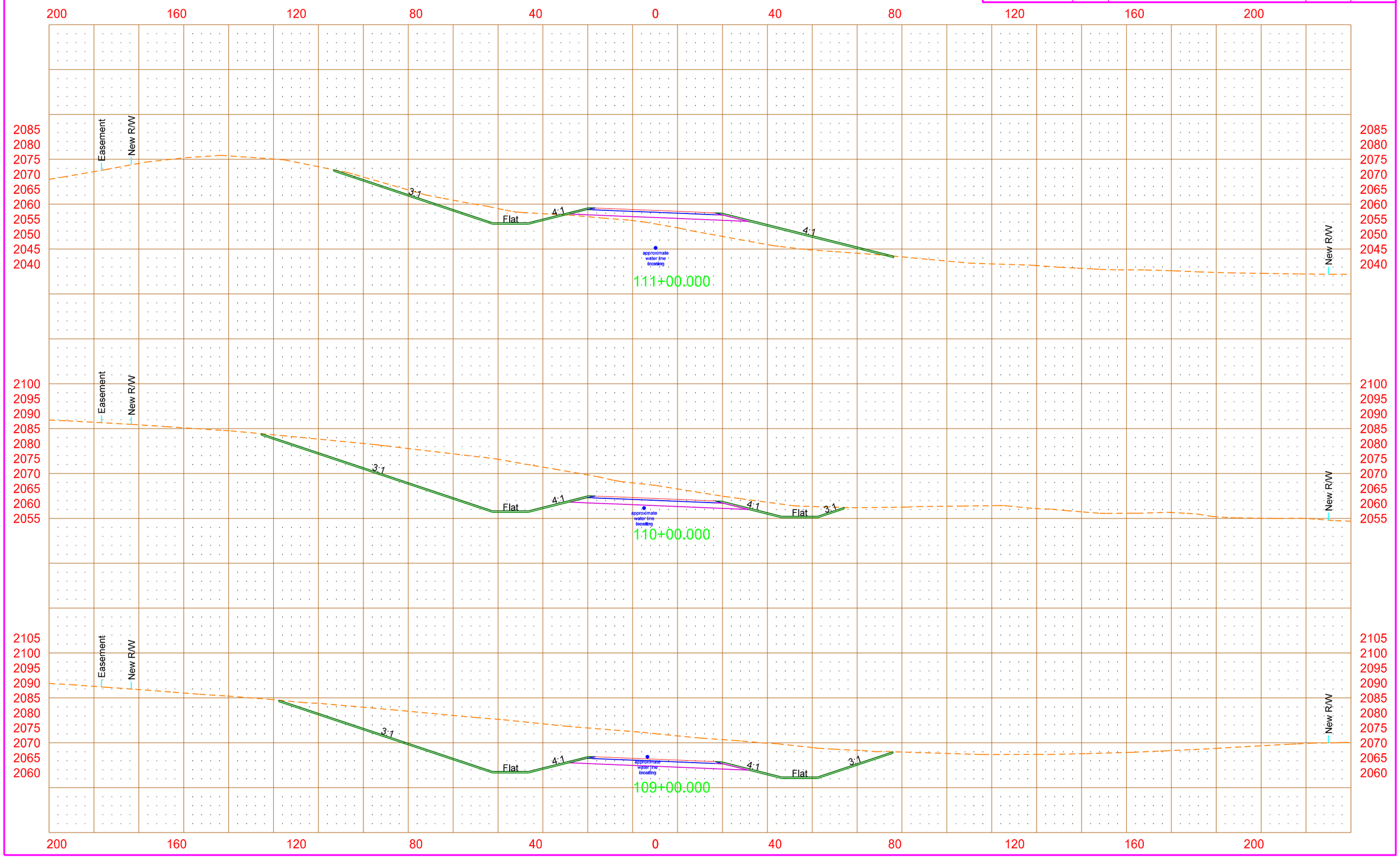

PRELIMINARY - THIS DOCUMENT IS PRELIMINARY AND NOT FOR CONSTRUCTION OR IMPLEMENTATION PURPOSES

All facility locations shown are approximate. Actual locations and depths may vary. Facilities may or may not have been relocated and/or adjusted.

STATE	PROJECT NO.	SECTION NO.	SHEET NO.
ND	SOIA-SAP-7-023(037)927	200	19

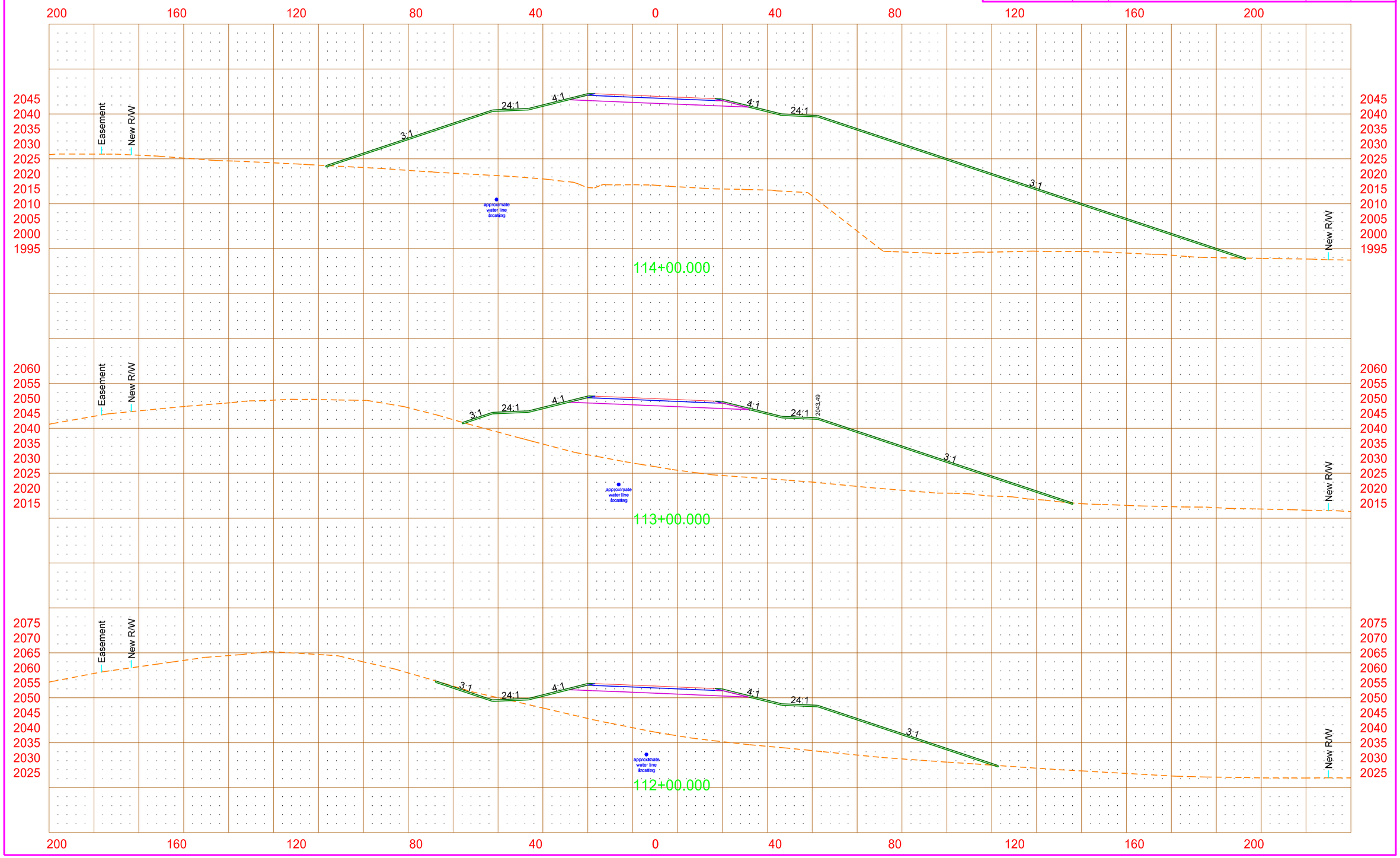

4/18/2013 3:45:46 PM mark.anderson O:\Offices\EGF\7-023(037)\Design\Sheets\Util_conflicts\200xs_001_util_conflict.dgn

PRELIMINARY - THIS DOCUMENT IS PRELIMINARY AND NOT FOR CONSTRUCTION OR IMPLEMENTATION PURPOSES
All facility locations shown are approximate. Actual locations and depths may vary. Facilities may or may not have been relocated and/or adjusted.

STATE	PROJECT NO.	SECTION NO.	SHEET NO.
ND	SOIA-SAP-7-023(037)927	200	20

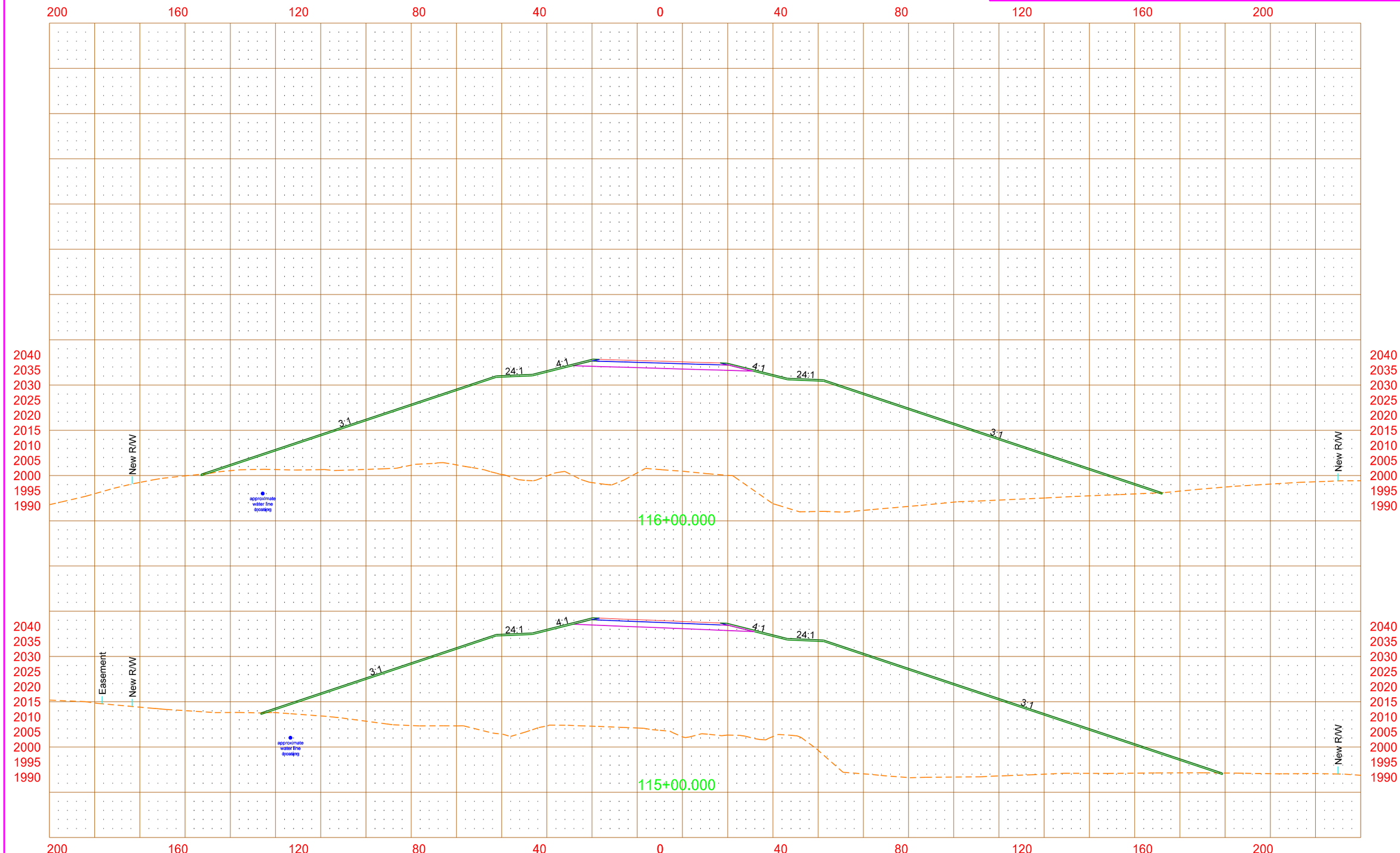

PRELIMINARY - THIS DOCUMENT IS PRELIMINARY AND NOT FOR CONSTRUCTION OR IMPLEMENTATION PURPOSES

All facility locations shown are approximate. Actual locations and depths may vary. Facilities may or may not have been relocated and/or adjusted.

STATE	PROJECT NO.	SECTION NO.	SHEET NO.
ND	SOIA-SAP-7-023(037)927	200	21

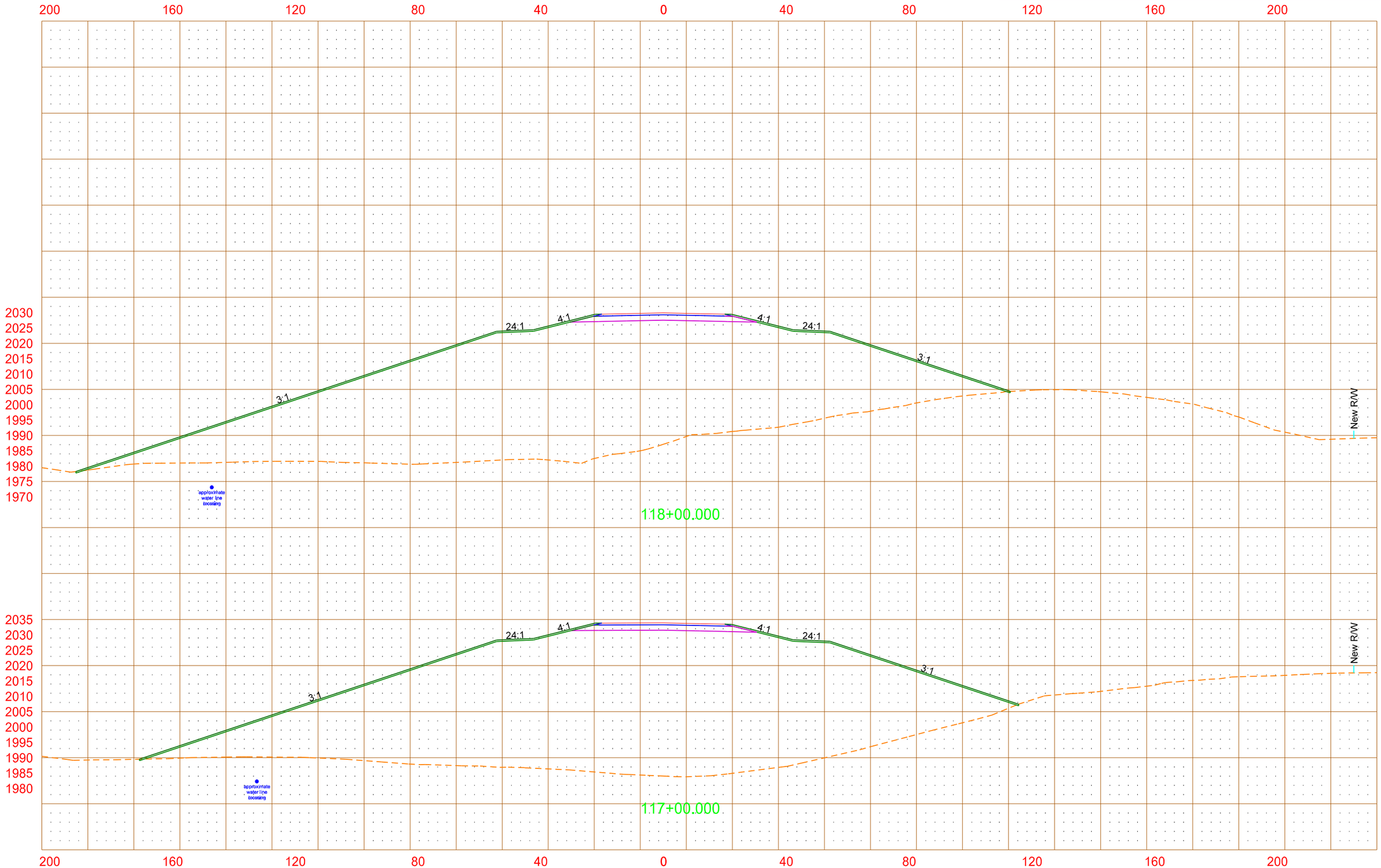

4/18/2013 3:45:51 PM mark.anderson O:\Offices\EGF\7-023(037)\Design\Sheets\Util_conflicts\200xs_001_util_conflict.dgn

PRELIMINARY - THIS DOCUMENT IS PRELIMINARY AND NOT FOR CONSTRUCTION OR IMPLEMENTATION PURPOSES

All facility locations shown are approximate. Actual locations and depths may vary. Facilities may or may not have been relocated and/or adjusted.

STATE	PROJECT NO.	SECTION NO.	SHEET NO.
ND	SOIA-SAP-7-023(037)927	200	22

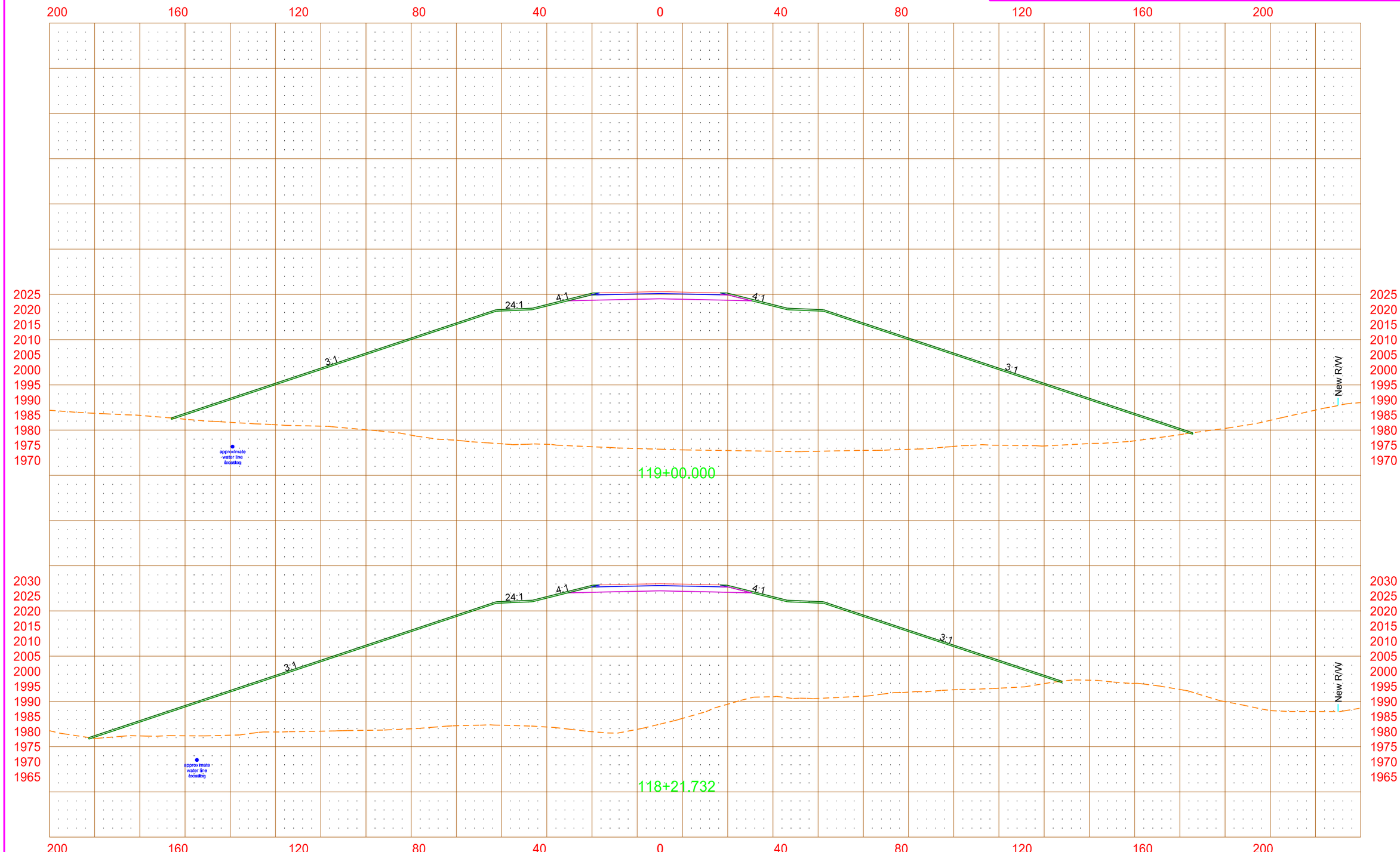

PRELIMINARY - THIS DOCUMENT IS PRELIMINARY AND NOT FOR CONSTRUCTION OR IMPLEMENTATION PURPOSES

All facility locations shown are approximate. Actual locations and depths may vary. Facilities may or may not have been relocated and/or adjusted.

STATE	PROJECT NO.	SECTION NO.	SHEET NO.
ND	SOIA-SAP-7-023(037)927	200	23

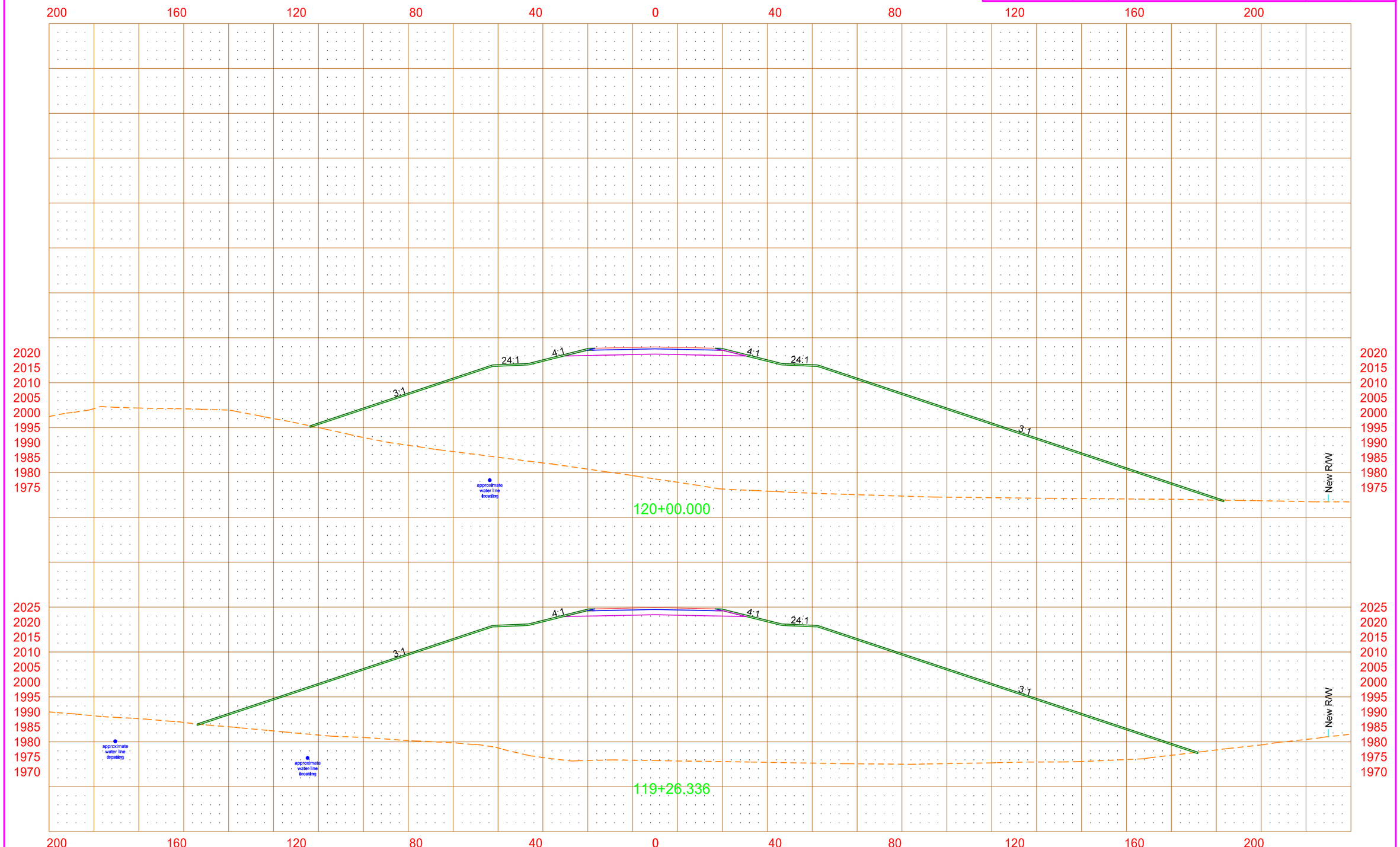

4/18/2013 3:45:56 PM mark.anderson O:\Offices\EGF\7-023(037)\Design\Sheets\Util_conflicts\200xs_001_util_conflict.dgn

PRELIMINARY - THIS DOCUMENT IS PRELIMINARY AND NOT FOR CONSTRUCTION OR IMPLEMENTATION PURPOSES

All facility locations shown are approximate. Actual locations and depths may vary. Facilities may or may not have been relocated and/or adjusted.

STATE	PROJECT NO.	SECTION NO.	SHEET NO.
ND	SOIA-SAP-7-023(037)927	200	24

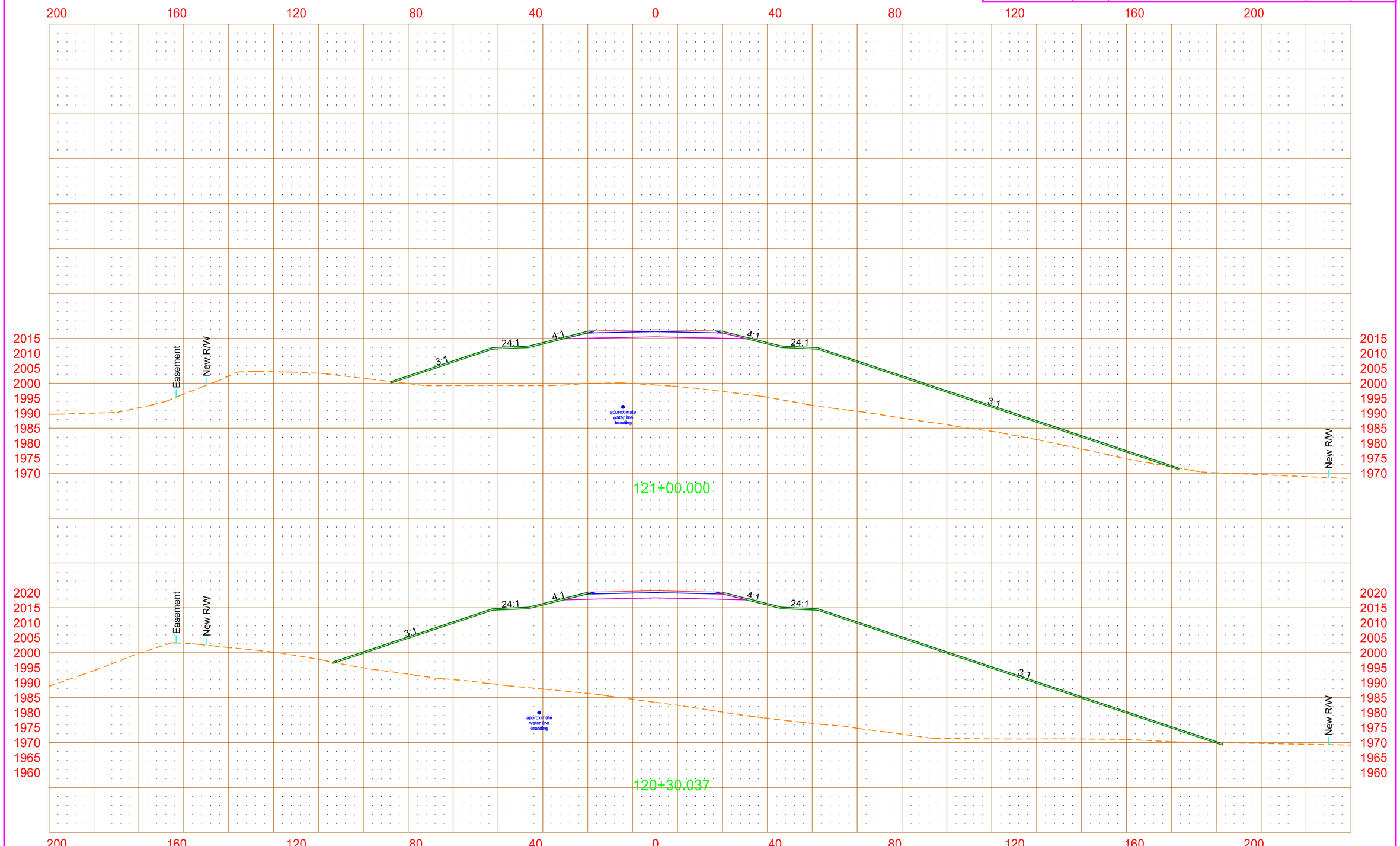

4/18/2013 3:45:58 PM mark.anderson O:\Offices\EGF\7-023(037)\Design\Sheets\Util_conflicts\200xs_001_util_conflict.dgn

PRELIMINARY - THIS DOCUMENT IS PRELIMINARY AND NOT FOR CONSTRUCTION OR IMPLEMENTATION PURPOSES

All facility locations shown are approximate. Actual locations and depths may vary. Facilities may or may not have been relocated and/or adjusted.

STATE	PROJECT NO.	SECTION NO.	SHEET NO.
ND	SOIA-SAP-7-023(037)927	200	25

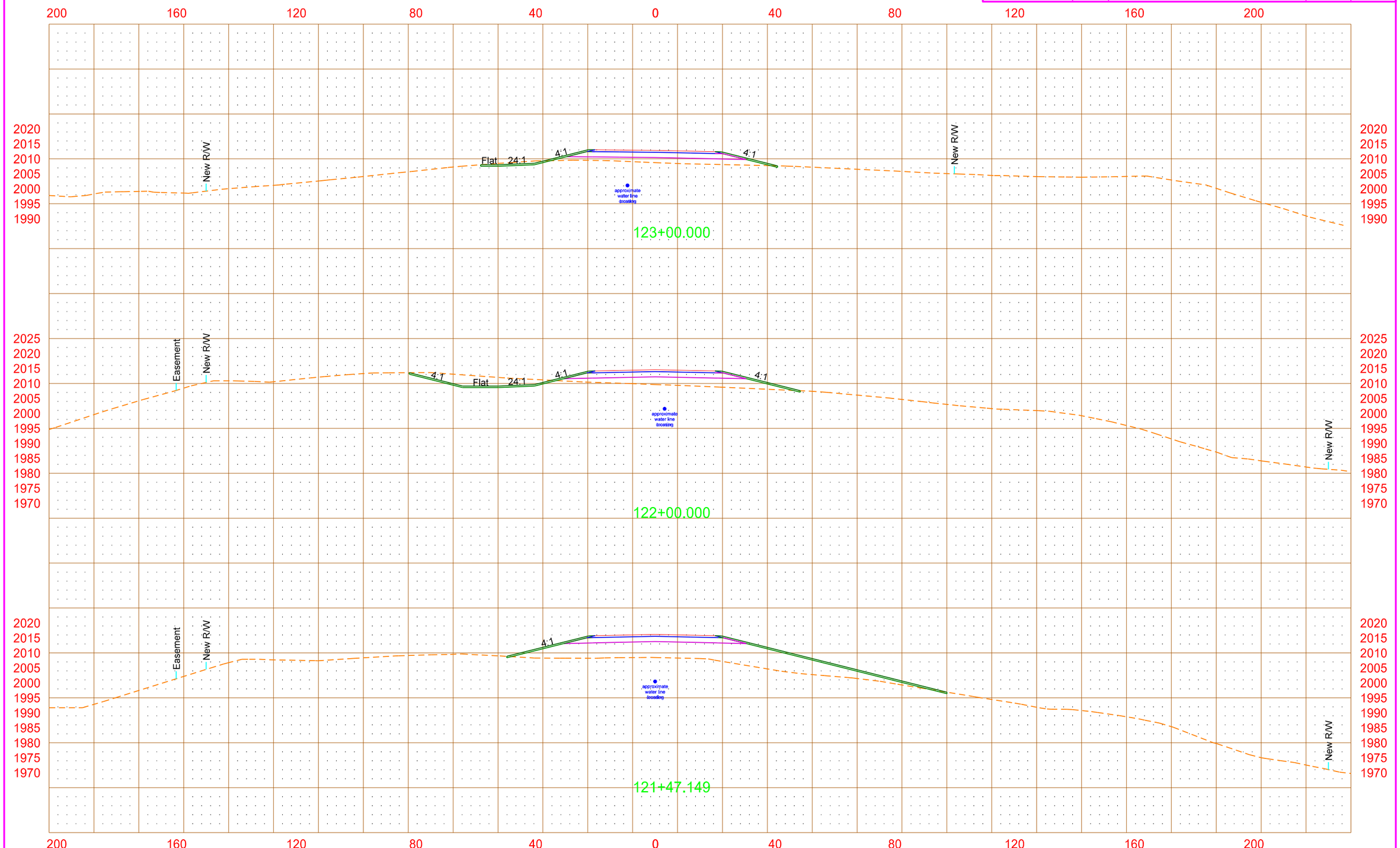

PRELIMINARY - THIS DOCUMENT IS PRELIMINARY AND NOT FOR CONSTRUCTION OR IMPLEMENTATION PURPOSES

All facility locations shown are approximate. Actual locations and depths may vary. Facilities may or may not have been relocated and/or adjusted.

STATE	PROJECT NO.	SECTION NO.	SHEET NO.
ND	SOIA-SAP-7-023(037)927	200	26

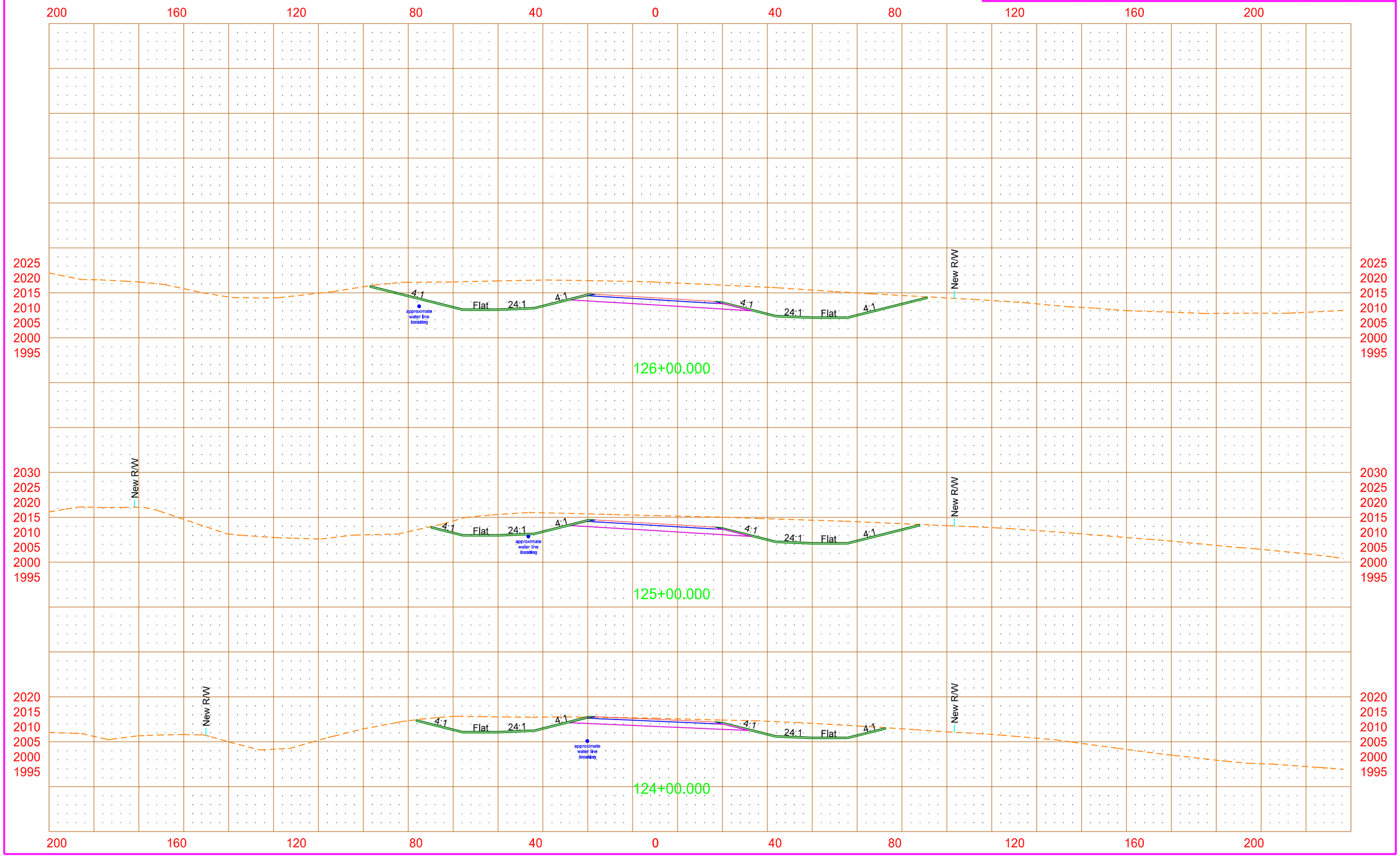

4/18/2013 3:46:03 PM mark.anderson O:\Offices\EGF\7-023(037)\Design\Sheets\Util_conflicts\200xs_001_util_conflict.dgn

PRELIMINARY - THIS DOCUMENT IS PRELIMINARY AND NOT FOR CONSTRUCTION OR IMPLEMENTATION PURPOSES

All facility locations shown are approximate. Actual locations and depths may vary. Facilities may or may not have been relocated and/or adjusted.

STATE	PROJECT NO.	SECTION NO.	SHEET NO.
ND	SOIA-SAP-7-023(037)927	200	27

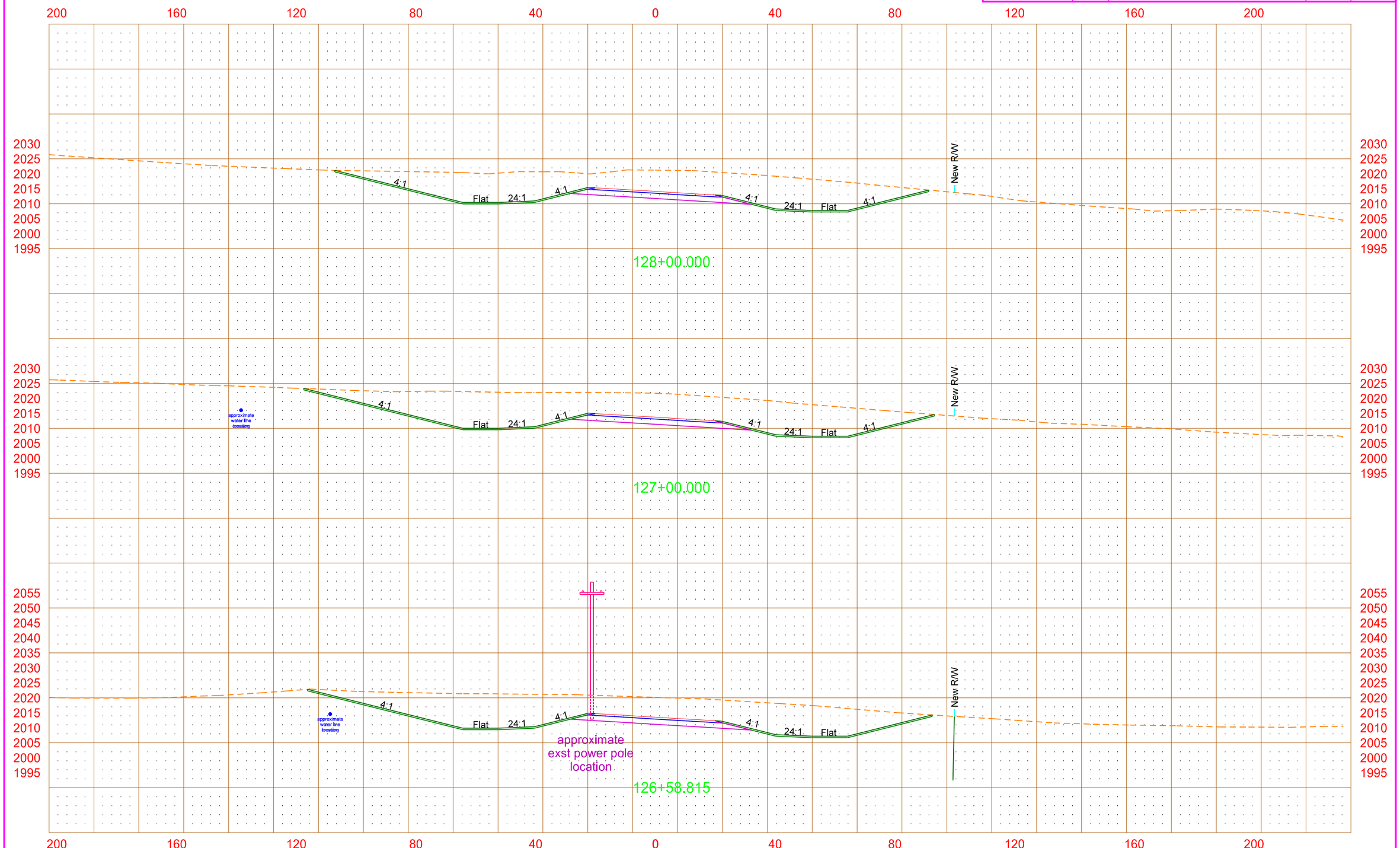

4/18/2013 3:46:05 PM mark.anderson O:\Offices\EGF\7-023(037)\Design\Sheets\Util_conflicts\200xs_001_util_conflict.dgn

PRELIMINARY - THIS DOCUMENT IS PRELIMINARY AND NOT FOR CONSTRUCTION OR IMPLEMENTATION PURPOSES

All facility locations shown are approximate. Actual locations and depths may vary. Facilities may or may not have been relocated and/or adjusted.

STATE	PROJECT NO.	SECTION NO.	SHEET NO.
ND	SOIA-SAP-7-023(037)927	200	28

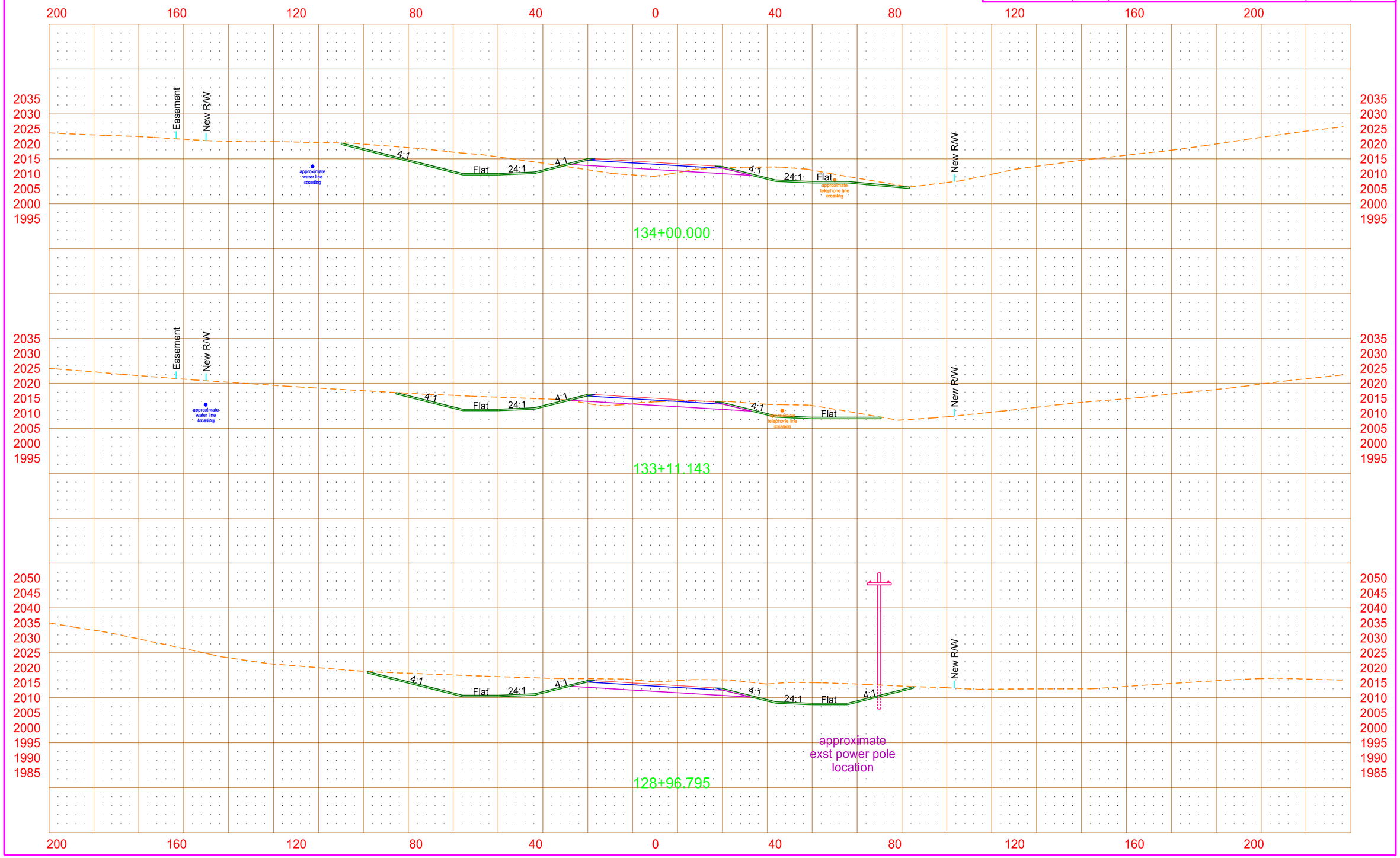

4/18/2013 3:46:07 PM mark.anderson O:\Offices\EGF\7-023(037)\Design\Sheets\Util_conflicts\200xs_001_util_conflict.dgn

PRELIMINARY - THIS DOCUMENT IS PRELIMINARY AND NOT FOR CONSTRUCTION OR IMPLEMENTATION PURPOSES

All facility locations shown are approximate. Actual locations and depths may vary. Facilities may or may not have been relocated and/or adjusted.

STATE	PROJECT NO.	SECTION NO.	SHEET NO.
ND	SOIA-SAP-7-023(037)927	200	29

PRELIMINARY - THIS DOCUMENT IS PRELIMINARY AND NOT FOR CONSTRUCTION OR IMPLEMENTATION PURPOSES

All facility locations shown are approximate. Actual locations and depths may vary. Facilities may or may not have been relocated and/or adjusted.

STATE	PROJECT NO.	SECTION NO.	SHEET NO.
ND	SOIA-SAP-7-023(037)927	200	30

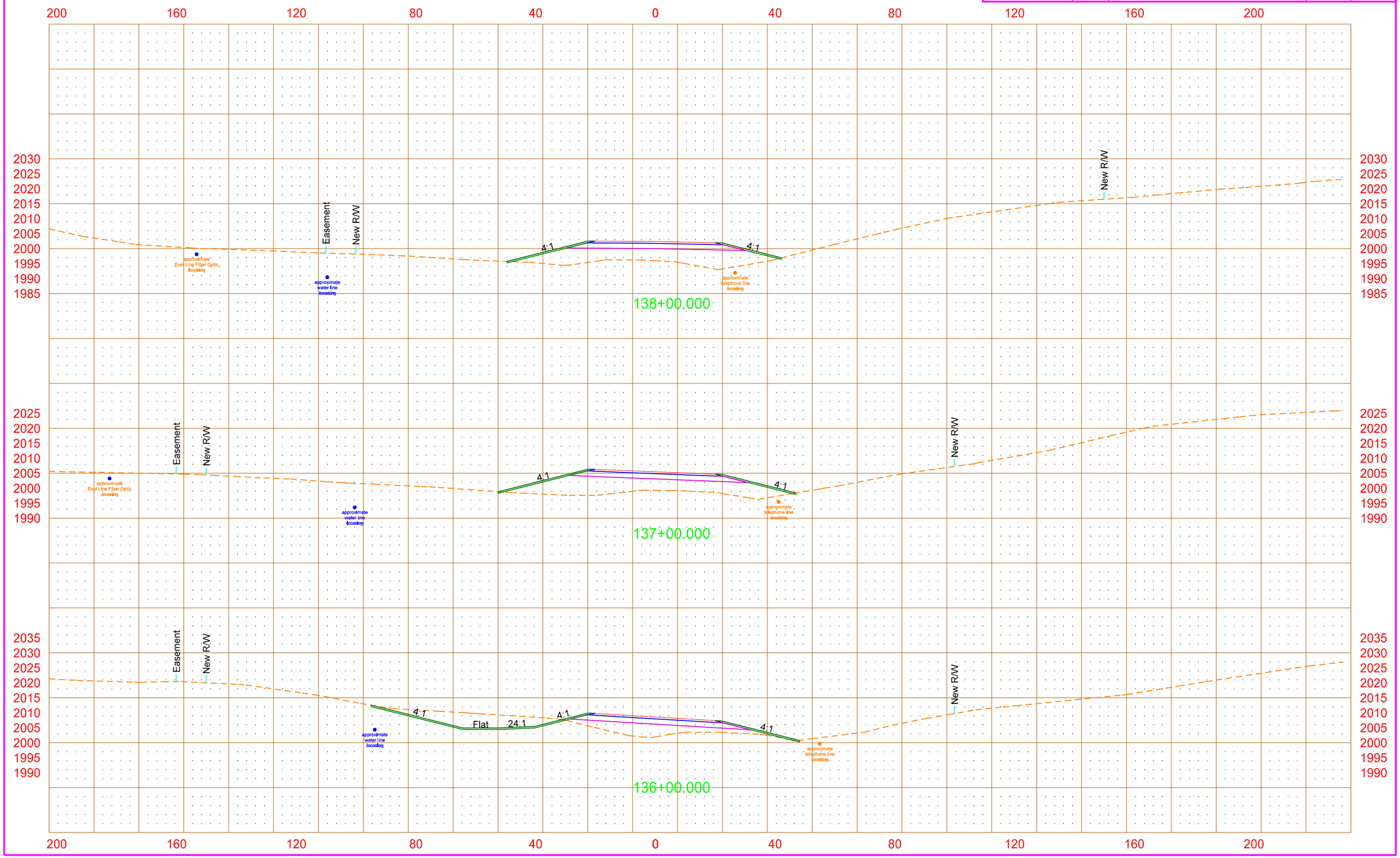

PRELIMINARY - THIS DOCUMENT IS PRELIMINARY AND NOT FOR CONSTRUCTION OR IMPLEMENTATION PURPOSES

All facility locations shown are approximate. Actual locations and depths may vary. Facilities may or may not have been relocated and/or adjusted.

STATE	PROJECT NO.	SECTION NO.	SHEET NO.
ND	SOIA-SAP-7-023(037)927	200	31

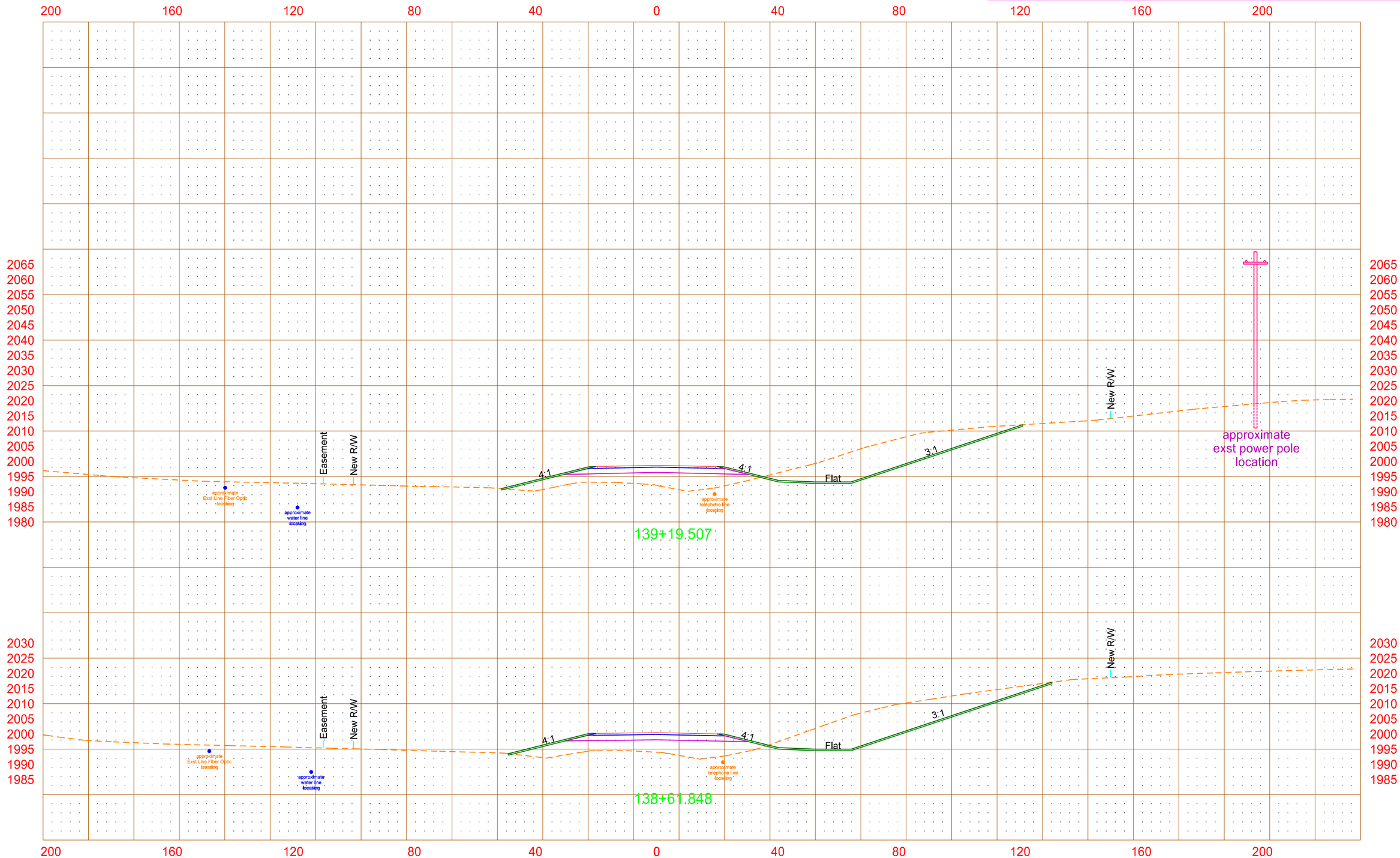

4/18/2013 3:46:14 PM mark.anderson O:\Offices\EGF\7-023(037)\Design\Sheets\Util_conflicts\200xs_001_util_conflict.dgn

PRELIMINARY - THIS DOCUMENT IS PRELIMINARY AND NOT FOR CONSTRUCTION OR IMPLEMENTATION PURPOSES

All facility locations shown are approximate. Actual locations and depths may vary. Facilities may or may not have been relocated and/or adjusted.

STATE	PROJECT NO.	SECTION NO.	SHEET NO.
ND	SOIA-SAP-7-023(037)927	200	32

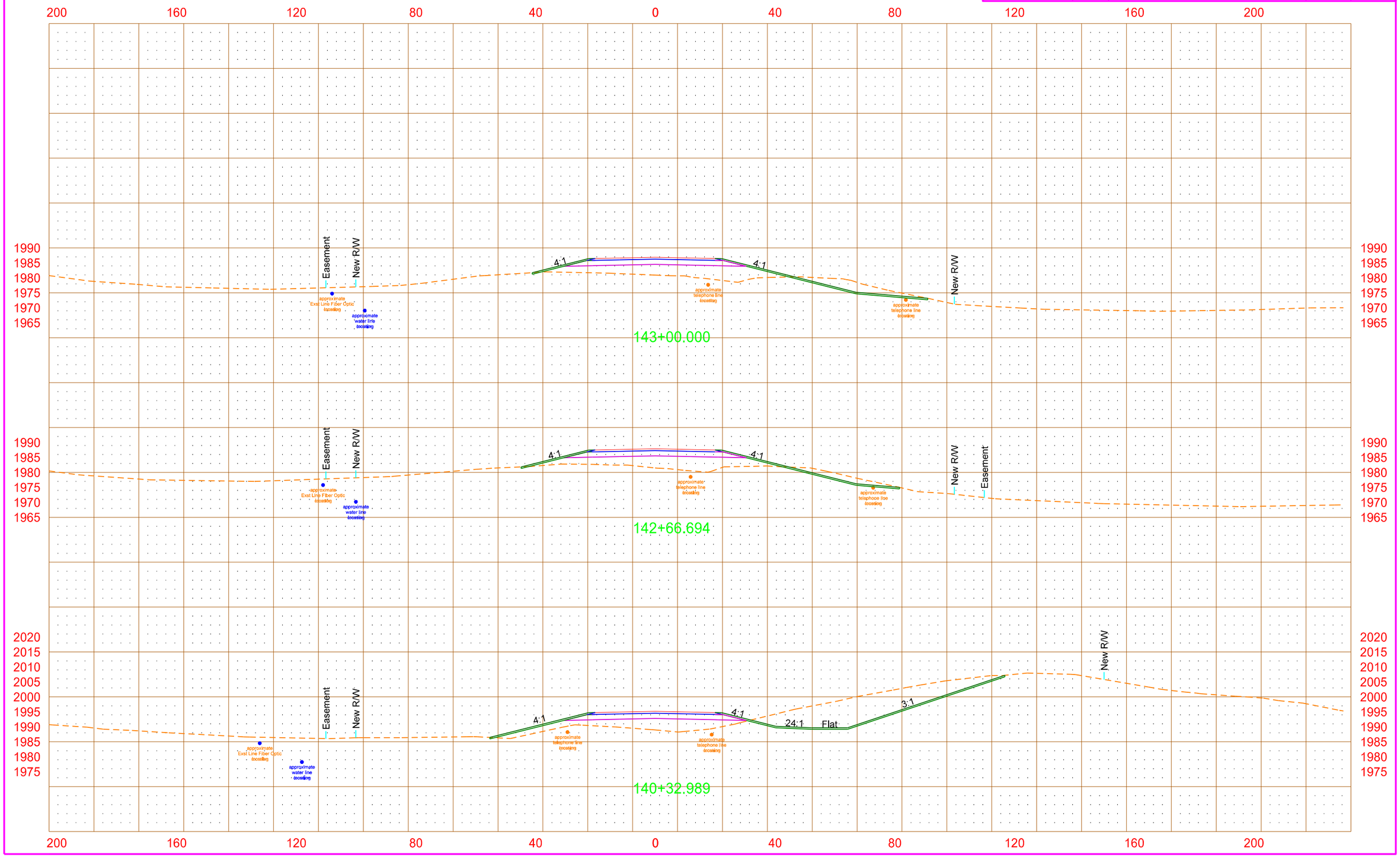

4/18/2013 3:46:20 PM mark.anderson O:\Offices\EGF\7-023(037)\Design\Sheets\Util_conflicts\200xs_001_util_conflict.dgn

PRELIMINARY - THIS DOCUMENT IS PRELIMINARY AND NOT FOR CONSTRUCTION OR IMPLEMENTATION PURPOSES

All facility locations shown are approximate. Actual locations and depths may vary. Facilities may or may not have been relocated and/or adjusted.

STATE	PROJECT NO.	SECTION NO.	SHEET NO.
ND	SOIA-SAP-7-023(037)927	200	33

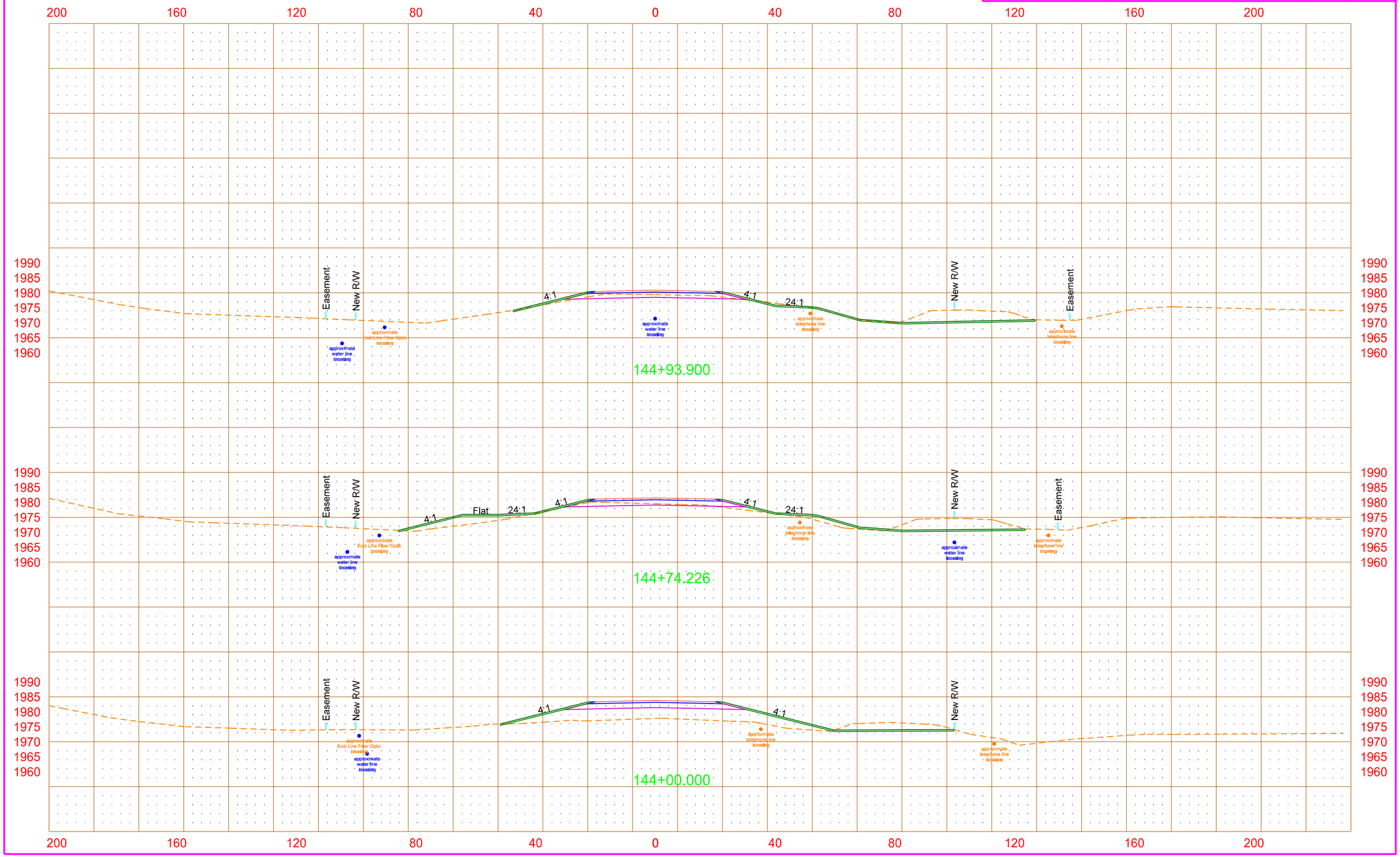

4/18/2013 3:46:22 PM mark.anderson O:\Offices\EGF\7-023(037)\Design\Sheets\Util_conflicts\200xs_001_util_conflict.dgn

PRELIMINARY - THIS DOCUMENT IS PRELIMINARY AND NOT FOR CONSTRUCTION OR IMPLEMENTATION PURPOSES

All facility locations shown are approximate. Actual locations and depths may vary. Facilities may or may not have been relocated and/or adjusted.

STATE	PROJECT NO.	SECTION NO.	SHEET NO.
ND	SOIA-SAP-7-023(037)927	200	34

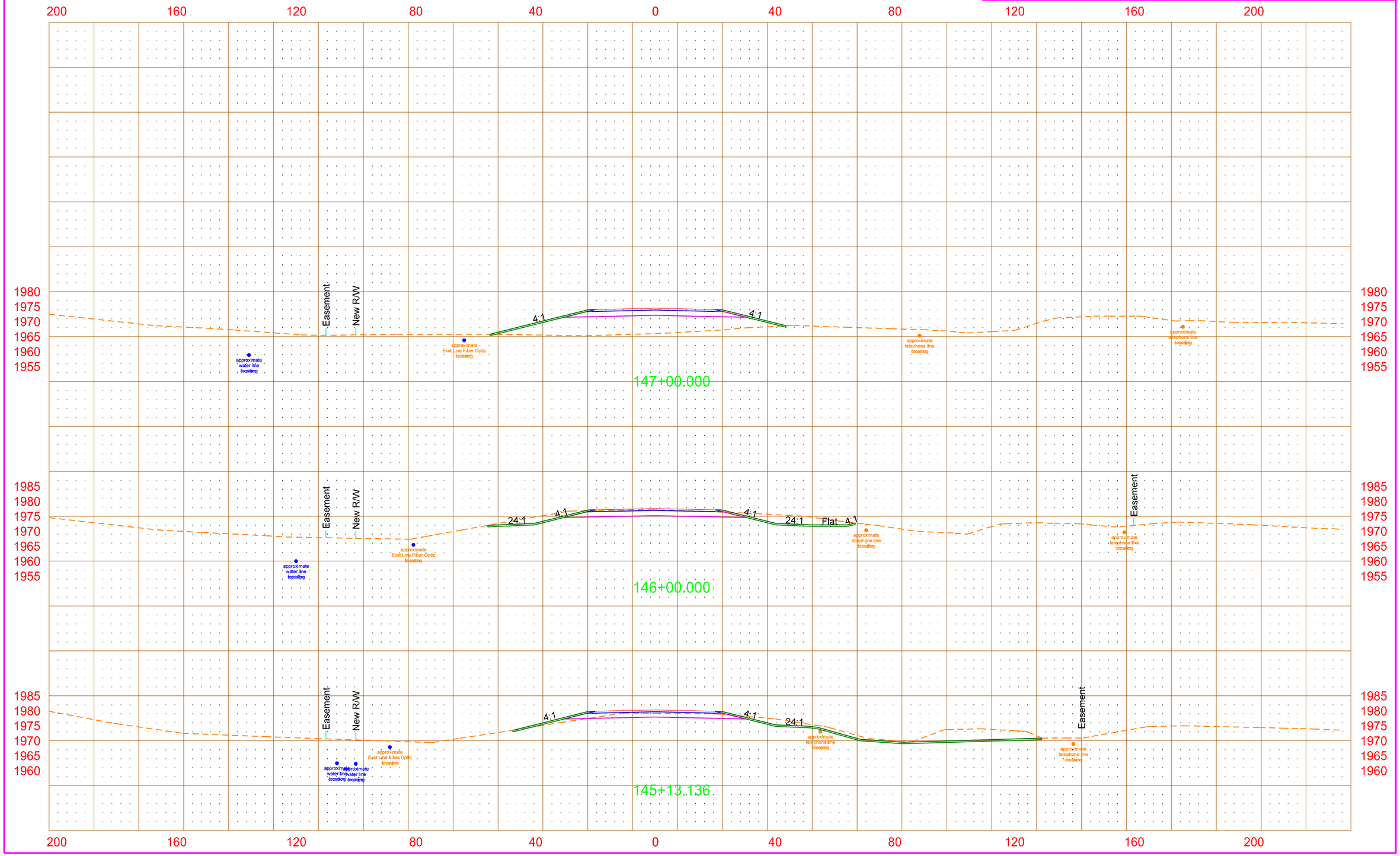

PRELIMINARY - THIS DOCUMENT IS PRELIMINARY AND NOT FOR CONSTRUCTION OR IMPLEMENTATION PURPOSES

All facility locations shown are approximate. Actual locations and depths may vary. Facilities may or may not have been relocated and/or adjusted.

STATE	PROJECT NO.	SECTION NO.	SHEET NO.
ND	SOIA-SAP-7-023(037)927	200	35

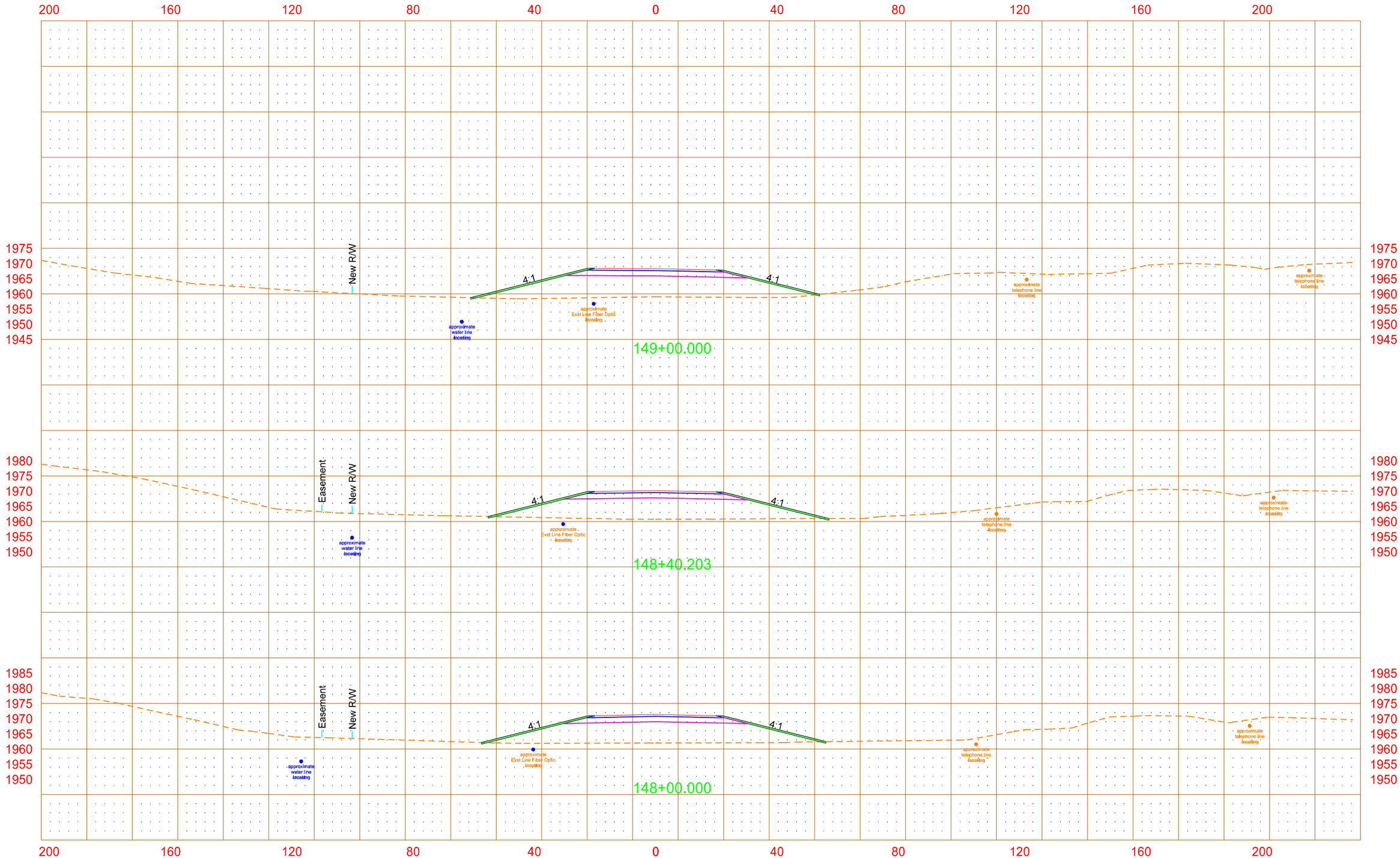

PRELIMINARY - THIS DOCUMENT IS PRELIMINARY AND NOT FOR CONSTRUCTION OR IMPLEMENTATION PURPOSES

All facility locations shown are approximate. Actual locations and depths may vary. Facilities may or may not have been relocated and/or adjusted.

STATE	PROJECT NO.	SECTION NO.	SHEET NO.
ND	SOIA-SAP-7-023(037)927	200	36

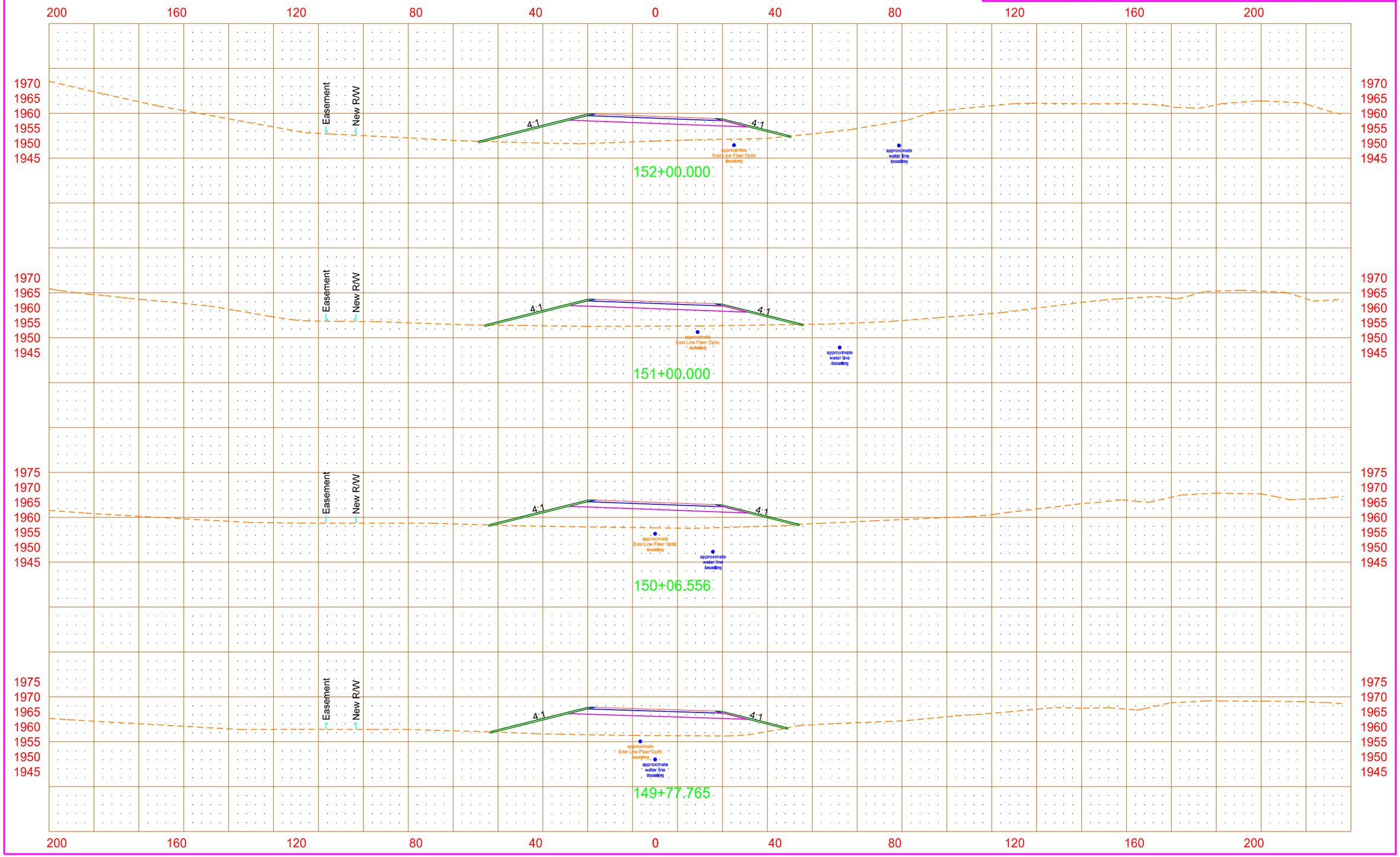

PRELIMINARY - THIS DOCUMENT IS PRELIMINARY AND NOT FOR CONSTRUCTION OR IMPLEMENTATION PURPOSES

All facility locations shown are approximate. Actual locations and depths may vary. Facilities may or may not have been relocated and/or adjusted.

STATE	PROJECT NO.	SECTION NO.	SHEET NO.
ND	SOIA-SAP-7-023(037)927	200	37

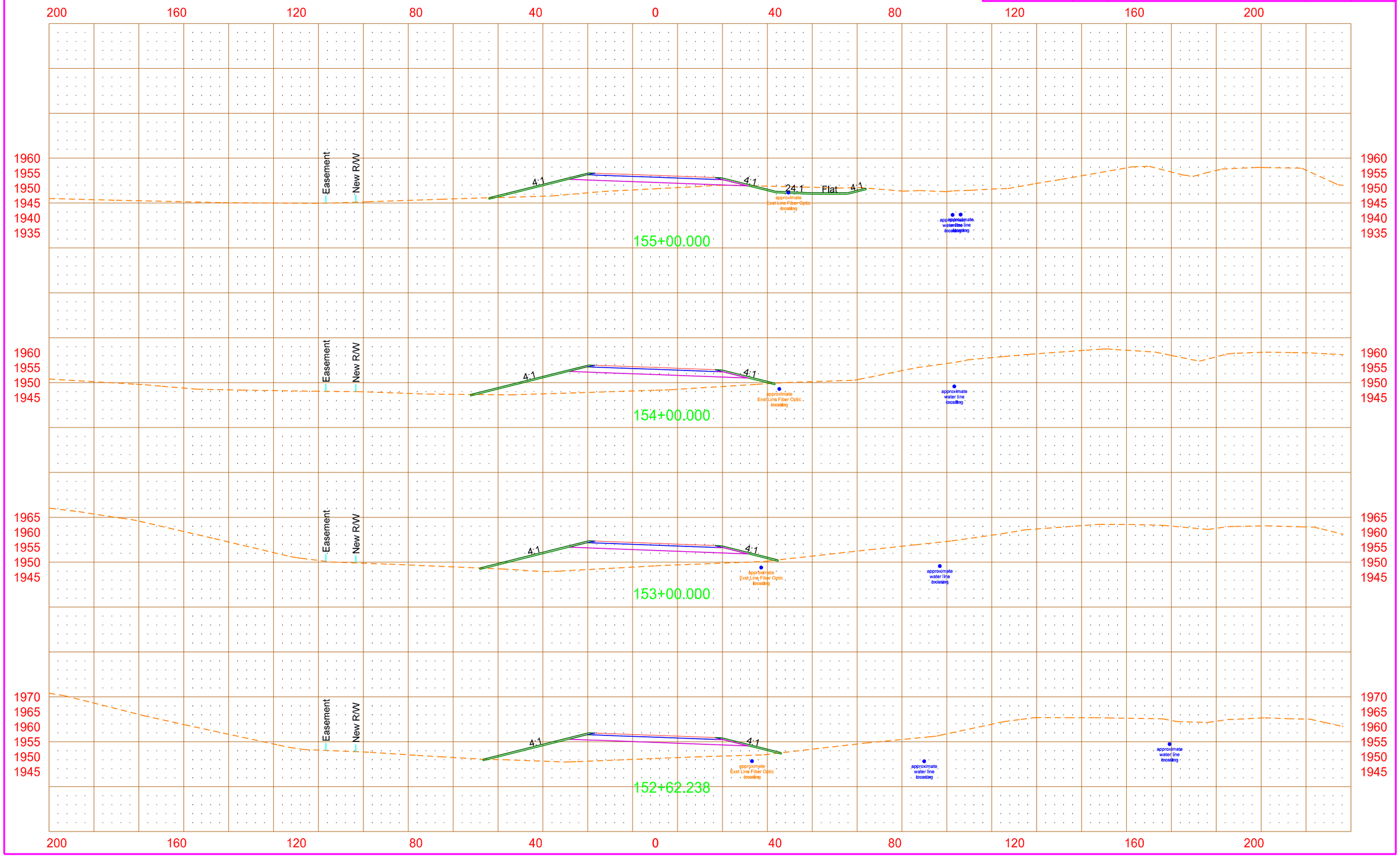

4/18/2013 3:46:32 PM mark.anderson O:\Offices\EGF\7-023(037)\Design\Sheets\Util_conflicts\200xs_001_util_conflict.dgn

PRELIMINARY - THIS DOCUMENT IS PRELIMINARY AND NOT FOR CONSTRUCTION OR IMPLEMENTATION PURPOSES

All facility locations shown are approximate. Actual locations and depths may vary. Facilities may or may not have been relocated and/or adjusted.

STATE	PROJECT NO.	SECTION NO.	SHEET NO.
ND	SOIA-SAP-7-023(037)927	200	38

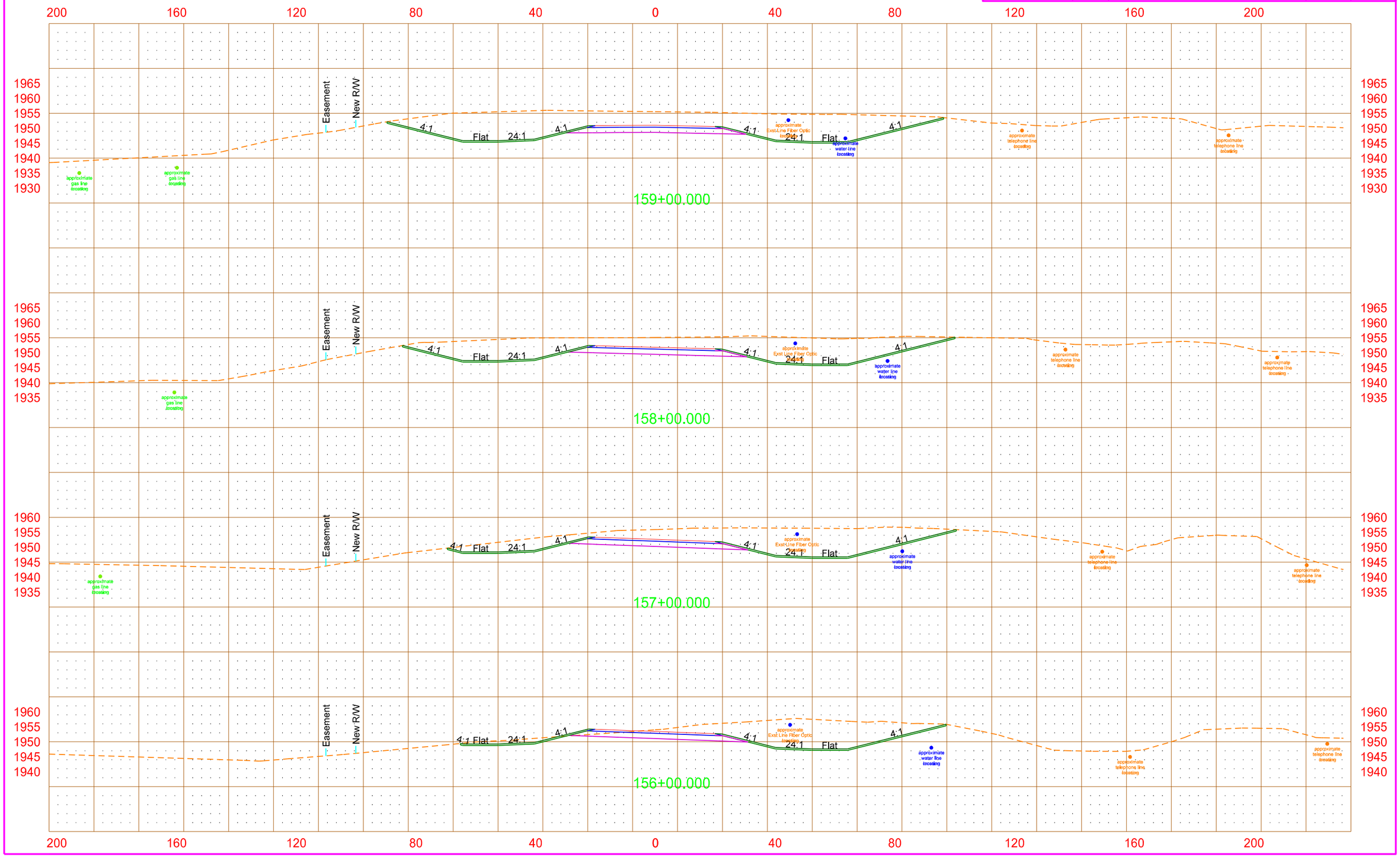

4/18/2013 3:46:34 PM mark.anderson O:\Offices\EGF\7-023(037)\Design\Sheets\Util_conflicts\200xs_001_util_conflict.dgn

PRELIMINARY - THIS DOCUMENT IS PRELIMINARY AND NOT FOR CONSTRUCTION OR IMPLEMENTATION PURPOSES

All facility locations shown are approximate. Actual locations and depths may vary. Facilities may or may not have been relocated and/or adjusted.

STATE	PROJECT NO.	SECTION NO.	SHEET NO.
ND	SOIA-SAP-7-023(037)927	200	39

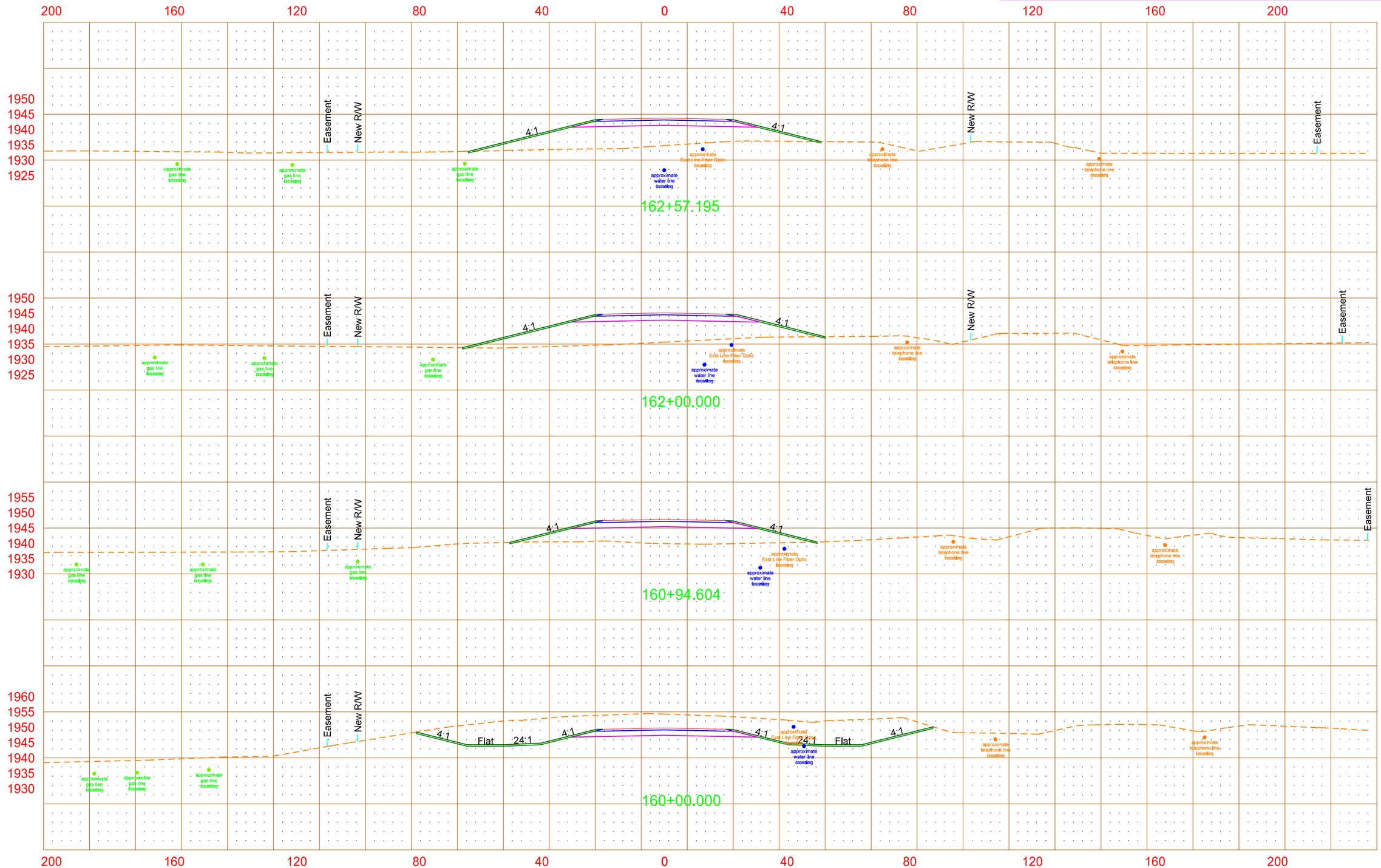

4/18/2013 3:46:37 PM mark.anderson O:\Offices\EGF\7-023(037)\Design\Sheets\Util_conflicts\200xs_001_util_conflict.dgn

PRELIMINARY - THIS DOCUMENT IS PRELIMINARY AND NOT FOR CONSTRUCTION OR IMPLEMENTATION PURPOSES

All facility locations shown are approximate. Actual locations and depths may vary. Facilities may or may not have been relocated and/or adjusted.

STATE	PROJECT NO.	SECTION NO.	SHEET NO.
ND	SOIA-SAP-7-023(037)927	200	40

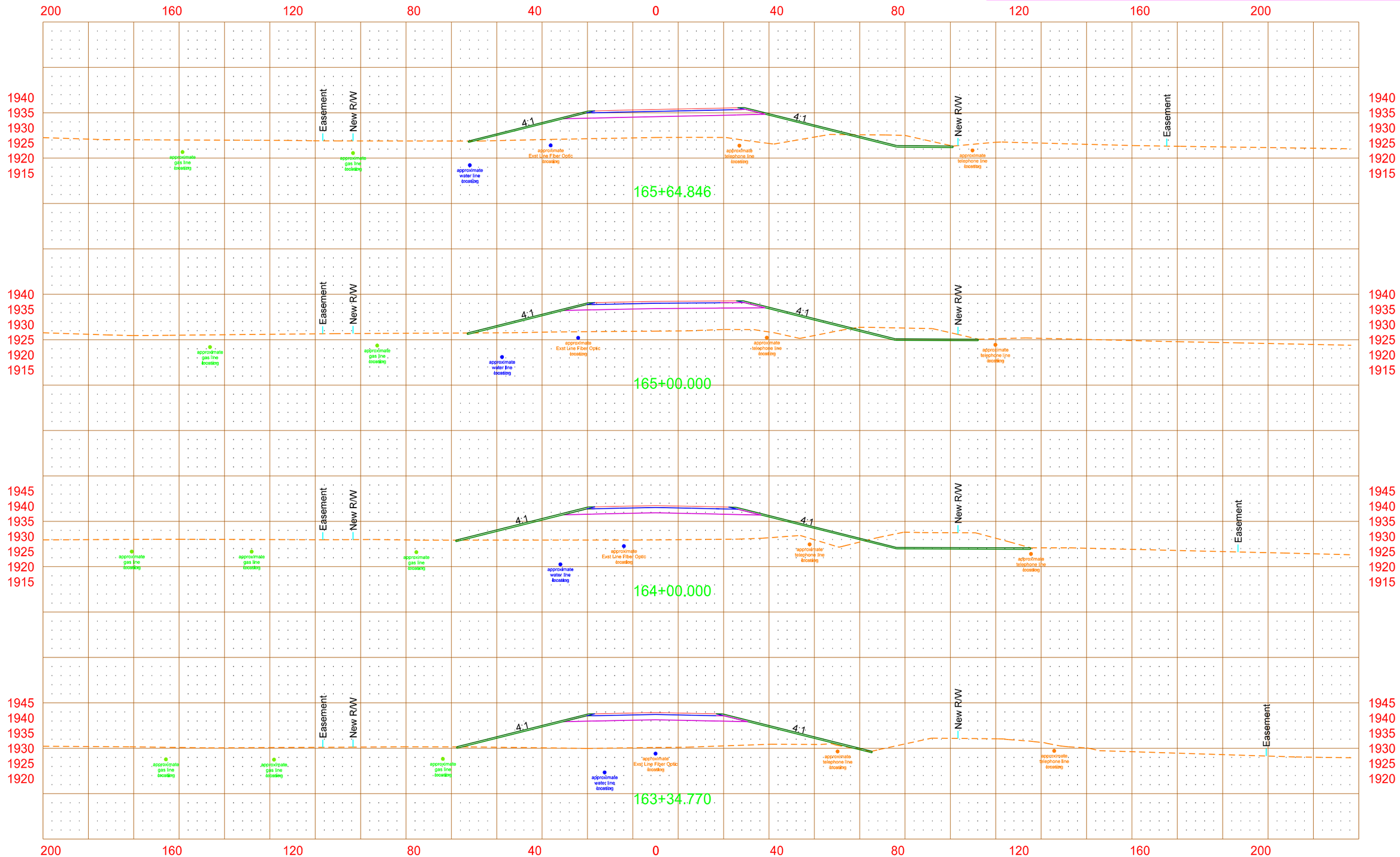

4/18/2013 3:46:40 PM mark.anderson O:\Offices\EGF\7-023(037)\Design\Sheets\Util_conflicts\200xs_001_util_conflict.dgn

PRELIMINARY - THIS DOCUMENT IS PRELIMINARY AND NOT FOR CONSTRUCTION OR IMPLEMENTATION PURPOSES

All facility locations shown are approximate. Actual locations and depths may vary. Facilities may or may not have been relocated and/or adjusted.

STATE	PROJECT NO.	SECTION NO.	SHEET NO.
ND	SOIA-SAP-7-023(037)927	200	41

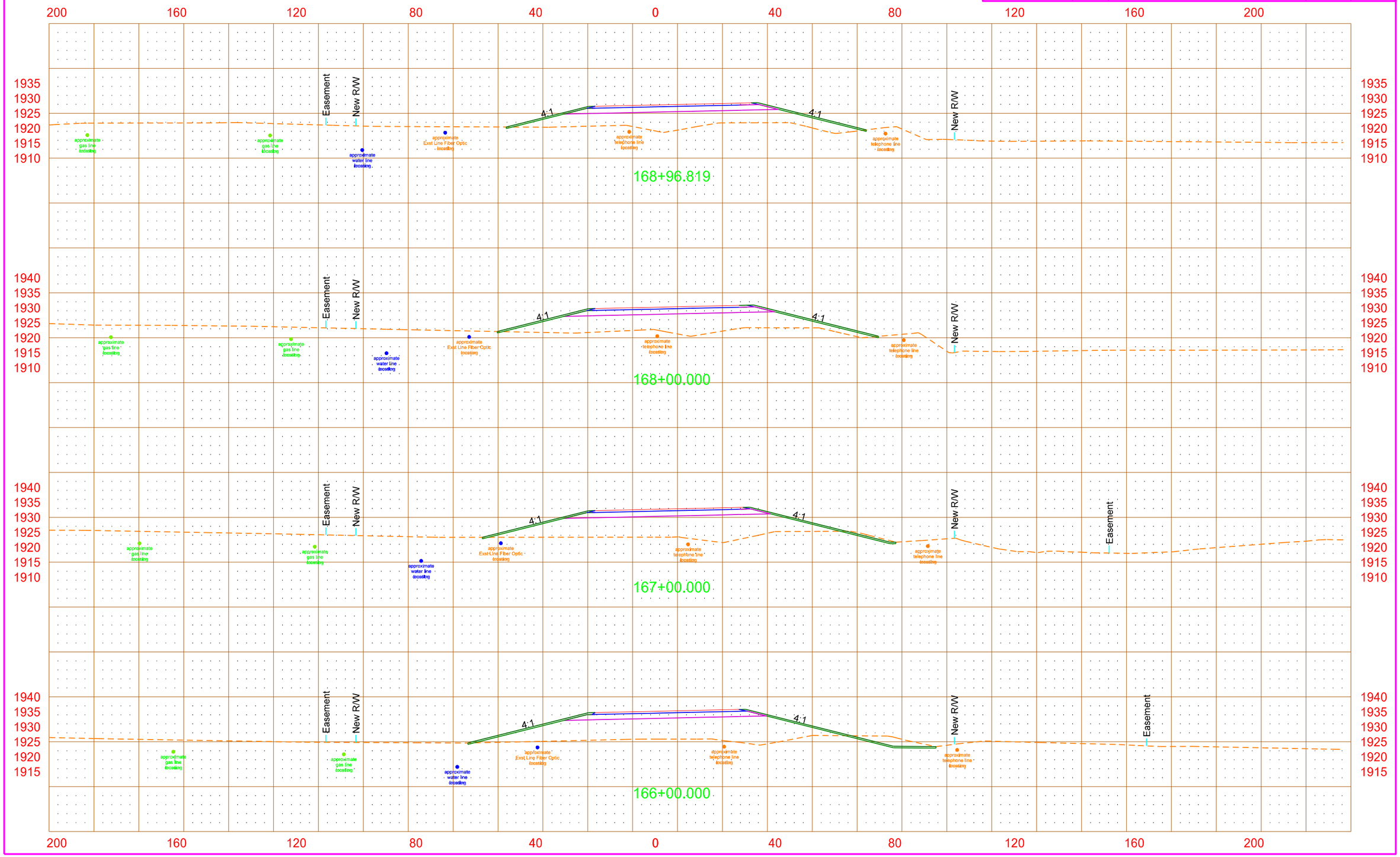

PRELIMINARY - THIS DOCUMENT IS PRELIMINARY AND NOT FOR CONSTRUCTION OR IMPLEMENTATION PURPOSES

All facility locations shown are approximate. Actual locations and depths may vary. Facilities may or may not have been relocated and/or adjusted.

STATE	PROJECT NO.	SECTION NO.	SHEET NO.
ND	SOIA-SAP-7-023(037)927	200	42

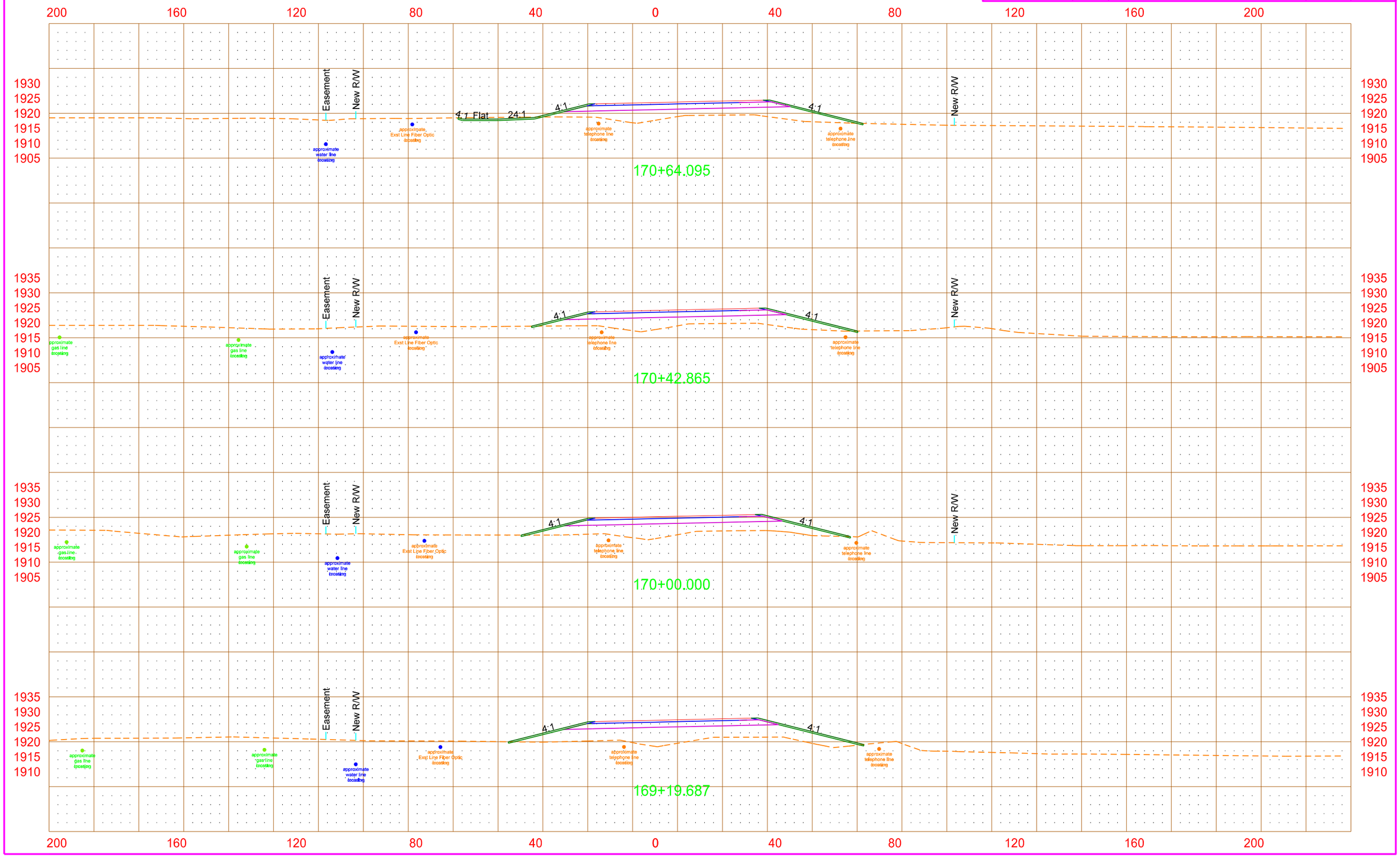

4/18/2013 3:46:45 PM mark.anderson O:\Offices\EGF\7-023(037)\Design\Sheets\Util_conflicts\200xs_001_util_conflict.dgn

PRELIMINARY - THIS DOCUMENT IS PRELIMINARY AND NOT FOR CONSTRUCTION OR IMPLEMENTATION PURPOSES

All facility locations shown are approximate. Actual locations and depths may vary. Facilities may or may not have been relocated and/or adjusted.

STATE	PROJECT NO.	SECTION NO.	SHEET NO.
ND	SOIA-SAP-7-023(037)927	200	43

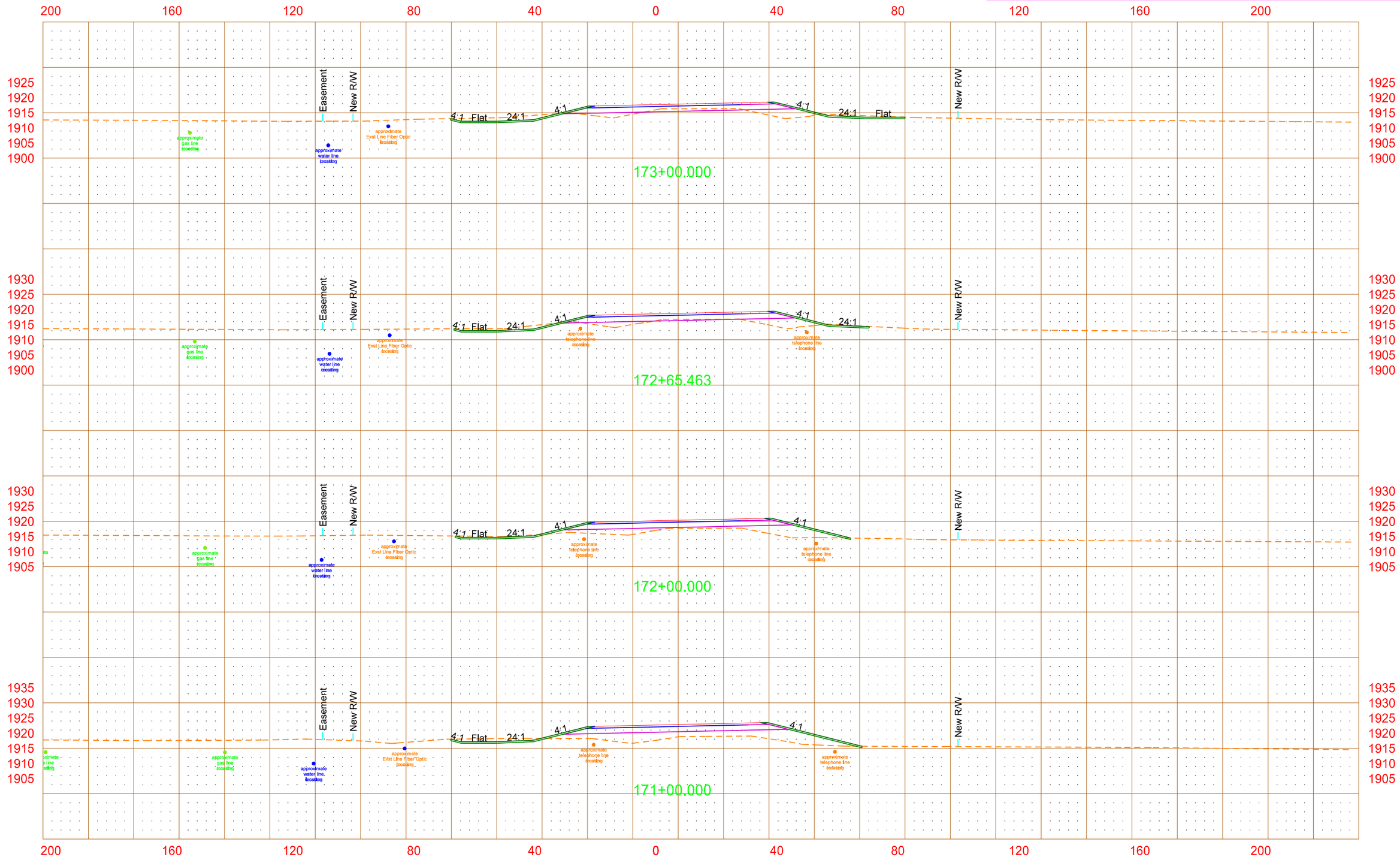

PRELIMINARY - THIS DOCUMENT IS PRELIMINARY AND NOT FOR CONSTRUCTION OR IMPLEMENTATION PURPOSES

All facility locations shown are approximate. Actual locations and depths may vary. Facilities may or may not have been relocated and/or adjusted.

STATE	PROJECT NO.	SECTION NO.	SHEET NO.
ND	SOIA-SAP-7-023(037)927	200	44

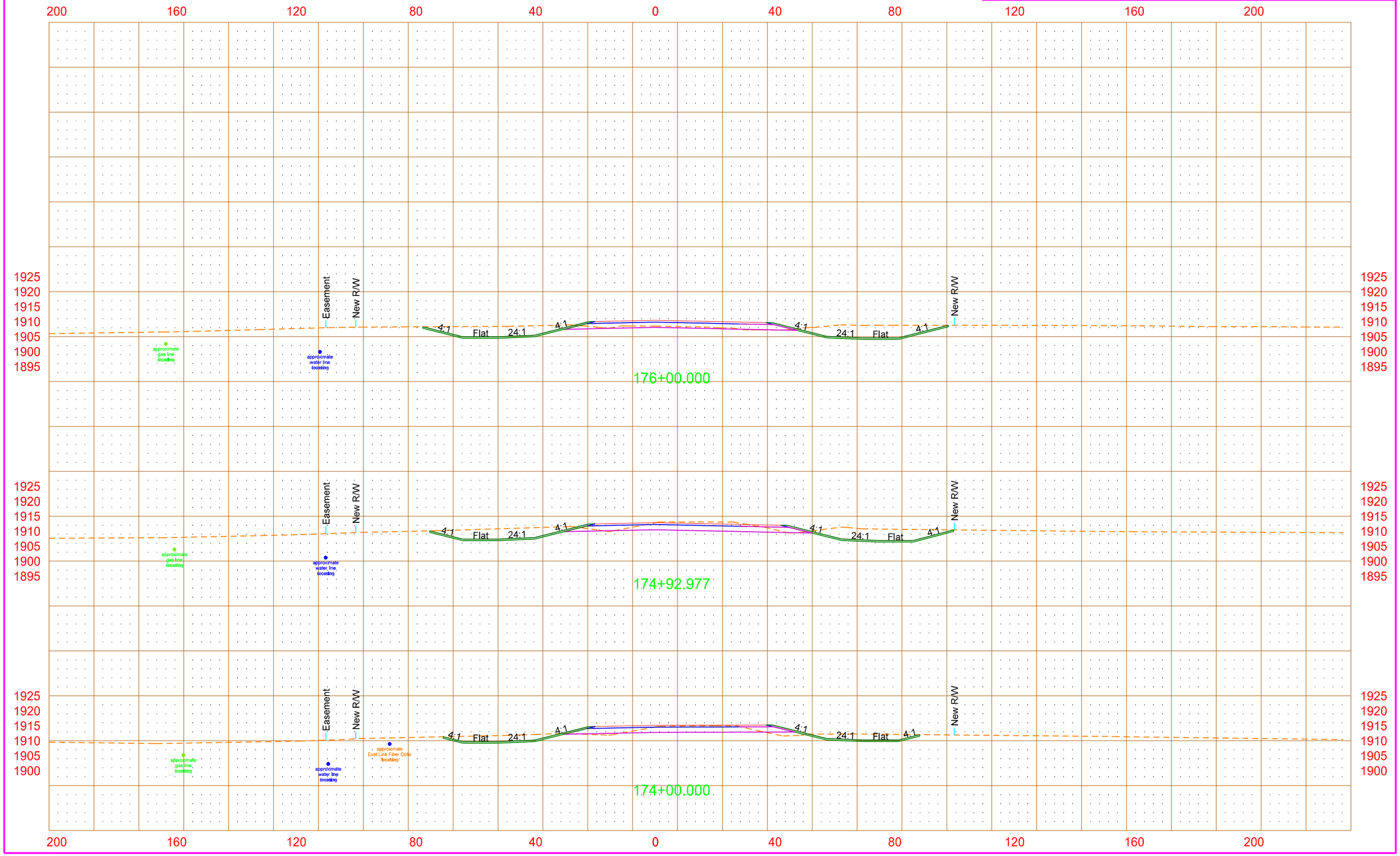

PRELIMINARY - THIS DOCUMENT IS PRELIMINARY AND NOT FOR CONSTRUCTION OR IMPLEMENTATION PURPOSES

All facility locations shown are approximate. Actual locations and depths may vary. Facilities may or may not have been relocated and/or adjusted.

STATE	PROJECT NO.	SECTION NO.	SHEET NO.
ND	SOIA-SAP-7-023(037)927	200	45

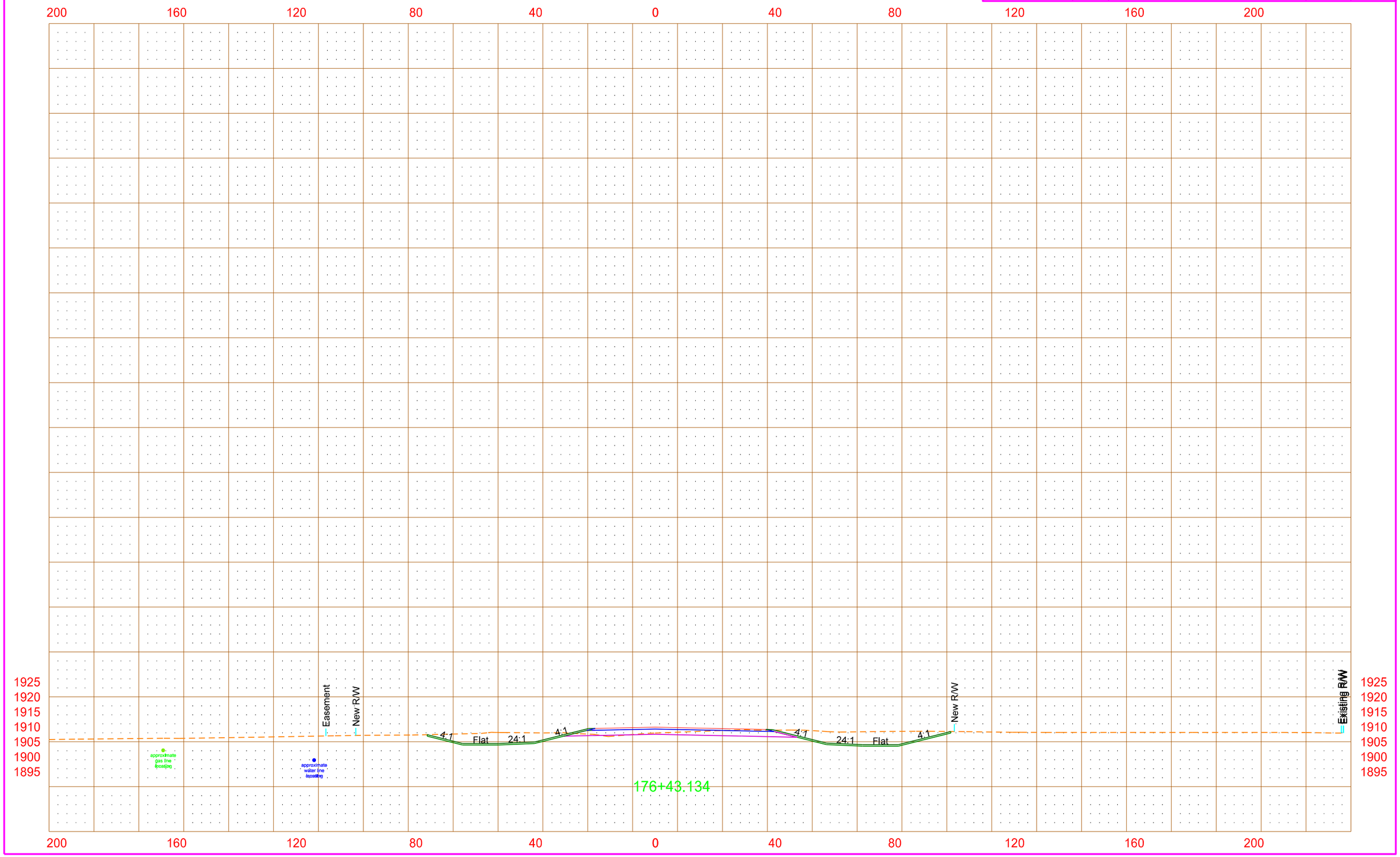

4/18/2013 3:46:52 PM mark.anderson O:\Offices\EGF\7-023(037)\Design\Sheets\Util_conflicts\200xs_001_util_conflict.dgn

PRELIMINARY - THIS DOCUMENT IS PRELIMINARY AND NOT FOR CONSTRUCTION OR IMPLEMENTATION PURPOSES

All facility locations shown are approximate. Actual locations and depths may vary. Facilities may or may not have been relocated and/or adjusted.

STATE	PROJECT NO.	SECTION NO.	SHEET NO.
ND	SOIA-SAP-7-023(037)927	200	46

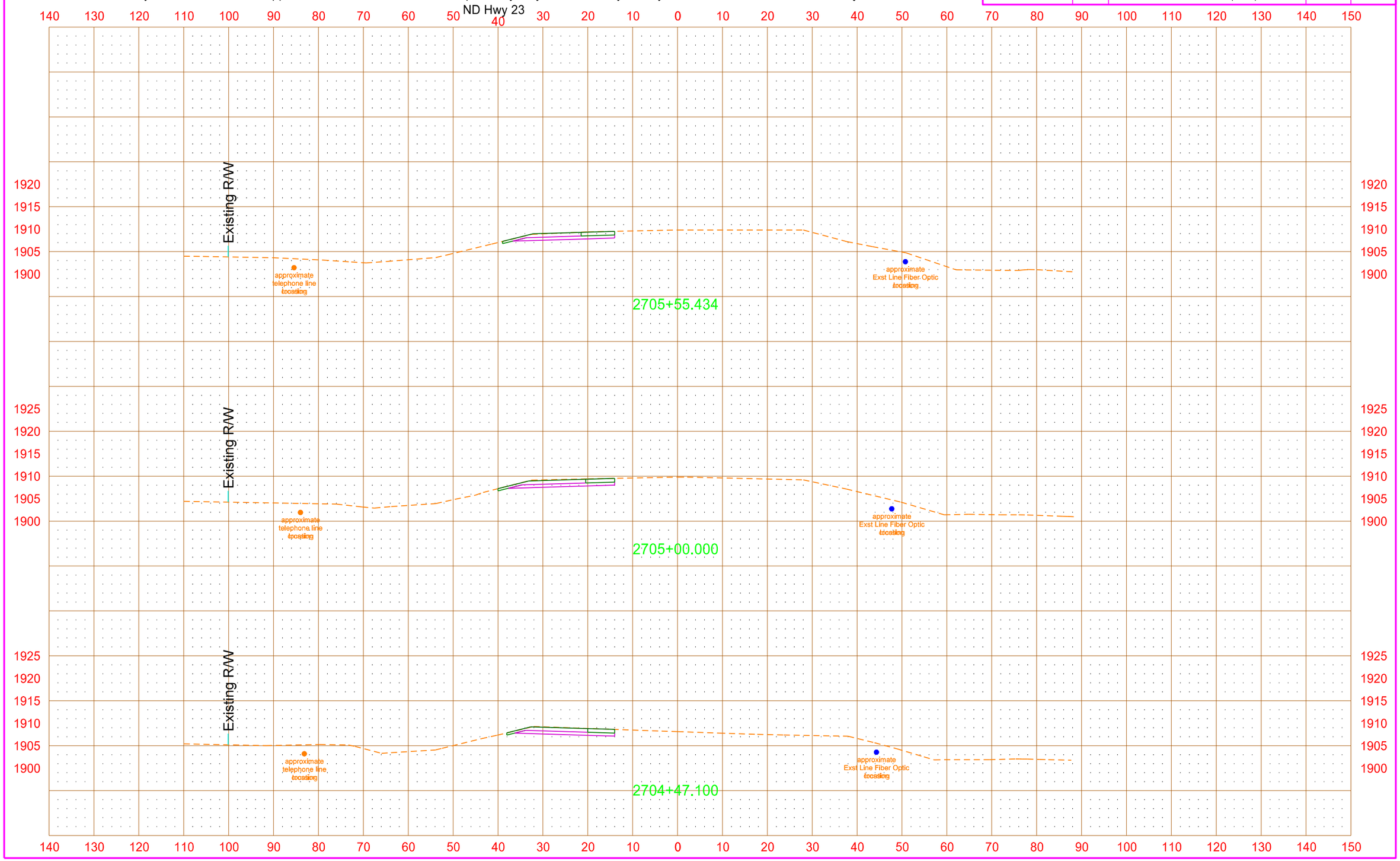

PRELIMINARY - THIS DOCUMENT IS PRELIMINARY AND NOT FOR CONSTRUCTION OR IMPLEMENTATION PURPOSES

All facility locations shown are approximate. Actual locations and depths may vary. Facilities may or may not have been relocated and/or adjusted.

STATE	PROJECT NO.	SECTION NO.	SHEET NO.
ND	SOIA-SAP-7-023(037)927	200	47

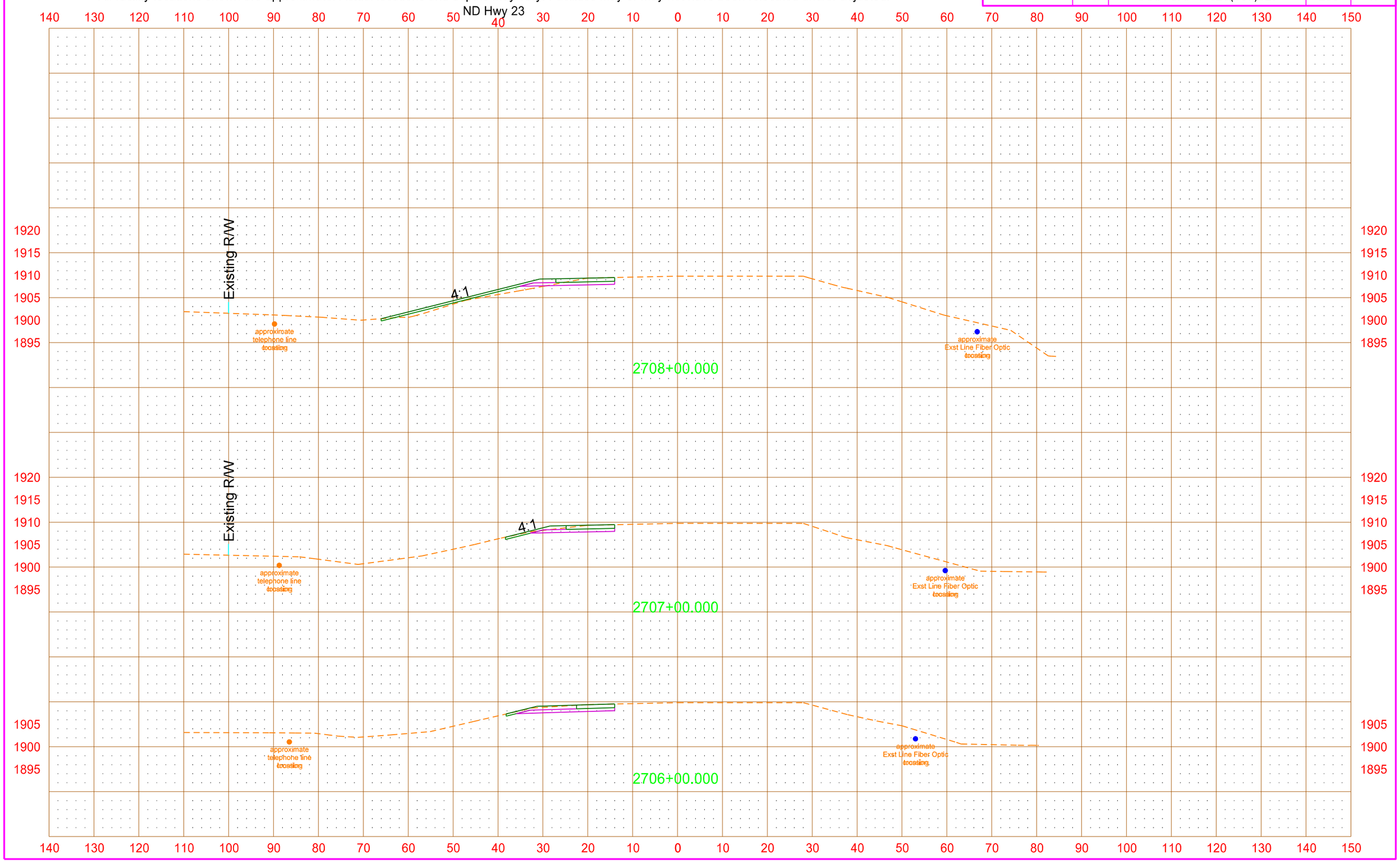

PRELIMINARY - THIS DOCUMENT IS PRELIMINARY AND NOT FOR CONSTRUCTION OR IMPLEMENTATION PURPOSES

All facility locations shown are approximate. Actual locations and depths may vary. Facilities may or may not have been relocated and/or adjusted.

STATE	PROJECT NO.	SECTION NO.	SHEET NO.
ND	SOIA-SAP-7-023(037)927	200	48

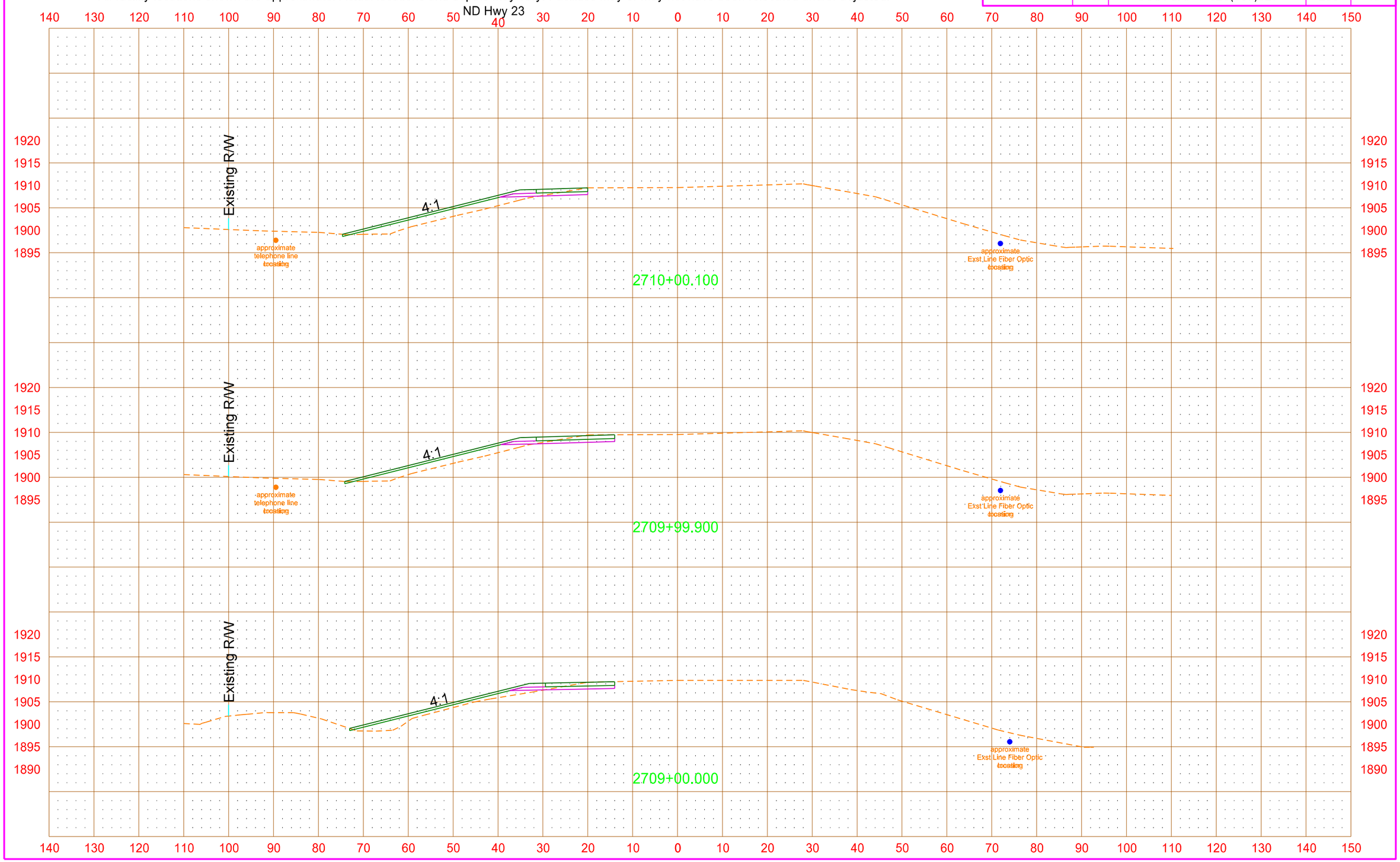

PRELIMINARY - THIS DOCUMENT IS PRELIMINARY AND NOT FOR CONSTRUCTION OR IMPLEMENTATION PURPOSES

All facility locations shown are approximate. Actual locations and depths may vary. Facilities may or may not have been relocated and/or adjusted.

STATE	PROJECT NO.	SECTION NO.	SHEET NO.
ND	SOIA-SAP-7-023(037)927	200	49

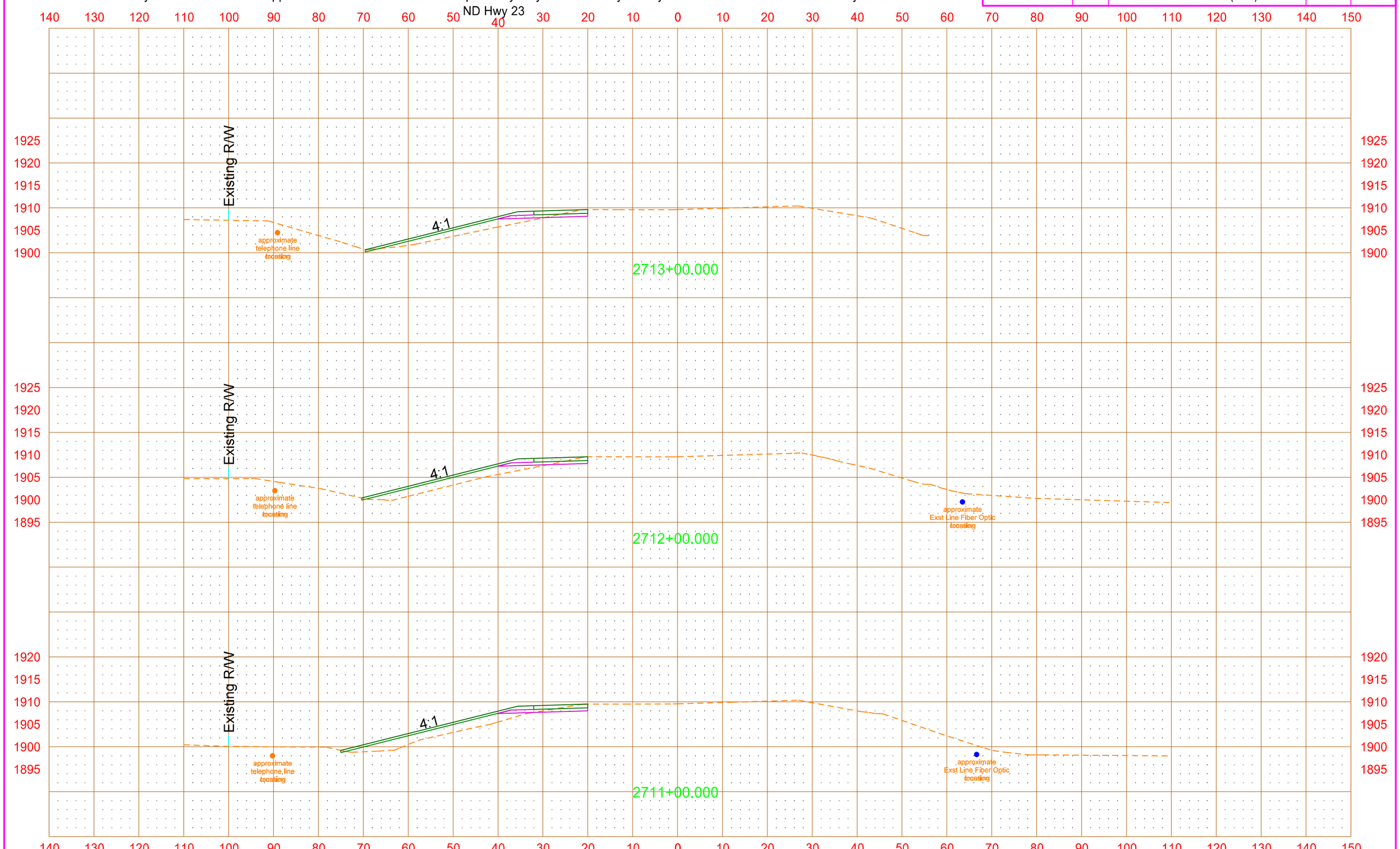

PRELIMINARY - THIS DOCUMENT IS PRELIMINARY AND NOT FOR CONSTRUCTION OR IMPLEMENTATION PURPOSES

All facility locations shown are approximate. Actual locations and depths may vary. Facilities may or may not have been relocated and/or adjusted.

STATE	PROJECT NO.	SECTION NO.	SHEET NO.
ND	SOIA-SAP-7-023(037)927	200	50

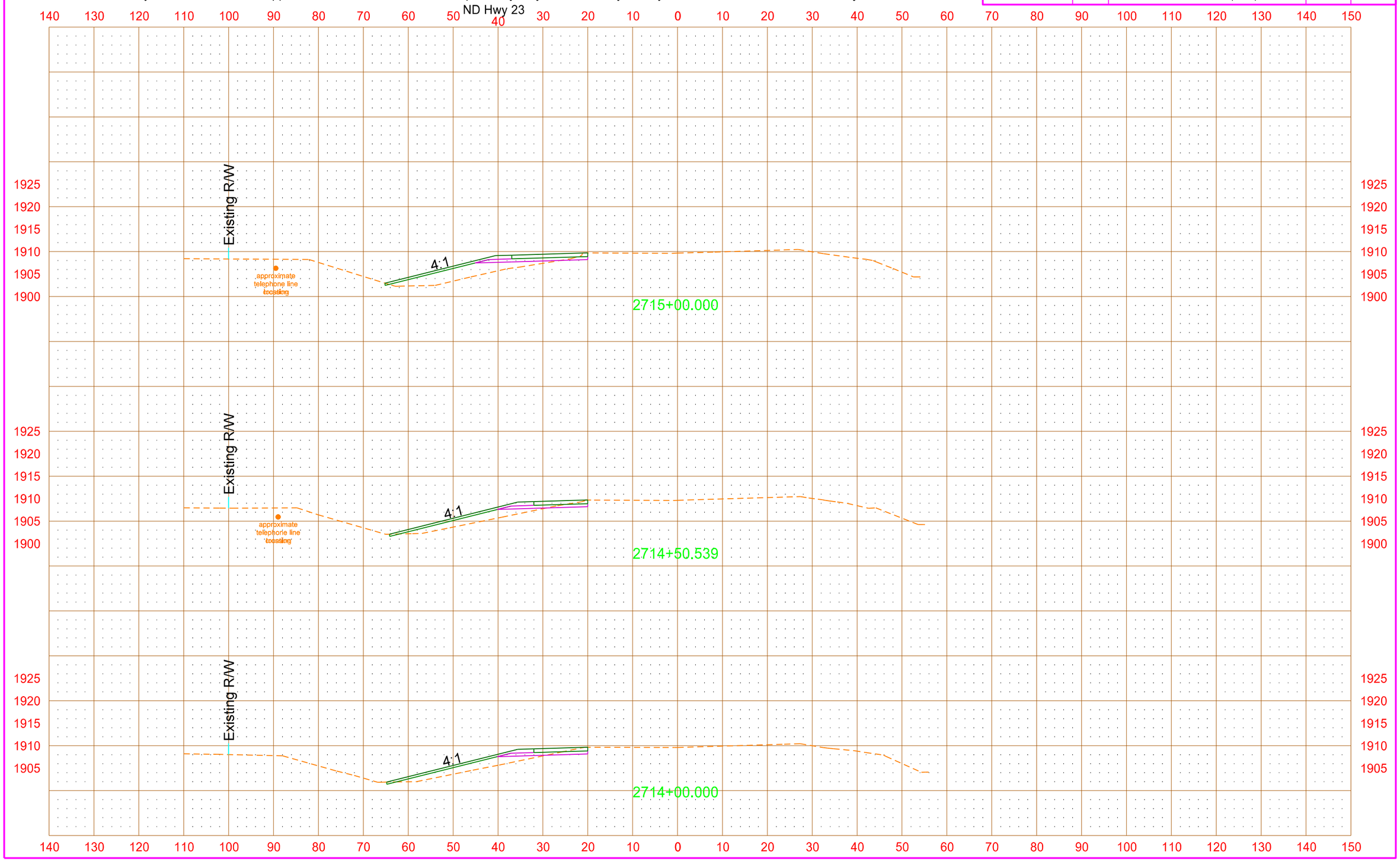

PRELIMINARY - THIS DOCUMENT IS PRELIMINARY AND NOT FOR CONSTRUCTION OR IMPLEMENTATION PURPOSES

All facility locations shown are approximate. Actual locations and depths may vary. Facilities may or may not have been relocated and/or adjusted.

STATE	PROJECT NO.	SECTION NO.	SHEET NO.
ND	SOIA-SAP-7-023(037)927	200	51

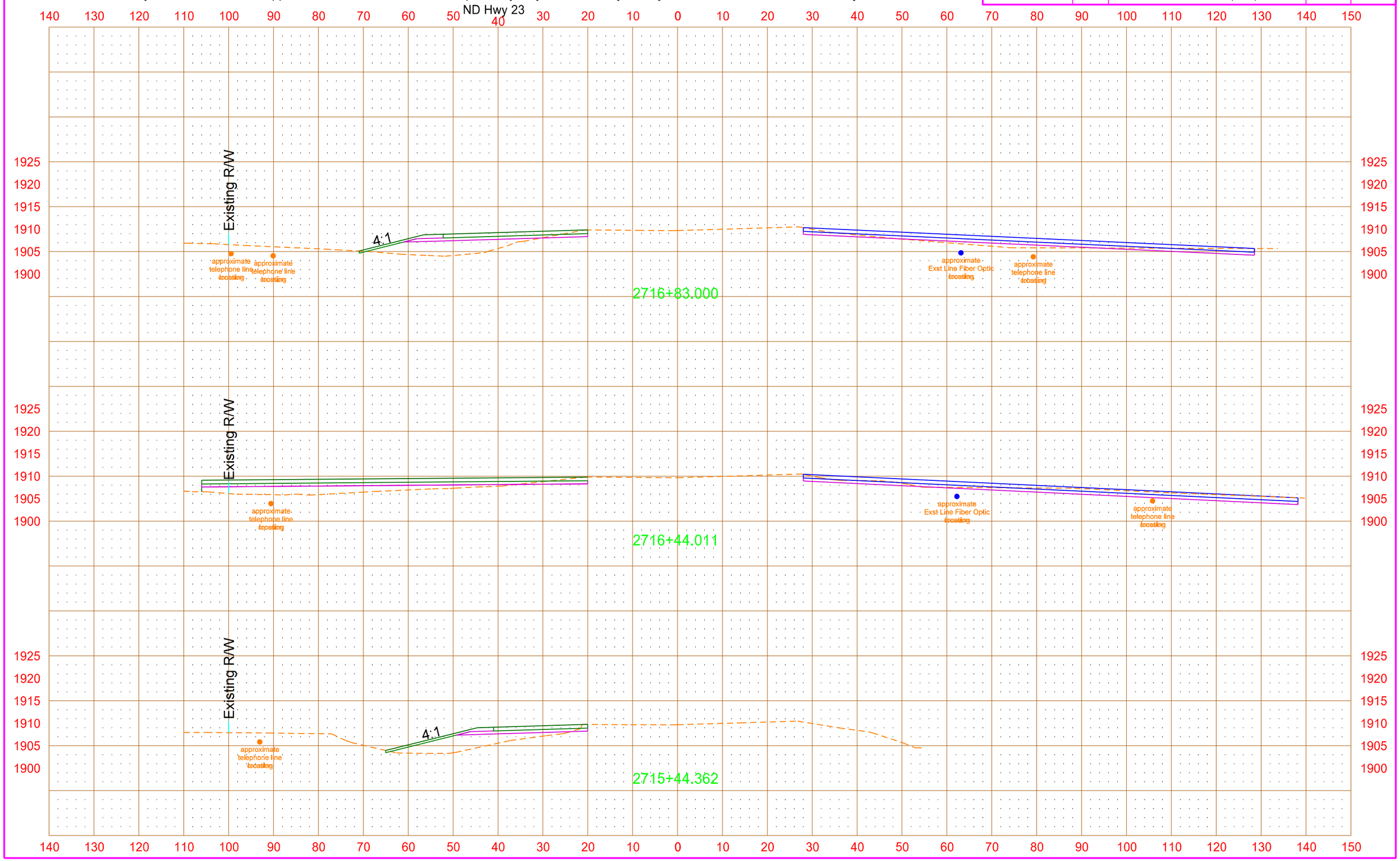

PRELIMINARY - THIS DOCUMENT IS PRELIMINARY AND NOT FOR CONSTRUCTION OR IMPLEMENTATION PURPOSES

All facility locations shown are approximate. Actual locations and depths may vary. Facilities may or may not have been relocated and/or adjusted.

STATE	PROJECT NO.	SECTION NO.	SHEET NO.
ND	SOIA-SAP-7-023(037)927	200	52

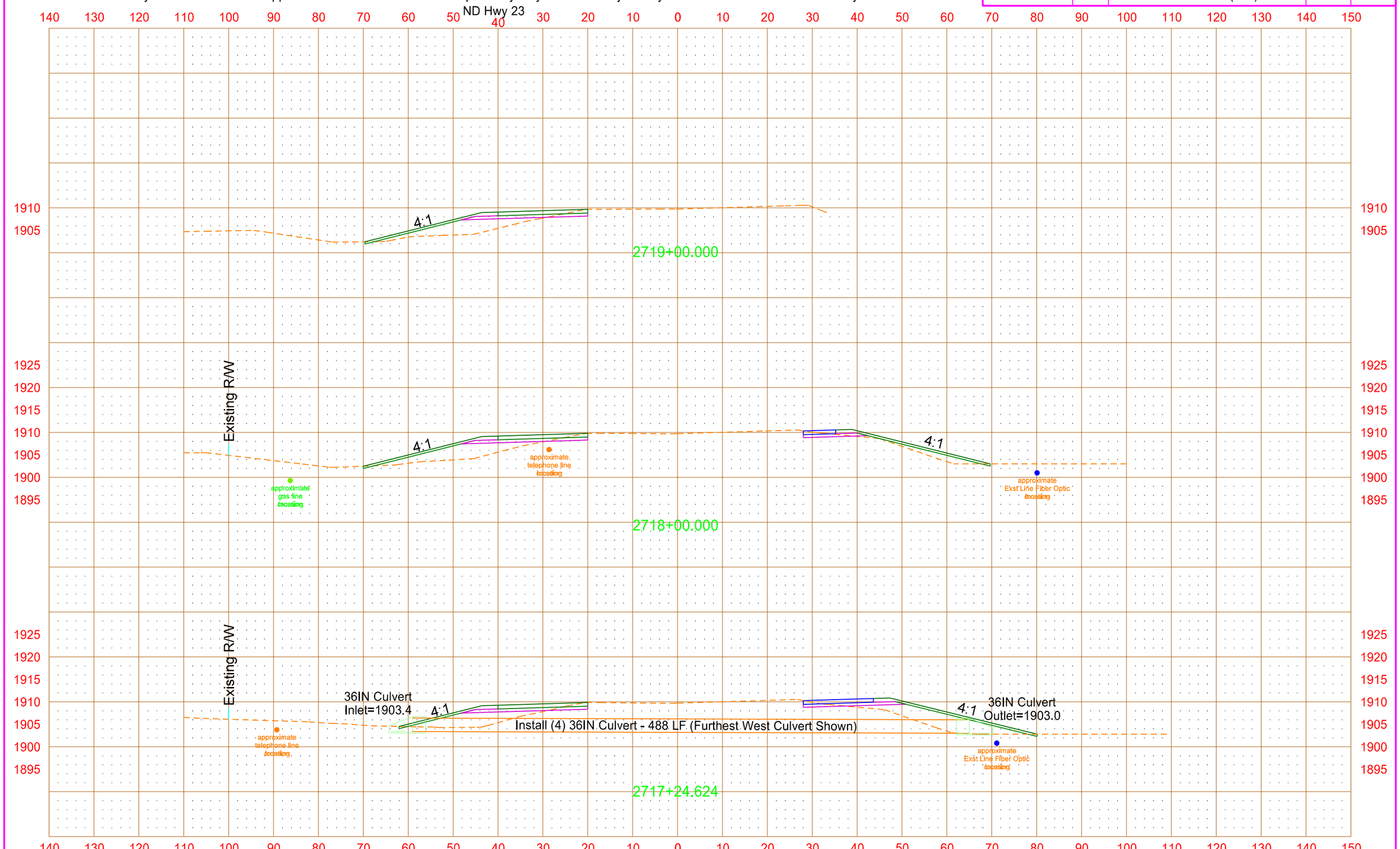

4/18/2013 3:47:54 PM mark.anderson O:\Offices\EGF\7-023(037)\Design\Sheets\Util_conflicts\200xs_002_23_util_conflict.dgn

PRELIMINARY - THIS DOCUMENT IS PRELIMINARY AND NOT FOR CONSTRUCTION OR IMPLEMENTATION PURPOSES

All facility locations shown are approximate. Actual locations and depths may vary. Facilities may or may not have been relocated and/or adjusted.

STATE	PROJECT NO.	SECTION NO.	SHEET NO.
ND	SOIA-SAP-7-023(037)927	200	53

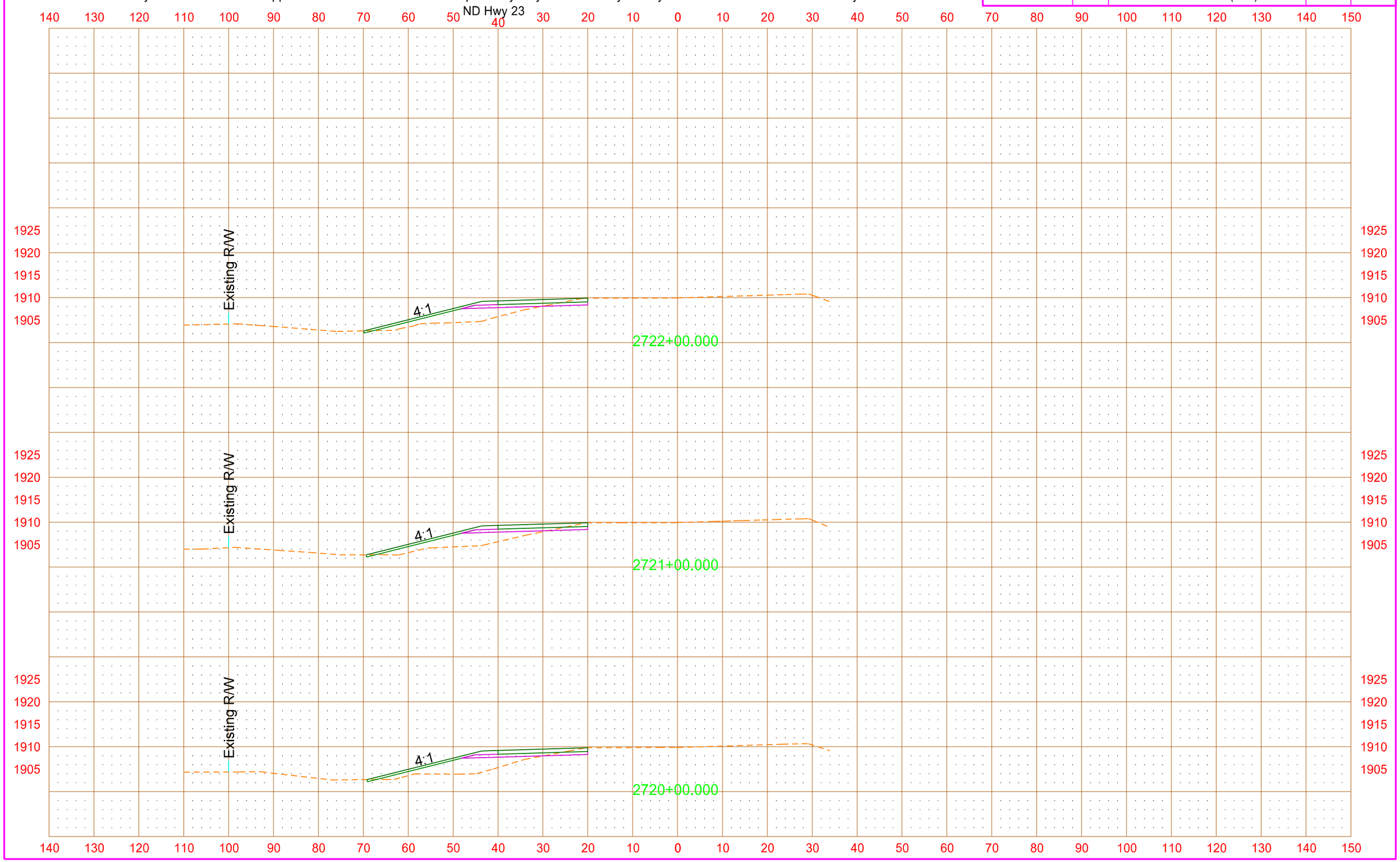

PRELIMINARY - THIS DOCUMENT IS PRELIMINARY AND NOT FOR CONSTRUCTION OR IMPLEMENTATION PURPOSES

All facility locations shown are approximate. Actual locations and depths may vary. Facilities may or may not have been relocated and/or adjusted.

STATE	PROJECT NO.	SECTION NO.	SHEET NO.
ND	SOIA-SAP-7-023(037)927	200	54

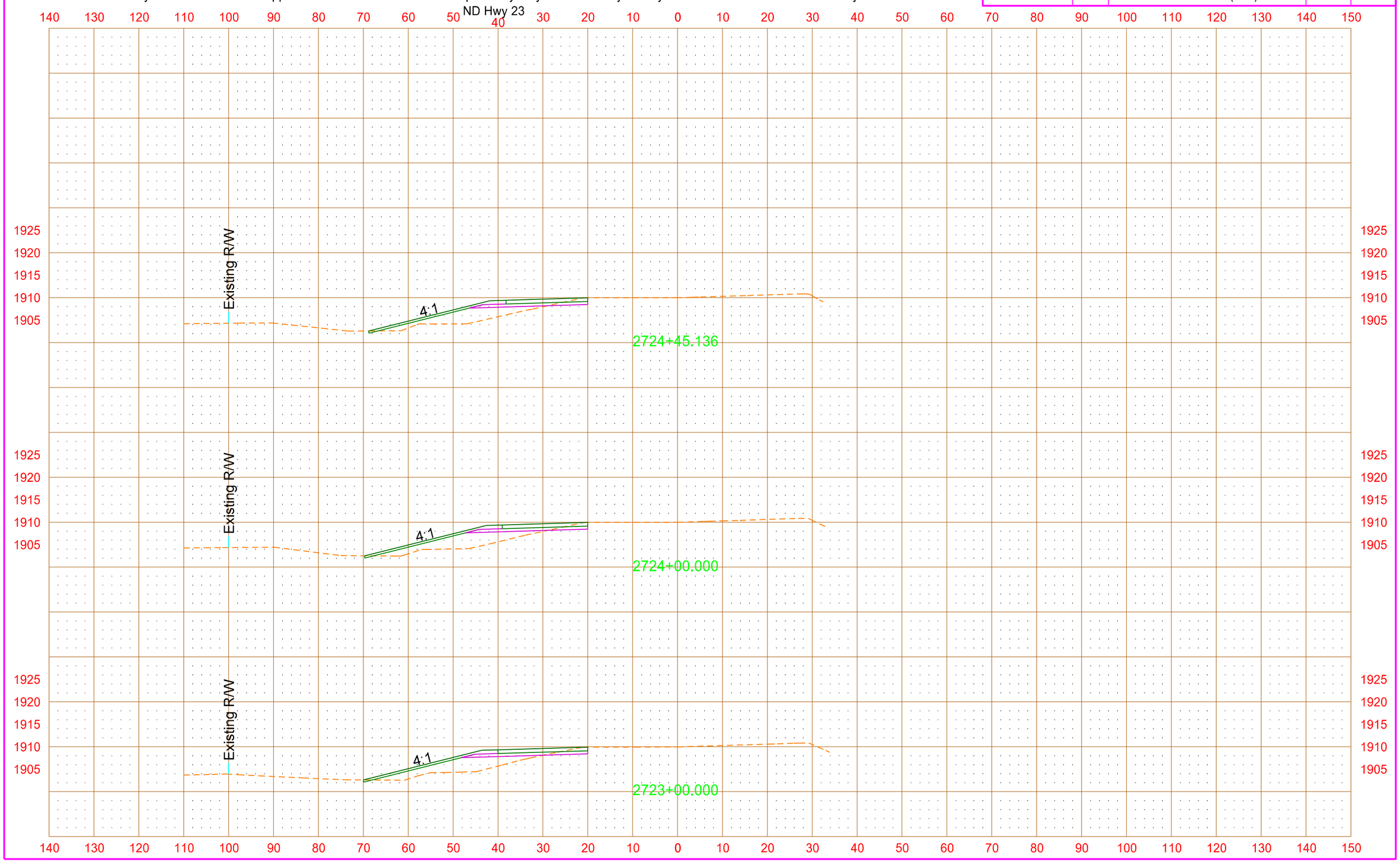

PRELIMINARY - THIS DOCUMENT IS PRELIMINARY AND NOT FOR CONSTRUCTION OR IMPLEMENTATION PURPOSES

All facility locations shown are approximate. Actual locations and depths may vary. Facilities may or may not have been relocated and/or adjusted.

STATE	PROJECT NO.	SECTION NO.	SHEET NO.
ND	SOIA-SAP-7-023(037)927	200	55

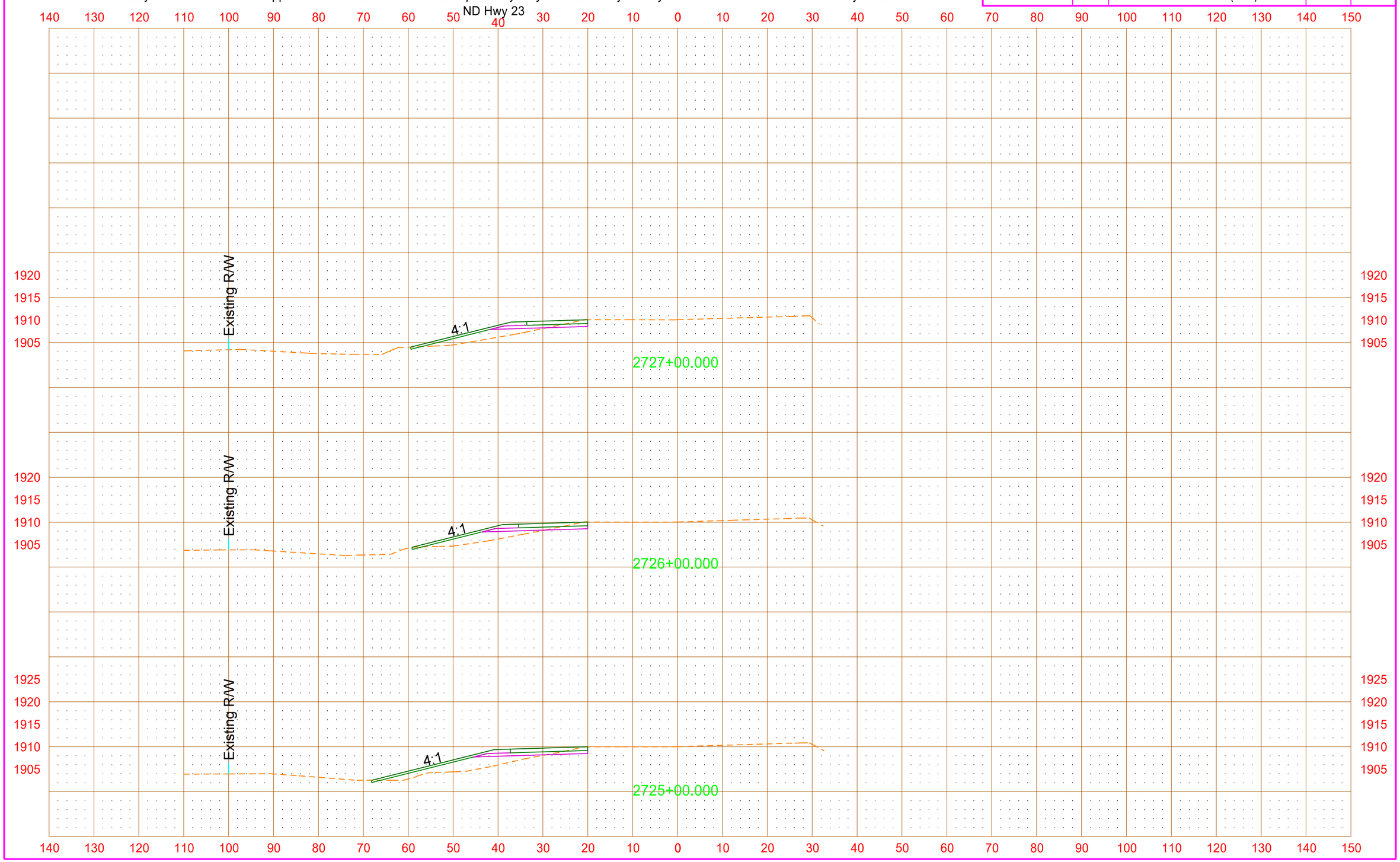

PRELIMINARY - THIS DOCUMENT IS PRELIMINARY AND NOT FOR CONSTRUCTION OR IMPLEMENTATION PURPOSES

All facility locations shown are approximate. Actual locations and depths may vary. Facilities may or may not have been relocated and/or adjusted.

STATE	PROJECT NO.	SECTION NO.	SHEET NO.
ND	SOIA-SAP-7-023(037)927	200	56

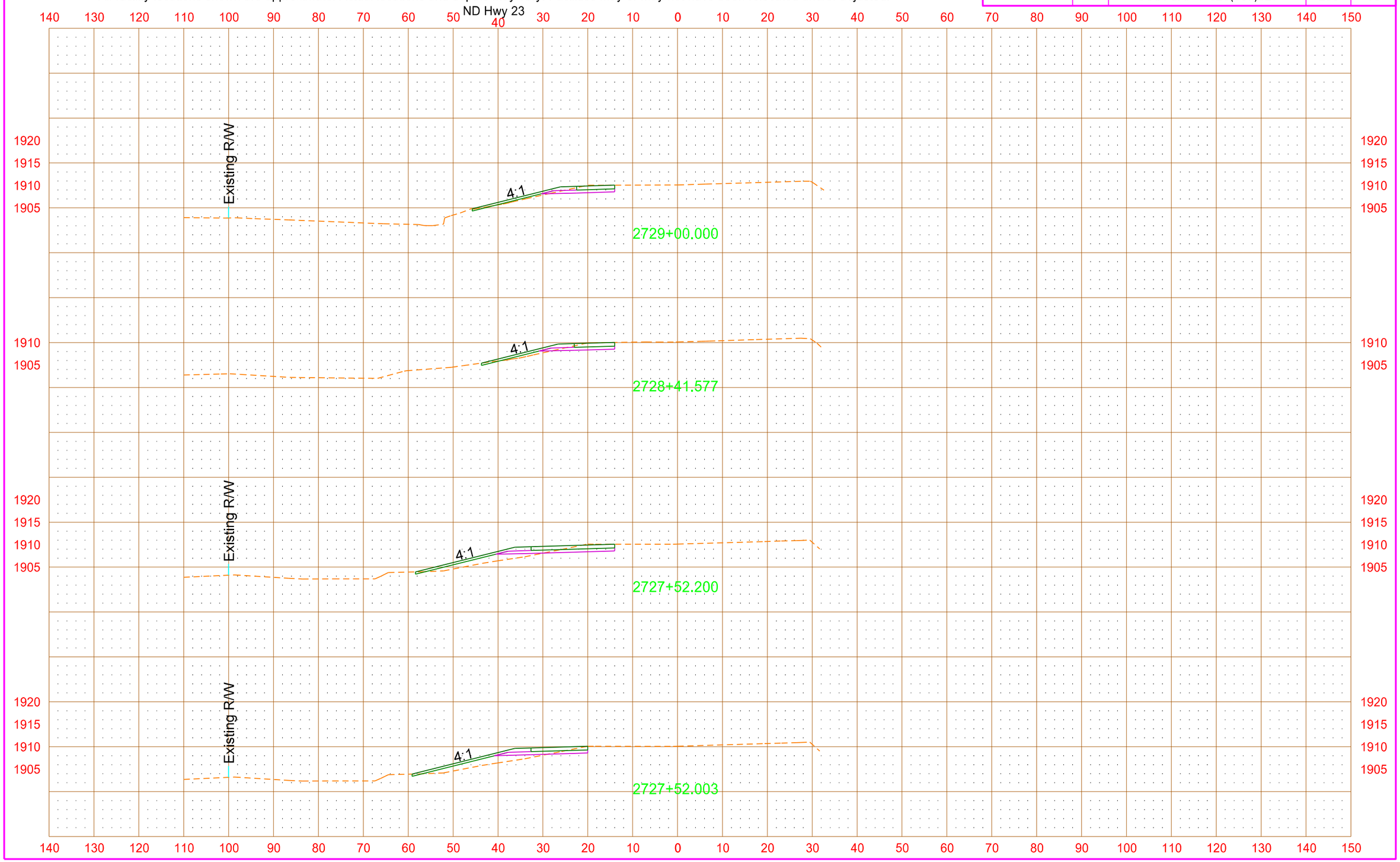

4/18/2013 3:48:00 PM mark.anderson O:\Offices\EGF\7-023(037)\Design\Sheets\Util_conflicts\200xs_002_23_util_conflict.dgn

PRELIMINARY - THIS DOCUMENT IS PRELIMINARY AND NOT FOR CONSTRUCTION OR IMPLEMENTATION PURPOSES

All facility locations shown are approximate. Actual locations and depths may vary. Facilities may or may not have been relocated and/or adjusted.

STATE	PROJECT NO.	SECTION NO.	SHEET NO.
ND	SOIA-SAP-7-023(037)927	200	57

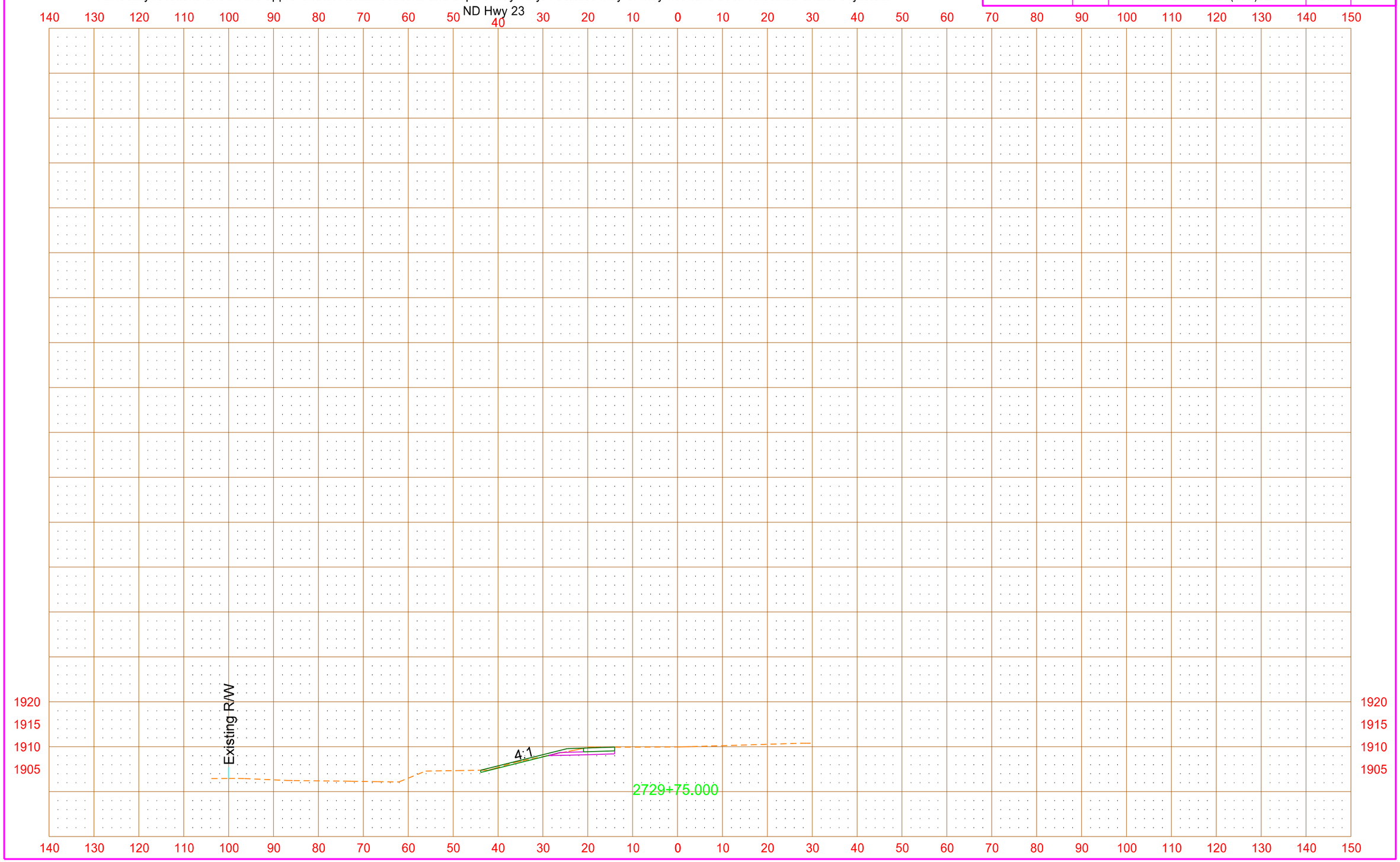

PRELIMINARY - THIS DOCUMENT IS PRELIMINARY AND NOT FOR CONSTRUCTION OR IMPLEMENTATION PURPOSES

All facility locations shown are approximate. Actual locations and depths may vary. Facilities may or may not have been relocated and/or adjusted.

STATE	PROJECT NO.	SECTION NO.	SHEET NO.
ND	SOIA-SAP-7-023(037)927	200	58

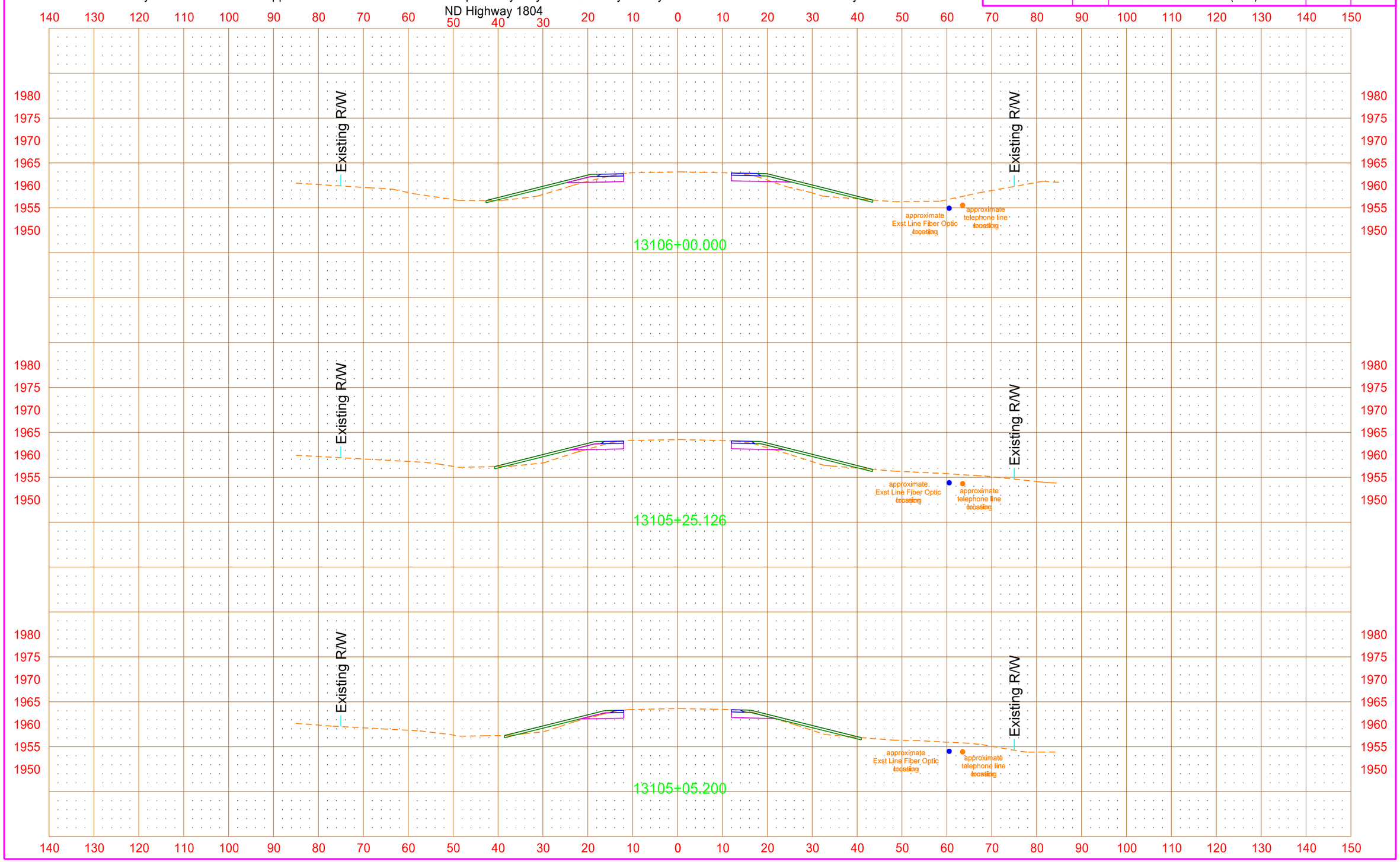

4/18/2013 3:48:48 PM mark.anderson O:\Offices\EGF\7-023(037)\Design\Sheets\Util_conflicts\200xs_003_1804_util_conflict.dgn

PRELIMINARY - THIS DOCUMENT IS PRELIMINARY AND NOT FOR CONSTRUCTION OR IMPLEMENTATION PURPOSES

All facility locations shown are approximate. Actual locations and depths may vary. Facilities may or may not have been relocated and/or adjusted.

STATE	PROJECT NO.	SECTION NO.	SHEET NO.
ND	SOIA-SAP-7-023(037)927	200	59

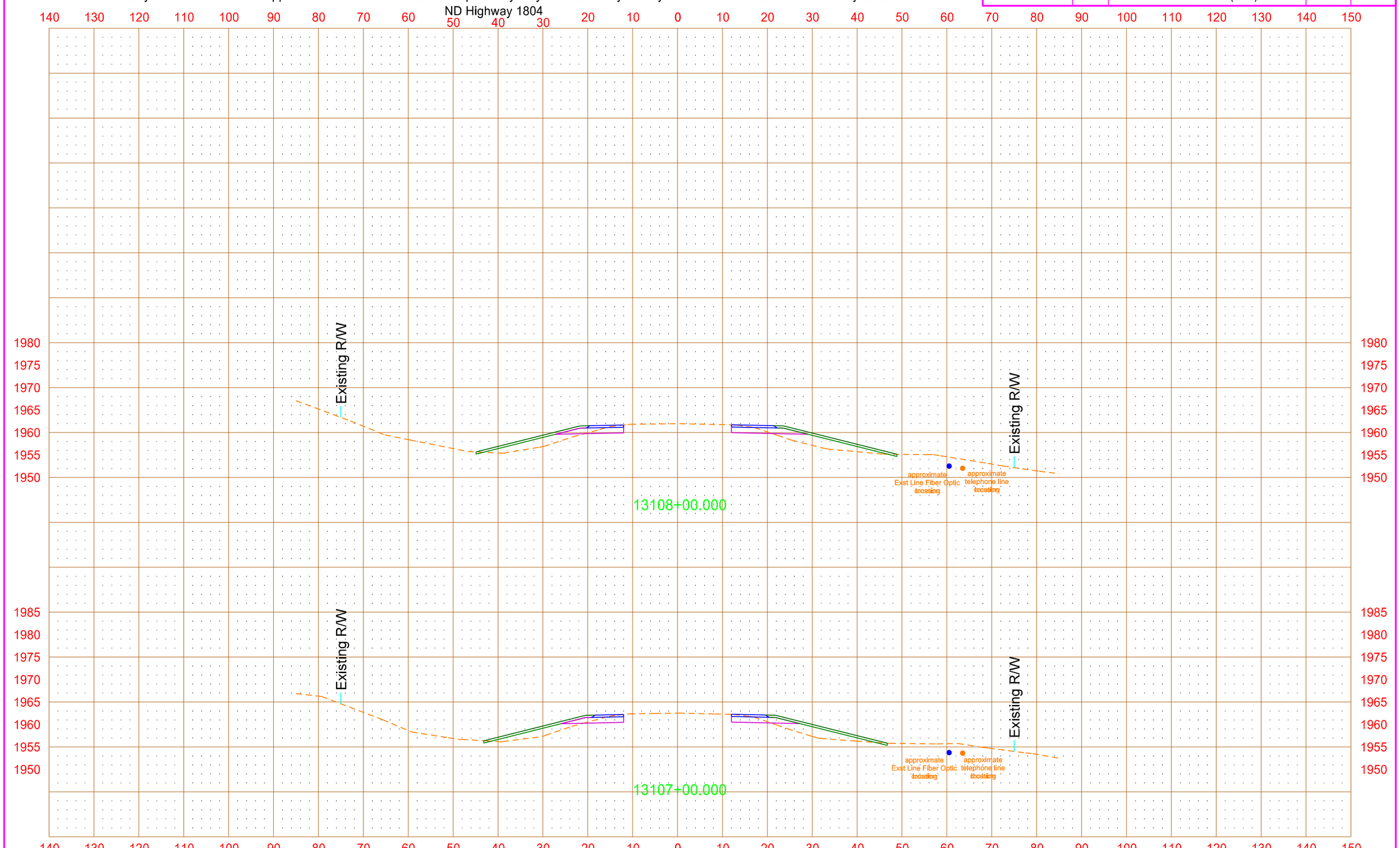

PRELIMINARY - THIS DOCUMENT IS PRELIMINARY AND NOT FOR CONSTRUCTION OR IMPLEMENTATION PURPOSES

All facility locations shown are approximate. Actual locations and depths may vary. Facilities may or may not have been relocated and/or adjusted.

STATE	PROJECT NO.	SECTION NO.	SHEET NO.
ND	SOIA-SAP-7-023(037)927	200	60

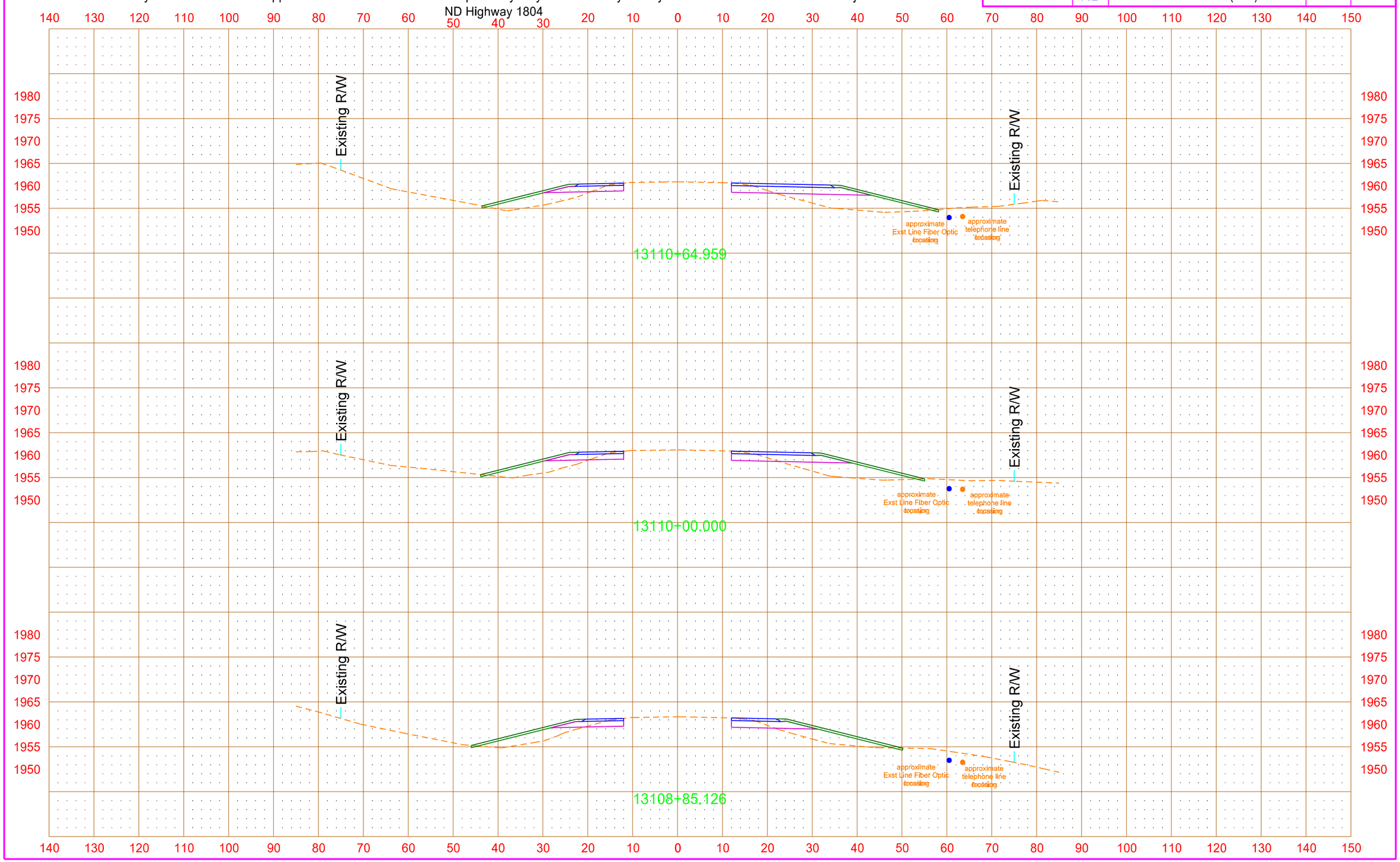

4/18/2013 3:48:50 PM mark.anderson O:\Offices\EGF\7-023(037)\Design\Sheets\Util_conflicts\200xs_003_1804_util_conflict.dgn

PRELIMINARY - THIS DOCUMENT IS PRELIMINARY AND NOT FOR CONSTRUCTION OR IMPLEMENTATION PURPOSES

All facility locations shown are approximate. Actual locations and depths may vary. Facilities may or may not have been relocated and/or adjusted.

STATE	PROJECT NO.	SECTION NO.	SHEET NO.
ND	SOIA-SAP-7-023(037)927	200	61

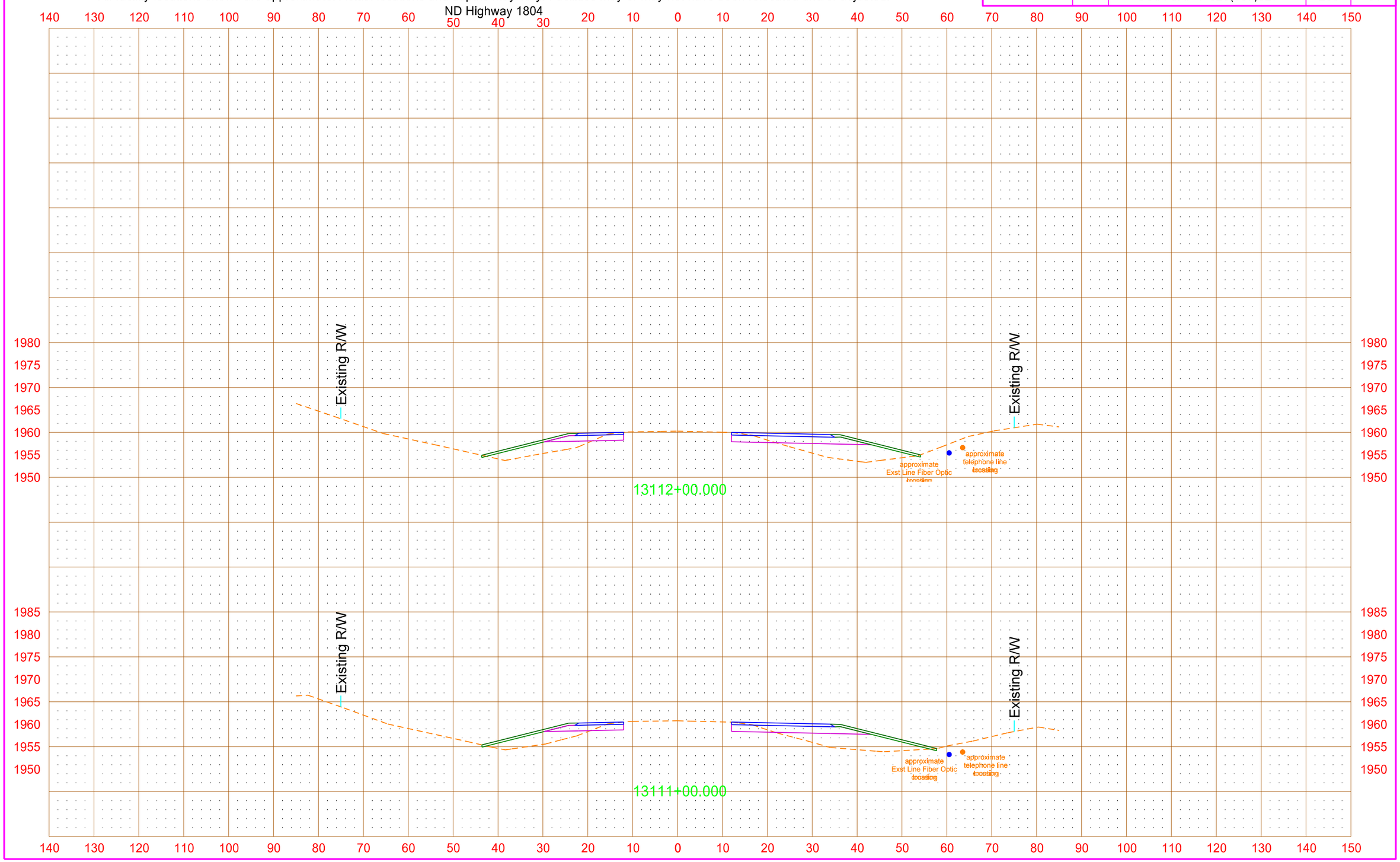

PRELIMINARY - THIS DOCUMENT IS PRELIMINARY AND NOT FOR CONSTRUCTION OR IMPLEMENTATION PURPOSES

All facility locations shown are approximate. Actual locations and depths may vary. Facilities may or may not have been relocated and/or adjusted.

STATE	PROJECT NO.	SECTION NO.	SHEET NO.
ND	SOIA-SAP-7-023(037)927	200	62

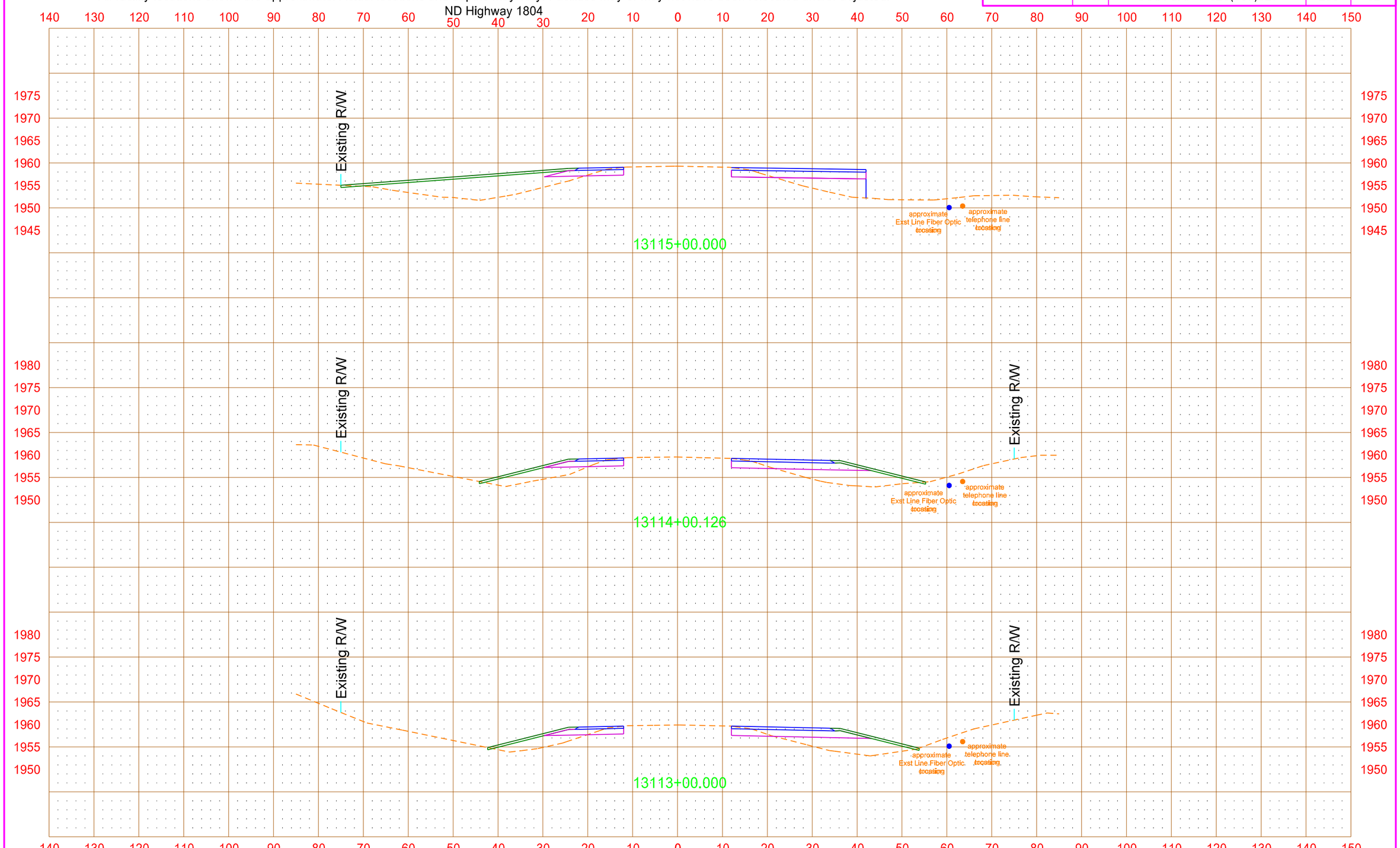

PRELIMINARY - THIS DOCUMENT IS PRELIMINARY AND NOT FOR CONSTRUCTION OR IMPLEMENTATION PURPOSES

All facility locations shown are approximate. Actual locations and depths may vary. Facilities may or may not have been relocated and/or adjusted.

STATE	PROJECT NO.	SECTION NO.	SHEET NO.
ND	SOIA-SAP-7-023(037)927	200	63

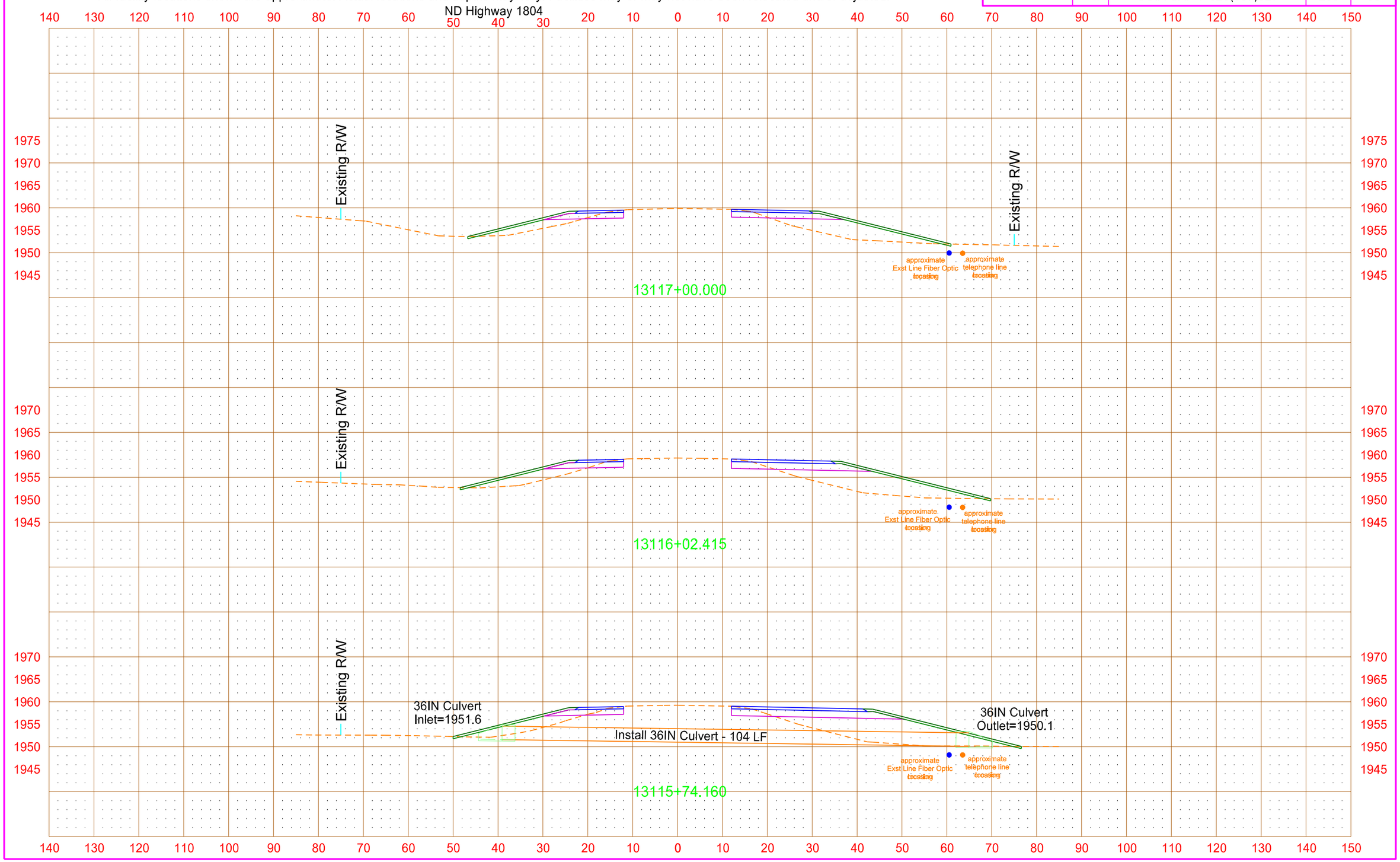

PRELIMINARY - THIS DOCUMENT IS PRELIMINARY AND NOT FOR CONSTRUCTION OR IMPLEMENTATION PURPOSES

All facility locations shown are approximate. Actual locations and depths may vary. Facilities may or may not have been relocated and/or adjusted.

STATE	PROJECT NO.	SECTION NO.	SHEET NO.
ND	SOIA-SAP-7-023(037)927	200	64

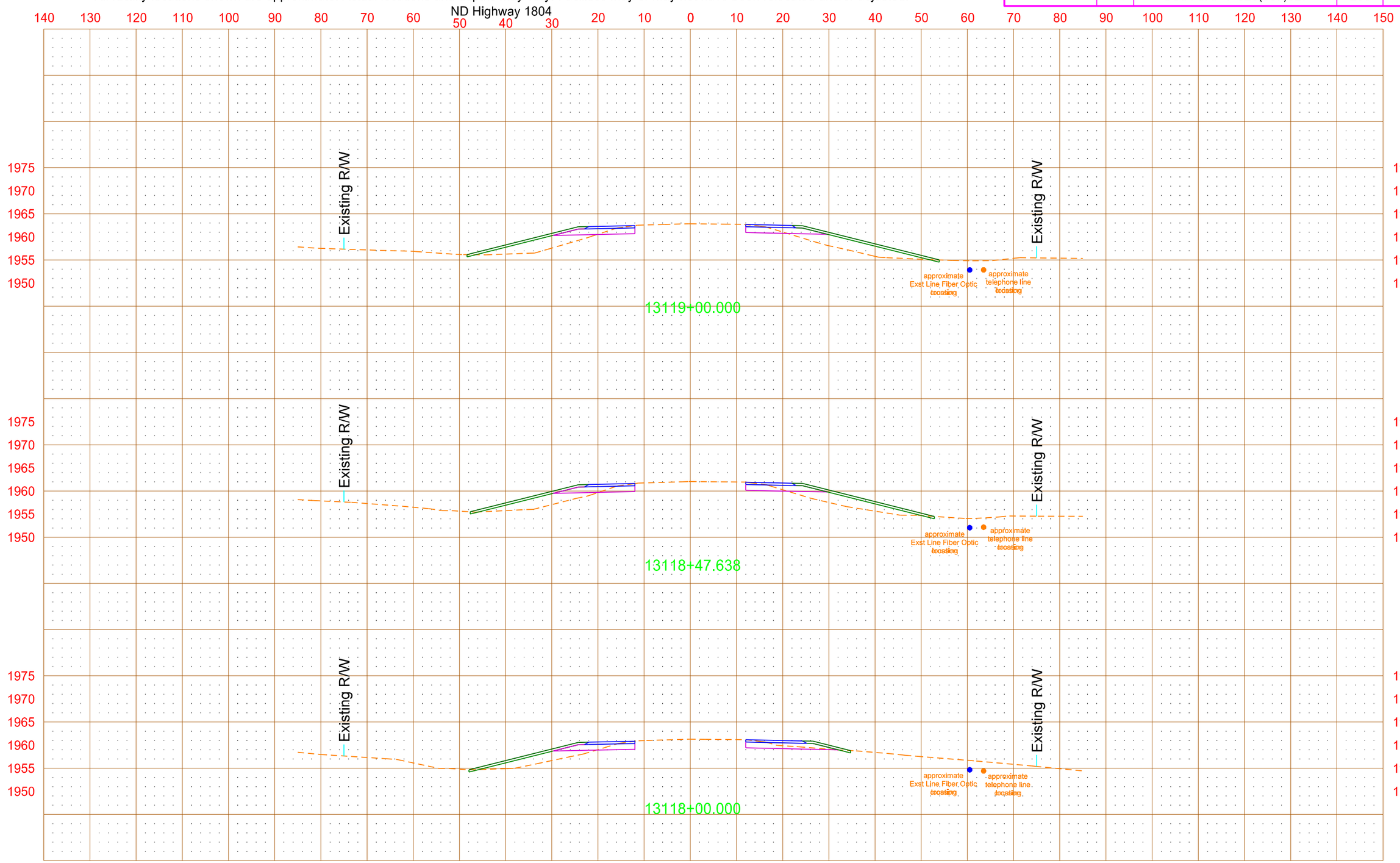

PRELIMINARY - THIS DOCUMENT IS PRELIMINARY AND NOT FOR CONSTRUCTION OR IMPLEMENTATION PURPOSES

All facility locations shown are approximate. Actual locations and depths may vary. Facilities may or may not have been relocated and/or adjusted.

STATE	PROJECT NO.	SECTION NO.	SHEET NO.
ND	SOIA-SAP-7-023(037)927	200	65

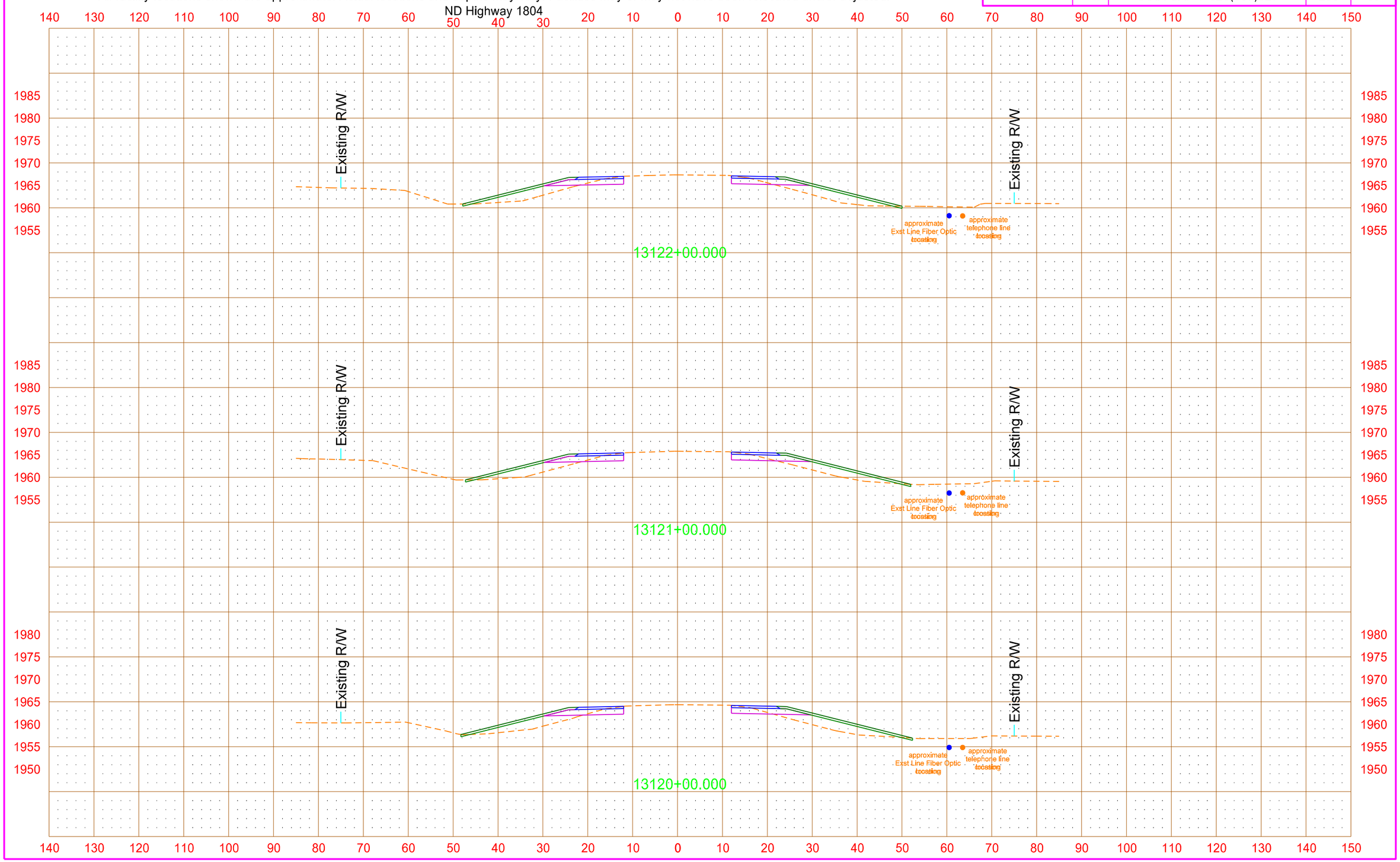

4/18/2013 3:48:58 PM mark.anderson O:\Offices\EGF\7-023(037)\Design\Sheets\Util_conflicts\200xs_003_1804_util_conflict.dgn

PRELIMINARY - THIS DOCUMENT IS PRELIMINARY AND NOT FOR CONSTRUCTION OR IMPLEMENTATION PURPOSES

All facility locations shown are approximate. Actual locations and depths may vary. Facilities may or may not have been relocated and/or adjusted.

STATE	PROJECT NO.	SECTION NO.	SHEET NO.
ND	SOIA-SAP-7-023(037)927	200	66

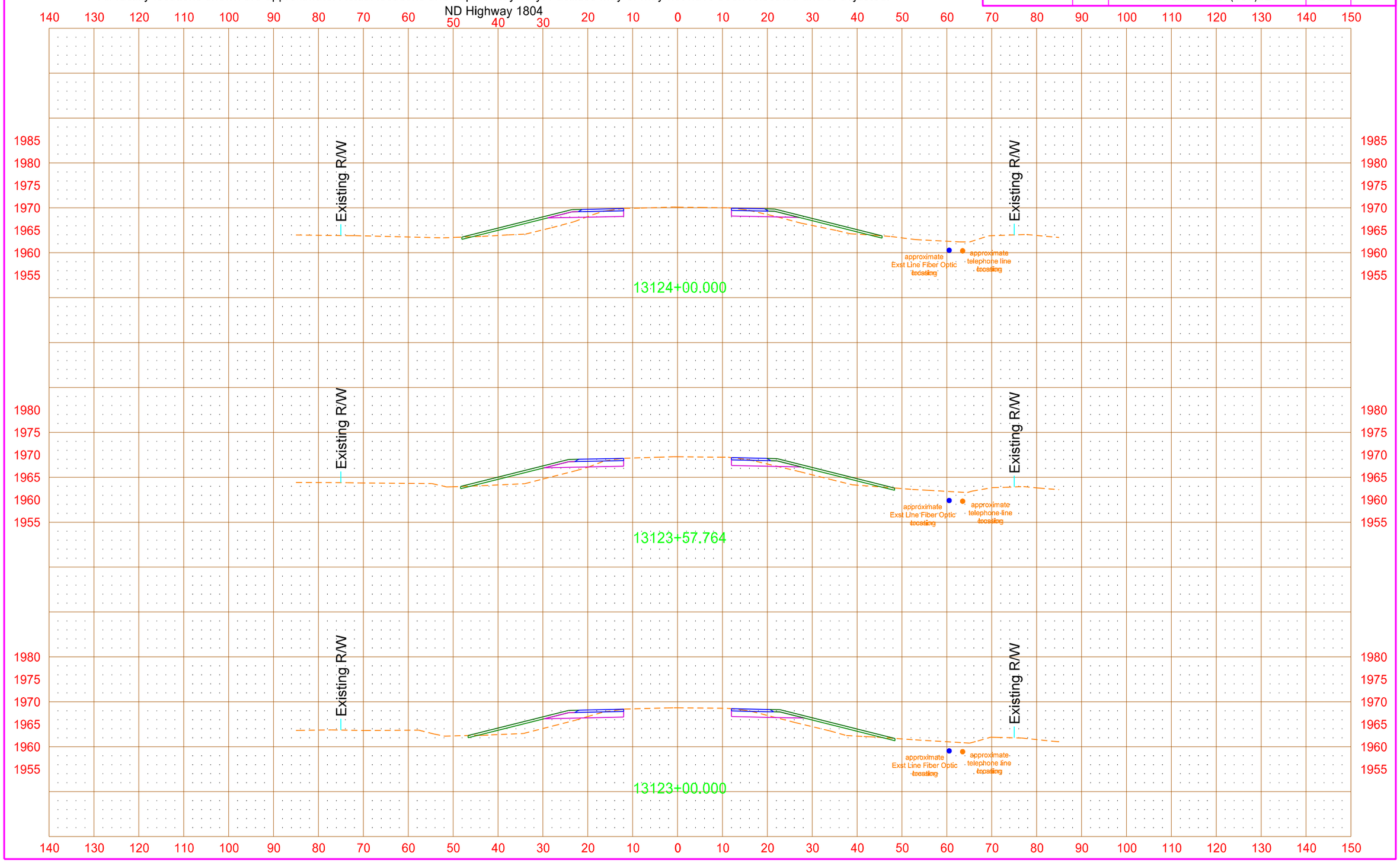

4/18/2013 3:48:59 PM mark.anderson O:\Offices\EGF\7-023(037)\Design\Sheets\Util_conflicts\200xs_003_1804_util_conflict.dgn

PRELIMINARY - THIS DOCUMENT IS PRELIMINARY AND NOT FOR CONSTRUCTION OR IMPLEMENTATION PURPOSES

All facility locations shown are approximate. Actual locations and depths may vary. Facilities may or may not have been relocated and/or adjusted.

STATE	PROJECT NO.	SECTION NO.	SHEET NO.
ND	SOIA-SAP-7-023(037)927	200	67

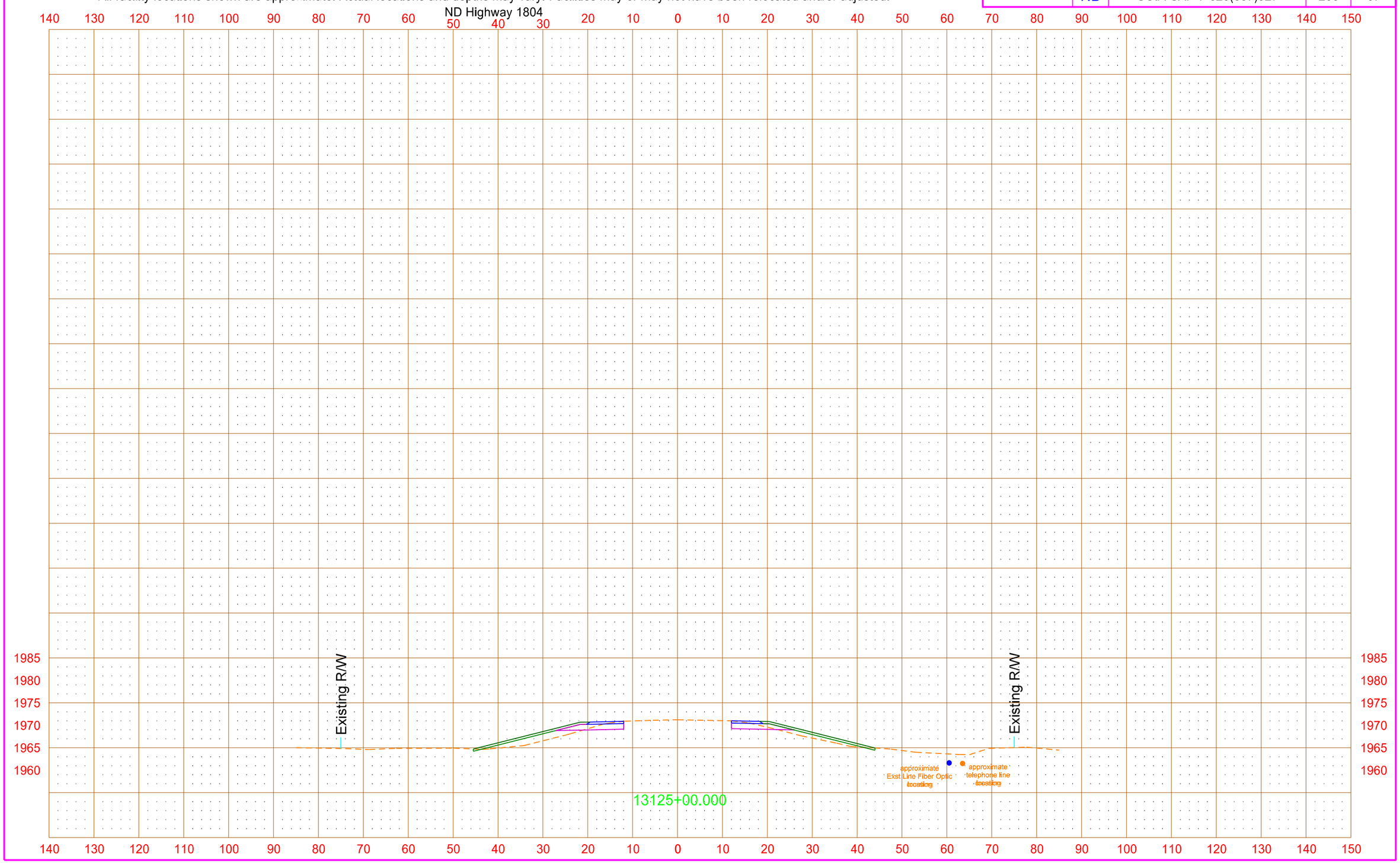

4/18/2013 3:49:01 PM mark.anderson O:\Offices\EGF\7-023(037)\Design\Sheets\Util_conflicts\200xs_003_1804_util_conflict.dgn

PRELIMINARY - THIS DOCUMENT IS PRELIMINARY AND NOT FOR CONSTRUCTION OR IMPLEMENTATION PURPOSES

All facility locations shown are approximate. Actual locations and depths may vary. Facilities may or may not have been relocated and/or adjusted.

STATE	PROJECT NO.	SECTION NO.	SHEET NO.
ND	SOIA-SAP-7-023(037)927	200	68

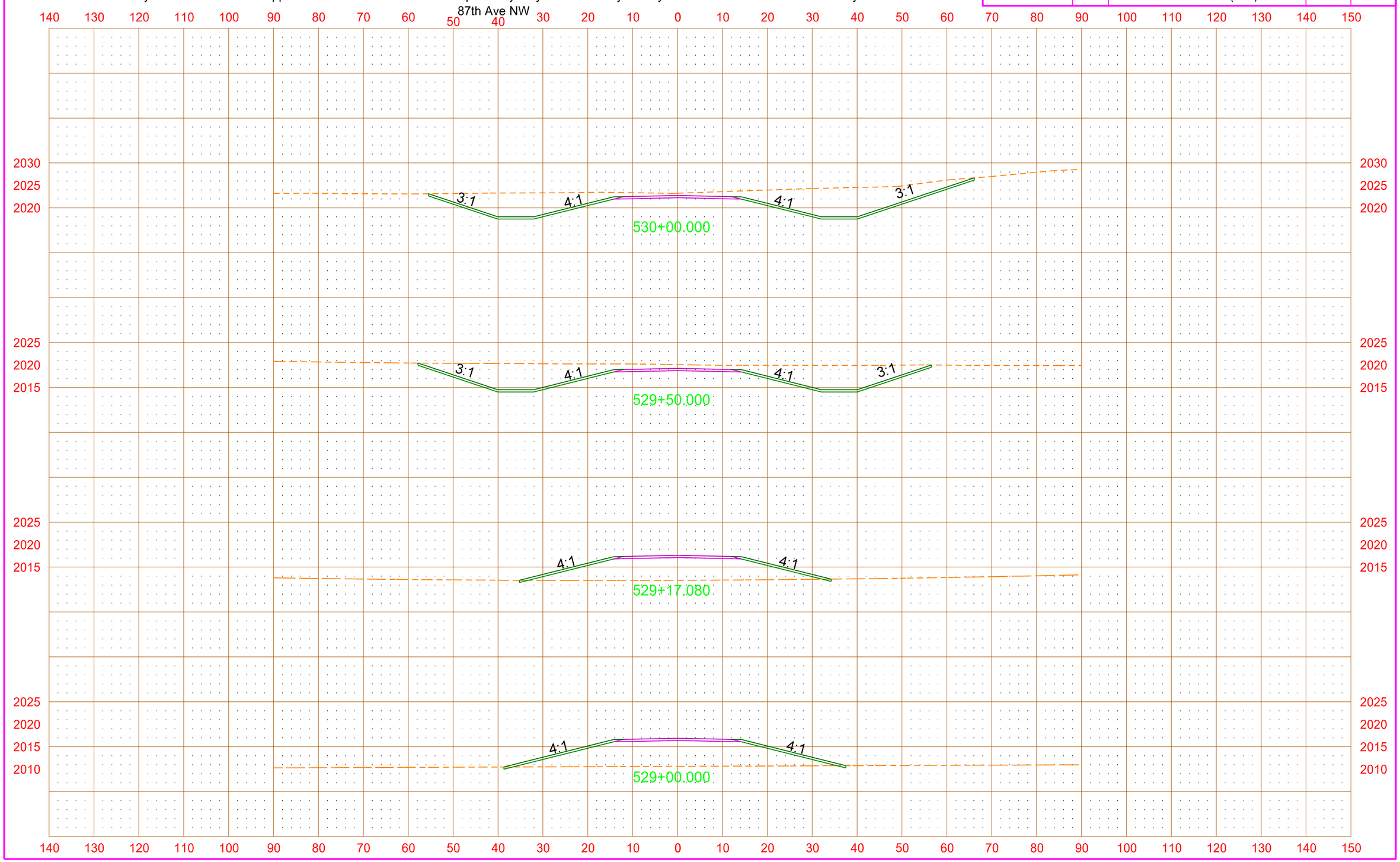

PRELIMINARY - THIS DOCUMENT IS PRELIMINARY AND NOT FOR CONSTRUCTION OR IMPLEMENTATION PURPOSES

All facility locations shown are approximate. Actual locations and depths may vary. Facilities may or may not have been relocated and/or adjusted.

STATE	PROJECT NO.	SECTION NO.	SHEET NO.
ND	SOIA-SAP-7-023(037)927	200	69

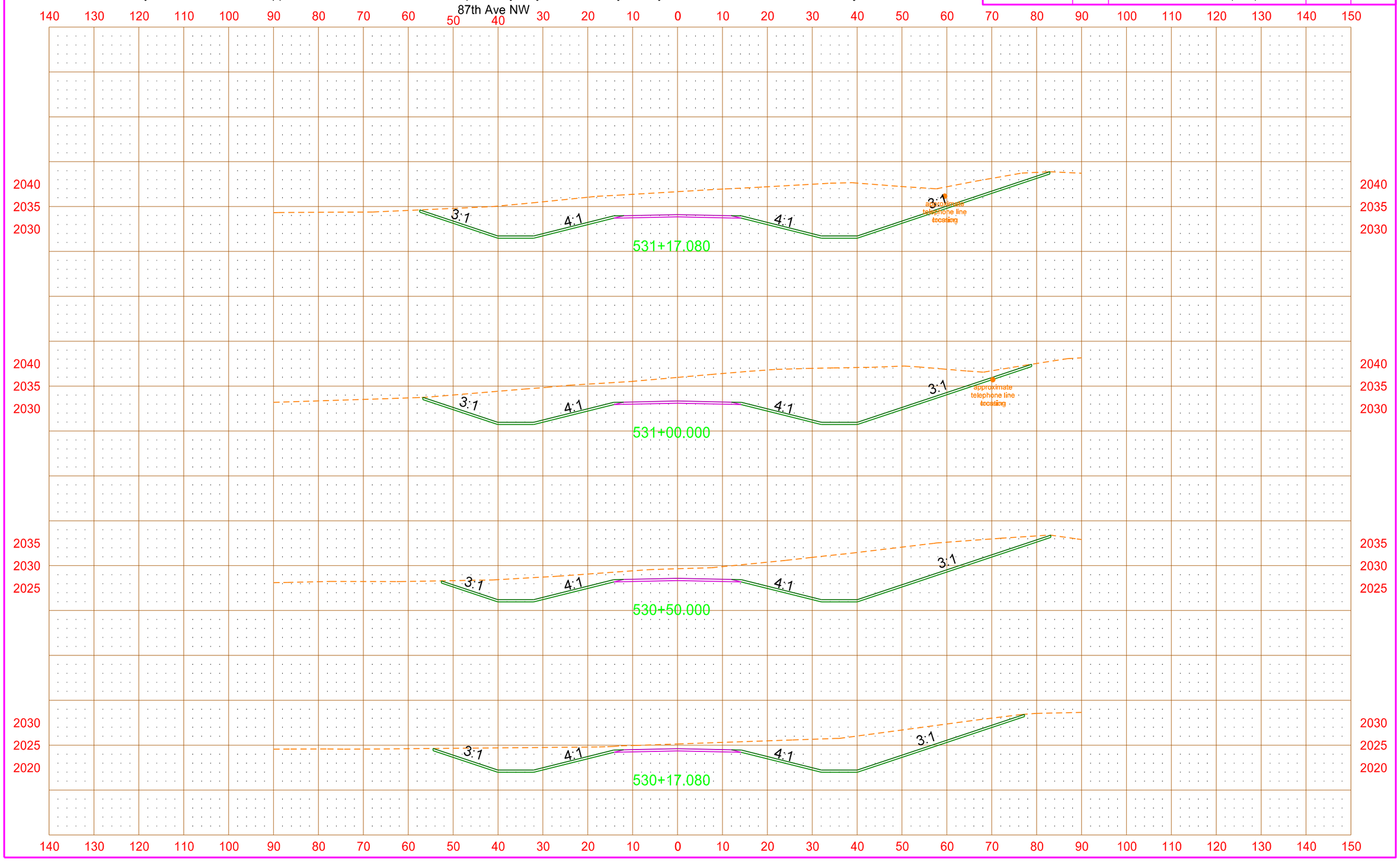

PRELIMINARY - THIS DOCUMENT IS PRELIMINARY AND NOT FOR CONSTRUCTION OR IMPLEMENTATION PURPOSES

All facility locations shown are approximate. Actual locations and depths may vary. Facilities may or may not have been relocated and/or adjusted.

STATE	PROJECT NO.	SECTION NO.	SHEET NO.
ND	SOIA-SAP-7-023(037)927	200	70

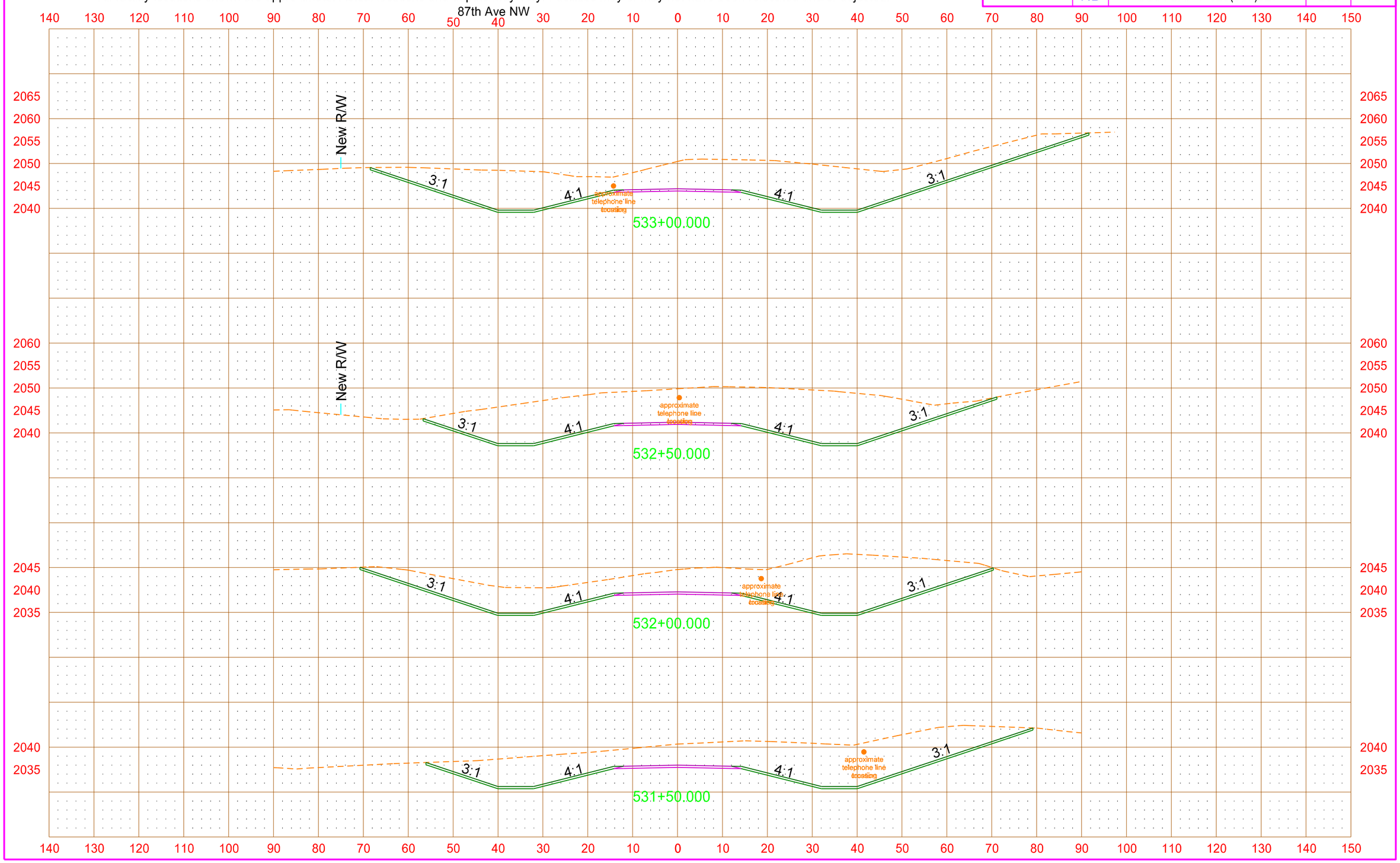

PRELIMINARY - THIS DOCUMENT IS PRELIMINARY AND NOT FOR CONSTRUCTION OR IMPLEMENTATION PURPOSES

All facility locations shown are approximate. Actual locations and depths may vary. Facilities may or may not have been relocated and/or adjusted.

STATE	PROJECT NO.	SECTION NO.	SHEET NO.
ND	SOIA-SAP-7-023(037)927	200	71

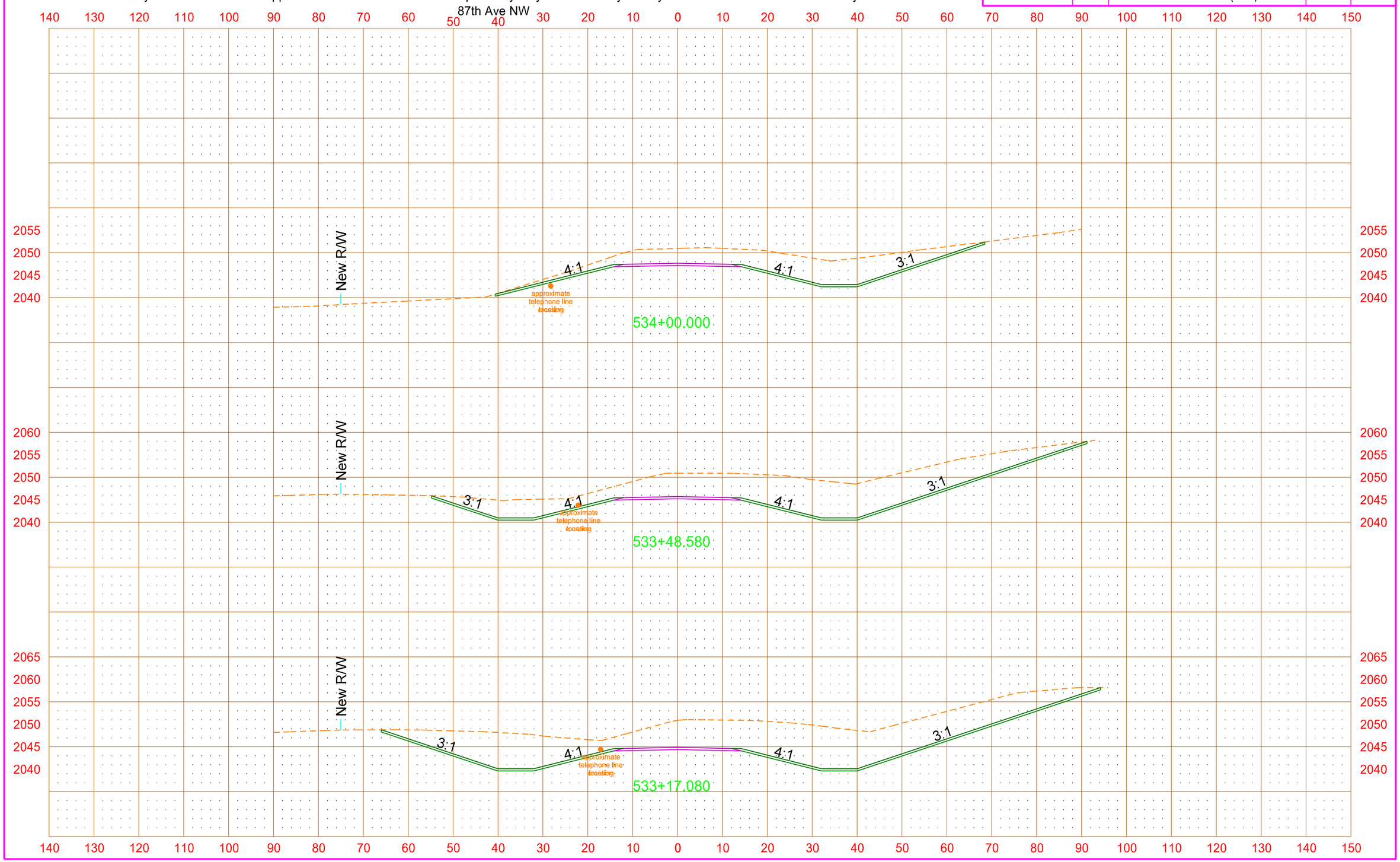

PRELIMINARY - THIS DOCUMENT IS PRELIMINARY AND NOT FOR CONSTRUCTION OR IMPLEMENTATION PURPOSES

All facility locations shown are approximate. Actual locations and depths may vary. Facilities may or may not have been relocated and/or adjusted.

STATE	PROJECT NO.	SECTION NO.	SHEET NO.
ND	SOIA-SAP-7-023(037)927	200	72

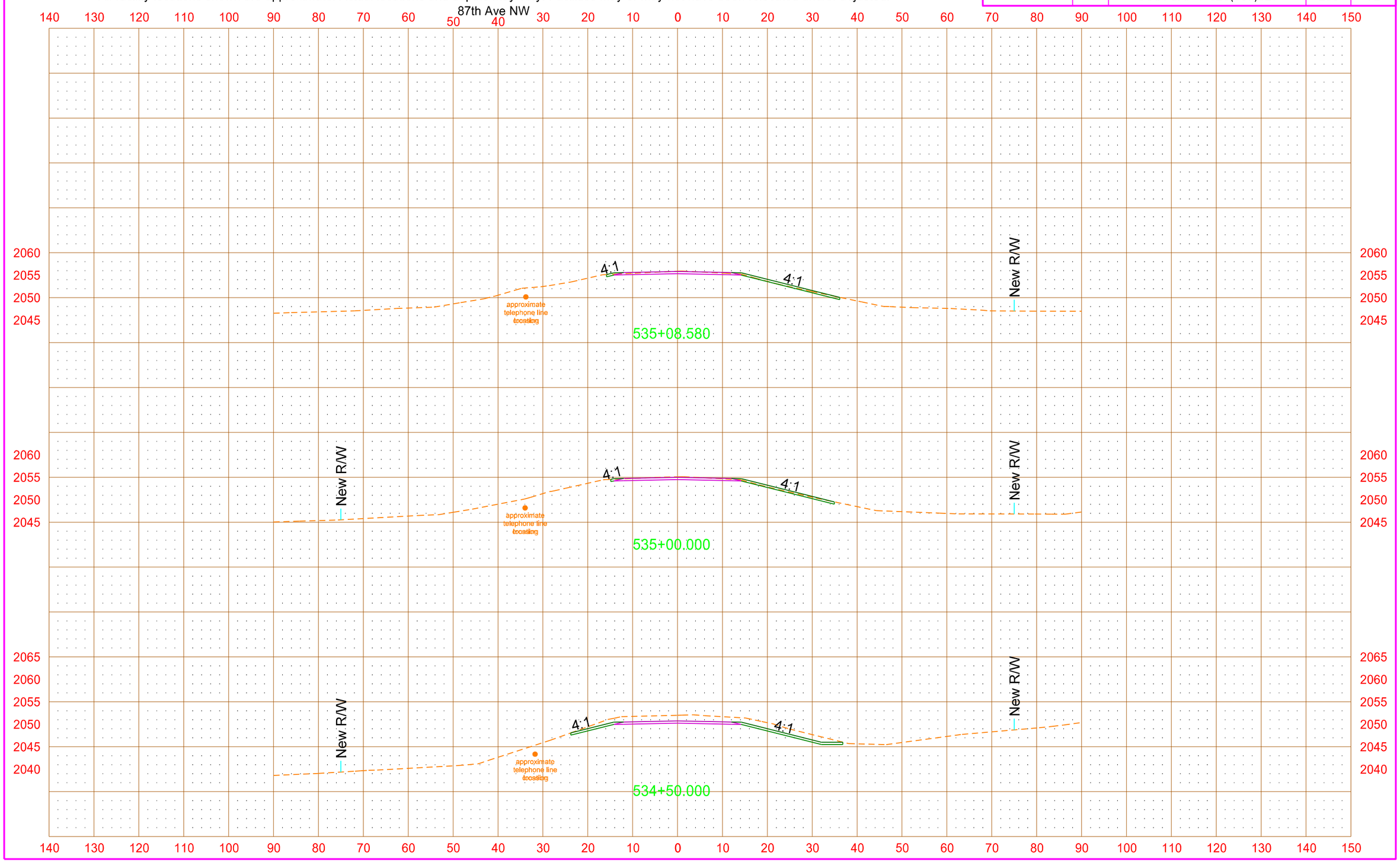

4/18/2013 3:49:54 PM mark.anderson O:\Offices\EGF\7-023(037)\Design\Sheets\Util_conflicts\200xs_004_87th_util_conflict.dgn

PRELIMINARY - THIS DOCUMENT IS PRELIMINARY AND NOT FOR CONSTRUCTION OR IMPLEMENTATION PURPOSES

All facility locations shown are approximate. Actual locations and depths may vary. Facilities may or may not have been relocated and/or adjusted.

STATE	PROJECT NO.	SECTION NO.	SHEET NO.
ND	SOIA-SAP-7-023(037)927	200	73

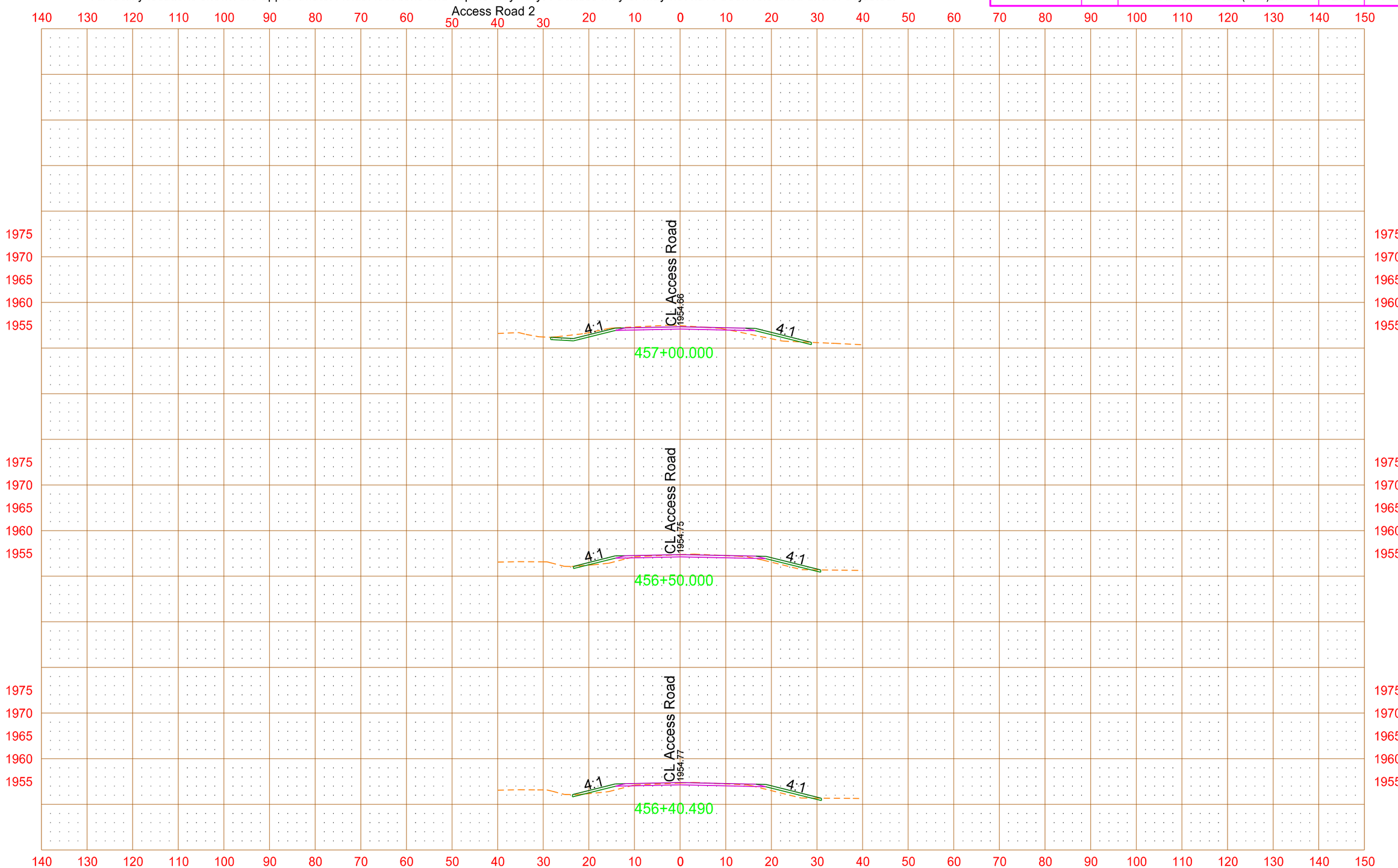

PRELIMINARY - THIS DOCUMENT IS PRELIMINARY AND NOT FOR CONSTRUCTION OR IMPLEMENTATION PURPOSES

All facility locations shown are approximate. Actual locations and depths may vary. Facilities may or may not have been relocated and/or adjusted.

STATE	PROJECT NO.	SECTION NO.	SHEET NO.
ND	SOIA-SAP-7-023(037)927	200	74



4/18/2013 3:50:53 PM mark.anderson O:\Offices\EGF\7-023(037)\Design\Sheets\Util_conflicts\200xs_005_access-2_util_conflicts.dgn

PRELIMINARY - THIS DOCUMENT IS PRELIMINARY AND NOT FOR CONSTRUCTION OR IMPLEMENTATION PURPOSES

All facility locations shown are approximate. Actual locations and depths may vary. Facilities may or may not have been relocated and/or adjusted.

STATE	PROJECT NO.	SECTION NO.	SHEET NO.
ND	SOIA-SAP-7-023(037)927	200	75

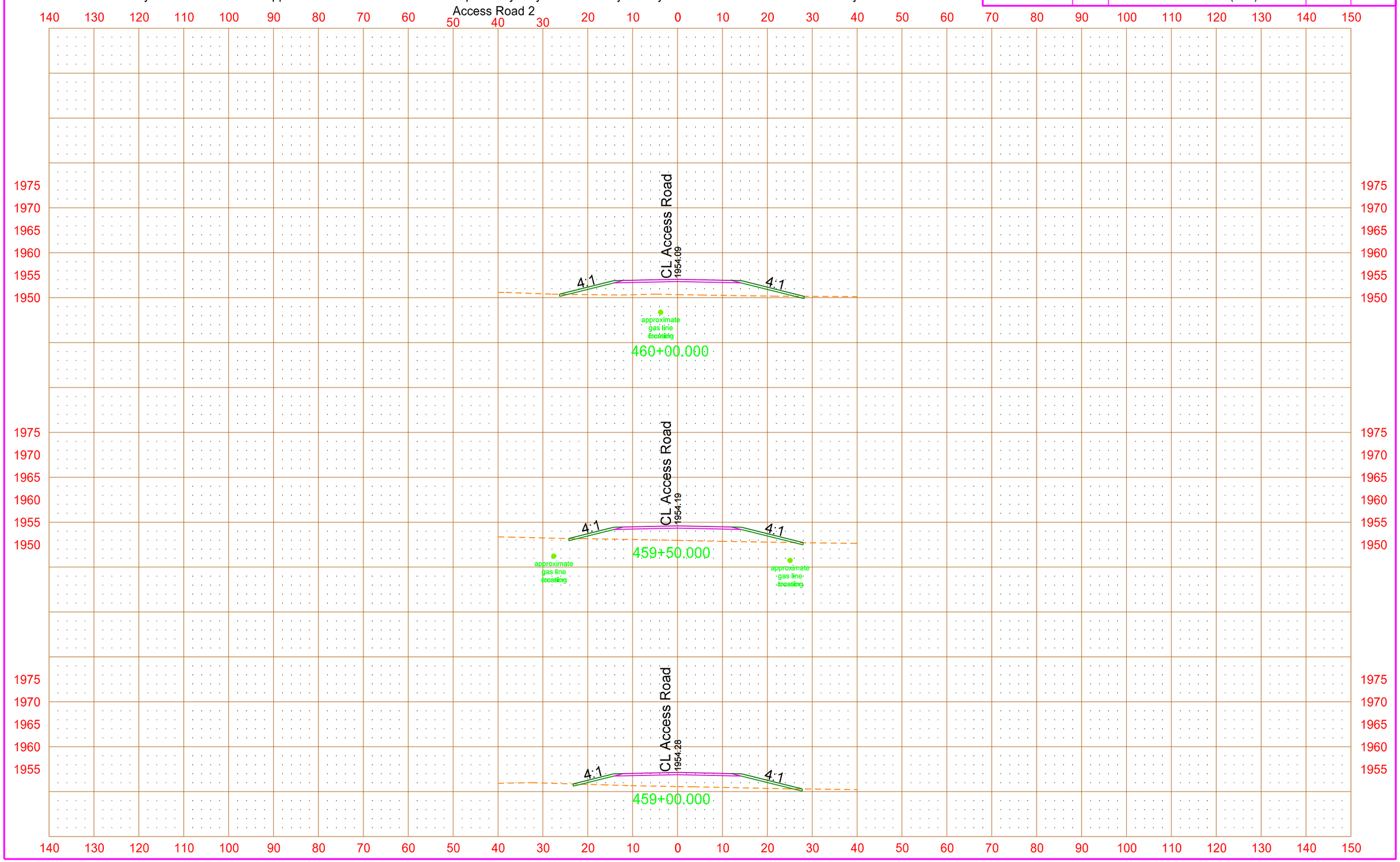

PRELIMINARY - THIS DOCUMENT IS PRELIMINARY AND NOT FOR CONSTRUCTION OR IMPLEMENTATION PURPOSES

All facility locations shown are approximate. Actual locations and depths may vary. Facilities may or may not have been relocated and/or adjusted.

STATE	PROJECT NO.	SECTION NO.	SHEET NO.
ND	SOIA-SAP-7-023(037)927	200	76

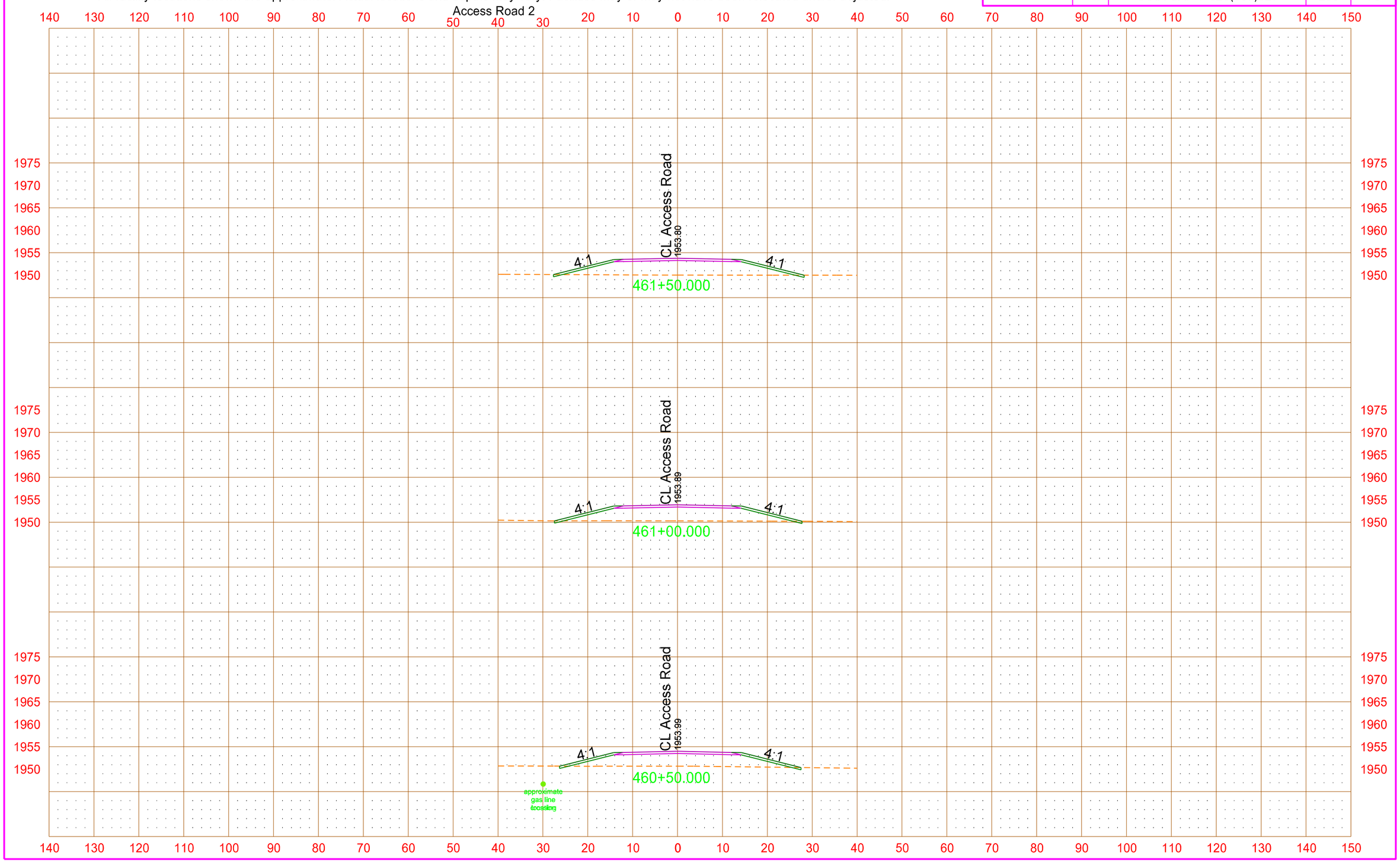

PRELIMINARY - THIS DOCUMENT IS PRELIMINARY AND NOT FOR CONSTRUCTION OR IMPLEMENTATION PURPOSES

All facility locations shown are approximate. Actual locations and depths may vary. Facilities may or may not have been relocated and/or adjusted.

STATE	PROJECT NO.	SECTION NO.	SHEET NO.
ND	SOIA-SAP-7-023(037)927	200	77

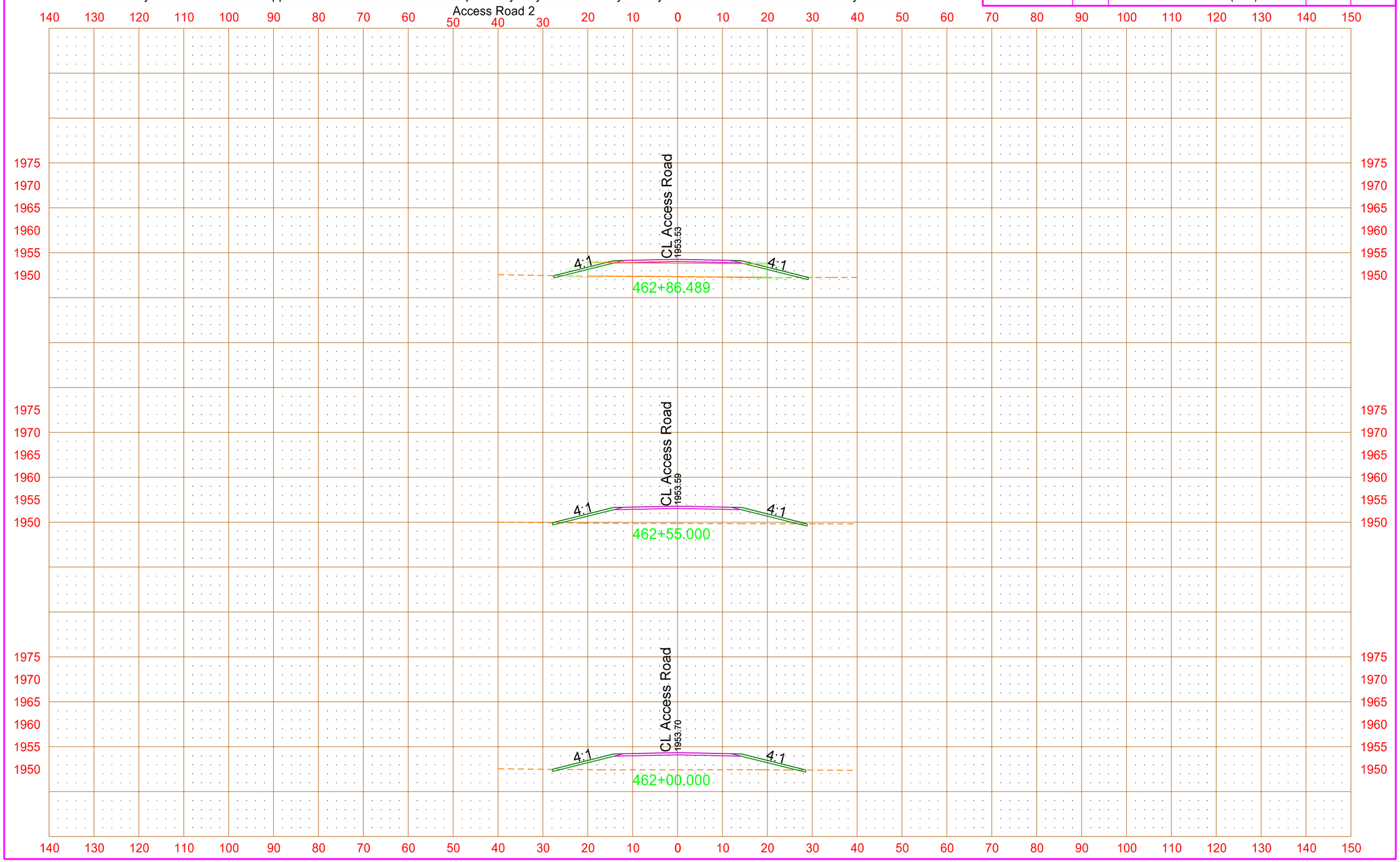

PRELIMINARY - THIS DOCUMENT IS PRELIMINARY AND NOT FOR CONSTRUCTION OR IMPLEMENTATION PURPOSES

All facility locations shown are approximate. Actual locations and depths may vary. Facilities may or may not have been relocated and/or adjusted.

STATE	PROJECT NO.	SECTION NO.	SHEET NO.
ND	SOIA-SAP-7-023(037)927	200	78



PRELIMINARY - THIS DOCUMENT IS PRELIMINARY AND NOT FOR CONSTRUCTION OR IMPLEMENTATION PURPOSES

All facility locations shown are approximate. Actual locations and depths may vary. Facilities may or may not have been relocated and/or adjusted.

STATE	PROJECT NO.	SECTION NO.	SHEET NO.
ND	SOIA-SAP-7-023(037)927	200	79

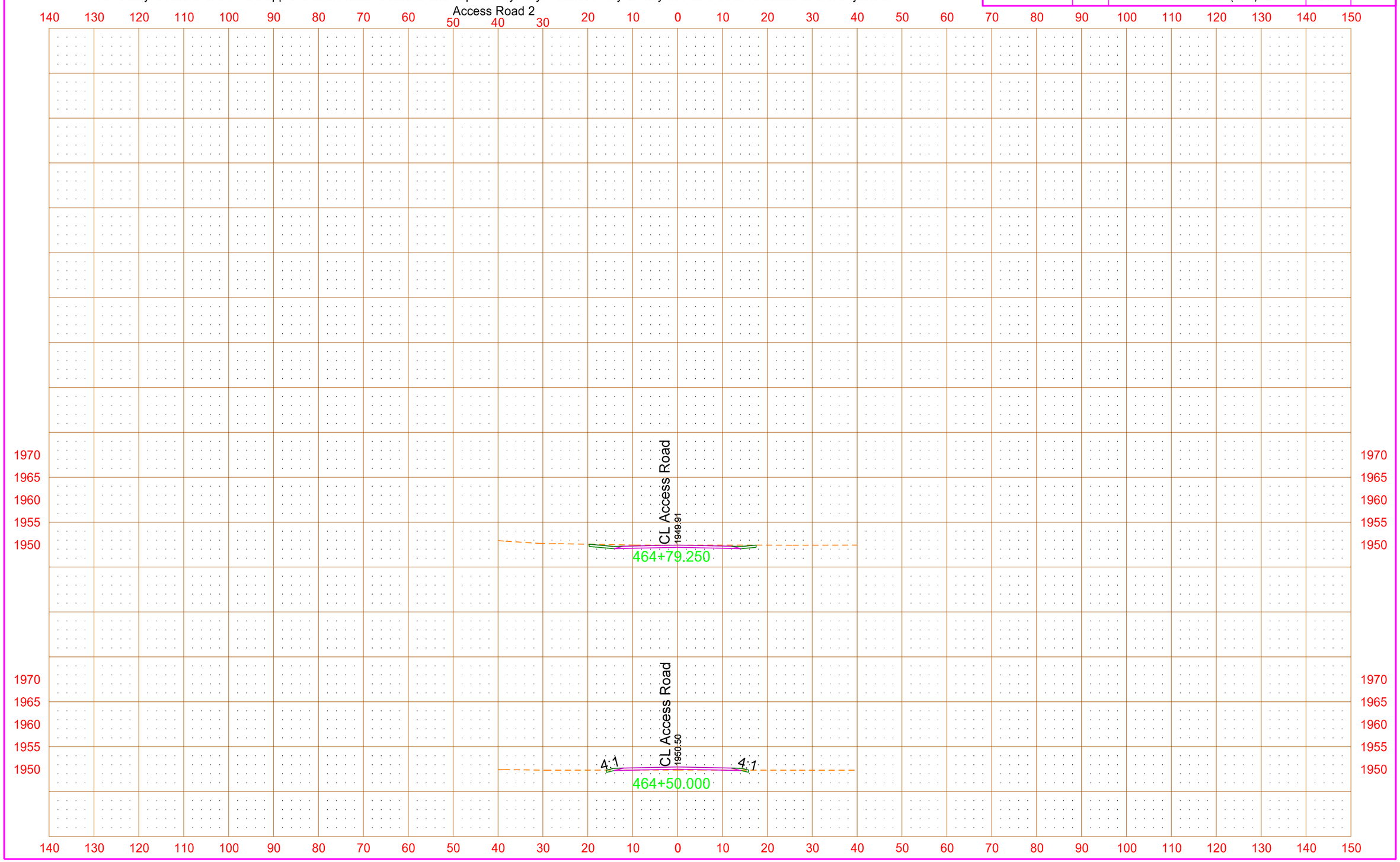

4/18/2013 3:51:00 PM mark.anderson O:\Offices\EGF\7-023(037)\Design\Sheets\Util_conflicts\200xs_005_access-2_util_conflicts.dgn

PRELIMINARY - THIS DOCUMENT IS PRELIMINARY AND NOT FOR CONSTRUCTION OR IMPLEMENTATION PURPOSES

All facility locations shown are approximate. Actual locations and depths may vary. Facilities may or may not have been relocated and/or adjusted.

STATE	PROJECT NO.	SECTION NO.	SHEET NO.
ND	SOIA-SAP-7-023(037)927	200	80

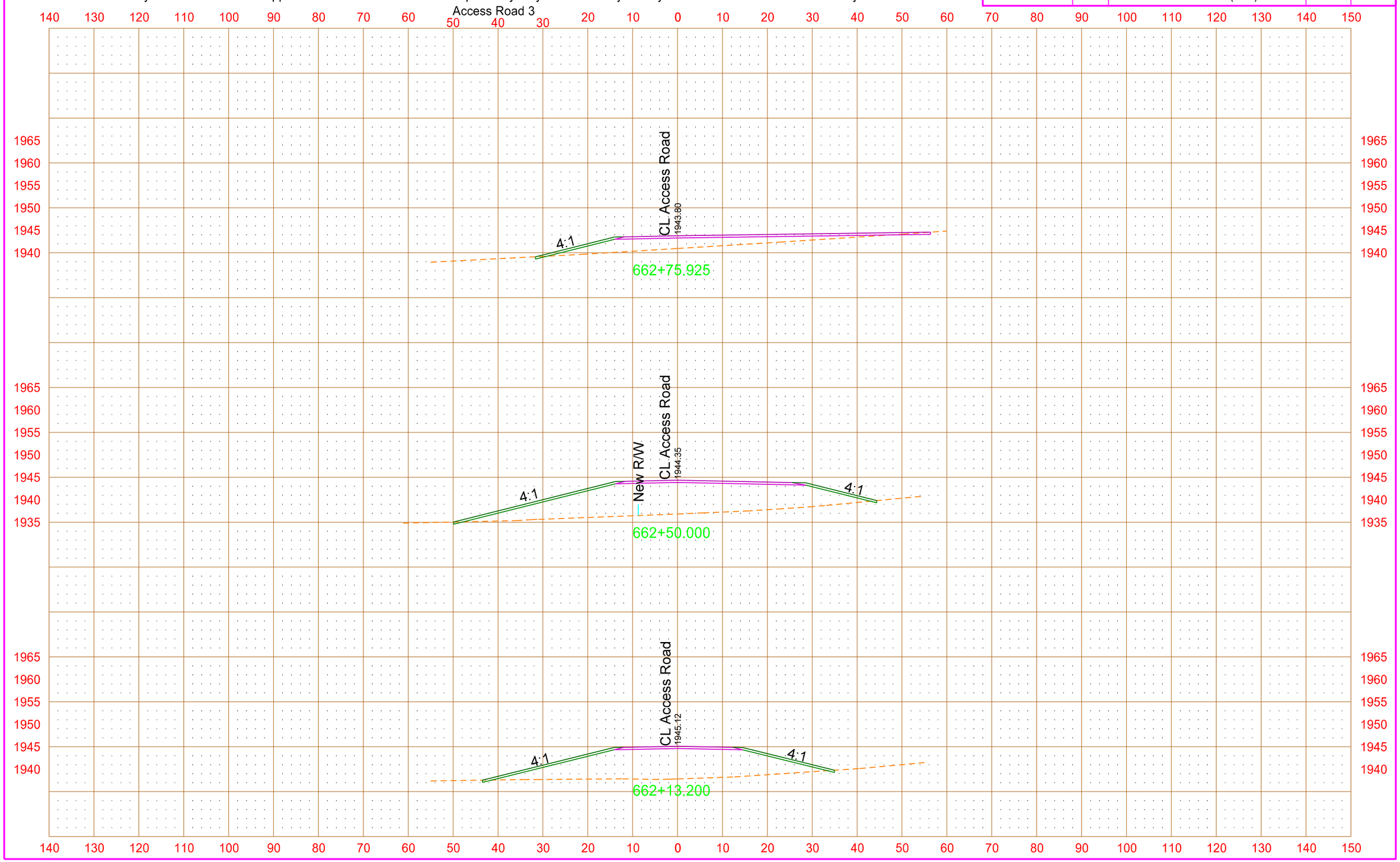

PRELIMINARY - THIS DOCUMENT IS PRELIMINARY AND NOT FOR CONSTRUCTION OR IMPLEMENTATION PURPOSES

All facility locations shown are approximate. Actual locations and depths may vary. Facilities may or may not have been relocated and/or adjusted.

STATE	PROJECT NO.	SECTION NO.	SHEET NO.
ND	SOIA-SAP-7-023(037)927	200	81

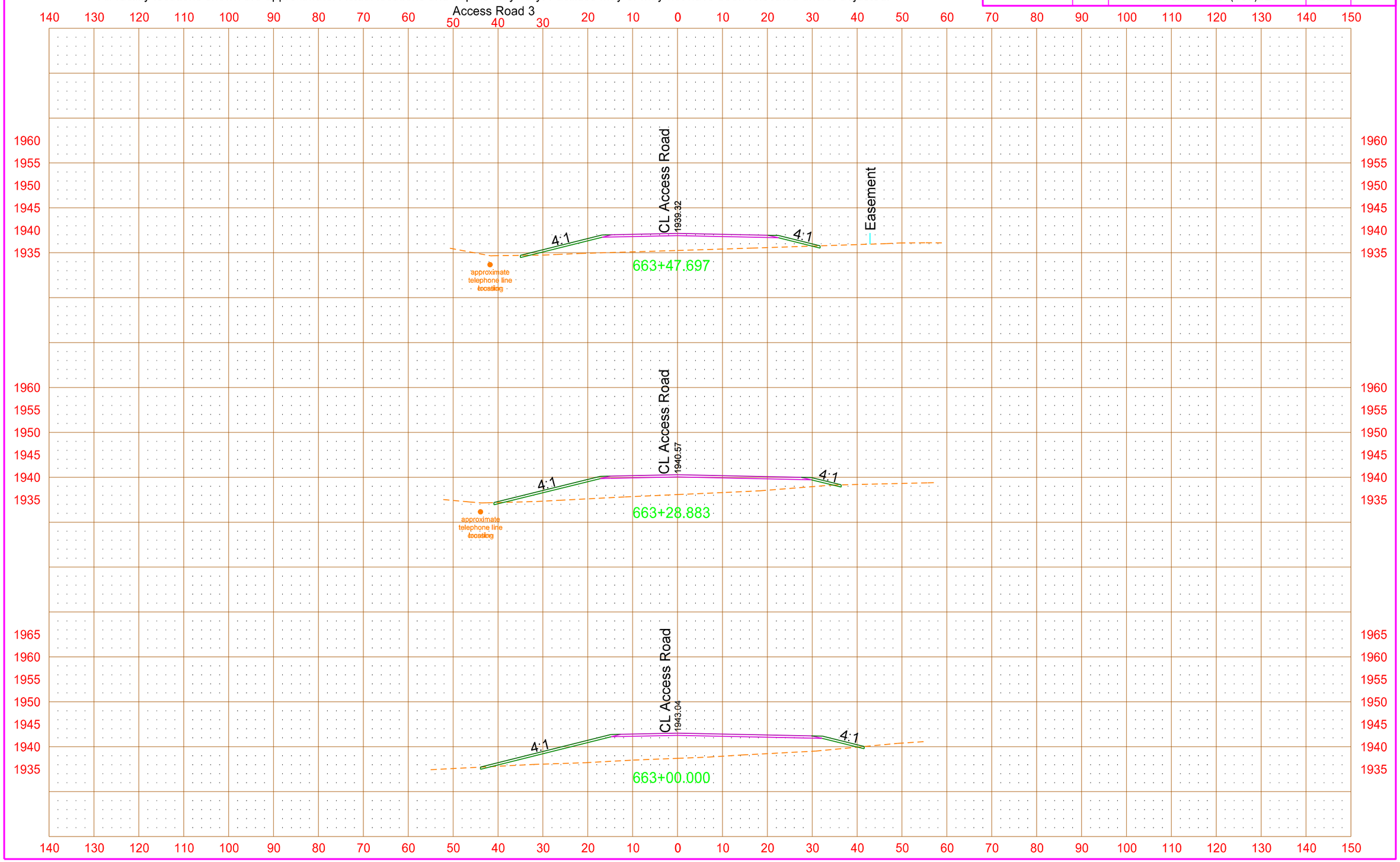

PRELIMINARY - THIS DOCUMENT IS PRELIMINARY AND NOT FOR CONSTRUCTION OR IMPLEMENTATION PURPOSES

All facility locations shown are approximate. Actual locations and depths may vary. Facilities may or may not have been relocated and/or adjusted.

STATE	PROJECT NO.	SECTION NO.	SHEET NO.
ND	SOIA-SAP-7-023(037)927	200	82



PRELIMINARY - THIS DOCUMENT IS PRELIMINARY AND NOT FOR CONSTRUCTION OR IMPLEMENTATION PURPOSES

All facility locations shown are approximate. Actual locations and depths may vary. Facilities may or may not have been relocated and/or adjusted.

STATE	PROJECT NO.	SECTION NO.	SHEET NO.
ND	SOIA-SAP-7-023(037)927	200	83



PRELIMINARY - THIS DOCUMENT IS PRELIMINARY AND NOT FOR CONSTRUCTION OR IMPLEMENTATION PURPOSES

All facility locations shown are approximate. Actual locations and depths may vary. Facilities may or may not have been relocated and/or adjusted.

STATE	PROJECT NO.	SECTION NO.	SHEET NO.
ND	SOIA-SAP-7-023(037)927	200	84

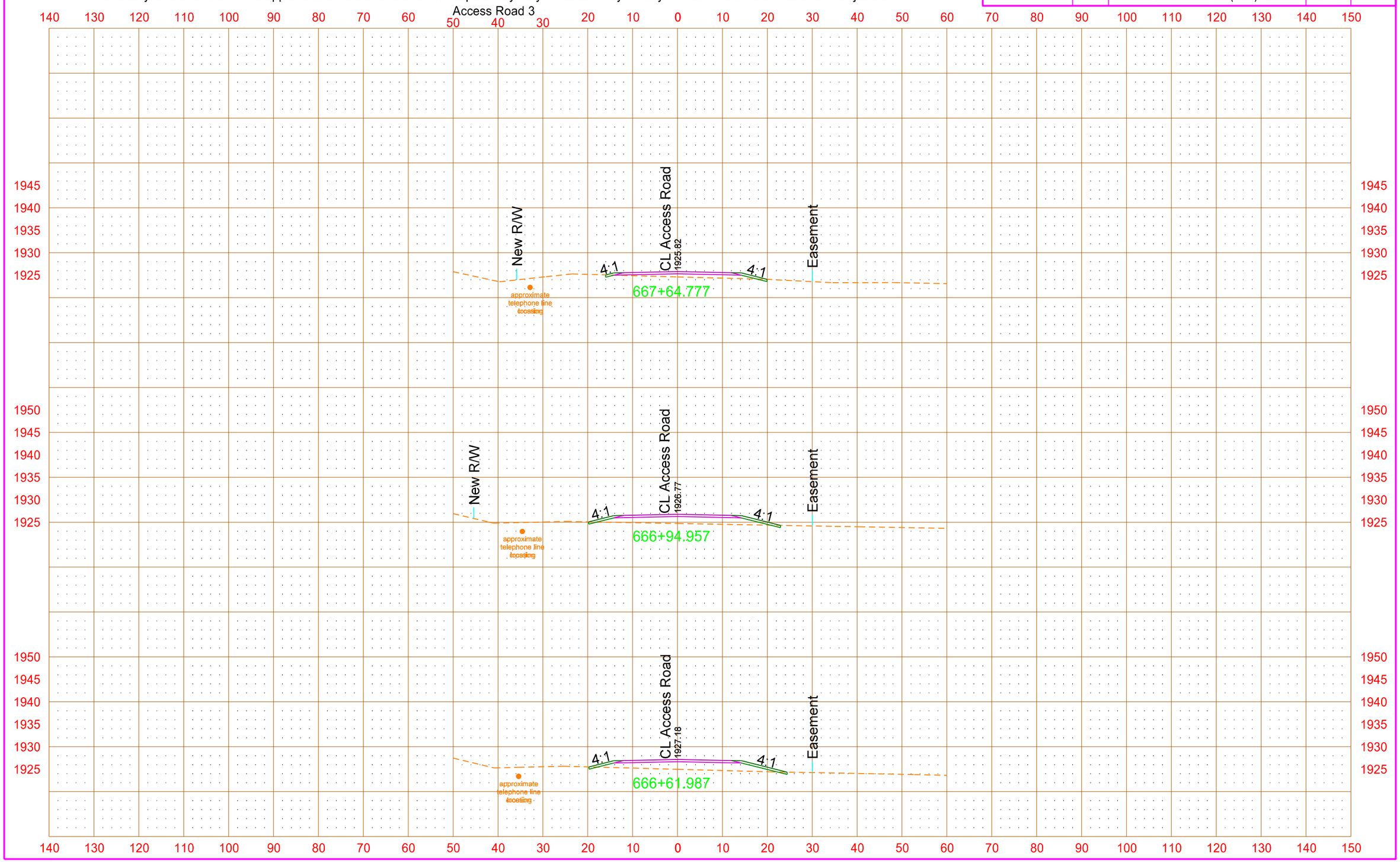

4/18/2013 4:02:01 PM mark.anderson O:\Offices\EGF\7-023(037)\Design\Sheets\Util_conflicts\200xs_006_access-3_util_conflicts.dgn

PRELIMINARY - THIS DOCUMENT IS PRELIMINARY AND NOT FOR CONSTRUCTION OR IMPLEMENTATION PURPOSES

All facility locations shown are approximate. Actual locations and depths may vary. Facilities may or may not have been relocated and/or adjusted.

STATE	PROJECT NO.	SECTION NO.	SHEET NO.
ND	SOIA-SAP-7-023(037)927	200	85

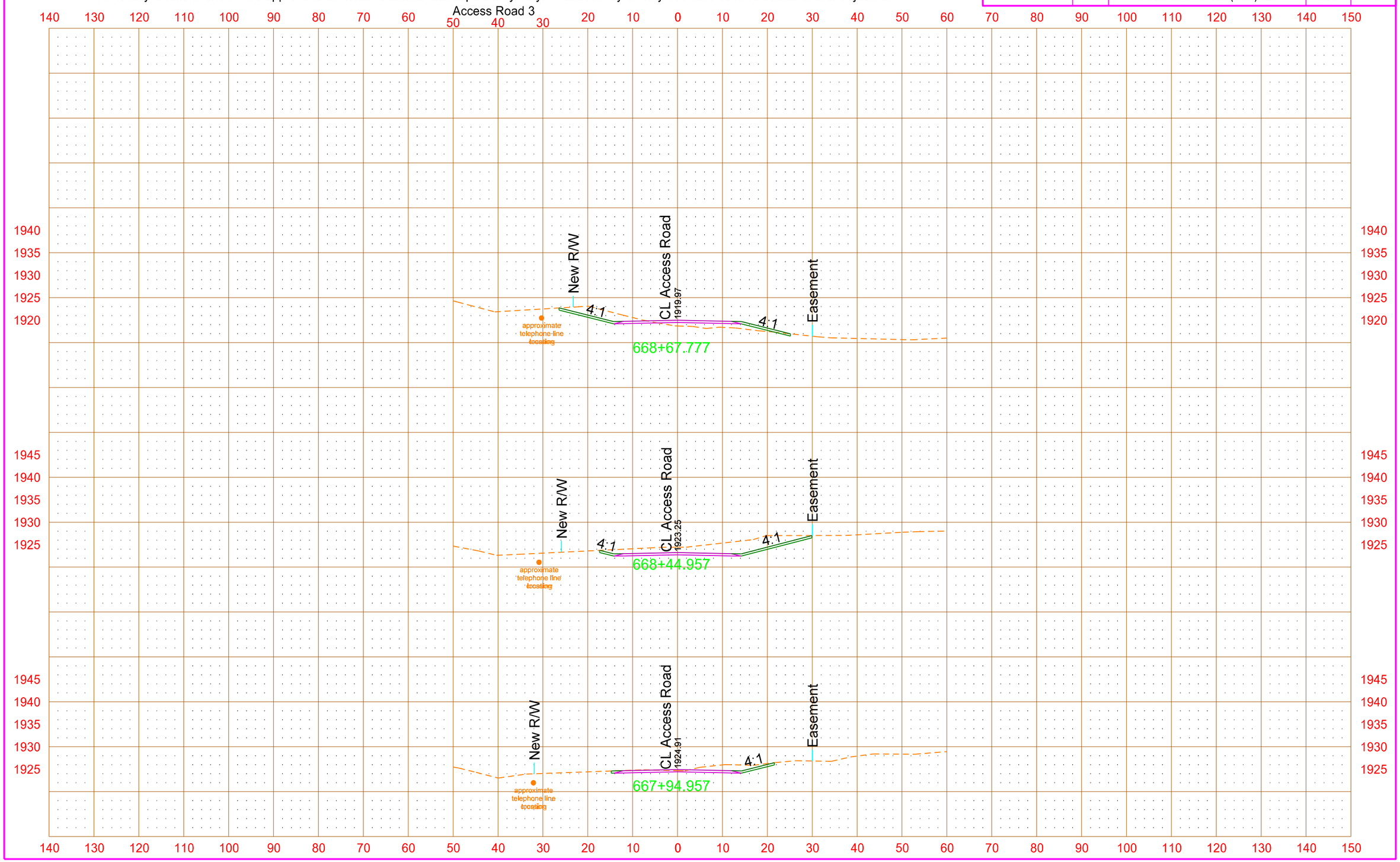

PRELIMINARY - THIS DOCUMENT IS PRELIMINARY AND NOT FOR CONSTRUCTION OR IMPLEMENTATION PURPOSES

All facility locations shown are approximate. Actual locations and depths may vary. Facilities may or may not have been relocated and/or adjusted.

STATE	PROJECT NO.	SECTION NO.	SHEET NO.
ND	SOIA-SAP-7-023(037)927	200	86