DESIGN DATA			
Traffic	Average Daily		
Current 2012	Pass: 353	Trucks: 62	Total: 415
Preventative Maintenance			

STATE	PROJECT NO.	PCN	SECTION NO.	SHEET NO.
ND	H-6-001(033)162	18948	1	1

JOB # 48
NORTH DAKOTA
DEPARTMENT OF TRANSPORTATION

H-6-001(033)162

FHWA Non Involvement
Nelson and Ramsey Counties
JCT 2-LAKOTA N TO NEKOMA SPUR

Preventive Maintenance Seal Coat

GOVERNING SPECIFICATIONS:
Standard Specifications adopted by the North Dakota Department of Transportation October 2008; Standard Drawings currently in effect; and other Contract Provisions submitted herein.

PROJECT NUMBER \ DESCRIPTION	NET MILES	GROSS MILES
H-6-001(033)162	38.428	38.428

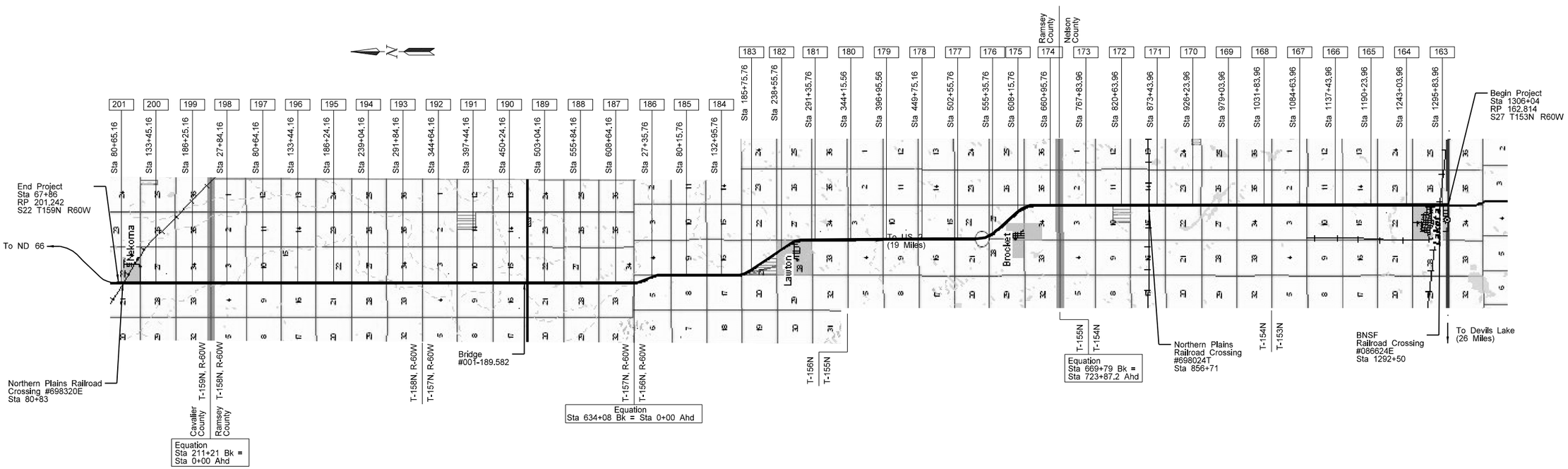

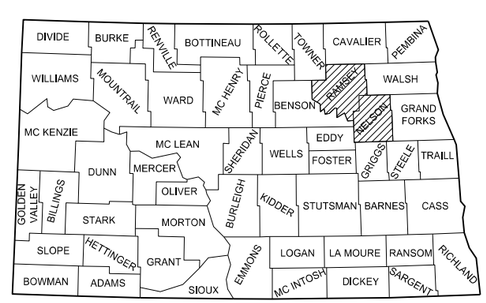

STATE COUNTY MAP

DESIGNERS

Christopher K. Beggs

APPROVED DATE 9/16/2013

Edward Pavlish
GRAND FORKS DISTRICT
ND DEPARTMENT OF TRANSPORTATION

I hereby certify that the attached plans were prepared by me or under my direct supervision and that I am a duly registered professional engineer under the laws of the state of ND.

APPROVED DATE 9/14/2013

Christopher K. Beggs
NDDOT GRAND FORKS DISTRICT

This document was originally issued and sealed by Christopher K. Beggs Registration Number PE- 6240, on 9/14/13 and the original document is stored at the North Dakota Department of Transportation

TABLE OF CONTENTS

Section No.	Sheet No.	Description
1	1	Title Sheet
2	1	Table of Contents
4	1-2	Scope of Work
6	1	Notes
8	1	Quantities
10	1-2	Basis of Estimate
20	1	General Details
30	1-2	Typical Sections
100	1-3	Work Zone Traffic Control

LIST OF STANDARD DRAWINGS

Standard No.	Description
D-20-1-3	ND DOT Abbreviations
D-20-10	ND DOT Utility Company Abbreviations
D-20-20, 21	Linestyles
D-20-30,31,32	Symbols
D-704-3	Lane Markers
D-704-7, 8	Breakaway Systems for Construction Zone Signs
D-704-9, 10, 11	Construction Sign Details
D-704-13	Barricade Details and Channelizing Devices
D-704-14, 15, 20, 22, 24	Construction Sign and Barricade Assemble Details
D-704-27	Traffic Control Plan for Moving Operations on Conventional Highways
D-704-28	Traffic Control for Mobile Operations
D-704-50	Portable Sign Support Assembly Details
D-762-1	Pavement Marking Message Details
D-762-3	Striping for Flared Intersections
D-762-4	Pavement Marking
D-762-6	Short-Term Pavement Marking

LIST OF SPECIAL PROVISIONS (SP)

SP #	Description
559(08)	Permanent Pavement Marking Monitoring System

STATE	PROJECT NO.	SECTION NO.	SHEET NO.
ND	H-6-001(033)162	4	1

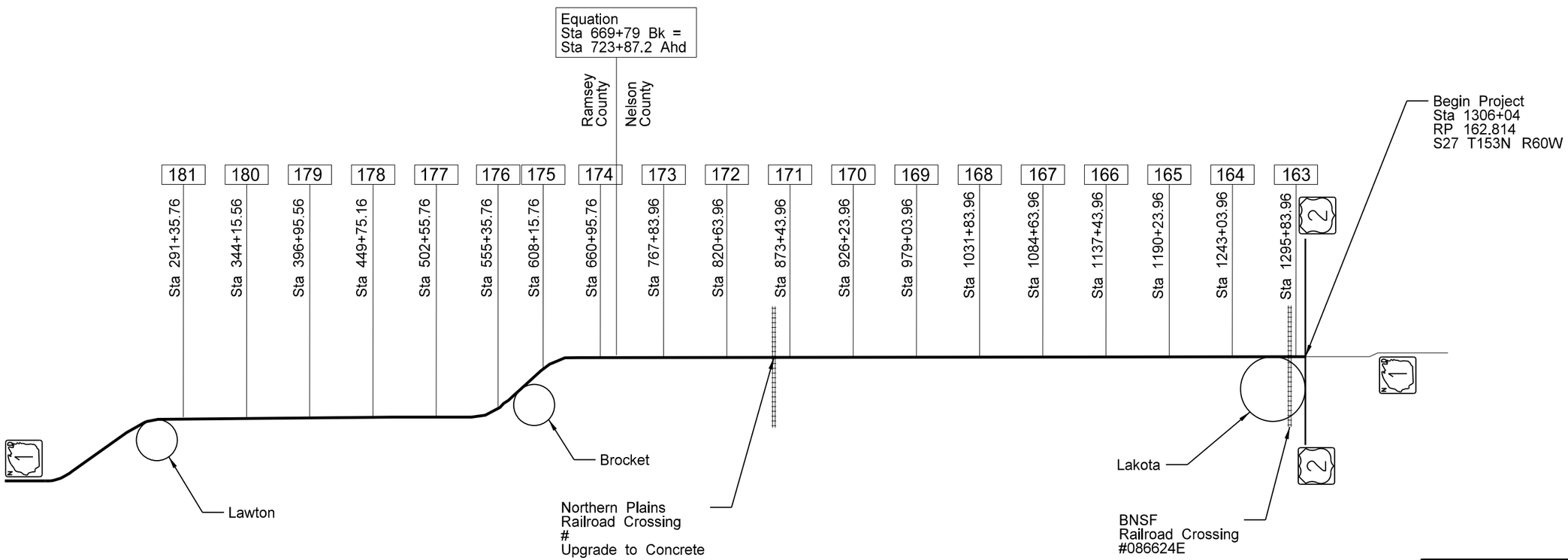

This document was originally issued and sealed by Christopher K. Beggs Registration Number PE- 6240, on 9/14/13 and the original document is stored at the North Dakota Department of Transportation

Scope of Work

STATE	PROJECT NO.	SECTION NO.	SHEET NO.
ND	H-6-001(033)162	4	2

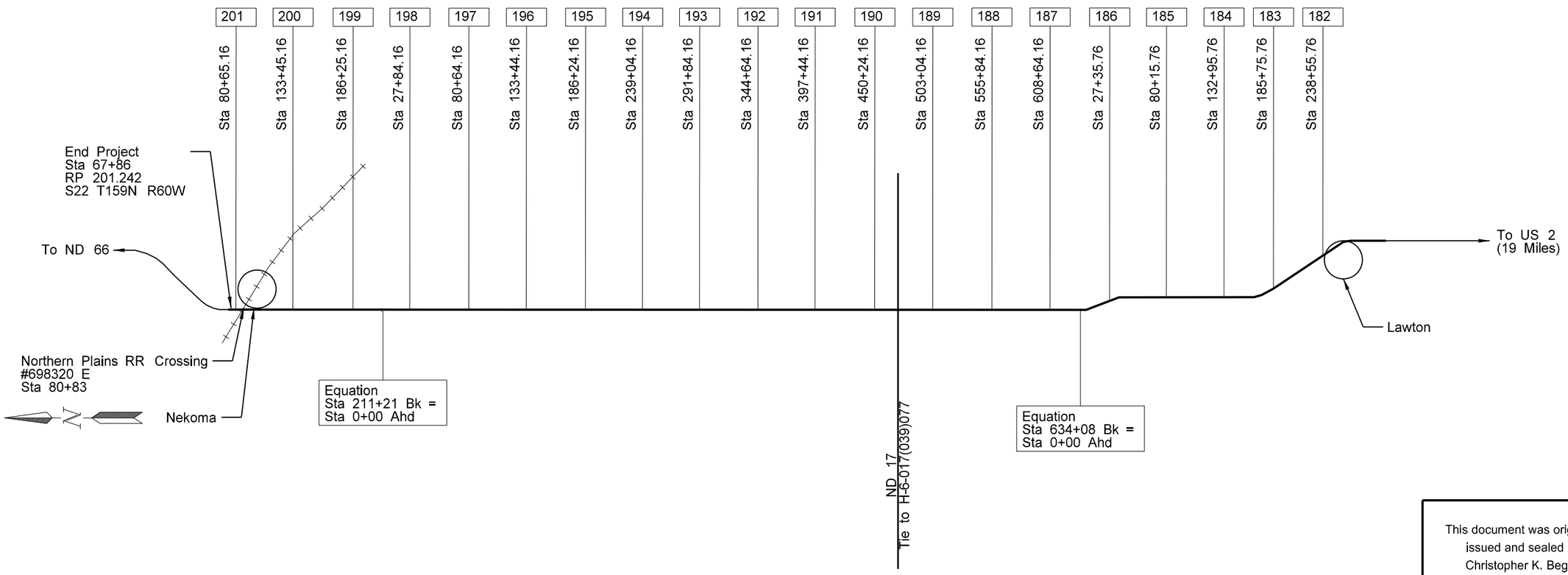

This document was originally issued and sealed by Christopher K. Beggs Registration Number PE- 6240, on 9/14/13 and the original document is stored at the North Dakota Department of Transportation

Scope of Work

NOTES

GENERAL NOTES

107-P01 RAILROAD PROTECTIVE LIABILITY INSURANCE: This project crosses the BNSF Railway Company at Sta 1292+50 and the Northern Plains Railway at Sta 856+71 and Sta 80+83. The type of work that will be performed within the railroad right of way is preventive maintenance seal coat. Inquiries for protective liability insurance should be directed to:

MS. LYNN LEIBFRIED
BNSF Railway Company
80 44th Avenue, NE
Minneapolis, MN 55421
763-782-3492 off.

MR. LARRY JAMIESON
Vice President, Chief Operating Officer
Northern Plains Railroad
P.O. Box 38
Fordville, ND 58231
701-229-3330 off.

Information on BNSF crossing number DOT 086624E and Northern Plains Railroad crossing numbers DOT 698024T and 698320E may be obtained from the Federal Railroad Administration website: http://safetydata.fra.dot.gov/Officeofsafety/.

100-P01 SEAL OIL: Near wetlands, including shoulder and sloughs, shall be covered with Class 41 chips. The limits of a wetland will be decided by the engineer.

401-P01 BLOTTER SAND: All costs for blotter sand shall be included in the price bid for "CRS2 Emulsified Asphalt."

420-P01 SHOULDERS: Each shoulder shall be sealed prior to sweeping the excess chips from the adjacent lane.

420-P02 SEAL COAT: Initial light brooming shall be during the cool period of the early morning of the next day after seal application. Traffic control will be needed during the brooming operation. Immediately after the light brooming the speed limit shall be increased to 55 mph. The maintenance period will end 5 days after the application of the Fog Coat.

420-P03 FOG COAT APPLICATION: The roadway shall be broomed immediately prior to the Fog Coat application. A Fog Coat application of CSS-1H will follow at the residual rate as shown in the Basis of Estimate, or as otherwise directed by the Engineer. The dilution rate of the Fog Coat will be 50% (water) and 50% (CSS-1H) or as directed by the Engineer. Dilution at the supplier will be required. This work will begin within 48 hours of the mainline seal completion.

420-P04 CSS-1H: Even though the bid item says "SS1H or CSS1H Emulsified Asphalt", the NDDOT will only allow CSS1H to be used on this project.

420-P05 CLEANING EXISTING CENTER RUMBLE STRIP: The contractor shall clean the centerline rumble strip by brooming or with pressurized air prior to placing any material over the rumble. The contractor will not be allowed cover the rumble unless they are clean and free of moisture.

704-P01 TRAFFIC CONTROL FOR SEAL COATS: Traffic control for the seal coat shall consist of a temporary road closure, flagging, and a pilot car. Traffic Control Devices shall comply with the following Standard Drawings:

1. Standard D-704-15, layout A: For temporary roadway closures just beyond the daily work areas during seal coat operations. Intermediate flagging stations will require signs W20-7A-48 only.
2. Standard D-704-20, layout H: For construction signing during seal coat operations. The ADT is Less than 750 on this project, therefore sign no. W8-12-48 "No Center Stripe" will be required. However, Short term markings will be placed after the Fog Coat is applied.
3. Standard D-704-22, layouts K and L: For trucks hauling material.
4. Standard D-704-7, 8, 9, 10, 11, 12, 13, 14, 24, and 27 are applicable.
5. Standard D-704-3, Lane Markers for Seal Jobs (Spotting Tabs)

762-P01 PAVEMENT MARKING: Pavement marking will not be measured for payment unless changes are made in the field. Payment for pavement marking will be at plan quantity.

762-P02 PAVEMENT MARKING EDGE LINES: Edge lines shall be continued through private drives and broken for intersections.

This document was originally issued and sealed by Christopher K. Beggs, Registration Number PE-6240, on 9/14/13 and the original document is stored at the North Dakota Department of Transportation.

ESTIMATE OF QUANTITIES

STATE	PROJECT NO.	SECTION NO.	SHEET NO.
ND	H-6-001(033)162	8	1

SPEC	CODE	ITEM DESCRIPTION	UNIT	MAINLINE	TOTAL
103	0100	CONTRACT BOND	L SUM	0.91	0.91
107	0103	RAILWAY PROTECTION INSURANCE-SITE 1	EA	1	1
107	0104	RAILWAY PROTECTION INSURANCE-SITE 2	EA	1	1
107	0105	RAILWAY PROTECTION INSURANCE-SITE 3	EA	1	1
420	0101	CRS2 EMULSIFIED ASPHALT	GAL	255,236	255,236
420	0109	SS1H OR CSS1H EMULSIFIED ASPHALT	GAL	27,053	27,053
420	0125	COVER COAT MATERIAL CL 41	TON	7,976	7,976
702	0100	MOBILIZATION	L SUM	0.91	0.91
704	1000	TRAFFIC CONTROL SIGNS	UNIT	3,603	3,603
762	0103	PVMT MK PAINTED-MESSAGE	SF	795	795
762	0430	SHORT TERM 4IN LINE-TYPE NR	LF	78,277	78,277
762	1104	PVMT MK PAINTED 4IN LINE	LF	484,077	484,077
762	1124	PVMT MK PAINTED 24IN LINE	LF	12	12

BASIS OF ESTIMATE

Surfacing Quantities

Typical Section 1 – RP 162.814 to RP 168.508 and RP 169.702 to RP 198.527

Description	Unit	Width (ft)	Unit/Mile
Cover Coat Material CL 41 @ 25 lb/SY *(28 ft x 5280 LF/mi ÷ 9 SF/SY x 25 lb/SY ÷ 2000 lb/ton = 205Tons)*	Ton	28	205
CRS2 Emulsified Asphalt @ 0.4 Gal/SY *(28 ft x 5280 LF/mi ÷ 9 SF/SY x 0.4 gal/SY = 6571 Gals)*	Gal	28	6571
CSS1H Emulsified Asphalt @ 0.05 Gal/SY *(Fog Coat) (24 ft x 5280 SF/mi ÷ 9 SF/SY x 0.05 Gal/SY = 704 Gal)*	Gal	24	704

Typical Section 2 – RP 168.508 to RP 169.702

Description	Unit	Width (ft)	Unit/Mile
Cover Coat Material CL 41 @ 25 lb/SY *(35.5 ft x 5280 LF/mi ÷ 9 SF/SY x 25 lb/SY ÷ 2000 lb/ton = 260 Tons)*	Ton	35.5	260
CRS2 Emulsified Asphalt @ 0.4 Gal/SY *(35.5 ft x 5280 LF/mi ÷ 9 SF/SY x 0.4 gal/SY = 8331 Gals)*	Gal	35.5	8331
CSS1H Emulsified Asphalt @ 0.05 Gal/SY *(Fog Coat) (24 ft x 5280 SF/mi ÷ 9 SF/SY x 0.05 Gal/SY = 704 Gal)*	Gal	24	704

Surfacing Quantities

Typical Section 3 – RP 198.527 to RP 201.242

Description	Unit	Width (ft)	Unit/Mile
Cover Coat Material CL 41 @ 25 lb/SY *(26 ft x 5280 LF/mi ÷ 9 SF/SY x 25 lb/SY ÷ 2000 lb/ton = 191 Tons)*	Ton	26	191
CRS2 Emulsified Asphalt @ 0.4 Gal/SY *(26 ft x 5280 LF/mi ÷ 9 SF/SY x 0.4 gal/SY = 6101 Gals)*	Gal	26	6101
CSS1H Emulsified Asphalt @ 0.05 Gal/SY *(Fog Coat) (24 ft x 5280 SF/mi ÷ 9 SF/SY x 0.05 Gal/SY = 704 Gal)*	Gal	24	704

Additional Surfacing Quantities

Approaches

Cover Coat Material CL 41 @ 25 lb/SY *(253 Locations @ Approximately 0.4 Ton per Location)*	Ton	Varies	101
CRS2 Emulsified Asphalt @ 0.40 Gal/SY *(253 Locations @ Approximately 5 Gal per Location)*	Gal	Varies	1265

Intersection of ND 1 and ND 17 – See Sec. 20 Sheet 1 for Details

Cover Coat Material CL 41 @ 25 lb/SY	Ton	Varies	39
CRS2 Emulsified Asphalt @ 0.40 Gal/SY	Gal	Varies	1259
CSS1H Emulsified Asphalt @ 0.05 Gal/SY *(Fog Coat)*	Gal	Varies	157

This document was originally issued and sealed by Christopher K. Beggs, Registration Number PE-6240, on 9/14/13 and the original document is stored at the North Dakota Department of Transportation.

BASIS OF ESTIMATE

Short Term 4 IN Yellow Line Paint			
Mainline	Basis	Distance	Total
Centerline Skips	1320 LF/Mile	38.428 Miles	50,724 LF
Barrier Stripe	5280 LF/Mile	5.218 Miles	27,553 LF
		Total	78,277 LF

Barrier Stripe Locations										
RP	162.8020	to	163.0500	NB		RP	162.8020	to	162.8999	SB
RP	163.4849	to	163.6199	NB		RP	163.0650	to	163.2150	SB
RP	165.9598	to	166.0950	NB		RP	163.7548	to	163.8748	SB
RP	167.0699	to	167.2197	NB		RP	167.2496	to	167.3844	SB
RP	170.5369	to	170.6423	NB		RP	170.7477	to	170.8380	SB
RP	171.1841	to	171.3184	NB		RP	171.3334	to	171.4677	SB
RP	174.7154	to	174.8346	NB		RP	174.8644	to	174.9389	SB
RP	178.4099	to	178.5299	NB		RP	178.6049	to	178.7249	SB
RP	181.0351	to	181.4260	NB		RP	181.2907	to	181.4410	SB
RP	181.5012	to	181.5463	NB		RP	181.5763	to	181.5928	SB
RP	181.030	to	181.417	NB		RP	181.298	to	181.447	SB
RP	181.491	to	181.551	NB		RP	181.580	to	181.729	SB
RP	189.346	to	189.507	NB		RP	189.522	to	189.683	SB
RP	189.771	to	190.106	NB		RP	190.152	to	190.288	SB
RP	192.045	to	192.194	NB		RP	192.314	to	192.433	SB
RP	193.372	to	193.461	NB		RP	193.625	to	193.729	SB
RP	194.801	to	194.890	NB		RP	200.987	To	201.246	SB
RP	200.848	to	200.987	NB						
RP	201.186	to	201.246	NB						

Permanent Pavement Marking			
Mainline	Basis	Distance	Total
Centerline Skips - 4" Yellow	1320 LF/Mile	38.428 Miles	50,724 LF
Barrier Stripe - 4" Yellow	5280 LF/Mile	5.218 Miles	27,553 LF
Edge Lines - 4" White	10,560 LF/Mile	38.428 Miles	405,800 LF
		Total	484,077 LF
Stop Line – 24" White	SB Lane at US 2		12 LF
Railroad Crossing Standard Drawing D-762-1	Railroad cross & 2 R's = 60.5 SF 3 Bands = 72 SF		795 SF

This document was originally issued and sealed by Christopher K. Beggs, Registration Number PE-6240, on 9/14/13 and the original document is stored at the North Dakota Department of Transportation.

STATE	PROJECT NO.	SECTION NO.	SHEET NO.
ND	H-6-001(033)162	20	1

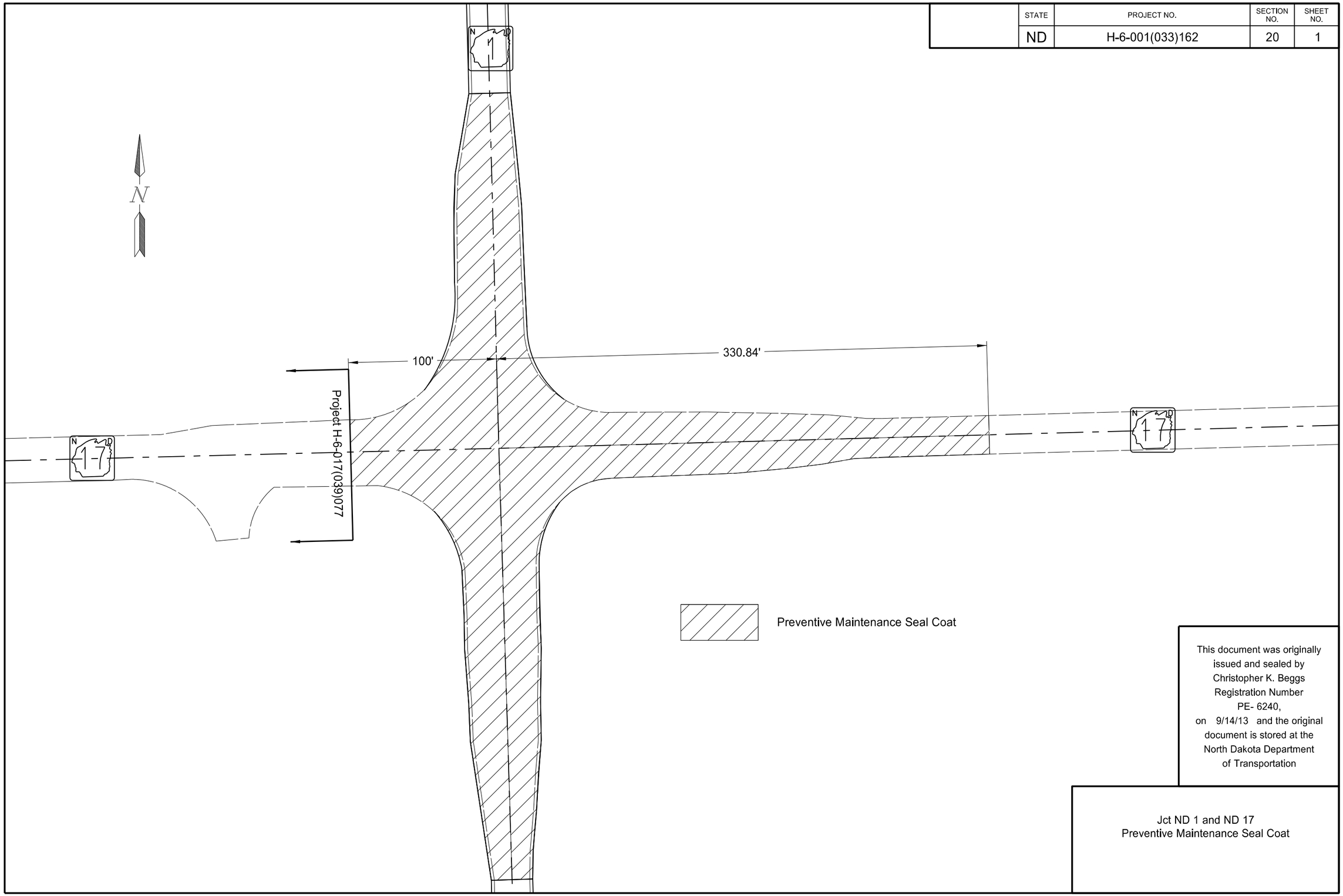

This document was originally issued and sealed by Christopher K. Beggs Registration Number PE- 6240, on 9/14/13 and the original document is stored at the North Dakota Department of Transportation

Jct ND 1 and ND 17
Preventive Maintenance Seal Coat

STATE	PROJECT NO.	SECTION NO.	SHEET NO.
ND	H-6-001(033)162	30	1

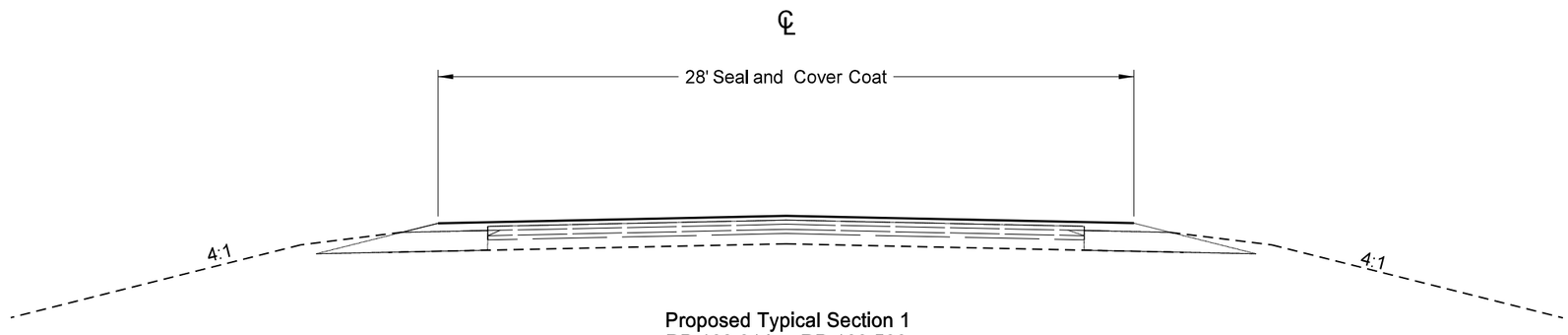

Proposed Typical Section 1
RP 162.814 to RP 168.508
RP 169.702 to RP 198.527

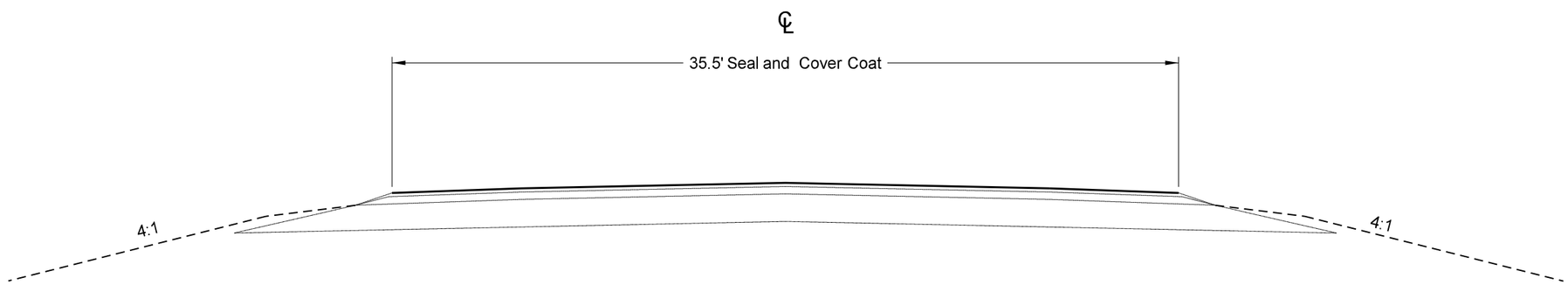

Proposed Typical Section 2
RP 168.508 to RP 169.702

This document was originally issued and sealed by Christopher K. Beggs Registration Number PE-6240 , on 9/14/13 and the original document is stored at the North Dakota Department of Transportation

Proposed Typical Sections

STATE	PROJECT NO.	SECTION NO.	SHEET NO.
ND	H-6-001(033)162	30	2

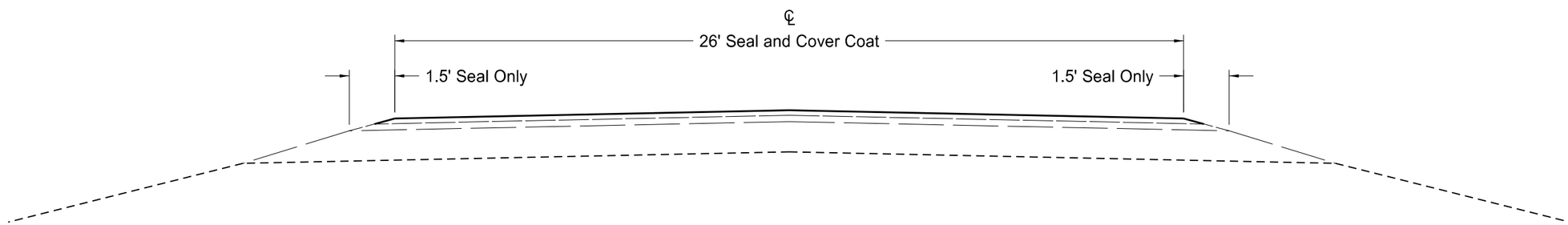

Proposed Typical Section 3
RP 198.527 to RP 201.242

This document was originally issued and sealed by Christopher K. Beggs Registration Number PE- 6240, on 9/14/13 and the original document is stored at the North Dakota Department of Transportation

Typical Proposed Section

STATE	PROJECT NO.	SECTION NO.	SHEET NO.
ND	H-6-001(033)162	100	1

SIGN NUMBER	SIGN SIZE	DESCRIPTION	AMOUNT REQUIRED	UNITS PER AMOUNT	UNITS SUB TOTAL
D3-36	36"x6"	STREET NAME SIGN (Sign and installation only)		6	
G20-1-60	**60"x24"**	**ROAD WORK NEXT __ MILES**	**2**	**34**	**68**
G20-1b-60	60"x24"	WORK IN PROGRESS/ NO WORK IN PROGRESS (Sign and installation only)		26	
G20-2-48	**48"x24"**	**END ROAD WORK**	**2**	**19**	**38**
G20-4-36	36"x18"	PILOT CAR FOLLOW ME (Mounted to back of pilot car)		18	
G20-10-108	108"x48"	CONTRACTOR SIGN		64	
G20-50a-72	**72"x36"**	**ROAD WORK NEXT __ MILES RT & LT ARROWS**	**14**	**37**	**518**
G20-52a-72	**72"x24"**	**ROAD WORK NEXT __ MILES RT or LT ARROW**	**2**	**30**	**60**
G20-55-96	96"x48"	SPEED LIMIT ENFORCED - MINIMUM FEE $80 WHEN WORKERS PRESENT		59	
M1-1-36	36"x36"	INTERSTATE ROUTE MARKER (Post and installation only)		10	
M1-4-24	24"x24"	U.S. ROUTE MARKER (Post and installation only)		10	
M1-5-24	24"x24"	STATE ROUTE MARKER (Post and installation only)		10	
M3-1-24	24"x12"	NORTH (Mounted on route marker post)		7	
M3-2-24	24"x12"	EAST (Mounted on route marker post)		7	
M3-3-24	24"x12"	SOUTH (Mounted on route marker post)		7	
M3-4-24	24"x12"	WEST (Mounted on route marker post)		7	
M4-8-24	24"x12"	DETOUR (Mounted on route marker post)		7	
M4-9-30	30"x24"	DETOUR ARROW RIGHT or LEFT/AHD AND RT or LT		15	
M4-10-48	48"x18"	DETOUR ARROW RIGHT or LEFT		23	
M5-1-21	21"x15"	ARROW AHD AND RT or LT(Mounted on route marker post)		7	
M5-2-21	21"x15"	ARROW AHD UP & RT or LT (Mounted on route marker post)		7	
M6-1-21	21"x15"	ARROW RT or LT (Mounted on route marker post)		7	
M6-2-21	21"x15"	ARROW UP & RT or LT (Mounted on route marker post)		7	
M6-3-21	21"x15"	ARROW AHD (Mounted on route marker post)		7	
R1-1-48	48"x48"	STOP		32	
R1-1a-18	**18"x18"**	**STOP and SLOW PADDLE Back to Back**	**2**	**5**	**10**
R1-2-60	60"x60"	YIELD		29	
R2-1-48	**48"x60"**	**SPEED LIMIT __**	**15**	**39**	**585**
R2-1a-24	**24"x18"**	**MINIMUM FEE $80 (Mounted on Speed Limit post)**	**14**	**10**	**140**
R3-7-48	48"x48"	LEFT or RIGHT LANE MUST TURN LEFT or RIGHT		35	
R4-1-48	**48"x60"**	**DO NOT PASS**	**14**	**39**	**546**
R4-7-48	48"x60"	KEEP RIGHT SYMBOL		39	
R5-1-48	48"x48"	DO NOT ENTER		35	
R6-1-36	36"x12"	ONE WAY RIGHT or LEFT		13	
R7-1-12	12"x18"	NO PARKING		11	
R10-6-24	24"x36"	STOP HERE ON RED		16	
R11-2-48	48"x30"	ROAD CLOSED		28	
R11-2a-48	48"x30"	STREET CLOSED		28	
R11-3a-60	60"x30"	ROAD CLOSED __ MILES AHEAD LOCAL TRAFFIC ONLY		31	
R11-3c-60	60"x30"	STREET CLOSED __ MILES AHEAD LOCAL TRAFFIC ONLY		31	
R11-4a-60	60"x30"	STREET CLOSED TO THRU TRAFFIC		31	
W1-3-48	48"x48"	RIGHT or LEFT SHARP REVERSE CURVE ARROW		35	
W1-4-48	48"x48"	RIGHT or LEFT REVERSE CURVE ARROW		35	
W1-4b-48	48"x48"	DOUBLE RIGHT or LEFT REVERSE CURVE ARROW		35	
W1-6-48	48"x24"	LARGE ARROW		26	
W3-1-48	48"x48"	STOP AHEAD SYMBOL		35	
W3-3-48	48"x48"	SIGNAL AHEAD SYMBOL		35	
W3-4-48	48"x48"	BE PREPARED TO STOP		35	
W3-5-48	**48"x48"**	**SPEED REDUCTION AHEAD**	**2**	**35**	**70**
W4-2-48	48"x48"	RIGHT or LEFT LANE TRANSITION SYMBOL		35	
W5-1-48	48"x48"	ROAD NARROWS		35	
W5-8-48	48"x48"	THRU TRAFFIC RIGHT LANE		35	
W5-9-48	48"x48"	ROAD WORK TRAFFIC ONLY DOWN & LT or RT ARROW		35	
W6-3-48	48"x48"	TWO WAY TRAFFIC SYMBOL		35	
W8-1-48	48"x48"	BUMP		35	
W8-3-48	48"x48"	PAVEMENT ENDS		35	
W8-7-48	48"x48"	LOOSE GRAVEL		35	
W8-9a-48	48"x48"	SHOULDER DROP-OFF		35	
W8-11-48	48"x48"	UNEVEN LANES		35	
W8-12-48	**48"x48"**	**NO CENTER STRIPE**	**14**	**35**	**490**
W8-53-48	**48"x48"**	**TRUCKS ENTERING HIGHWAY**	**2**	**35**	**70**
W8-54-48	48"x48"	TRUCKS ENTERING AHEAD or __ FT.		35	
W8-55-48	48"x48"	TRUCKS CROSSING AHEAD or __ FT.		35	
W8-56-48	48"x48"	TRUCKS EXITING HIGHWAY		35	
W9-3a-48	48"x48"	CENTER LANE CLOSED SYMBOL		35	
W12-2-48	48"x48"	LOW CLEARANCE SYMBOL		35	
W13-1-24	24"x24"	__ MPH ADVISORY SPEED PLATE (Mounted on warning sign post)		11	
W13-4-48	48"x60"	RAMP ARROW		39	
W14-3-48	48"x36"	NO PASSING ZONE		23	
W20-1-48	**48"x48"**	**ROAD WORK AHEAD or _FT or _ MILE**	**8**	**35**	**280**
W20-2-48	48"x48"	DETOUR AHEAD or __ FT		35	
W20-3-48	48"x48"	ROAD or STREET CLOSED AHEAD or __ FT.		35	
W20-4-48	48"x48"	ONE LANE ROAD AHEAD or __ FT.		35	
W20-5-48	48"x48"	RIGHT or LEFT LANE CLOSED AHEAD or __ FT.		35	
W20-7a-48	**48"x48"**	**FLAGGING SYMBOL**	**2**	**35**	**70**
W20-7k-24	24"x18"	__ FEET (Mounted on warning sign post)		10	
W20-8-48	48"x48"	STREET CLOSED		35	
W20-51-48	48"x48"	EQUIPMENT WORKING		35	
W20-52-54	**54"x12"**	**NEXT __ MILES (Mounted on warning sign post)**	**14**	**12**	**168**
W21-1a-48	48"x48"	WORKERS SYMBOL		35	
W21-2-48	48"x48"	FRESH OIL		35	
W21-3-48	48"x48"	ROAD MACHINERY AHEAD or __ FT		35	

SIGN NUMBER	SIGN SIZE	DESCRIPTION	AMOUNT REQUIRED	UNITS PER AMOUNT	UNITS SUB TOTAL
W21-5-48	48"x48"	SHOULDER WORK		35	
W21-5a-48	48"x48"	RIGHT or LEFT SHOULDER CLOSED		35	
W21-5b-48	48"x48"	RIGHT or LEFT SHOULDER CLOSED AHEAD or __ FT.		35	
W21-6a-48	48"x48"	SURVEY CREW AHEAD		35	
W21-50-48	48"x48"	BRIDGE PAINTING AHEAD or __ FT.		35	
W21-51-48	48"x48"	MATERIAL ON ROADWAY		35	
W22-8-48	**48"x48"**	**FRESH OIL LOOSE ROCK**	**14**	**35**	**490**
	24"x24"	TAKE TURNS (6" D letters) (Mounted on stop sign post)		11	

SPECIAL SIGNS

SPEC & CODE

704-1000	**TRAFFIC CONTROL SIGNS**	**TOTAL UNITS**	**3603**

SPEC & CODE	DESCRIPTION	UNIT	QUANTITY
704-0100	FLAGGING	MHR	
704-1041	ATTENUATION DEVICE-TYPE B-55	EACH	
704-1043	ATTENUATION DEVICE-TYPE B-65	EACH	
704-1044	ATTENUATION DEVICE-TYPE B-70	EACH	
704-1050	TYPE I BARRICADES	EACH	
704-1051	TYPE II BARRICADES	EACH	
704-1052	TYPE III BARRICADES	EACH	
704-1060	DELINEATOR DRUMS	EACH	
704-1065	TRAFFIC CONES	EACH	
704-1067	TUBULAR MARKERS	EACH	
704-1070	DELINEATOR	EACH	
704-1072	FLEXIBLE DELINEATORS	EACH	
704-1081	VERTICAL PANELS - BACK TO BACK	EACH	
704-1085	SEQUENCING ARROW PANEL - TYPE A	EACH	
704-1086	SEQUENCING ARROW PANEL - TYPE B	EACH	
704-1087	SEQUENCING ARROW PANEL - TYPE C	EACH	
704-1088	SEQUENCING ARROW PANEL - TYPE C - CROSSOVER	EACH	
704-1095	TYPE B FLASHERS	EACH	
704-3501	PORTABLE PRECAST CONCRETE MED BARRIER	LF	
704-3510	PRECAST CONCRETE MED BARRIER - STATE FURNISHED	EACH	
762-0200	RAISED PAVEMENT MARKERS	EACH	
762-0420	SHORT TERM 4IN LINE - TYPE R	LF	
762-0430	SHORT TERM 4IN LINE - TYPE NR	LF	
762-1500	OBLITERATION OF PVMT MK	SF	
772-2110	FLASHING BEACON - POST MOUNTED	EACH	

NOTE:
If additional signs are required, units will be calculated using the formula from Section III-19.06 of the Design Manual.
http://www.dot.nd.gov/

This document was originally issued and sealed by Christopher K. Beggs, Registration Number PE-6240, on 9/14/13 and the original document is stored at the North Dakota Department of Transportation.

Traffic Control Devices List

STATE	PROJECT NO.	SECTION NO.	SHEET NO.
ND	H-6-001(033)162	100	2

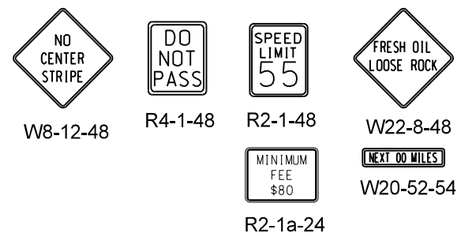

Sign Group A

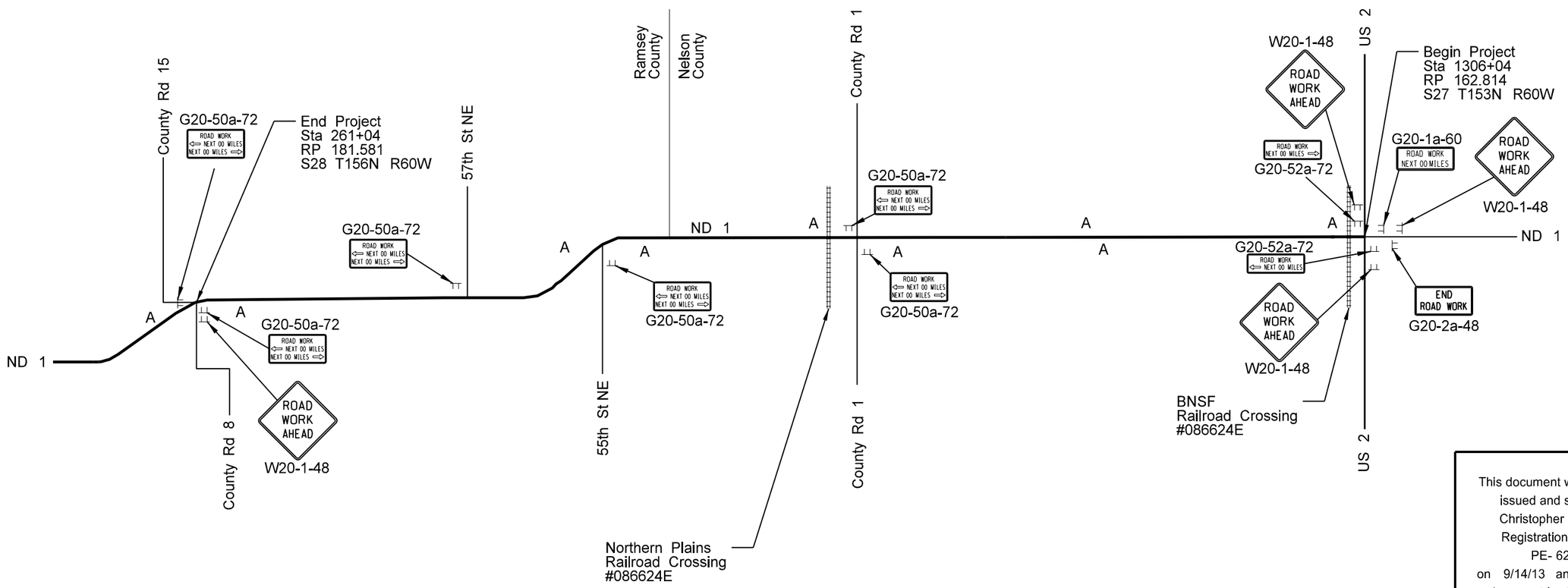

This document was originally issued and sealed by Christopher K. Beggs Registration Number PE- 6240, on 9/14/13 and the original document is stored at the North Dakota Department of Transportation

Work Zone Traffic Control

STATE	PROJECT NO.	SECTION NO.	SHEET NO.
ND	H-6-001(033)162	100	3

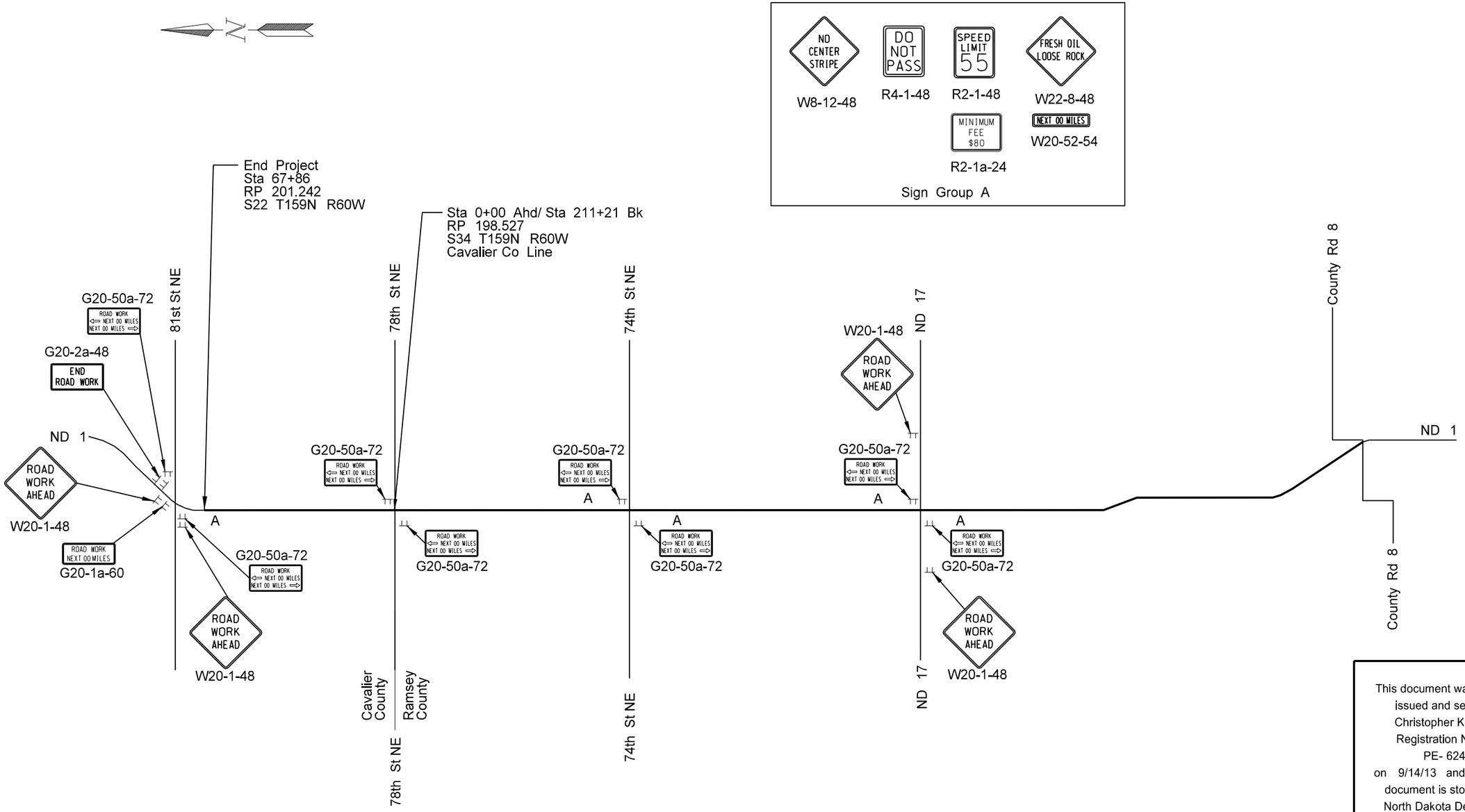

This document was originally issued and sealed by Christopher K. Beggs Registration Number PE- 6240, on 9/14/13 and the original document is stored at the North Dakota Department of Transportation

Work Zone Traffic Control

NDDOT ABBREVIATIONS

D-20-1

Abn	abandoned
Abut	abutment
Ac	acres
Adj	adjusted
Aggr	aggregate
Ahd	ahead
ARV	air release valve
Align	alignment
Al	alley
Alt	alternate
Alum	aluminum
A	ampere
&	and
Appr	approach
Approx	approximate
ACP	asbestos cement pipe
Asph	asphalt
AC	asphalt cement
Assmd	assumed
@	at
Atten	attenuation
ATR	Automatic Traffic Recorder
Ave	Avenue
Avg	average
ADT	average daily traffic
Az	azimuth
Bk	back
BF	back face
Bs	backsight
Balc	balcony
B Wire	barbed wire
Barr	barricade
Btry	battery
Brg	bearing
BI	beehive inlet
Beg	begin
BM	bench mark
Bkwy	bikeway
Bit	bituminous
Blk	block
Bd Ft	board feet
BH	bore hole
BS	both sides
Bot	bottom
Blvd	Boulevard
Bndry	boundary
BC	brass cap
Brkwy	breakaway
Br	bridge
Bldg	building
BLM	Bureau of Land Management
BV	butterfly valve
Byp	bypass
C Gdrl	cable guardrail
Calc	calculate
Cd	candela
CIP	cast iron pipe
CB	catch basin
CRS	cationic rapid setting
C Gd	cattle guard
C To C	center to center
Cl or ℄	centerline
Cm	centimeter
Ch	chain
Chnlk	chain-link
Ch Blk	channel block
Ch Ch	channel change
Chk	check
Chsld	chiseled
Cir	circle
Cl	class
Cl	clay
Cl F	clay fill
Cl Hvy	clay heavy
Cl Lm	clay loam
Clnt	clean-out
Clr	clear
Cl&gr	clearing & grubbing
Co S	coal slack
Comb.	combination
Coml	commercial
Compr	compression
CADD	computer aided drafting & design
Conc	concrete
Cond	conductor
Const	construction
Cont	continuous
CSB	continuous split barrel sample
Contr	contraction
Contr	contractor
CP	control point
Coord	coordinate
Cor	corner
Corr	corrected
CAES	corrugated aluminum end section
CAP	corrugated aluminum pipe
CMES	corrugated metal end section
CMP	corrugated metal pipe
CPVCP	corrugated poly-vinyl chloride pipe
CSES	corrugated steel end section
CSP	corrugated steel pipe
C	coulomb
Co	County
Crse	course
C Gr	course gravel
CS	course sand
Ct	Court
Xarm	cross arm
Xbuck	cross buck
Xsec	cross sections
Xing	crossing
Xrd	Crossroad
Crn	crown
CF	cubic feet
M3	cubic meter
M3/s	cubic meters per second
CY	cubic yard
Cy/mi	cubic yards per mile
Culv	culvert
C&G	curb & gutter
CI	curb inlet
CR	curb ramp
CS	curve to spiral
C	cut
Dd Ld	dead load
Defl	deflection
Defm	deformed
Deg or D	degree
Dlnt	delineate
Dlntr	delineator
Depr	depression
Desc	description
Det	detail
DWP	detectable warning panel
Dtr	detour
Dia	diameter
Dir	direction
Dist	distance
DM	disturbed material
DB	ditch block
DG	ditch grade
Dbl	double
Dn	down
Dwg	drawing
Dr	drive
Drwy	driveway
DI	drop inlet
D	dry density
Ea	each
Esmt	easement
E	East
EB	Eastbound
Elast	elastomeric
EL	electric locker
E Mtr	electric meter
Elec	electric/al
EDM	electronic distance meter
Elev or El	elevation
Ellipt	elliptical
Emb	embankment
Emuls	emulsion/emulsified
ES	end section
Engr	engineer
ESS	Environmental Sensor Station
Eq	equal
Eq	equation
Evgr	evergreen
Exc	excavation
Exst	existing
Exp	expansion
Expy	Expressway
E	external of curve
Extru	extruded
FOS	factor of safety
F	Fahrenheit
FS	far side
F	farad
Fed	Federal
FHWA	Federal Highway Administration
FP	feed point
Ft	feet/foot
Fn	fence
Fn P	fence post
FO	fiber optic
FB	field book
FD	field drive
F	fill
FAA	fine aggregate angularity
FS	fine sand
FH	fire hydrant
Fl	flange
Flrd	flared
FES	flared end section

NORTH DAKOTA DEPARTMENT OF TRANSPORTATION	
06-15-10	
REVISIONS	
DATE	CHANGE
04-20-11	Added Items
03-15-13	Added Items

This document was originally issued and sealed by Roger Weigel, Registration Number PE-2930, on 3/15/13 and the original document is stored at the North Dakota Department of Transportation

NDDOT ABBREVIATIONS

D-20-2

F Bcn	flashing beacon
FA	flight auger sample
FL	flow line
Ftg	footing
FM	force main
Fs	foresight
Fnd	found
Fdn	foundation
Frac	fractional
Frwy	freeway
Frt	front
FF	front face
F Disp	fuel dispenser
FFP	fuel filler pipes
FLS	fuel leak sensor
Furn	furnish/ed
Gal	gallon
Galv	galvanized
Gar	garage
Gs L	gas line
G Reg	gas line regulator
GMV	gas main valve
G Mtr	gas meter
GSV	gas service valve
GVP	gas vent pipe
GV	gate valve
Ga	gauge
Geod	geodetic
GIS	Geographical Information System
G	giga
GPS	Global Positioning System
Gov	government
Grd	graded/grade
Gr	gravel
Grnd	ground
GWM	ground water monitor
Gdrl	guardrail
Gtr	gutter
H Plg	H piling
Hdwl	headwall
Ha	hectare
Ht	height
HI	height of instrument
Hel	helical
H	henry
Hz	hertz
HDPE	High Density Polyethylene
HM	high mast
HP	high pressure
HPS	high pressure sodium
Hwy	highway
Hor	horizontal
HBP	hot bituminous pavement
Hr	hour(s)
Hyd	hydrant
Ph	hydrogen ion content
Id	identification
In or "	inch
Incl	inclinometer tube
IMH	inlet manhole
ID	inside diameter
Inst	instrument
Intchg	interchange
Intmdt	intermediate
Intscn	intersection
Inv	invert
IM	iron monument
I Pn	Iron Pin
IP	iron Pipe
Jt	joint
J	joule
Jct	junction
K	kelvin
Kn	kilo newton
Kpa	kilo pascal
Kg	kilogram
Kg/m3	kilogram per cubic meter
Km	kilometer
K	Kip(s)
LS	Land Surveyor (licensed)
LSIT	Land Surveyor In Training
Ln	lane
Lg	large
Lat	latitude
Lt	left
L	length of curve
Lens	lenses
Lvl	level
LB	level book
Lvlng	leveling
Lht	light
LP	light pole
Ltg	lighting
Lig Co	lignite coal
Lig Sl	lignite slack
LF	linear foot
Liq	liquid
LL	liquid limit
L	litre
Lm	loam
Loc	location
LC	long chord
Long.	longitude
Lp	loop
LD	loop detector
Lm	lumen
Lum	luminaire
L Sum	lump sum
Lx	lux
ML	main line
M Hr	man hour
MH	manhole
Mkd	marked
Mkr	marker
Mkg	marking
MA	mast arm
Matl	material
Max	maximum
MC	meander corner
Meas	measure
Mdn	median
MD	median drain
MC	medium curing
M	mega
Mer	meridian
M	meter
M/s	meters per second
M	mid ordinate of curve
Mi	mile
MM	mile marker
MP	mile post
Ml	milliliter
Mm	millimeter
Mm/hr	millimeters per hour
Min	minimum
Misc	miscellaneous
Mon	monument
Mnd	mound
Mtbl	mountable
Mtd	mounted
Mtg	mounting
Mk	muck
Mun	municipal
N	nano
NGS	National Geodetic Survey
NS	near side
Neop	neoprene
Ntwk	network
N	newton
N	North
NDDOT	North Dakota Department of Transportation
NE	North East
NW	North West
NB	Northbound
No. or #	number
Obsc	obscure(d)
Obsn	observation
Ocpd	occupied
Ocpy	occupy
Off Loc	office location
O/s	offset
OC	on center
C	one dimensional consolidation
OC	organic content
Orig	original
O To O	out to out
OD	outside diameter
OH	overhead
PMT	pad mounted transformer
Pg	pages
Pntd	painted
Pr	pair
Pnl	panel
Pk	park
PK	Parker-Kalon nail
Pa	pascal
PSD	passing sight distance
Pvmt	pavement
Ped	pedestal
Ped	pedestrian
PPP	pedestrian pushbutton post
Pen.	penetration
Perf	perforated
Per.	perimeter
PL	pipeline
Pl	place
P&P	plan & profile
PL	plastic limit
Pl	plate
Pt	point
PCC	point of compound curve
PC	point of curve
PI	point of intersection
PRC	point of reverse curvature

NORTH DAKOTA
DEPARTMENT OF TRANSPORTATION

06-15-10

REVISIONS

DATE	CHANGE
04-20-11	Added Items
03-15-13	Added Items

This document was originally issued and sealed by Roger Weigel, Registration Number PE-2930, on 3/15/13 and the original document is stored at the North Dakota Department of Transportation

NDDOT ABBREVIATIONS

D-20-3

PT	point of tangent
POC	point on curve
POT	point on tangent
PE	polyethylene
PVC	polyvinyl chloride
PCC	Portland Cement concrete
Lb or #	pounds
PP	power pole
Preempt	preemption
Prefab	prefabricated
Prfmd	preformed
Prep	preperation
Press.	pressure
PRV	pressure relief valve
Prestr	prestressed
Pvt	private
PD	private drive
Prod.	production/produce
Prog	programmed
Prop.	property
Prop Ln	property line
Ppsd	proposed
PB	pull box
Qty	quantity
Qtr	quarter
Rad or R	radius
RR	railroad
Rlwy	railway
Rsd	raised
RTP	random traverse point
Rge or R	range
RC	rapid curing
Rec	record
Rcy	recycle
RPCC	recycled Portland cement concrete
Ref	reference
R Mkr	reference marker
RM	reference monument
Refl	reflectorized
RCB	reinforced concrete box
RCES	reinforced concrete end section
RCP	reinforced concrete pipe
RCPS	reinforced concrete pipe sewer
Reinf	reinforcement
Res	reservation
Ret	retaining
Rev	reverse
Rt	right
R/W	right of way
Riv	river
Rd	road
Rdbd	road bed
Rdwy	roadway
RWIS	Roadway Weather Information System
Rk	rock
Rt	route
Salv	salvage(d)
Sd	sand
Sdy Cl	sandy clay
Sdy Cl Lm	sandy clay loam
Sdy Fl	sandy fill
Sdy Lm	sandy loam
San	sanitary sewer line
Sc	scoria
Sec	seconds
Sec	section
SL	section line
Sep	separation
Seq	sequence
Serv	service
Sh	shale
Sht	sheet
Shtng	sheeting
Shldr	shoulder
Sw	sidewalk
S	siemens
SD	sight distance
Sig	signal
Si Cl	silt clay
Si Cl Lm	silty clay loam
Si Lm	silty loam
Sgl	single
SC	slow curing
SS	slow setting
Sm	small
S	South
SE	South East
SW	South West
SB	Southbound
Sp	spaces
Spcl	special
SP	special provisions
G	specific gravity
Spk	spike
SC	spiral to curve
ST	spiral to tangent
SB	split barrel sample
SH	sprinkler head
SV	sprinkler valve
Sq	square
SF	square feet
Km2	square kilometer
M2	square meter
SY	square yard
Stk	stake
Std	standard
N	standard penetration test
Std Specs	Standard Specifications
Sta	station
Sta Yd	station yards
Stm L	steam line
SEC	steel encased concrete
SSD	stopping sight distance
SD	storm drain
St	street
SPP	structural plate pipe
SPPA	structural plate pipe arch
Str	structure
Subd	subdivision
Sub	subgrade
Sub Prep	subgrade preperation
Ss	subsoil
SE	superelevation
SS	supplement specification
Supp	supplemental
Surf	surfacing
Surv	survey
Sym	symmetrical
SI	Systems International
Tan	tangent
T	tangent (semi)
TS	tangent to spiral
Tel	telephone
Tel B	Telephone Booth
Tel P	telephone pole
Tv	television
Temp	temperature
Temp	temporary
TBM	temporary bench mark
T	tesla
T	thinwall tube sample
T/mi	tons per mile
Ts	topsoil
Twp or T	township
Traf	traffic
TSCB	traffic signal control box
Tr	trail
Transf	transformer
TB	transit book
Trans	transition
TT	transmission tower
Trans	transverse
Trav	traverse
TP	traverse point
Trtd	treated
Trmt	treatment
Qc	triaxial compression
TERO	Tribal Employment Rights Ordinance
Tpl	triple
TP	turning point
Typ	typical
Qu	unconfined compressive strength
Ugrnd	underground
USC&G	US Coast & Geodetic Survey
USGS	US Geologic Survey
Util	utility
VG	valley gutter
Vap	vapor
Vert	vertical
VC	vertical curve
VCP	vitrified clay pipe
V	volt
Vol	volume
Wkwy	walkway
W	water content
WGV	water gate valve
WL	water line
WM	water main
WMV	water main valve
W Mtr	water meter
WSV	water service valve
WW	water well
W	watt
Wrng	wearing
Wb	weber
WIM	weigh in motion
W	West
WB	Westbound
Wrng	wiring
W/	with
W/o	without
WC	witness corner
WGS	World Geodetic System
Z	zenith

NORTH DAKOTA
DEPARTMENT OF TRANSPORTATION

06-15-10

REVISIONS

DATE	CHANGE
04-20-11	Added Items
03-15-13	Added Items

This document was originally issued and sealed by Roger Weigel, Registration Number PE-2930, on 3/15/13 and the original document is stored at the North Dakota Department of Transportation

NDDOT UTILITY COMPANY ABBREVIATIONS

D-20-10

702COM	702 Communications
ACCENT	Accent Communications
AGASSIZ WU	Agassiz Water Users Incorporated
All PI	Alliance Pipeline
ALL SEAS WU	All Seasons Water Users Association
AMOCO PI	Amoco Pipeline Company
AMRDA HESS	Amerada Hess Corporation
AT&T	AT&T Corporation
B PAW	Bear Paw Energy Incorporated
BASIN ELEC	Basin Electric Cooperative Incorporated
BEK TEL	Bek Communications Cooperative
BELLE PL	Belle Fourche Pipeline Company
BNSF	Burlington Northern Santa Fe Railway
BOEING	Boeing
BRNS RWD	Barnes Rural Water District
BURK-DIV ELEC	Burke-Divide Electric Cooperative
BURL WU	Burleigh Water Users
Cable One	Cable One
CABLE SERV	Cable Services
CAP ELEC	Capital Electric Cooperative Incorporat
CASS CO ELEC	Cass County Electric Cooperative
CASS RWU	Cass Rural Water Users Incorporated
CAV ELEC	Cavalier Rural Electric Cooperative
CBLCOM	Cablecom Of Fargo
CENEX PL	Cenex Pipeline
CENT PWR ELEC	Central Power Electric Cooperative
CONS TEL	Consolidated Telephone
CONT RES	Continental Resource Inc
CPR	Canadian Pacific Railway
D O E	Department Of Energy
DAK CARR	Dakota Carrier Network
DAK CENT TEL	Dakota Central Telephone
DAK RWD	Dakota Rural Water District
DGC	Dakota Gasification Company
DICKEY R NET	Dickey Rural Networks
DICKEY RWU	Dickey Rural Water Users Association
DICKEY TEL	Dickey Telephone
DNRR	Dakota Northern Railroad
DOME PL	Dome Pipeline Company
DVELEC	Dakota Valley Electric Cooperative
DVMW	Dakota, Missouri Valley & Western
ENBRDG	Enbridge Pipelines Incorporated
FALK MNG	Falkirk Mining Company
G FKS-TRL WD	Grand Forks-traill Water District
GETTY TRD & TRAN	Getty Trading & Transportation
GLDN W ELEC	Golden West Electric Cooperative
GRGS CO TEL	Griggs County Telephone
GT PLNS NAT GAS	Great Plains Natural Gas Company
HALS TEL	Halstad Telephone Company
INT-COMM TEL	Inter-Community Telephone Company
KANEB PL	Kaneb Pipeline Company
KEM ELEC	Kem Electric Cooperative Incorporated
KOCH GATH SYS	Koch Gathering Systems Incorporated
LKHD PL	Lakehead Pipeline Company
LNGDN RWU	Langdon Rural Water Users Incorporated
LWR YELL R ELEC	Lower Yellowstone Rural Electric
MCKNZ CON	McKenzie Consolidated Telcom
MCKNZ WRD	McKenzie County Water Resource District
MCKNZ ELEC	McKenzie Electric Cooperative
MCLEOD	Mcleod USA
MCLN ELEC	Mclean Electric Cooperative
MCLN-SHRDN R WAT	Mclean-Sheridan Rural Water
MDU	Montana-dakota Utilities
MID-CONT CABLE	Mid-Continent Cable
MIDSTATE TEL	Midstate Telephone Company
MINOT CABLE	Minot Cable Television
MINOT TEL	Minot Telephone Company
MISS W W S	Missouri West Water System
MNKOTA PWR	Minnkota Power
MRE LBTY TEL	Moore & Liberty Telephone
MOR-GRAN-SOU ELEC	Mor-gran-sou Electric Cooperative
MOUNT-WILLI ELEC	Mountrail-williams Electric Cooperative
MUNICIPAL	City Of '.....'
MUNICIPAL	City Water And Sewer
N CENT ELEC	North Central Electric Cooperative
N VALL W DIST	North Valley Water District
ND PKS & REC	North Dakota Parks And Recreation
ND TEL	North Dakota Telephone Company
NDDOT	North Dakota Department of Transportation
NDSU SOIL SCI DEPT	Ndsu Soil Science Department
NEMONT TEL	Nemont Telephone
NODAK R ELEC	Nodak Rural Electric Cooperative
NOON FRMS TEL	Noonan Farmers Telephone Company
NPR	Northern Plains Railroad
NSP	Northern States Power
NTH PRAIR RW	Northern Prairie Rural Water Association
NTHN BRDR PL	Northern Border Pipeline
NTHN PLNS ELEC	Northern Plains Electric Cooperative Incorporated
NTHWSTRN REF	Northwestern Refinery Company
NW COMM	Northwest Communication Cooperation
OTTR TL PWR	Otter Tail Power Company
P L E M	Prairielands Energy Marketing
POLAR COM	Polar Communications
QWEST	Qwest Communications
R&T W SUPPLY	R & T Water Supply Association
RAMSEY R SEW	Ramsey Rural Sewer Association
RAMSEY RW	Ramsey Rural Water Association
RAMSEY UTIL	Ramsey County Rural Utilities
RED RIV TEL	Red River Rural Telephone
RESVTN TEL	Reservation Telephone
ROBRTS TEL	Roberts Company Telephone
R-RIDER ELEC	Roughrider Electric Coop
RRVW	Red River Valley & Western Railroad
RSR ELEC	R.S.R. Electric Cooperative
S E W U	South East Water Users Incorporated
SCOTT CABLE	Scott Cable Television Dickinson
SHERDN ELEC	Sheridan Electric Cooperative
SHEYN VLY ELEC	Sheyenne Valley Electric Cooperative
SKYTECH	Skyland Technologies Incorporated
SLOPE ELEC	Slope Electric Cooperative
SLOPE ELEC	Slope Electric Cooperative Incorporated
SOURIS RIV TELCOM	Souris River Telecommunications
ST WAT COMM	State Water Commission
STATE LN WATER	State Line Water Cooperative
STUT RWU	Stutsman Rural Water Users
T M C	Turtle Mountain Communications
TCI	TCI of North Dakota
TRI-CNTY WU	Tri-County Water Users Incorporated
TRL CO RWU	Traill County Rural Water Users
UNTD TEL	United Telephone
UPPR SOUR WUA	Upper Souris Water Users Association
US SPRINT	U.S. Sprint
USAF MSL CABLE	U.S.A.F. Missile Cable
USW COMM	U.S. West Communications
VRNDRY ELEC	Verendrye Electric Cooperative
W RIV TEL	West River Telephone Incorporated
WEB	W. E. B. Water Development Association
WILLI RWA	Williams Rural Water Association
WILSTN BAS PL	Williston Basin Interstate Pipeline Company
WLSH RWD	Walsh Water Rural Water District
WOLVRTN TEL	Wolverton Telephone
XLENER	Xcel Energy
YSVR	Yellowstone Valley Railroad

NORTH DAKOTA
DEPARTMENT OF TRANSPORTATION

6-15-10

REVISIONS

DATE	CHANGE
04-20-11	Added Items
03-15-13	Added Items

This document was originally issued and sealed by Roger Weigel, Registration Number PE-2930, on 3/15/13 and the original document is stored at the North Dakota Department of Transportation

Line Styles

D-20-20

- Limits of Const Transition Line
- Bale Check
- Rock Check
- Sight Distance Triangle Line
- Small Hidden Object
- Dimension Leader
- Existing Ground
- Existing Topsoil (Cross Section View)
- Large Hidden Object
- Edge Drain
- D — Geotextile Fabric Type D
- E — Existing Electrical
- FO — Existing Fiber Optic Line
- FO — Existing TV Fiber Optic
- G — Existing Gas Pipe
- Geo — Geogrid
- OH — Existing Overhead Utility Line
- P — Existing Power
- PL — Existing Fuel Pipeline
- PL — Existing Undefined Above Ground Pipe Line
- R — Geotextile Fabric Type R
- R — Geotextile Fabric Type R1
- REMOVE — Remove Line
- RR — Geotextile Fabric Type RR
- S — Geotextile Fabric Type S
- S — Floating Silt Curtain
- T — Existing Telephone Line
- TV — Existing TV Line
- Void — Existing Assumed Ground (Not Surveyed)
- Void — Tentative Ground Line
- W — Existing Water or Steam Line
- Existing Under Drain
- Under Drain
- Wall
- Existing Slotted Drain
- Existing Cemetary Boundary
- Centerline Pavement Marking
- Barrier with Centerline Pavement Marking
- Barrier Pavement Marking
- Stripe 4 IN Dotted Extension White
- Stripe 8 IN Dotted Extension White
- Stripe 8 IN Lane Drop
- Wetland Mitigation
- Existing Box Culvert Bridge
- Existing Concrete Surface
- Existing Drainage Structure
- Easement
- Existing Concrete
- Existing Easement
- Existing Gravel Surface
- Existing Aggregate (Cross Section View)
- Existing Curb and Gutter (Cross Section View)
- Existing Riprap
- Existing Underground Vault or Lift Station
- Tangent Line
- Hidden Object
- Existing Dirt Surface
- Existing Conduit
- Topsoil Profile
- Existing Conductor
- Conductor
- Fiber Optic
- Existing Loop Detector
- Subgrade, Subcut or Ditch Grade
- Existing Asphalt Surface
- Existing Asphalt (Cross Section View)
- Existing Reinforcement Rebar
- Existing Tie Point Line
- Existing State or International Line
- Existing Quarter Section Line
- Existing County
- Existing Section Line
- Existing Township
- Existing Railroad Centerline
- Centerline
- Existing Centerline
- Supplemental Contour
- Right of Way
- Existing Right of Way
- Existing Right of Way Railroad
- Failure Line
- Existing Conditions
- Existing Ground (Details)
- Existing Sixteenth Section Line
- Existing Right of Way Not State Owned
- Phantom Object
- Centerline Main
- Existing Guardrail Cable
- Existing Guardrail Metal
- Existing Edge of Water
- Excavation Limits
- Existing Government Lot Line
- Existing Adjacent Block Lines
- Existing Adjacent Lot Lines
- Existing Adjacent Property Line
- Existing Adjacent Subdivision Lines

NORTH DAKOTA DEPARTMENT OF TRANSPORTATION	
4-20-11	
REVISIONS	
DATE	CHANGE

This document was originally issued and sealed by Roger Weigel, Registration Number PE- 2930, on 4/20/11 and the original document is stored at the North Dakota Department of Transportation

D-20-21

Line Styles

- Subgrade Reinforcement
- Existing Down Guy Wire Down Guy
- Existing Fence
- Existing Railroad
- Existing Sanitary Sewer
- Existing Sanitary Force Main
- Existing Storm Drain
- Existing Storm Drain Force Main
- Fence
- Silt Fence
- Existing Field Line
- Exst Flow
- Flow
- Existing Culvert
- Existing Curb
- Existing Valley Gutter
- Existing Driveway Gutter
- Existing Curb and Gutter
- Existing Mountable Curb and Gutter
- Existing Double Micro Loop Detector
- Micro Loop Detector Double
- Existing Overhead Sign Structure
- Existing Micro Loop Detector
- Micro Loop Detector
- Existing Overhead Sign Structure Cantilever
- Existing Railroad Switch
- Overhead Sign Structure Cantilever
- 24 Inch Pipe
- Reinforced Concrete Pipe
- Signal Head with Mast Arm
- Existing Signal Head with Mast Arm
- Tie Bar at Random Spacing
- 3-Cable w Posts
- Existing 3-Cable w Posts
- Site Boundary
- Fiber Rolls
- Doweled Joint
- Tie Bar 30 Inch 4 Foot Center to Center
- Tie Bar 18 Inch 3 Foot Center to Center
- Existing Berm, Dike, Pit, or Earth Dam
- Existing Ditch Block
- Depression Contours
- Existing City Corporate Limits or Reservation Boundary
- Gravel Pit - Borrow Area
- Existing Tree Boundary
- Tree Row
- Existing Brush or Shrub Boundary
- Existing Retaining Wall
- Existing Planter or Wall
- Retaining Wall (Plan View)
- Sheet Piling
- W-Beam w Posts
- Existing W-Beam Guardrail with Posts
- Exst Wet Area-Vegetation Break
- Existing Wetland Delineated

NORTH DAKOTA DEPARTMENT OF TRANSPORTATION	
4-20-11	
REVISIONS	
DATE	CHANGE

This document was originally issued and sealed by Roger Weigel, Registration Number PE- 2930, on 4/20/11 and the original document is stored at the North Dakota Department of Transportation

Symbols

D-20-30

- North Arrow (Half Scale)
- Truck Mounted Attenuator
- Type I Barricade
- Type II Barricade
- Type III Barricade
- Catch Basin
- Cairn or Stone Circle
- Video Detection Camera
- Storm Drain Cap or Stub
- Corrugated Metal End Section 18 Inch
- Corrugated Metal End Section 24 Inch
- Corrugated Metal End Section 30 Inch
- Corrugated Metal End Section 36 Inch
- Corrugated Metal End Section 42 Inch
- Corrugated Metal End Section 48 Inch
- Concrete Foundation
- Ground Connection Conductor
- Neutral Connection Conductor
- Phase 1 Connection Conductor
- Phase 2 Connection Conductor
- Traffic Cone
- Signal Controller
- Pad Mounted Signal Controller
- Alignment Data Point
- Emergency Vehicle Detector
- Attenuation Device
- Diamond Grade Delineator Type A
- Diamond Grade Delineator Type B
- Diamond Grade Delineator Type C
- Diamond Grade Delineator Type D
- Diamond Grade Delineator Type E
- Flexible Delineator
- Flexible Delineator Type A
- Flexible Delineator Type B
- Flexible Delineator Type C
- Flexible Delineator Type D
- Flexible Delineator Type E
- Delineator Type A
- Delineator Type A Reset
- Delineator Type B
- Delineator Type B Reset
- Delineator Type C
- Delineator Type D
- Delineator Type E
- Delineator Drums
- Spot Elevation
- Existing Access Control Arrow
- Existing Artifact
- Existing Flashing Beacon
- Existing Benchmark
- Existing Railroad Battery Box
- Existing Bush or Shrub
- Existing Gas Cap or Stub
- Existing Sanitary Cap or Stub
- Existing Storm Drain Cap or Stub
- Existing Water Cap or Stub
- Existing Sanitary Cleanout
- Existing Concrete Foundation
- Existing Traffic Signal Controller
- Existing Pad Mounted Signal Controller
- Existing Sixteenth Section Corner
- Existing Quarter Section Corner
- Existing Section Corner
- Existing Railroad Crossbuck
- Existing Satellite Dish
- Existing Fuel Dispensers
- Existing Flexible Delineator Type A
- Existing Flexible Delineator Type B
- Existing Flexible Delineator Type C
- Existing Flexible Delineator Type D
- Existing Flexible Delineator Type E
- Existing Delineator Type A
- Existing Delineator Type B
- Existing Delineator Type C
- Existing Delineator Type D
- Existing Delineator Type E
- Existing EFB Misc
- Existing Flashing Beacon
- Existing Pipe Mounted Flasher
- Existing Pad Mounted Feed Point
- Existing Pipe Mounted Feed Point with Pad
- Existing Pole Mounted Feed Point
- Existing Railroad Frog
- Existing Snow Gate 18
- Existing Snow Gate 28
- Existing Snow Gate 40
- Existing Headwall
- Existing Pedestrian Head with Number
- Existing Signal Head
- Existing Sprinkler Head
- Existing Fire Hydrant
- Existing Catch Basin Drop Inlet
- Existing Curb Inlet
- Existing Manhole Inlet
- Existing Junction Box

NORTH DAKOTA DEPARTMENT OF TRANSPORTATION	
4-20-11	
REVISIONS	
DATE	CHANGE

This document was originally issued and sealed by Roger Weigel, Registration Number PE-2930, on 4/20/11 and the original document is stored at the North Dakota Department of Transportation

Symbols

D-20-31

- Existing Light Standard
- Existing High Mast Light Standard 10 Luminaire
- Existing High Mast Light Standard 3 Luminaire
- Existing High Mast Light Standard 4 Luminaire
- Existing High Mast Light Standard 5 Luminaire
- Existing High Mast Light Standard 6 Luminaire
- Existing High Mast Light Standard 7 Luminaire
- Existing High Mast Light Standard 8 Luminaire
- Existing High Mast Light Standard 9 Luminaire
- Existing Overhead Sign Structure Load Center
- Existing Luminaire
- Existing Light Standard Luminaire
- Existing Federal Mailbox
- Existing Private Mailbox
- Existing Meander Section Corner
- Existing Meter
- Existing Electrical Manhole
- Existing Gas Manhole
- Existing Sanitary Manhole
- Existing Sanitary Force Main Manhole
- Existing Sanitary Manhole with Valve
- Existing Storm Drain Manhole
- Existing Force Main Storm Drain Manhole
- Existing Force Main Storm Drain Manhole with Valve
- Existing Telephone Manhole
- Existing Manhole with Valve Water
- Existing Water Manhole
- Existing Mile Post Type A
- Existing Mile Post Type B
- Existing Mile Post Type C
- Existing Reference Marker
- Existing RW Marker
- Existing Utility Marker
- Existing Monument Found
- Existing Monument set
- Existing RW Property Monument Found
- Existing RW PropertyMonument set
- Existing Object Marker Type I
- Existing Object Marker Type II
- Existing Object Marker Type III
- Existing Electrical Pedestal
- Existing Telephone Pedestal
- Existing Fiber Optic Telephone Pedestal
- Existing TV Pedestal
- Existing Fiber Optic TV Pedestal
- Existing Fuel Filler Pipes
- Existing Traverse PI Aerial Panel
- Existing Pole
- Existing Power Pole
- Existing Power Pole with Transformer
- Existing Telephone Pole
- Existing Wood Pole
- Existing Post
- Existing Pedestrian Push Button Post
- Existing Control Point CP
- Existing Control Point GPS-RTK
- Existing Control Point TRI
- Existing Reference Marker Point NGS
- Existing Pull Box
- Existing Intelligent Transportation Pull Box
- Existing Water Pump
- Existing Slotted Reinforced Concrete Pipe
- Existing RR Profile Spot
- Existing Fuel Leak Sensors
- Existing Highway Sign
- Existing Miscellaneous Spot
- Existing Lighting Standard Pole
- Existing Traffic Signal Standard
- Existing Transformer
- Existing Large Evergreen Tree
- Existing Small Evergreen Tree
- Existing Large Tree
- Existing Small Tree
- Existing Tree Trunk
- Existing Pad Mounted Traffic Signal Control Box
- Existing Undefined Manhole
- Existing Undefined Pull Box
- Existing Undefined Pedestal
- Existing Undefined Valve
- Existing Undefined Pipe Vent
- Existing Gas Valve
- Existing Water Valve
- Existing Fuel Pipe Vent
- Existing Gas Pipe Vent
- Existing Sanitary Pipe Vent
- Existing Storm Drain Pipe Vent
- Existing Water Pipe Vent
- Existing Weather Station
- Existing Ground Water Well Bore Hole
- Existing Windmill or Tower
- Existing Witness Corner
- Flashing Beacon
- Flagger
- Pipe Mounted Flasher
- Sanitary Force Main with Valve

NORTH DAKOTA DEPARTMENT OF TRANSPORTATION	
4-20-11	
REVISIONS	
DATE	CHANGE

This document was originally issued and sealed by Roger Weigel, Registration Number PE- 2930, on 4/20/11 and the original document is stored at the North Dakota Department of Transportation

Symbols

D-20-32

- Pad Mounted Feed Point
- Pipe Mounted Feed Point with Pad
- Pole Mounted Feed Point
- Headwall
- Double Headwall with Vegitation Barrier
- Single Headwall with Vegitation Barrier
- Pole Mounted Head
- Sprinkler Head
- Fire Hydrant
- Inlet Type 1
- Inlet Type 2
- Double Inlet Type 2
- Inlet Grate Type 2
- Junction Box
- High Mast Light Standard 10 Luminaire
- High Mast Light Standard 3 Luminaire
- High Mast Light Standard 4 Luminaire
- High Mast Light Standard 5 Luminaire
- High Mast Light Standard 6 Luminaire
- High Mast Light Standard 7 Luminaire
- High Mast Light Standard 8 Luminaire
- High Mast Light Standard 9 Luminaire
- Relocate Light Standard
- Overhead Sign Structure Load Center
- Light Standard 100 Watt High Pressure Sodium Vapor Luminaire
- Light Standard 1000 Watt High Pressure Sodium Vapor Luminaire
- Light Standard 150 Watt High Pressure Sodium Vapor Luminaire
- Light Standard 175 Watt High Pressure Sodium Vapor Luminaire
- Light Standard 200 Watt High Pressure Sodium Vapor Luminaire
- Light Standard 250 Watt High Pressure Sodium Vapor Luminaire
- Light Standard 310 Watt High Pressure Sodium Vapor Luminaire
- Light Standard 35 Watt High Pressure Sodium Vapor Luminaire
- Light Standard 400 Watt High Pressure Sodium Vapor Luminaire
- Light Standard 50 Watt High Pressure Sodium Vapor Luminaire
- Light Standard 70 Watt High Pressure Sodium Vapor Luminaire
- Light Standard 700 Watt High Pressure Sodium Vapor Luminaire
- Manhole
- Manhole 48 Inch
- Sanitary Force Main Manhole
- Sanitary Sewer Manhole
- Storm Drain Manhole
- Storm Drain Manhole with Inlet
- Reset Mile Post
- Mile Post Type A
- Mile Post Type B
- Mile Post Type C
- Right of Way Marker
- Tubular Marker
- Concrete Monument to Be Set
- RW Property Monument to Be Set
- Object Marker Type I
- Object Marker Type II
- Object Marker Type III
- Caution Mode Arrow Panel
- Back to Back Vertical Panel Sign
- Double Direction Arrow Panel
- Left Directional Arrow Panel
- Right Directional Arrow Panel
- Sequencing Arrow Panel
- Truck Mounted Arrow Panel
- Power Pole
- Wood Pole
- Pedestrian Push Button Post
- Property Corner
- Pull Box
- Intelligent Transportation Pull Box
- Sanitary Pump
- Storm Drain Pump
- Reinforced Pavement
- Reinforced Concrete End Section 15 Inch
- Reinforced Concrete End Section 18 Inch
- Reinforced Concrete End Section 24 Inch
- Reinforced Concrete End Section 30 Inch
- Reinforced Concrete End Section 36 Inch
- Reinforced Concrete End Section 42 Inch
- Reinforced Concrete End Section 48 Inch
- Reinforced Concrete End Section 54 Inch
- Reset Right of Way Marker
- Reset USGS Marker
- Right of Way Markers
- Riser 30 Inch
- CSB — Continuous Split Barrel Sample
- FA — Flight Auger Sample
- SB — Split Barrel Sample
- T — Thinwall Tube Sample
- Highway Sign
- SNOW GATE 18 FT
- SNOW GATE 28 FT
- SNOW GATE 40 FT
- N — Standard Penetration Test
- Transformer
- Incl — Inclinometer Tube
- Underdrain Cleanout
- Excavation Unit
- Water Valve

NORTH DAKOTA DEPARTMENT OF TRANSPORTATION	
4-20-11	
REVISIONS	
DATE	CHANGE

This document was originally issued and sealed by Roger Weigel, Registration Number PE-2930, on 4/20/11 and the original document is stored at the North Dakota Department of Transportation

LANE MARKERS
(Spotting tab, seal jobs only)

D-704-3

Materials

1. The reflective tape shall be metalized Polycarbonate Microprism Retroflective material with acrylic backing or equal. The tape shall have a minimum reflectance of 1200 candle power per footcandle per square foot at 1/10° observation and 0° entrance angles.
2. The adhesive tape shall be neoprene foam coated on one side with rubber and on the other side with acrylic adhesive.
3. The marker body and cover shall be manufactured from a Polyurethane material meeting the following requirements:

		ASTM Test Method
Specific Gravity (min)	1:19	D-792
Hardness (min)	80A	D-2240
Tensile strength (min psi)	4600	D-412
Ultimate elongation (min%)	330	D-412
Modulus @ 300% psi	1000	D-412
Stiffness		
@ -20° F (min psi)	1700	D-1053
@ 72° F (min psi)	900	D-1053
Compression set		
22 hrs. @ 70° C (%)	65	0395
Tabor abrasion		
CS 17 wheel wt. loss (mg/1000 cycles)	3	

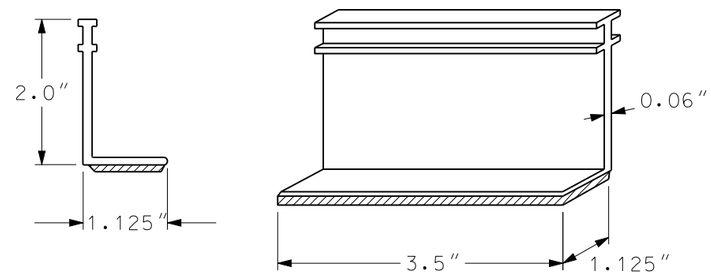

MARKER BODY

Notes

1. The cover shall be attached to the vertical part of the marker in such a way that traffic will not cause it to detach and so that it may be easily removed manually.
2. The lane line markers shall be installed as shown and prior to the beginning of the seal coat.
3. Immediately after the seal coat is applied, the protective covers shall be removed.
4. The markers shall be removed after permanent pavement striping has been installed.
5. Marker types:
   - Type Y - Yellow body and cover with yellow reflective tape on both sides.
   - Type W - White body and cover with white reflective tape on one side.

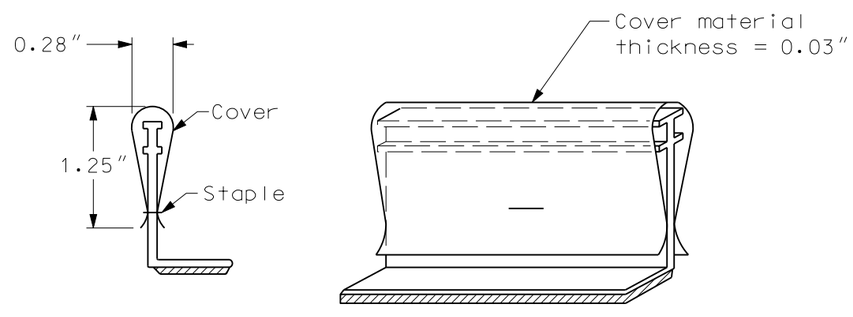

MARKER BODY WITH PROTECTIVE COVER

NORTH DAKOTA DEPARTMENT OF TRANSPORTATION	
10-1-86	
REVISIONS	
DATE	CHANGE
07-12-93	Spotting tab
07-02-03	Layout revision
12-01-04	PE stamp added

This document was originally issued and sealed by MARK S. GAYDOS Registration Number PE- 4518, on 12/01/04 and the original document is stored at the North Dakota Department of Transportation

BREAKAWAY SYSTEMS FOR CONSTRUCTION ZONE SIGNS

PERFORATED TUBE

D-704-7

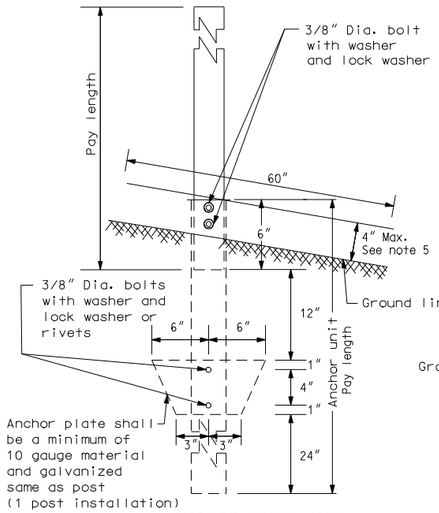

ANCHOR UNIT AND POST ASSEMBLY

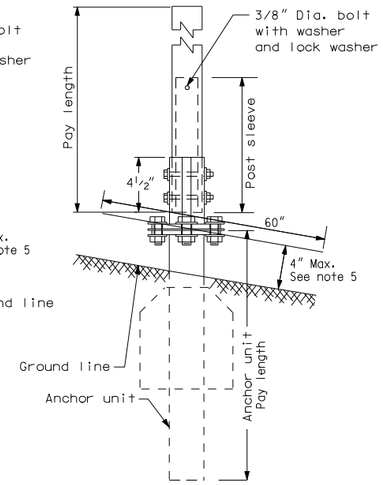

SLIP BASE ANCHOR UNIT AND POST SLEEVE ASSEMBLY

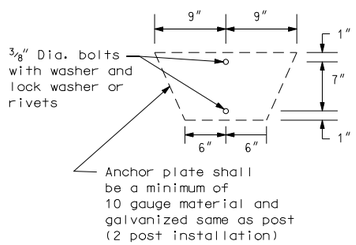

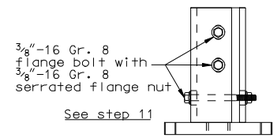

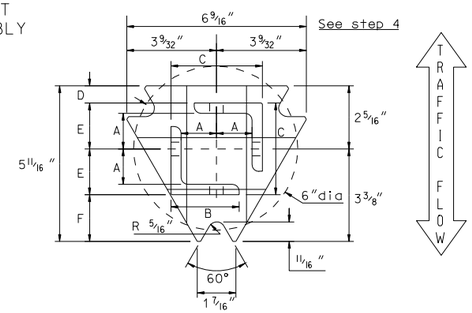

TOP POST RECEIVER

Materials: Plate - ASTM A572 grade 50
Angle receiver - 2 1/2"x 2 1/2"x 3/8" ASTM A36 structural angle

TOP POST RECEIVER DATA TABLE						
Square Post Sizes	A	B	C	D	E	F
2 3/16" x 10 Ga. Square Post	1 9/64"	2 1/2"	3 1/32"	25/32"	1 33/64"	1 7/8"
2 1/2" x 10 Ga. Square Post	1 9/32"	2 1/2"	3 5/16"	5/8"	1 21/32"	1 3/4"

2 3/16" x 10 gauge may be inserted into 2 1/2" x 10 gauge for additional wind load.

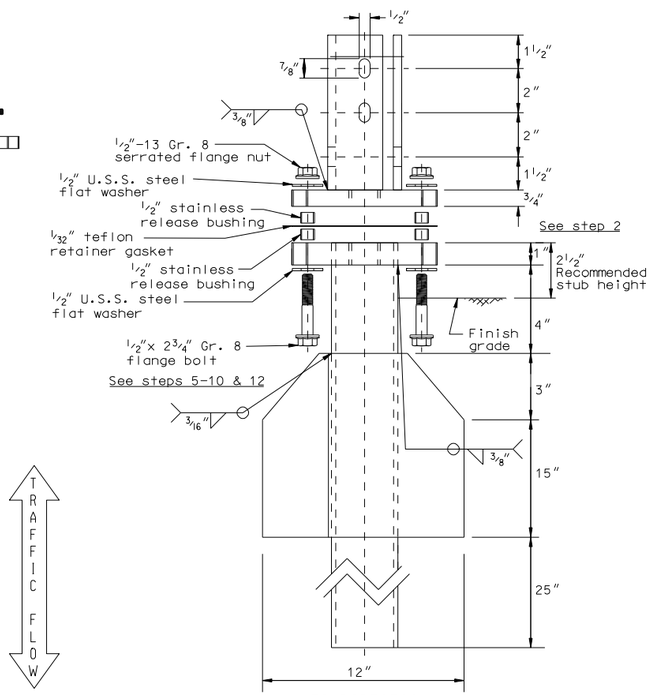

MULTI-DIRECTIONAL SLIP BASE ASSEMBLY

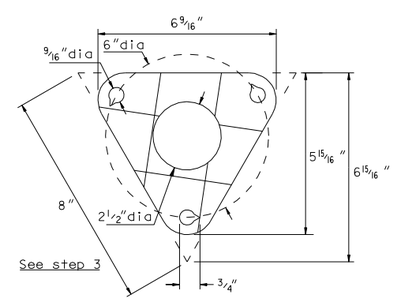

BOLT RETAINER FOR BASE CONNECTION

Materials: 1/32" reprocessed Teflon

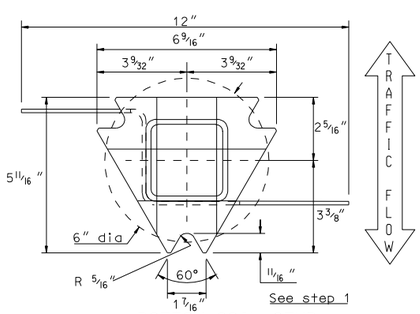

BOTTOM SOIL STUB

Materials: Tube - 3"x 3"x 7 gauge ASTM A500 Gr B tube
Stabilizing Wing - 7 gauge H.R.P.O. ASTM A 569
Plate - ASTM A572 grade 50

Notes
1. Slip base bolts shall be torqued as specified by the manufacturer.
2. The 2 3/16" size 10 gauge is shown as 2.19" size on the plans. The 2 1/2" size 10 gauge is shown as 2.51" size on the plans.
3. Anchor for 2", 2 1/4", and 2 1/2" posts.
4. Anchor material shall be 7 gauge H.R.P.O. Commercial quality ASTM A569 and 3"x 3"x 7 gauge ASTM A500 Grade B. Anchor shall have a yield strength of 43.9 KSI and tensile strength of 59.3 KSI. Anchor shall be hot dipped galvanized per ASTM A123/A153. All tolerances on anchor unit and slip base bottom assembly are ± 0.005 unless otherwise noted.
5. 4" vertical clearance of anchor or breakaway base. The 4" x 60" measurement shall be made above and below post location and also back and ahead of post.
6. When used in concrete sidewalk, anchor shall be the same except without the wings.
7. Four post signs shall have over 8' between the first and fourth posts.

Number of Posts	Telescoping Perforated Tube					
	Post Size In.	Wall Thickness Gauge	Sleeve Size In.	Wall Thickness Gauge	Slip Base	Anchor Size Without Slip Base In.
1	2	12			No	2 1/4
1	2 1/4	12			No	2 1/2
1	2 1/2	12			B	3
1	2 1/2	10			Yes	
1	2 1/4	12	2	12	Yes	
1	2 1/2	12	2 1/4	12	Yes	
2	2	12			No	2 1/4
2	2 1/4	12			No	2 1/2
2	2 1/2	12			Yes	
2	2 1/2	10			Yes	
2	2 1/4	12	2	12	Yes	
2	2 1/2	12	2 1/4	12	Yes	
3 & 4	2 1/2	12			Yes	
3 & 4	2 1/2	10			Yes	
3 & 4	2 1/2	12	2 1/4	12	Yes	
3 & 4	2 1/4	12	2	12	Yes	
3 & 4	2 1/2	10	2 3/16	10	Yes	

B - The 2 1/2", 12 gauge posts do not need breakaway bases when placed in standard soils, but require a shim as specified by the manufacturer. The breakaway base is required when the support is placed in weak soils. The Engineer shall determine if the soils are weak. Weak soils are classified as boggy, wet, or loose soil areas.

MULTI-DIRECTIONAL SLIP BASE ASSEMBLY	
STEP	INSTALLATION PROCEDURE
1.	Install bottom soil anchor stub plumb and squared up with road, with point of plate facing oncoming traffic.
2.	Depth of imbedment to leave 2 1/2" from grade to top of anchor plate.
3.	Place teflon bolt retainer gasket on top of bottom plate (make sure that notches in holes are pointing counter clockwise).
4.	Place top post receiver on to retainer gasket, properly indexed so that angle receivers are squared up with road.
5.	Slide 1 each 1/2" flat washer on to 1 each inverted 1/2"-13 gr. 8 flange bolt, followed by 1 each stainless steel release bushing.
6.	Insert above bolt with washer and bushing up through notched points of top and bottom plates, passing through hole in gasket.
7.	Slide second bushing down on to above bolt until it rests on top of gasket followed by second washer.
8.	Complete by threading 1/2"-13 gr. 8 serrated flange nut snugly down against top of washer.
9.	Repeat steps 5,6,7 & 8 at the two remaining notched triangle points.
10.	Insert sign post into angle receivers on top half until post(s) bottom out. *NOTE: Where higher wind load is desired, insert the next size smaller square post inside bottom of main upright post (Minimum of 48", not to exceed beyond bottom edge of sign).
11.	Secure posts into receivers using 3 each 3/8"-16 gr. 8 flange bolts and 3 each 3/8"-16 serrated flange nuts in receiver slots (top 2 bolts should be parallel to highway) do not tighten nuts until all bolts are in place.
12.	After all sub-assembly hardware is tightened, then torque the three 1/2"-13 nuts to 42 ft-lbs, in a circular pattern until all bolt assemblies reach the required torque. *NOTE: On multi-leg installations, be sure that all anchors are squared and lined up with each other.

Telescoping Perforated Tubes						
Tube Size In.	Wall Thickness In.	U.S. Standard Gauge	Weight Per Foot Lbs.	Moment of Inertia In.^{4}	Cross Sect. area In.^{2}	Section Modulus In.^{3}
1 1/2 x 1 1/2	0.105	12	1.702	0.129	0.380	0.172
2 x 2	0.105	12	2.416	0.372	0.590	0.372
2 1/4 x 2 1/4	0.105	12	2.773	0.561	0.695	0.499
2 3/16 x 2 3/16	0.135	10	3.432	0.605	0.841	0.590
2 1/2 x 2 1/2	0.105	12	3.141	0.804	0.803	0.643
2 1/2 x 2 1/2	0.135	10	4.006	0.979	1.010	0.785
4 x 4	0.250	1/4	6.600	3.040	1.940	1.050

NORTH DAKOTA DEPARTMENT OF TRANSPORTATION	
11-21-02	
REVISIONS	
DATE	CHANGE
12-01-04	PE stamp added

This document was originally issued and sealed by MARK S GAYDOS, Registration Number PE-4518, on 12/01/04 and the original document is stored at the North Dakota Department of Transportation

BREAKAWAY SYSTEMS FOR CONSTRUCTION ZONE SIGNS

D-704-8

FLANGED CHANNEL

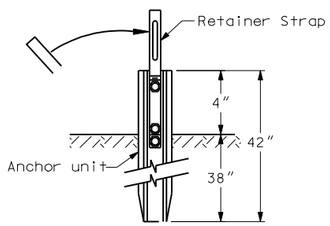

Anchor Unit & Strap Assembly Detail

STEPS OF INSTALLATION

1. A) Drive anchor unit to within 12″ of ground level.
   B) Proper assembly established by lining up the top ¾″ slot of retainer spacer strap with top hole of anchor unit.
   C) Assemble strap to back of anchor unit using ⅜″-16 UNC x 2.0″ long bolt, lock washer and nut.
   D) Rotate strap 90° to left.
2. A) Drive anchor unit to 4″ dimension.
   B) Rotate strap to vertical position.
3. A) Place ⅜″-16 UNC x 2″ bolt, lock washer & nut in bottom of sign post to facilitate alignment of sign post with proper hole in anchor unit (this coincides with the bottom ¾″ slot in the strap).
   B) Alternately tighten two connector bolts.
4. A) Complete assembly by tightening ⅜″-16 UNC x 2″ long retainer bolt (this fastens sign post to retainer spacer strap).
5. The base post, strap & sign post shall be properly nested. Proper nesting occurs when all flat surfaces of the base post, strap and sign post at the bolts have full contact across the entire width.

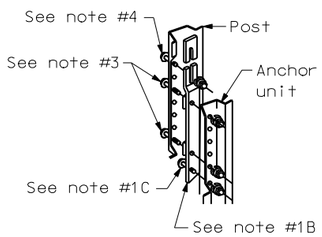

Post/Anchor Assembly Details

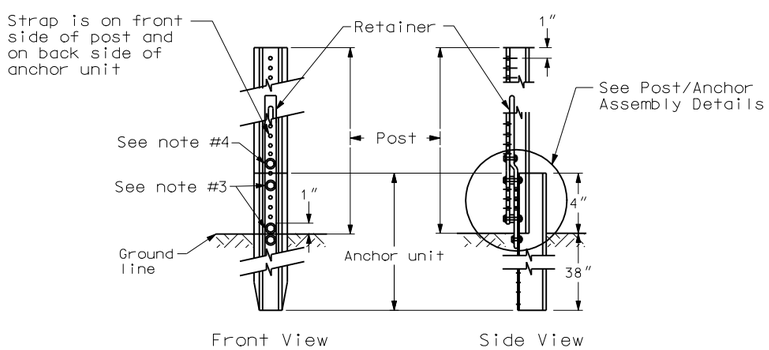

Sign Post Assembly Detail

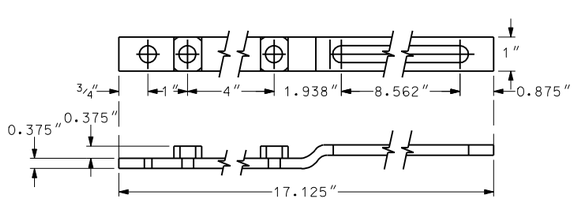

Retainer/Spacer Strap Detail

CHANNEL SIZE IN.	WALL THICKNESS IN.	WEIGHT PER FOOT LBS.	MOMENT OF INERTIA IN. 4	CROSS SECT. AREA IN. SQ.	SECTION MODULUS IN. 3
1.516 x 3.125"	.116	2.00	.179	.590	.225
1.532 x 3.125"	.124	2.25	.201	.648	.254
1.562 x 3.125"	.132	2.50	.233	.748	.289
1.578 x 3.125"	.140	2.75	.271	.819	.329
1.750 x 3.500"	.150	3.00	.372	.918	.403
1.750 x 3.500"	.175	4.00	.500	1.190	.560

3 LB/FT U POSTS

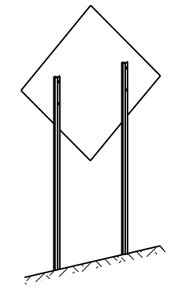

Typical Installation

Notes

1. Use 3 lb/ft riser anchor units and risers
2. Driven riser posts shall be at least 7′ long and embedded at least 3.5′.
3. A splice shall overlap a minimum of 18″.
4. Use 4 bolts ⅝″ diameter with washers and nuts. Two at top and two at bottom of splice.
5. Anchor unit for guy wires shall be no more than 4″ above ground and embedded at least 3.5′.

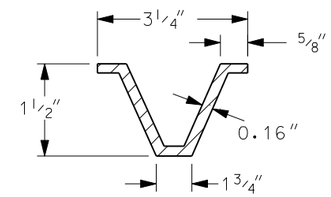

U-Post Detail (3 lb/ft)

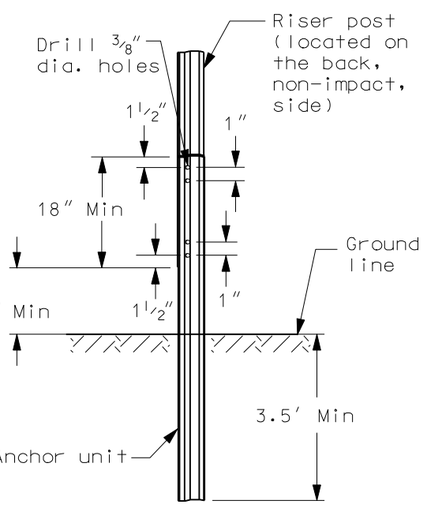

U-Channel Splice Option 2

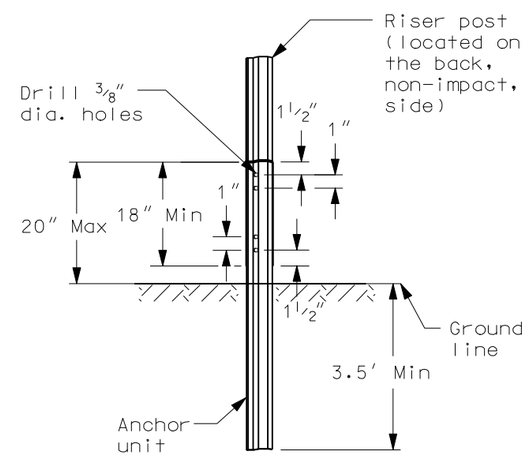

U-Channel Splice Option 1

NORTH DAKOTA DEPARTMENT OF TRANSPORTATION	
07-28-93	
REVISIONS	
DATE	CHANGE
03-07-01	Revised U-post details
11-21-02	Deleted perforated tube
05-08-03	Revised U-Channel splice
12-01-04	PE stamp added
06-29-05	Revised flanged channel note

This document was originally issued and sealed by MARK S GAYDOS Registration Number PE-4518, on 06/29/05 and the original document is stored at the North Dakota Department of Transportation

CONSTRUCTION SIGN DETAILS
TERMINAL AND GUIDE SIGNS

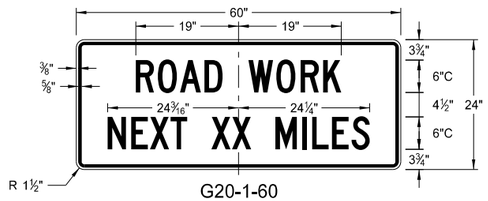

G20-1-60
Legend: black (non-refl)
Background: orange

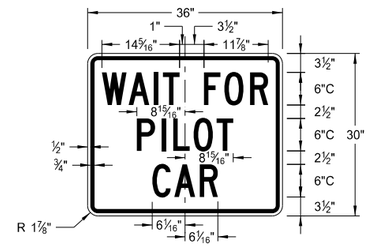

G20-4b-36
Legend: black (non-refl)
Background; orange

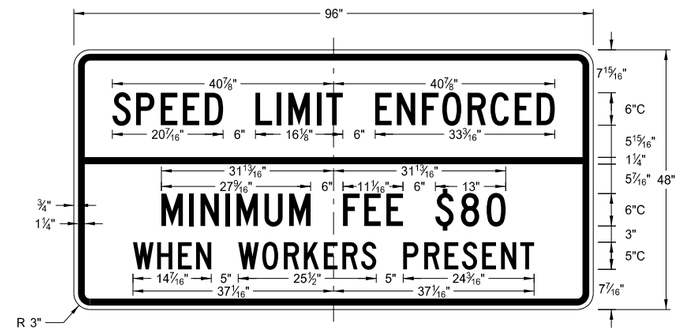

G20-55-96
Legend: black (non-refl)
Background: orange

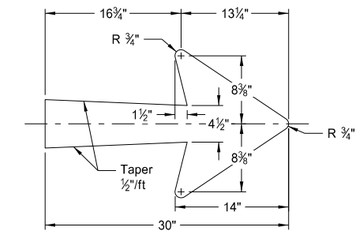

E5-1-48

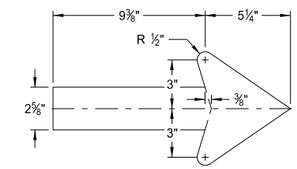

G20-50a-72
G20-52a-72

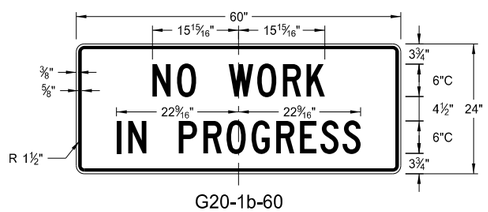

G20-1b-60
Legend: black (non-refl)
Background: orange

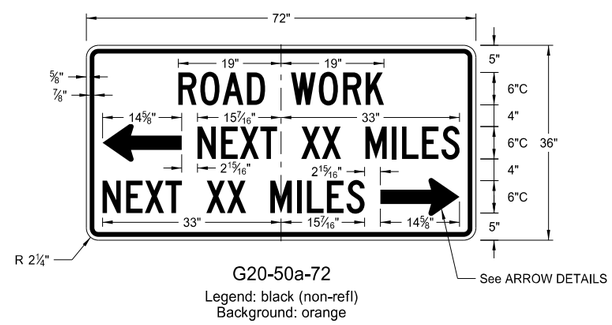

G20-50a-72
Legend: black (non-refl)
Background: orange

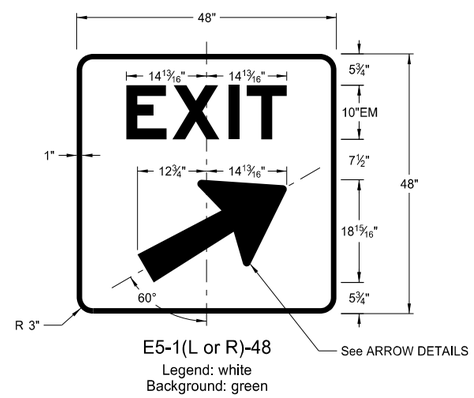

E5-1(L or R)-48
Legend: white
Background: green

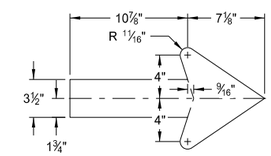

M4-9(L or R)-30
Right or Left

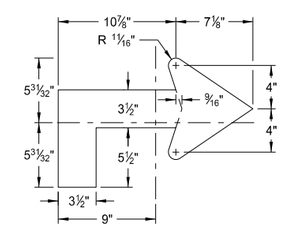

M4-9(L or R)-30
Advanced Right or Left

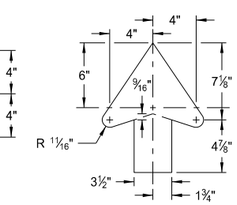

M4-9-30
Straight

ARROW DETAILS

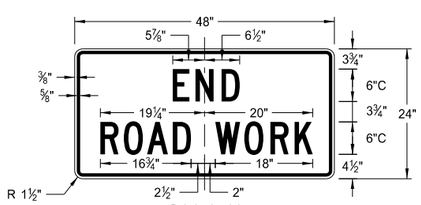

G20-2-48
Legend: black (non-refl)
Background: orange

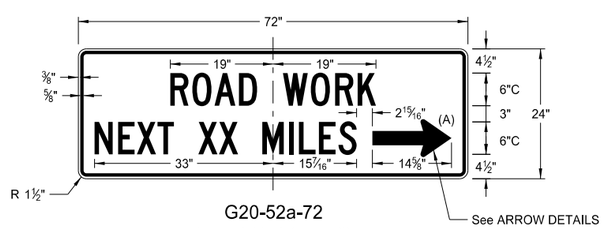

G20-52a-72
Legend: black (non-refl)
Background: orange

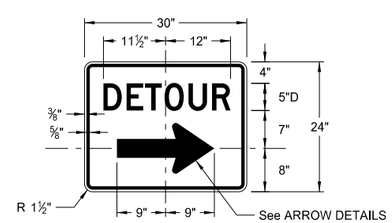

M4-9(L or R)-30 &
M4-9-30
Legend: black (non-refl)
Background: orange

NOTES:

(A) Arrow may be right or left of the legend to indicate construction to the right or left.

NORTH DAKOTA DEPARTMENT OF TRANSPORTATION	
8-13-13	
REVISIONS	
DATE	CHANGE

This document was originally issued and sealed by Roger Weigel, Registration Number PE- 2930, on 8/13/13 and the original document is stored at the North Dakota Department of Transportation

CONSTRUCTION SIGN DETAILS
REGULATORY SIGNS

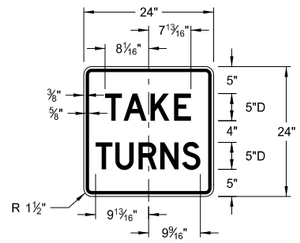

R1-50-24
Legend: black (non-refl)
Background: white

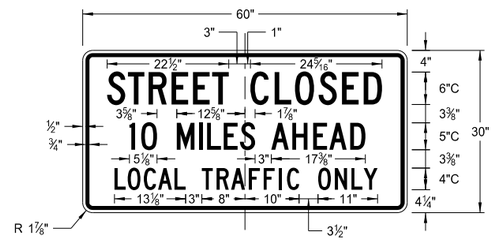

R11-3c-60
Legend: black (non-refl)
Background: white

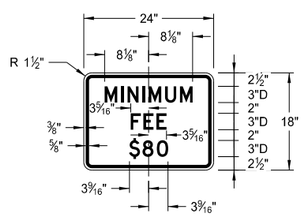

R2-1a-24
Legend: black (non-refl)
Background: white

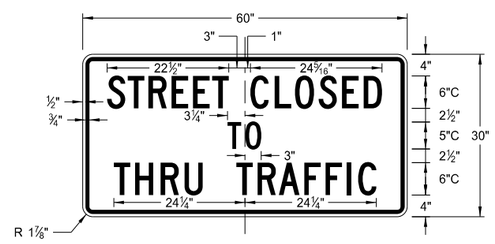

R11-4a-60
Legend: black (non-refl)
Background: white

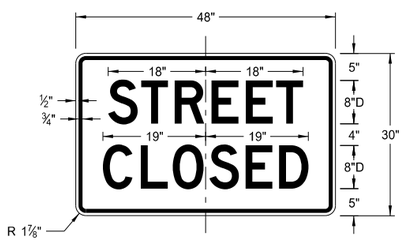

R11-2a-48
Legend: black (non-refl)
Background: white

NORTH DAKOTA DEPARTMENT OF TRANSPORTATION	
8-13-13	
REVISIONS	
DATE	CHANGE

This document was originally issued and sealed by Roger Weigel, Registration Number PE- 2930, on 8/13/13 and the original document is stored at the North Dakota Department of Transportation

D-704-11

CONSTRUCTION SIGN DETAILS
WARNING SIGNS

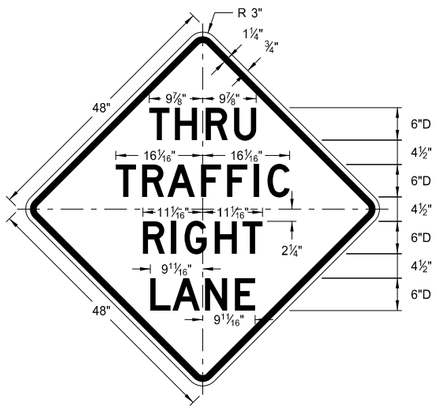

W5-8-48
Legend: black (non-refl)
Background: orange

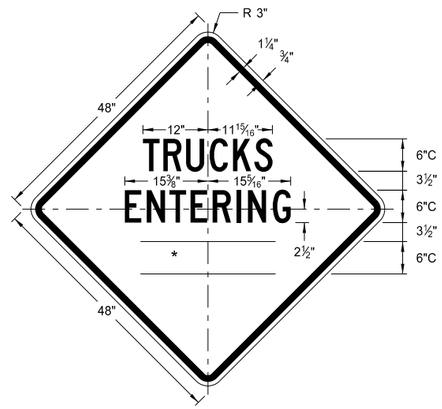

W8-54-48
Legend: black (non-refl)
Background: orange

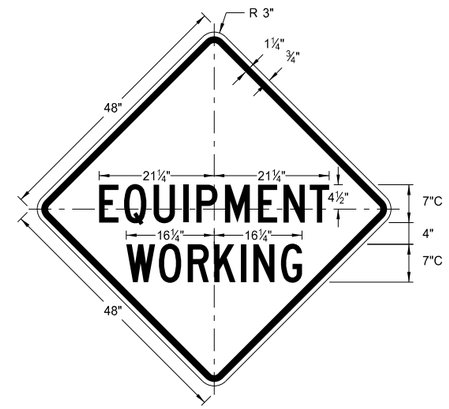

W20-51-48
Legend: black (non-refl)
Background: orange

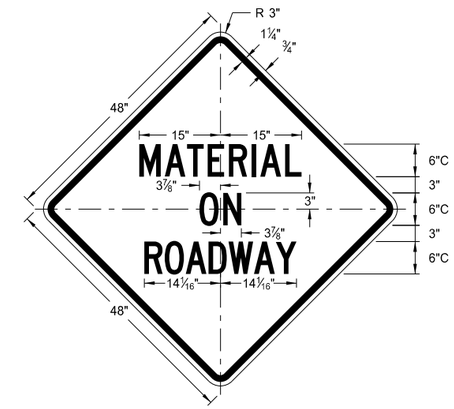

W21-51-48
Legend: black (non-refl)
Background: orange

WORD	LETTER SPACING
AHEAD	Standard
200 FT	Standard
350 FT	Standard
500 FT	Standard
1000 FT	Reduce 40%
1500 FT	Reduce 40%
½ MILE	Reduce 50%
1 MILE	Standard

* DISTANCE MESSAGES

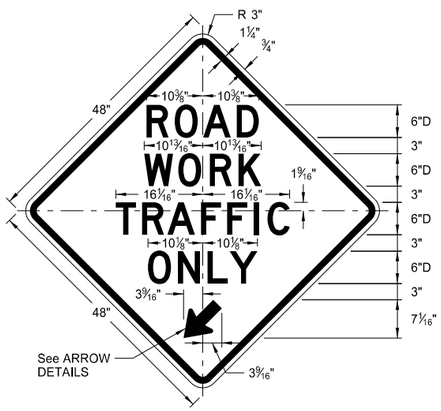

W5-9-48
Legend: black (non-refl)
Background: orange

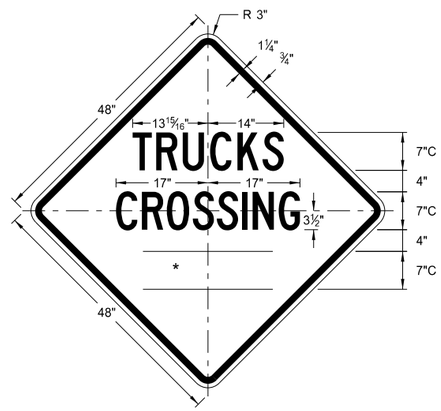

W8-55-48
Legend: black (non-refl)
Background: orange

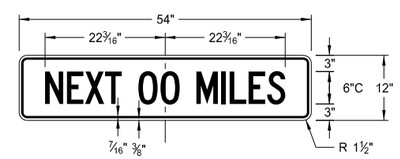

W20-52-54
Legend: black (non-refl)
Background: orange

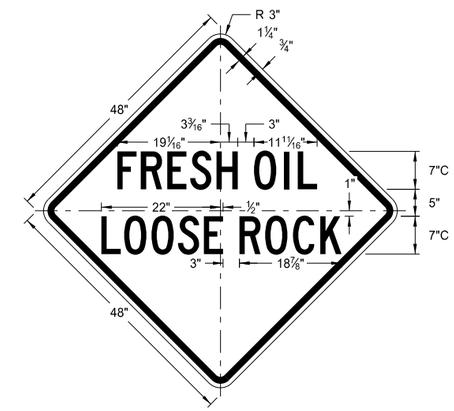

W22-8-48
Legend: black (non-refl)
Background: orange

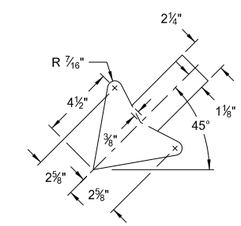

W5-9-48

ARROW DETAILS

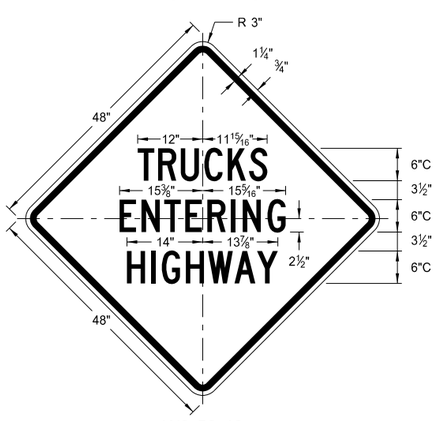

W8-53-48
Legend: black (non-refl)
Background: orange

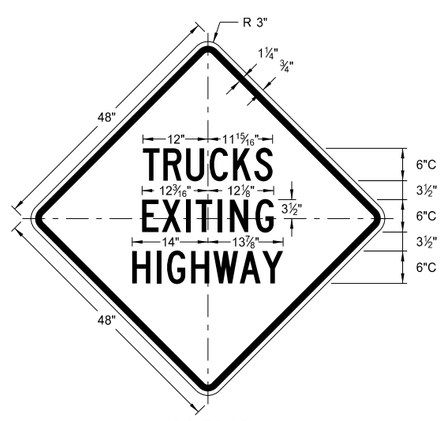

W8-56-48
Legend: black (non-refl)
Background: orange

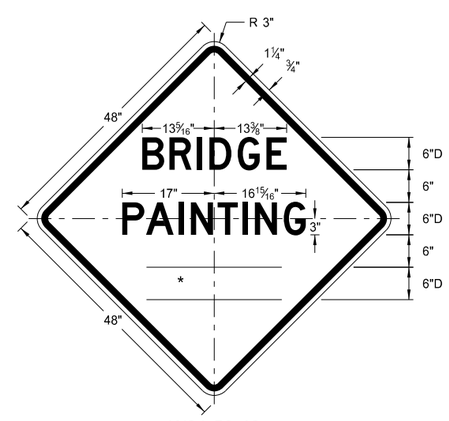

W21-50-48
Legend: black (non-refl)
Background: orange

NORTH DAKOTA DEPARTMENT OF TRANSPORTATION	
8-13-13	
REVISIONS	
DATE	CHANGE

This document was originally issued and sealed by Roger Weigel, Registration Number PE- 2930, on 8/13/13 and the original document is stored at the North Dakota Department of Transportation

BARRICADE DETAILS AND CHANNELIZING DEVICES

D-704-13

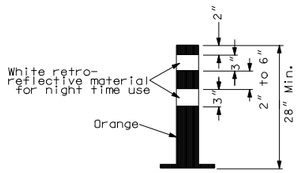

TUBULAR MARKER

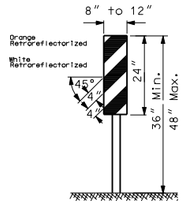

VERTICAL PANEL

(Retroreflective sheeting shall be placed on both sides)

NOTE: Vertical panels used on the expressways or other high speed roadways shall be 12" by 24"

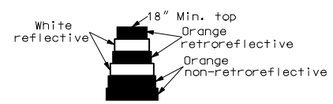

DELINEATOR DRUM

36" Min. height

The markings on drums shall be orange and white stripes 4 to 6 inches wide. There shall be at least two orange and two white stripes. Where drums have ribs or indentations, there shall be no retroreflectorized sheeting in this area. This space shall be no more than 2 inches wide. The drum surface shall be prepared as recommended by the sheeting manufacturer before retro reflective sheeting is applied

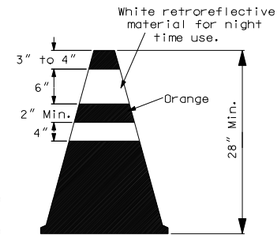

CONE

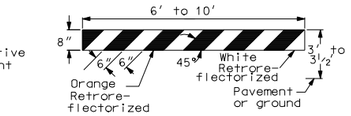

TYPE I BARRICADE

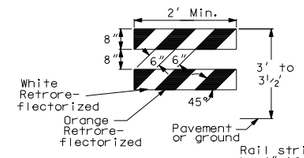

Rail stripe width shall be 4" if barricade length is less than 36".

TYPE II BARRICADE

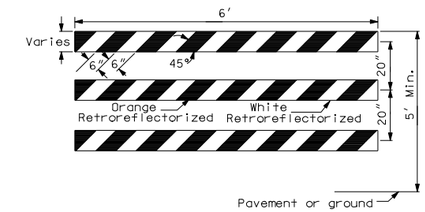

TYPE III BARRICADE

BARRICADES:
Number of retroreflectorized rail faces:
Type I - 2 (One each direction)
Type II - 4 (Two each direction)
Type III- 6 (Three in each direction)

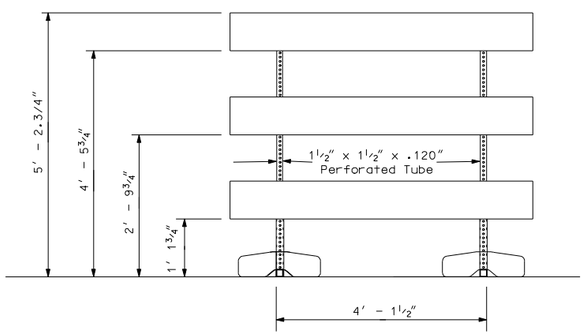

FRONT VIEW

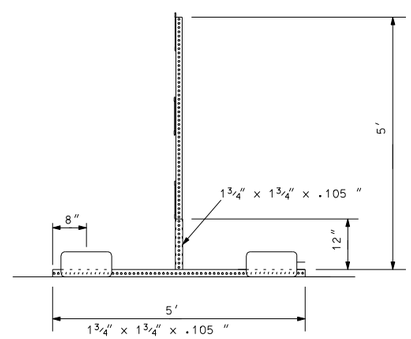

END VIEW

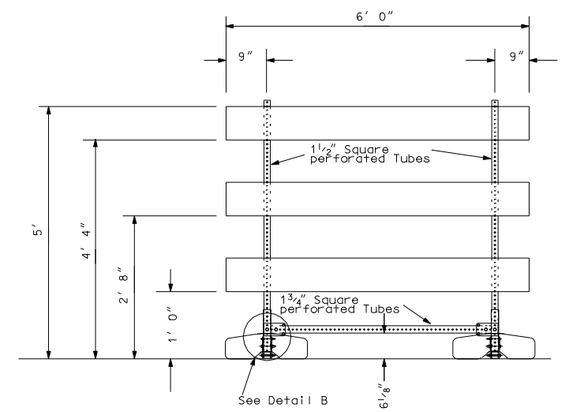

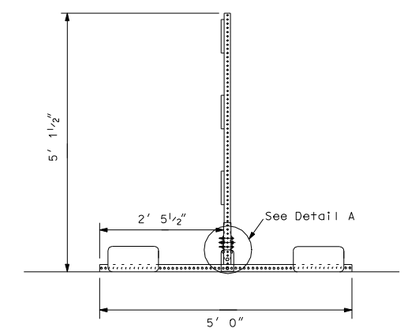

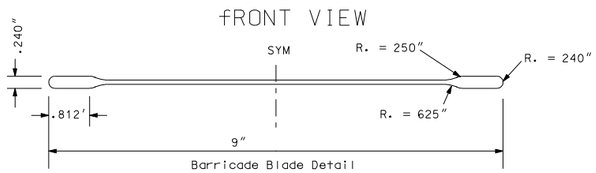

Barricade Blade Detail

Ballast = 45lb sandbag at the end of each leg.

Barricade blade fastened to vertical supports with 2" corner bolts.

Vertical potion of leg is welded to horizontal portion on all four sides.

Masts slide inside vertical portion of legs. No bolts or fastenings devices used.

BARRICADE ASSEMBLY DETAIL
(Use when aluminum blade as detailed above)

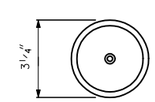

ACRYLIC PLASTIC REFLECTOR

Delineator reflector shall meet the requirements of section 894

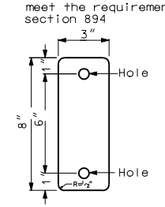

DELINEATOR REFLECTOR

3"x8"- 18 Gauge galvanized steel sheet or 0.080" aluminum plate with white retroreflective sheeting (Type 3A or 3B) as specified in section 894 of the Standard Specifications.

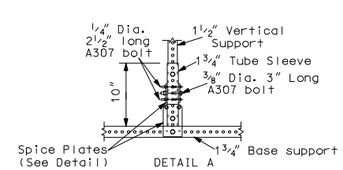

DETAIL A

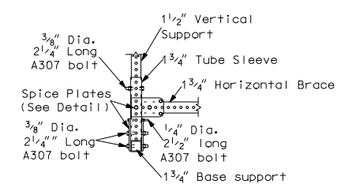

DETAIL B

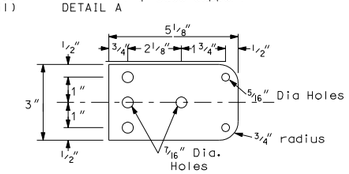

SPLICE PLATE

BARRICADE ASSEMBLY DETAIL
(Use when Plastic I-Beam w/ 1½" Hollow Core Flanges or 1" x 8" x72" wood boards.

NORTH DAKOTA DEPARTMENT OF TRANSPORTATION	
10-1-86	
REVISIONS	
DATE	CHANGE
08-03-87	Type sheeting
10-01-87	Delineator drum note
06-08-88	Barricade type III
06-01-92	General revision
06-10-93	General revision
09-23-93	Vertical panel
06-09-95	Reflective sheeting
03-01-02	Barricade type III assembly details
04-01-02	Type III barricade
12-01-04	PE stamp added
06-29-05	Revised Type II barricade stripe

This document was originally issued and sealed by MARK S GAYDOS Registration Number PE-4518, on 06/29/05 and the original document is stored at the North Dakota Department of Transportation

CONSTRUCTION SIGN AND BARRICADE ASSEMBLY DETAILS

D-704-14

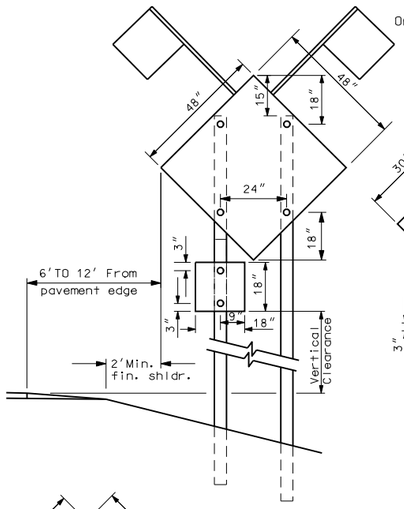

POST MOUNTING 48"x48" Signs

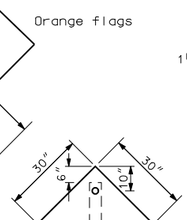

POST MOUNTING 30"x30" Signs

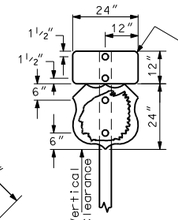

POST MOUNTING Assemblies with one cardinal direction sign & one route marker

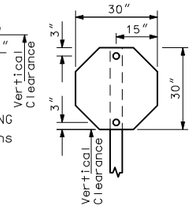

POST MOUNTING Sign R1-1-30

See note 7

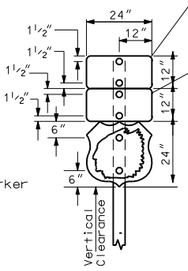

POST MOUNTING Assemblies with one cardinal direction sign, one detour sign & one route marker

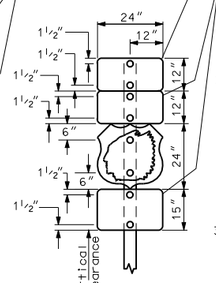

POST MOUNTING Assemblies with one cardinal direction sign, one detour sign, one route marker & one directional arrow.

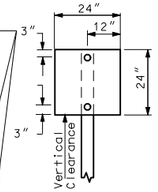

POST MOUNTING 24"x24" Signs

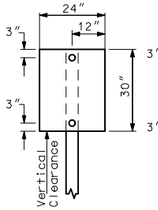

POST MOUNTING 24"x30" Signs

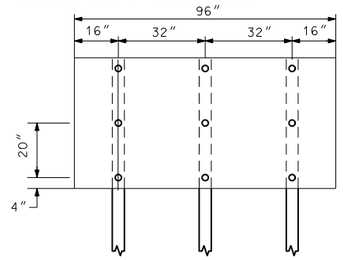

POST MOUNTING 48"x96" Signs

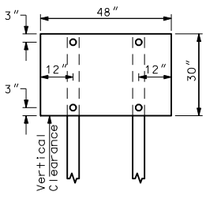

POST MOUNTING 48"x30" Signs

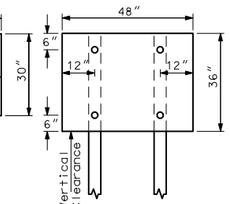

POST MOUNTING 48"x36" Signs

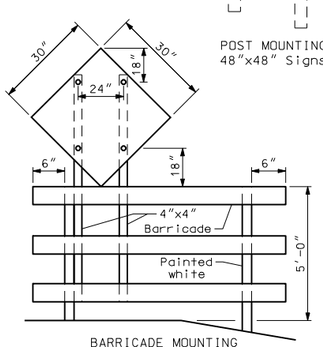

BARRICADE MOUNTING 48"x48" Signs

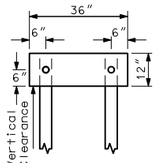

POST MOUNTING 36"x12" Signs

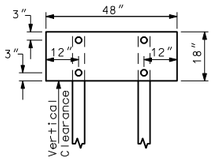

POST MOUNTING 48"x18" Signs

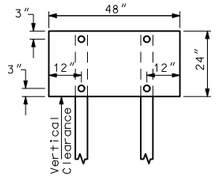

POST MOUNTING 48"x24" Signs

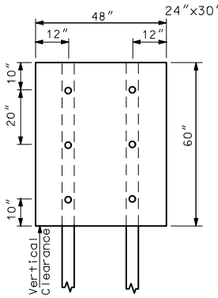

POST MOUNTING 48"x60" Signs

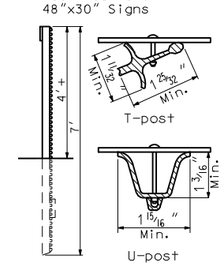

DELINEATOR ATTACHMENT AND POST MOUNTING DETAILS

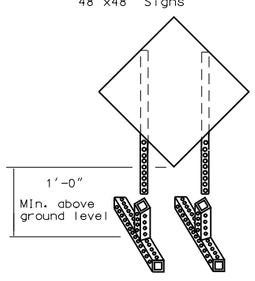

PORTABLE SIGN MOUNTING

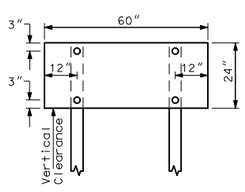

POST MOUNTING 60"x24" Signs

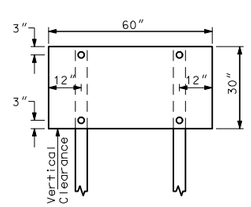

POST MOUNTING 60"x30" Signs

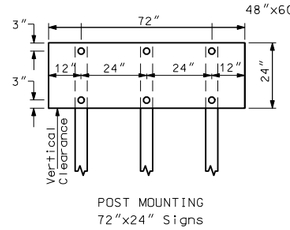

POST MOUNTING 72"x24" Signs

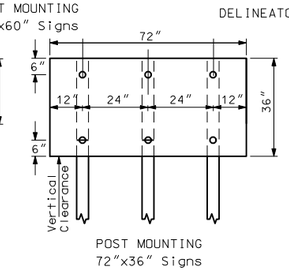

POST MOUNTING 72"x36" Signs

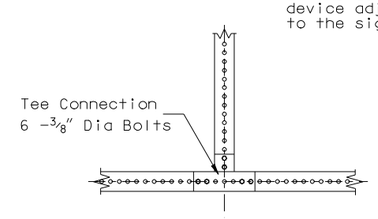

Post to Ground Support Connection

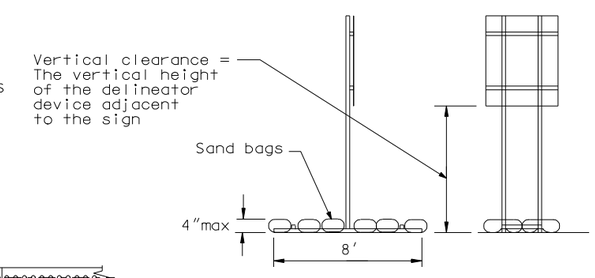

Post sizes shall be 2¼" perforated tube

SKID MOUNTED SIGNS

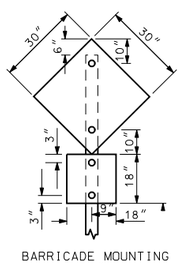

BARRICADE MOUNTING 30"x30" Signs

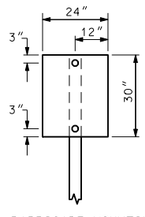

BARRICADE MOUNTING 24"x30" Signs

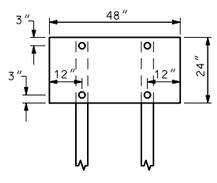

BARRICADE MOUNTING 48"x24" Signs

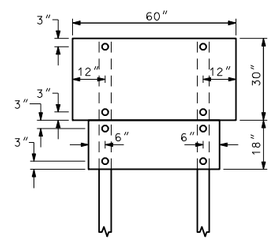

BARRICADE MOUNTING 60"x30" & 48"x18" Signs

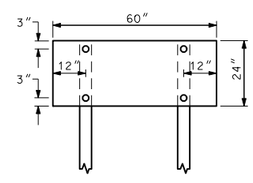

BARRICADE MOUNTING 60"x24" Signs

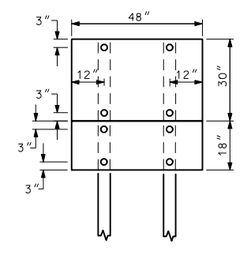

BARRICADE MOUNTING 48"x30" & 48"x18" Signs

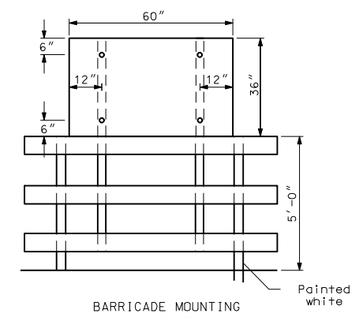

BARRICADE MOUNTING G20-1-60 Signs

NOTES:

1. Barricade and Sign Supports: Wooden supports shall be painted white. Steel supports shall be galvanized or painted.
2. Barricade Mounting Signs: The bottom of the sign shall be flush with the top of the top rail. Wood sign posts shall be 4"x4" min. SFS or equivalent steel posts. All barricades and barricade mounted signs shall be assembled with 3/8" bolts.
3. Sign Supports: Sign supports shall be 4"x4" min. SFS or equivalent steel post. The anchor for steel supports shall have a stub height of 4" or less. Wood posts more than 4"x4" shall be breakaway. Sign supports shall be imbedded to a sufficient depth so that signs will remain plumb throughout duration of project. It is suggested that wood posts have a min. depth of embedment of 5' and steel posts be embedded a min. 3'-6".
   Material: All signs shall be 0.100" aluminum, 12 gauge steel, ½" plywood or other approved material.
   Holes: All holes to be punched round for 3/8" bolts.
4. Alternate Messages: The signs that have alternate messages may have these alternate messages placed on a reflectorized plate without a border and this plate installed and removed as required.
5. Advance Warning Flashing or Sequencing Arrow Panels: The minimum mounting height shall be 7 feet above the roadway to the bottom of the panel, except on vehicle mounted panels which shall be as high as practicable.
6. Delineator Posts: Typical fence post sections are shown in Attachment Details. Other types of metal fence posts may be substituted upon approval of the engineer. These substituted posts shall have reflectors attached similar to the ones shown.
7. Route Marker Auxiliary Signs: The route marker auxiliary signs such as the cardinal direction and directional arrows shall have background colors the same as the route marker they are used with (Interstate route markers, blue background, US and State route markers, white background, Interstate Business loop and spur, green background, and County route markers, blue background).
8. Vertical Clearance: Post mounted signs placed in rural areas shall have a vertical clearance of at least 5 feet measured from the bottom of the sign to the near edge of the driving lane. In business, commercial and residential districts where parking and/or pedestrian movement is likely to occur or where other obstructions to view, the distance between the bottom of the sign to the near edge of the driving lane shall be at least 7 feet. The height to the bottom of secondary signs mounted below another sign may be 1 foot less than the appropriate height specified. Large signs having an area exceeding 50 square feet that are installed on multiple breakaway posts shall be mounted a minimum of 7 feet above the ground.

NORTH DAKOTA DEPARTMENT OF TRANSPORTATION	
10-1-86	
REVISIONS	
DATE	CHANGE
08-01-88	Sign assembly
05-01-92	Sign assembly
03-30-93	Sign supports note
03-04-96	Sign height
08-15-96	Note 8
07-10-97	Note revision
07-31-98	Note & portable sign
10-01-99	Skid mounted sign
02-07-03	Vertical clearance note
11-30-04	Third post added to some signs
12-01-04	PE stamp added

This document was originally issued and sealed by MARK S GAYDOS, Registration Number PE-4518, on 12/01/04 and the original document is stored at the North Dakota Department of Transportation

CONSTRUCTION SIGN AND BARRICADE LOCATION DETAILS

D-704-15

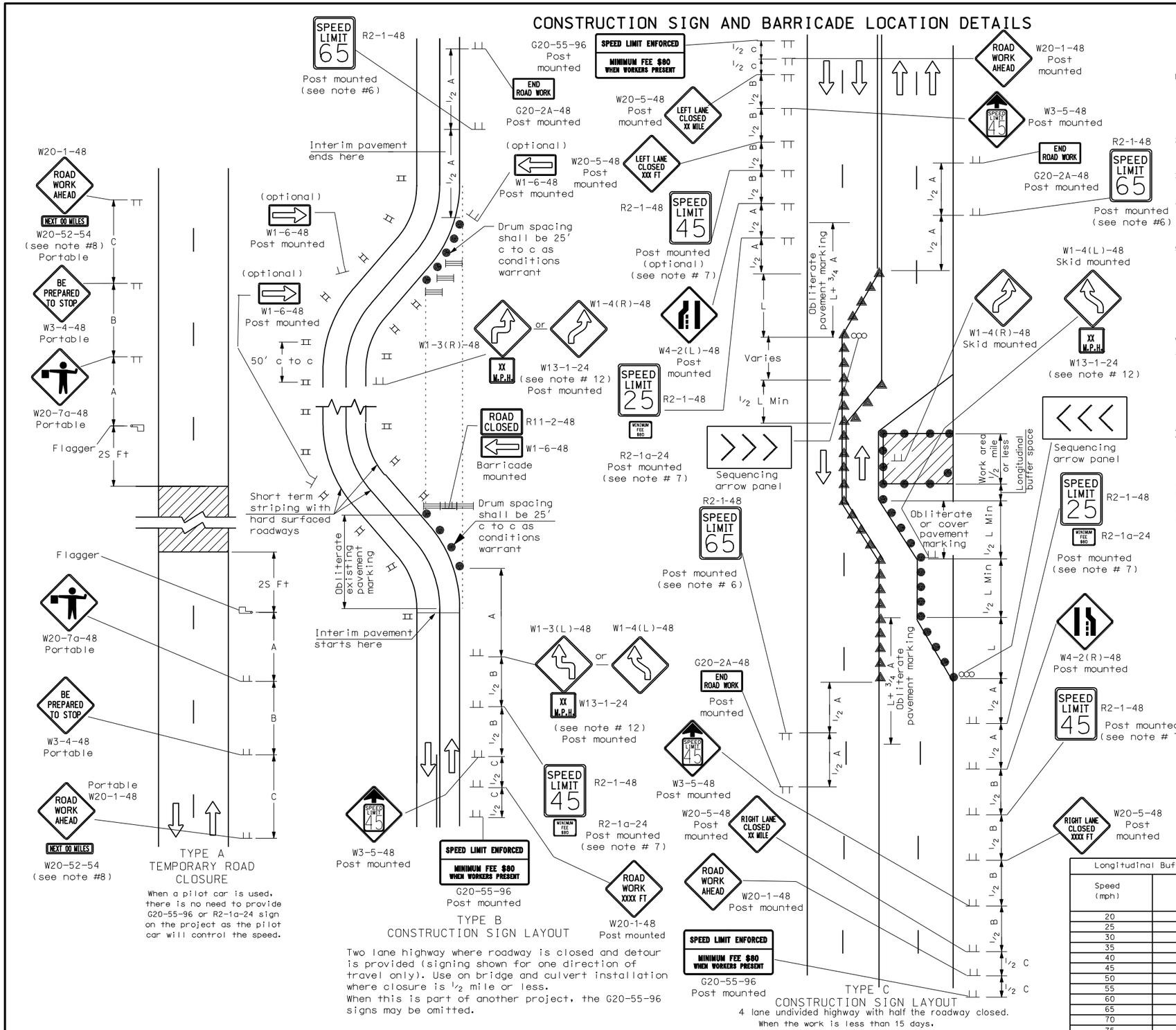

Notes

1. Variables
   S = Numerical value of speed limit or 85th percentile.
   W = The width of taper.
   L = Minimum length of taper, or S x W for freeways, expressways, and all other roads with speeds of 45 mph or greater, or W x $S^2/60$ for urban, residential, and other streets with speeds of 40 mph or less.
2. Barricade shown to be placed on roadway shall be on a moveable assembly. Sign to be mounted on barricades shall be mounted with the sign bottom on the top of the top barricade bar. Sign shown to be placed on roadway shall be placed on skid mounted assemblies.
3. Delineator drums, barricades or cones used for tapering traffic shall be spaced at the dimension "S". Delineator drums or cones used for tangents shall be spaced at 2 times dimension "S".
4. Existing striping shall be removed as required. Delineators will only be used when foreslope is 1V:4H or better and roadway alignment is visible to approaching vehicles. Vertical panels shall be used where roadways has steep slopes and alignment is not visible to approaching vehicles. Delineators and vertical panels shall be installed back to back.
5. Sequencing Arrow Panels
   Panels should normally be placed at the beginning of the taper. Where shoulder width does not provide sufficient room, the panel should be moved closer to the work area so that it can be placed on the roadway surface.
   Type A shall be used on roadways with slow moving traffic speeds and low volume (25 mph and 750 ADT or less).
   Type B shall be used on roadways with moderate traffic speeds and volumes (40 mph and 5000 ADT or less).
   Type C shall be used on roadways with high traffic speeds and volumes (over 40 mph and 5000 ADT).
6. The speed limit shall be re-established. The exact speed limit shall be determined in the field, dependent on location and conditions.
7. The reduced speed limit shall be determined dependent on the in place speed limit before construction. The speed limit reduction should not exceed 10 mph below the existing speed limit, unless the design speed of the work zone feature has been reduced below the 10 mph. In this case, the speed limit reduction shall not exceed 30 MPH. Where speed limits are to be reduced more than 30 MPH, a second speed limit sign shall be installed with the desired speed reduction but shall not exceed 30 MPH. The second speed limit sign shall be placed at 1/2 B.
8. Use when work area is 1 mile or longer.
9. When warning signs are used in urban areas and the signs are not portable, flags shall be installed. The flags shall be 24 inches square, mounted perpendicular to the edges of the diamond sign, and at such a distance above the edge so that when the flag is limp it will not touch the sign. Rural areas will not require flags.
10. Existing speed limit signs within a reduced speed zone shall be covered.
11. Obliterated or covered pavement marking shall be paid for as Obliteration of Pavement Marking. The covering shall be approved by the engineer.
12. Where necessary, safe speed to be determined by the Engineer.
13. The contractor has the option of using portable sign supports in lieu of post mounted sign as shown on the standard drawings as specified in section 704.03 C.

ADVANCE WARNING SIGN SPACING

Road Type	Distance Between Signs Min. (ft)		
	A	B	C
Urban - Low Speed (30 mph or less)	150	150	150
Urban - Low Speed (over 30 to 40 mph)	280	280	280
Urban - High Speed (over 40 mph to 50 mph)	360	360	360
Rural - High Speed (over 50 mph to 65 mph)	720	720	720
Urban Expressway and Freeway (55 mph to 60 mph)	850	1350	2200
Rural Expressway and Freeway (70 mph to 75 mph)	1000	1500	2640
Interstate/4-Lane Divided (Maintenance and Surveying)	750	1000	1500

KEY

- Type I barricade
- Type II barricade
- Type III barricade
- Sign
- Delineator drum
- Cones
- Work area
- Flagger
- Sequencing arrow panel
- Type A delineator or vertical panels back to back

Longitudinal Buffer Space

Speed (mph)	Length Min (feet)
20	115
25	155
30	200
35	250
40	305
45	360
50	425
55	495
60	570
65	645
70	730
75	820

NORTH DAKOTA DEPARTMENT OF TRANSPORTATION

10-1-86

REVISIONS

DATE	CHANGE
01-05-01	Revised note 3
07-19-02	Reversed End Road Work & Speed Signs
07-25-03	Revised R2-1, R2-1a and W20-1
04-01-04	Change Fee Sign, Warning & Buffer Spacing
12-18-03	Relocated reverse curve
12-01-04	PE stamp added
06-29-05	Revised W4-2, Replaced R2-5a with W3-5, Rev. Adv. Warning Table, Rev. Note 7.
07-05-05	Changed W20-7b to W3-4

This document was originally issued and sealed by Mark S Gaydos Registration Number PE-4518, on 07/05/05 and the original document is stored at the North Dakota Department of Transportation

CONSTRUCTION SIGN AND BARRICADE LOCATION DETAILS

D-704-20

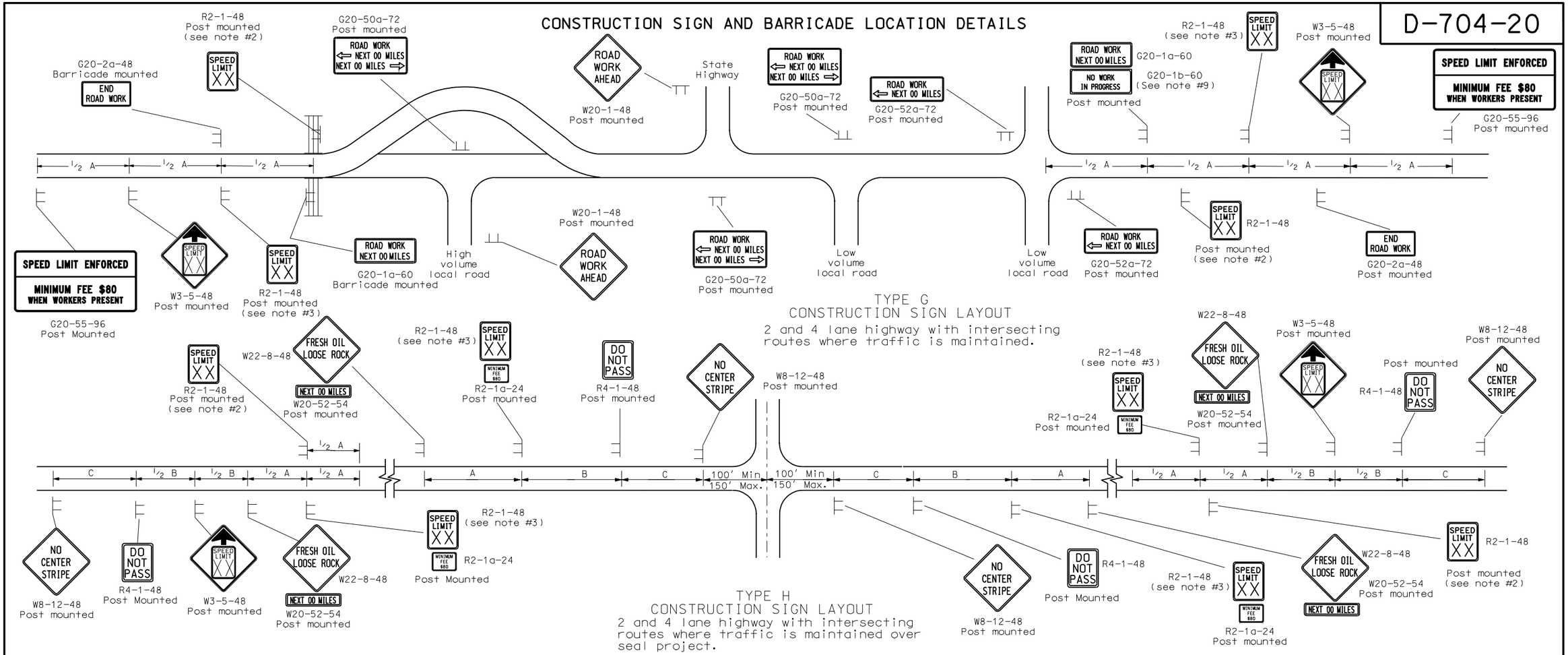

TYPE G
CONSTRUCTION SIGN LAYOUT

2 and 4 lane highway with intersecting routes where traffic is maintained.

TYPE H
CONSTRUCTION SIGN LAYOUT

2 and 4 lane highway with intersecting routes where traffic is maintained over seal project.

1. Barricade shown to be placed on roadway shall be on a moveable assembly. Sign to be mounted on barricades shall be mounted with the sign bottom on the top of the top barricade bar. Sign shown to be placed on the roadway shall be placed on skid mounted assemblies.
2. The speed limit shall be re-established. The exact speed limit shall be determined in the field, dependent on location and conditions.
3. The reduced speed limit shall be determined dependent on the in place speed limit before construction. The speed limit reduction should not exceed 10 MPH below the existing speed limit, unless the design speed of the work zone feature has been reduced below the 10 MPH. In this case, the speed limit reduction shall not exceed 30 MPH. Where speed limits are to be reduced more than 30 MPH, a second speed limit sign shall be installed with the desired speed reduction but shall not exceed 30 MPH. The second speed limit sign shall be placed at ½ B.
4. When warning signs are used in urban areas and the signs are not portable, flags shall be installed. The flags shall be 24 inches square, mounted perpendicular to the edges of the diamond sign, and at such a distance above the edge so that when the flag is limp it will not touch the sign. Rural areas will not require flags.
5. Existing speed limit signs within a reduced speed zone shall be covered.
6. Sign no. R2-1-48, R2-1a-24, R4-1-48, W22-8-48, W20-52-54, and W8-12-48 shall be placed just after all important intersections and every five miles in either direction. Sign no W8-12-48 shall be placed when traffic volumes are 750 ADT or less. No short term markings are placed when this condition exists.
7. The contractor has the option of using portable sign supports in lieu of post mounted sign as shown on the standard drawings as specified in section 704.03 C.
8. Type H construction sign traffic control shall have the speed limit signs covered or removed once the loose aggregate has been removed.
9. The contractor shall install the G20-1b-60 sign when work is suspended for winter.
10. The layouts show the signs needed before work begins. The requirements at the actual work areas will require the use of other standards. If the speed limit is reduced in the work areas, the speed limit signs shall have the R2-1a-24 sign placed below.

KEY

- Type I barricade
- Type II barricade
- Type III barricade
- Sign
- Delineator drum
- Cones
- Work area
- Flagger
- Sequencing arrow panel
- Type A delineator or vertical panels back to back

ADVANCE WARNING SIGN SPACING

Road Type	Distance Between Signs Min. (ft) A	B	C
Urban - Low Speed (30 mph or less)	150	150	150
Urban - Low Speed (over 30 to 40 mph)	280	280	280
Urban - High Speed (over 40 mph to 50 mph)	360	360	360
Rural - High Speed (over 50 mph to 65 mph)	720	720	720
Urban Expressway and Freeway (55 mph to 60 mph)	850	1350	2200
Rural Expressway and Freeway (70 mph to 75 mph)	1000	1500	2640
Interstate/4-Lane Divided (Maintenance and Surveying)	750	1000	1500

NORTH DAKOTA
DEPARTMENT OF TRANSPORTATION

10-1-86

REVISIONS

DATE	CHANGE
08-15-96	Revise flag note
10-01-99	General revisions
10-18-01	Added note 8 & 9
07-19-02	Rev. end road work & speed limit sign
07-25-03	Rev. R2-1a & W20-1
04-01-04	Rev. fee sign & warning sign spacing Rev note 3, add note 10
12-01-04	PE Stamp added
06-29-05	Added W3-5 to Type H and Type G. Rev. Adv. Warning Table. Rev. Note 3
04-05-06	Corrected sign W3-5

This document was originally issued and sealed by MARK S. GAYDOS, Registration Number PE-4518, on 04/05/06 and the original document is stored at the North Dakota Department of Transportation

CONSTRUCTION SIGN AND BARRICADE LOCATION DETAILS

D-704-22

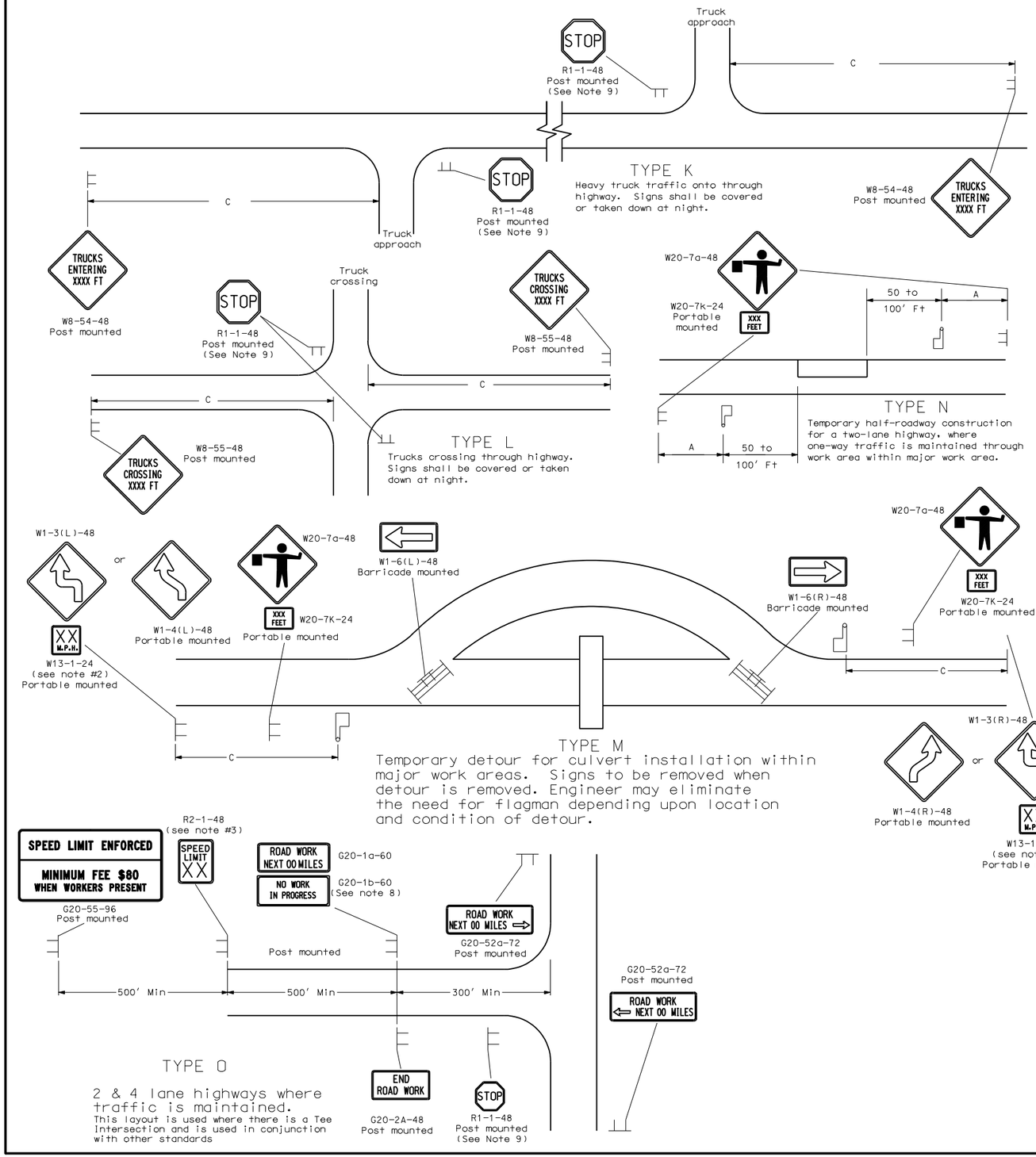

Notes

1. Barricade shown to be placed on roadway shall be on a moveable assembly. on the top of the top barricade bar. Sign shown to be placed on the roadway Sign to be mounted on barricades shall be mounted with the sign bottom shall be placed on skid mounted assemblies.
2. Where necessary, safe speed to be determined by the Engineer.
3. The reduced speed limit shall be determined dependent on the in place speed limit before construction. The speed limit reduction should not exceed 10 mph below the existing speed limit, unless the design speed of the work zone feature has been reduced below the 10 mph. In this case, the speed limit reduction shall not exceed 30 MPH. Where speed limits are to be reduced more than 30 MPH, a second speed limit sign shall be installed with the desired speed reduction but shall not exceed 30 MPH. The second speed limit sign shall be placed at ½ B.
4. When warning signs are used in urban areas and the signs are not portable, flags shall be installed. The flags shall be 24 inches square, mounted perpendicular to the edges of the diamond sign, and at such a distance above the edge so that when the flag is limp it will not touch the sign. Rural areas will not require flags.
5. Existing speed limit signs within a reduced speed zone shall be covered.
6. Obliterated or covered pavement marking shall be paid for as Obliteration of Pavement Marking. The covering shall be approved by the engineer.
7. The contractor has the option of using portable sign supports in lieu of post mounted sign as shown on the standard drawings as specified in section 704.03 C.
8. The contractor shall install the G20-1b-60 sign when work is suspended for winter.
9. If existing stop sign is in place, a 48" stop sign is not required.

KEY

- Type I barricade
- Type II barricade
- Type III barricade
- Sign
- Delineator drum
- Cones
- Work area
- Flagger
- Sequencing arrow panel
- Type A delineator or vertical panels back to back

ADVANCE WARNING SIGN SPACING			
Road Type	Distance Between Signs Min. (ft)		
	A	B	C
Urban - Low Speed (30 mph or less)	150	150	150
Urban - Low Speed (over 30 to 40 mph)	280	280	280
Urban - High Speed (over 40 mph to 50 mph)	360	360	360
Rural - High Speed (over 50 mph to 65 mph)	720	720	720
Urban Expressway and Freeway (55 mph to 60 mph)	850	1350	2200
Rural Expressway and Freeway (70 mph to 75 mph)	1000	1500	2640
Interstate/4-Lane Divided (Maintenance and Surveying)	750	1000	1500

NORTH DAKOTA DEPARTMENT OF TRANSPORTATION

10-1-86

REVISIONS

DATE	CHANGE
09-30-93	General revisions
06-21-95	General revisions
08-15-96	Revise flag note
10-01-99	General revisions
02-02-00	W8-55-48
10-17-02	Deleted Work In Progress Sign
07-25-03	Revised R2-1a
04-01-04	Revised fee sign & Warning sign spacing. Revised note 3
12-01-04	PE stamp added
02-14-05	Added note 9 and revised stop sign size
06-29-05	Rev. Adv. Warning Table. Rev. Note 3

This document was originally issued and sealed by Mark S Gaydos Registration Number PE-4518, on 06/29/05 and the original document is stored at the North Dakota Department of Transportation

CONSTRUCTION SIGN AND BARRICADE LOCATION DETAILS

D-704-24

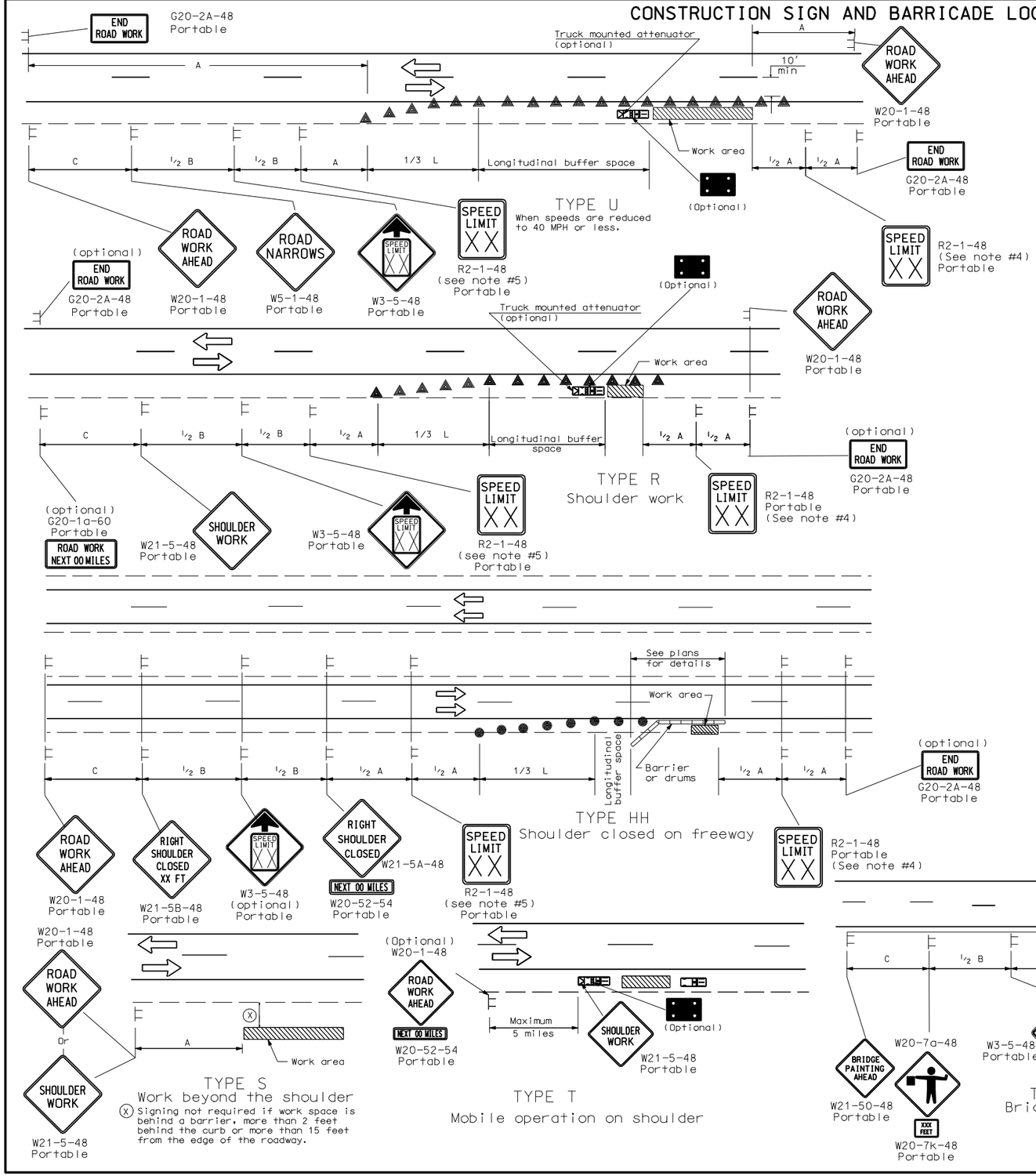

Notes

1. Variables
   - S = Numerical value of speed limit or 85th percentile.
   - W = The width of the taper.
   - L = Minimum length of taper, or S x W for freeways, expressways, and all other roads with speeds of 45 mph or greater, or $W \times S^2/60$ for urban, residential, and other streets with speeds of 40 mph or less.
2. Delineator drums, or cones used for tapering traffic shall be spaced at dimension "S". Delineator drums, or cones used for tangents shall be spaced at 2 times "S".
3. Sequencing Arrow Panels
   - Type A shall be used on roadways with slow moving traffic speeds and low volume (25 mph and 750 ADT or less).
   - Type B shall be used on roadways with moderate traffic speeds and volumes (40 mph and 5000 ADT or less).
   - Type C shall be used on roadways with high traffic speeds and volumes (over 40 mph and 5000 ADT).
4. The speed limit shall be re-established. The exact speed limit shall be determined in the field, dependent on location and conditions.
5. The reduced speed limit shall be determined dependent on the in place speed limit before construction. The speed limit reduction should not exceed 10 mph below the existing speed limit, unless the design speed of the work zone feature has been reduced below the 10 mph. In this case, the speed limit reduction shall not exceed 30 MPH. Where speed limits are to be reduced more than 30 MPH, a second speed limit sign shall be installed with the desired speed reduction but shall not exceed 30 MPH. The second speed limit sign shall be placed at ½B.
6. When warning signs are used in urban areas and the signs are not portable, flags shall be installed. The flags shall be 24 inches square, mounted perpendicular to the edges of the diamond sign, and at such a distance above the edge so that when the flag is limp it will not touch the sign. Rural areas will not require flags.
7. Existing speed limit signs within a reduced speed zone shall be covered.
8. The contractor has the option of using portable sign supports in lieu of post mounted sign as shown on the standard drawings as specified in section 704.03 C.

Longitudinal Buffer Space	
Speed (mph)	Length Min (feet)
20	115
25	155
30	200
35	250
40	305
45	360
50	425
55	495
60	570
65	645
70	730
75	820

ADVANCE WARNING SIGN SPACING			
Road Type	Distance Between Signs Min. (ft)		
	A	B	C
Urban - Low Speed (30 mph or less)	150	150	150
Urban - Low Speed (over 30 to 40 mph)	280	280	280
Urban - High Speed (over 40 mph to 50 mph)	360	360	360
Rural - High Speed (over 50 mph to 65 mph)	720	720	720
Urban Expressway and Freeway (55 mph to 60 mph)	850	1350	2200
Rural Expressway and Freeway (70 mph to 75 mph)	1000	1500	2640
Interstate/4-Lane Divided (Maintenance and Surveying)	750	1000	1500

KEY

- Type I barricade
- Type II barricade
- Type III barricade
- Sign
- Delineator drum
- Cones
- Work area
- Flagger
- Sequencing arrow panel
- Type A delineator or vertical panels back to back

NORTH DAKOTA DEPARTMENT OF TRANSPORTATION

10-1-86

REVISIONS

DATE	CHANGE
10-01-99	General revisions
10-04-99	Type HH barrier
11-15-99	Add taper width & note
03-15-01	Revised note 2
07-19-02	Reversed End Road Work & Speed Limit signs
07-25-03	Revised R2-1a and W20-1
04-01-04	Removed fee sign & rev warning & buffer spacing rev note 5
12-01-04	PE Stamp added
06-29-05	Replaced R2-5a with W3-5 Rev. Adv. Warning Table, Rev. Note 5

This document was originally issued and sealed by Mark S Gaydos Registration Number PE-4518, on 06/29/05 and the original document is stored at the North Dakota Department of Transportation

TRAFFIC CONTROL PLAN FOR MOVING OPERATIONS ON CONVENTIONAL HIGHWAYS

(Pavement Marking)

D-704-27

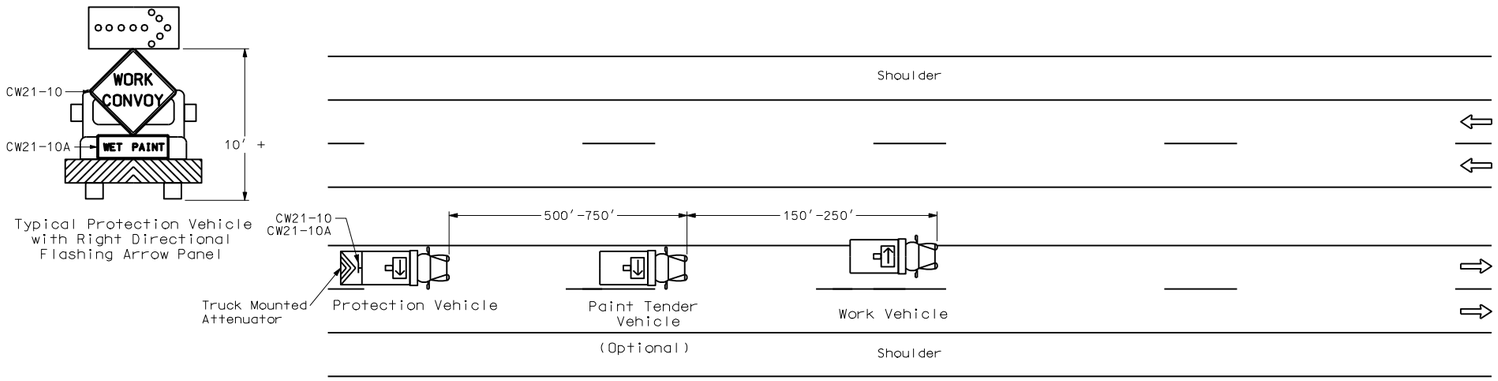

TCP
(3-1a)
Undivided Multi lane Roadway

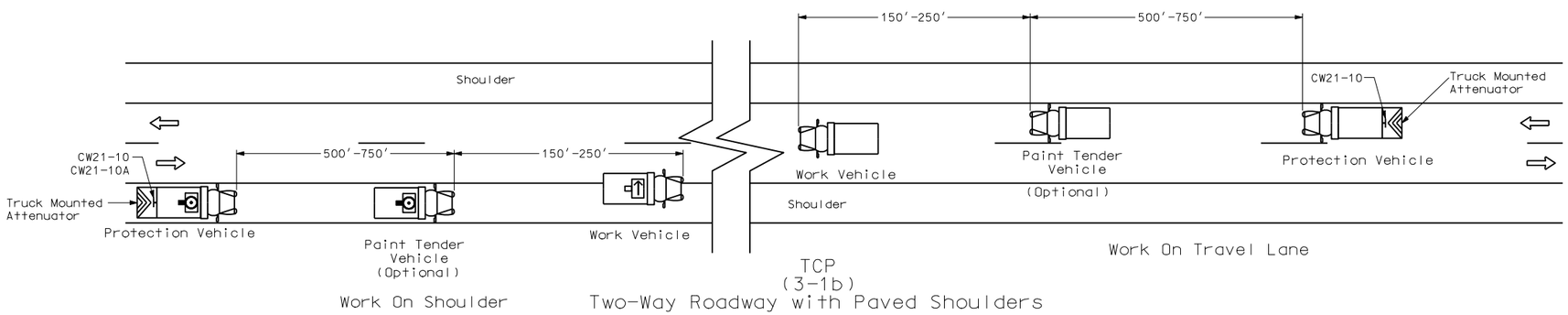

TCP
(3-1b)
Two-Way Roadway with Paved Shoulders

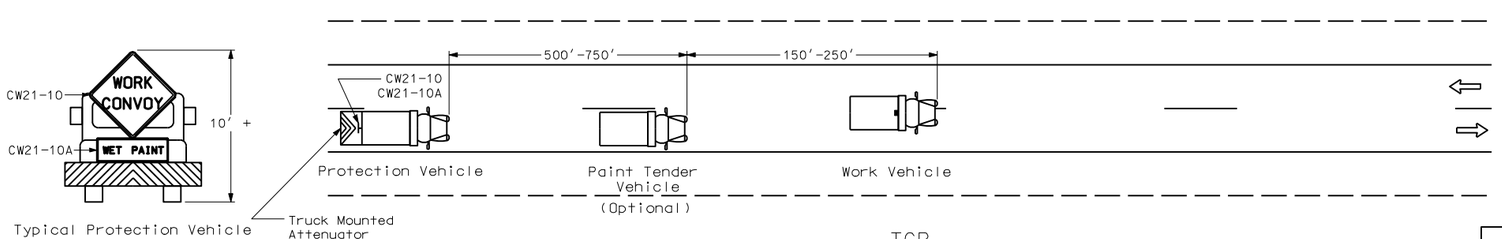

TCP
(3-1c)
Two-Way Roadway without Paved Shoulders

Notes

1. If the contractor chooses to place more vehicles in the convoy than are shown, these vehicles shall have the truck mounted attenuator and shall be at the contractors expense.
2. All traffic control devices shall be in accordance with the "Manual on Uniform Traffic Control Devices" (MUTCD), latest edition.
3. The use of yellow rotating beacons or strobe lights on vehicles is required unless otherwise stated elsewhere in the plans.
4. Flashing arrow panels shall be Type B or Type C. The panel operation shall be controlled from inside the vehicle.
5. Each vehicle shall have two-way radio communication capability.
6. When work convoys must change lanes, the protection vehicle should change lanes first to shadow other convoy vehicles.
7. Vehicle spacing between the protection vehicle and paint tender vehicle will vary depending on sight distance restrictions. Motorists approaching the work convoy should be able to see the protection vehicle in time to slow down and/or change lanes as they approach the trail vehicle.
8. Sign Colors
   Letters = Black
   Border = Black
   Background = Orange

Sign Details

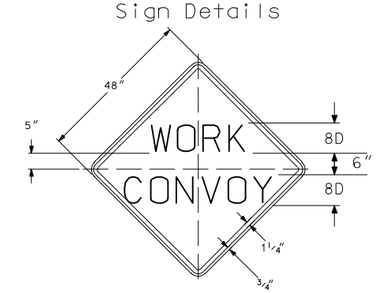

CW21-10

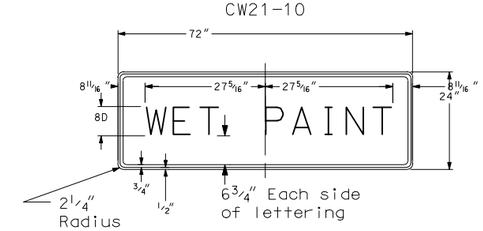

CW21-10A

KEY

- Truck mounted attenuator
- Flashing arrow panels:
  - Right directional
  - Left directional
  - Double arrow directional
  - Caution Mode

NORTH DAKOTA DEPARTMENT OF TRANSPORTATION	
01-22-92	
REVISIONS	
DATE	CHANGE
02-24-93	General
03-15-95	General
06-21-95	Remove caution mode
10-01-99	General Revisions
07-25-00	General Revisions
12-01-04	PE Stamp added

This document was originally issued and sealed by MARK S GAYDOS, Registration Number PE-4518, on 12/01/04 and the original document is stored at the North Dakota Department of Transportation

TRAFFIC CONTROL FOR MOBILE OPERATIONS

D-704-28

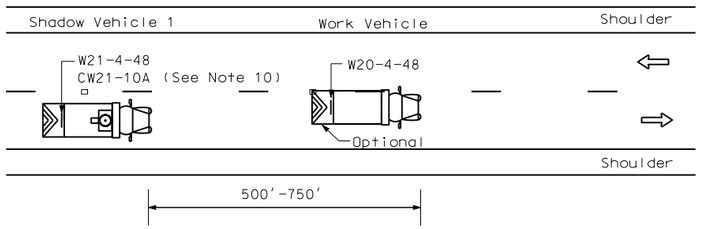

Two Lane Highway
(Work on Travel Lane)

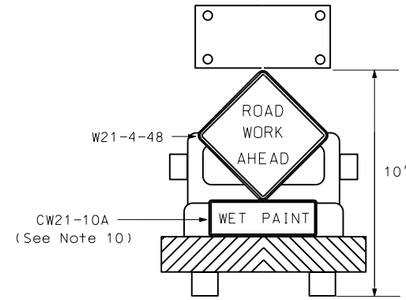

Typical Shadow Vehicle 1
Two Lane Highways

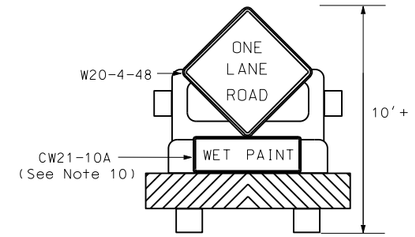

Work Vehicle
Two Lane Highways

Notes

1. If the contractor chooses to place more vehicles in the convoy than are shown, these vehicles shall have the truck mounted attenuator and shall be at the contractors expense.
2. All traffic control devices shall be in accordance with the "Manual on Uniform Traffic Control Devices" (MUTCD), latest edition.
3. Shadow and work vehicles shall display yellow rotating beacons or strobe lights.
4. Flashing arrow panels shall be Type B. The panel operation shall be controlled from inside the vehicle.
5. Each vehicle shall have two-way radio communication capability.
6. When work convoys must change lanes, the shadow vehicle should change lanes first to shadow other convoy vehicles.
7. Vehicle spacing between shadow vehicle 1 and shadow vehicle 2 will vary depending on sight distance restrictions. Motorists approaching the work convoy should be able to see the trail vehicle in time to slow down and/or change lanes as they approach the shadow vehicle.
8. Sign Colors
   Letters = Black
   Border = Black
   Background = Orange
9. Shadow vehicle 2 may be used as the paint tender vehicle.
10. Sign CW21-10A shall only be used during a painting operation.
11. On two lane - two way roadways, the work and shadow vehicles should pull over periodically to allow motor vehicle traffic to pass.

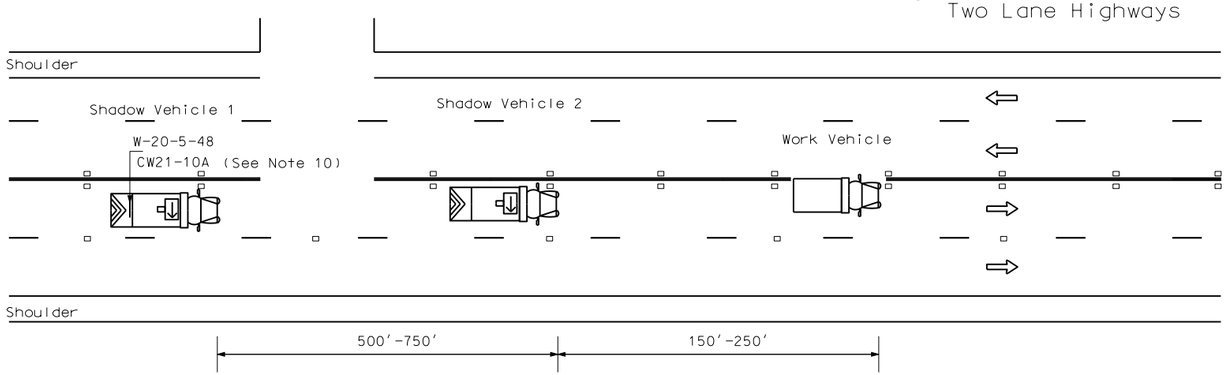

Undivided Multi lane Highway

Sign Details

W20-5-48

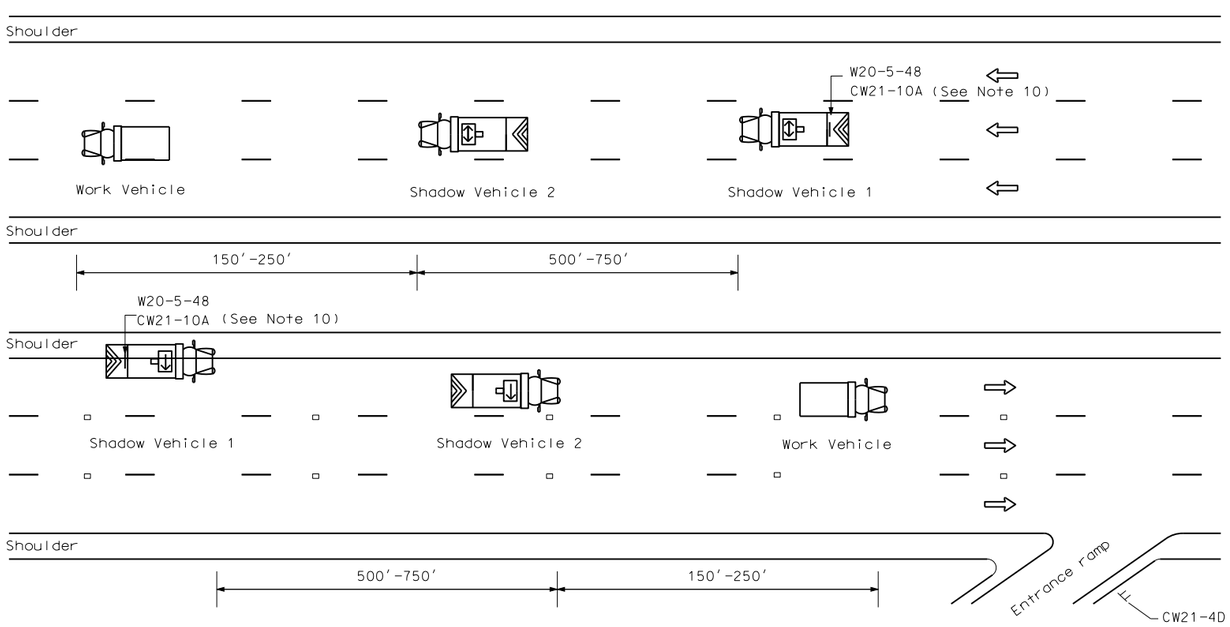

Divided Multi lane Highway

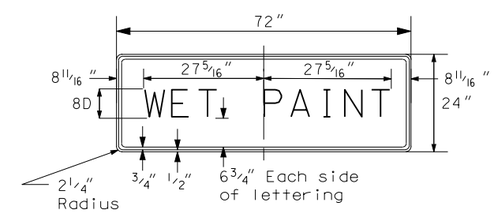

CW21-10A

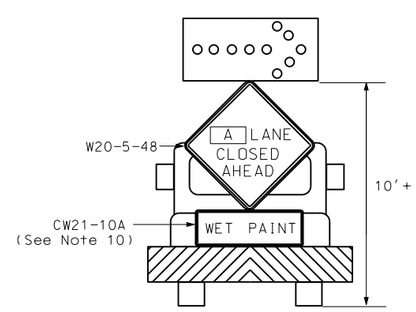

Typical Shadow Vehicle 1 & 2
Multi Lane Highways

KEY

A = Left Right Center

- Truck mounted attenuator
- Flashing arrow panels:
  - Right directional
  - Left directional
  - Double arrow directional
  - Caution Mode

NORTH DAKOTA DEPARTMENT OF TRANSPORTATION	
01-22-92	
REVISIONS	
DATE	CHANGE
02-24-93	General
06-21-95	Remove arrow panels
06-04-99	W21-4-48 sign
10-01-99	General revisions
07-25-00	General revisions
05-24-02	Major revisions
12-01-04	PE Stamp added

This document was originally issued and sealed by MARK S. GAYDOS Registration Number PE- 4518, on 12/01/04 and the original document is stored at the North Dakota Department of Transportation

PORTABLE SIGN SUPPORT ASSEMBLY

D-704-50

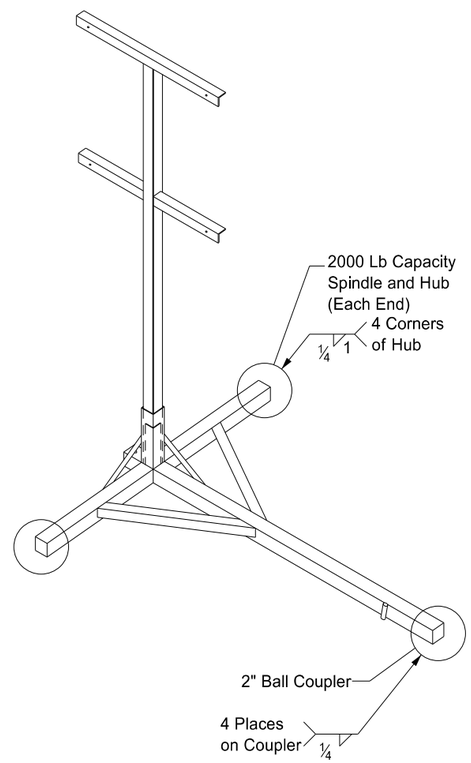

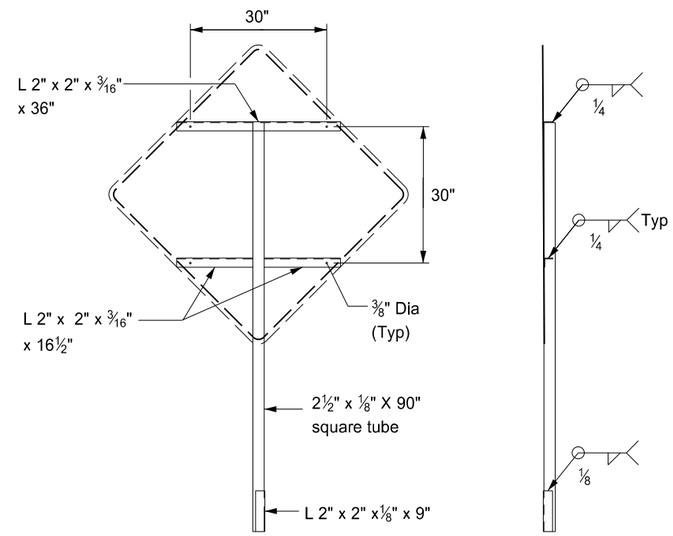

FRONT

RIGHT

SIGN SUPPORT

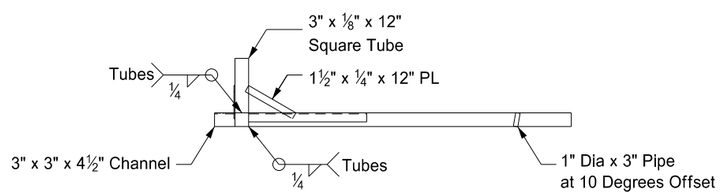

FRONT

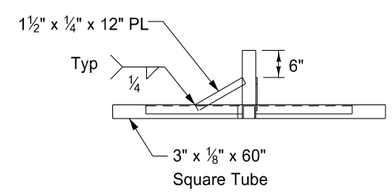

RIGHT

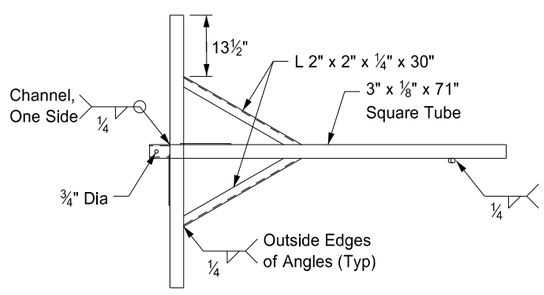

TOP

TRAILER

Notes:

1. The maximum weight of the assembly is 250 pounds.
2. Use a 14" wheel and tire.
3. Automotive and equipment axle assemblies may not be used for trailer-mounted sign supports.
4. Other NCHRP 350 crash tested assemblies are acceptable.

NORTH DAKOTA DEPARTMENT OF TRANSPORTATION	
11-23-10	
REVISIONS	
DATE	CHANGE

This document was originally issued and sealed by Roger Weigel Registration Number PE- 2930 , on 11/23/10 and the original document is stored at the North Dakota Department of Transportation

Pavement Marking Message Details

D-762-1

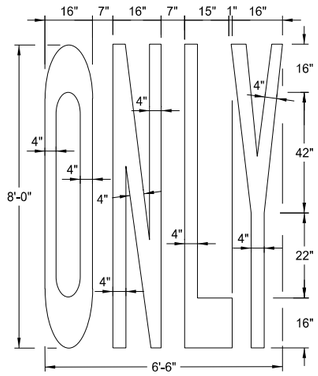

22 S. F.

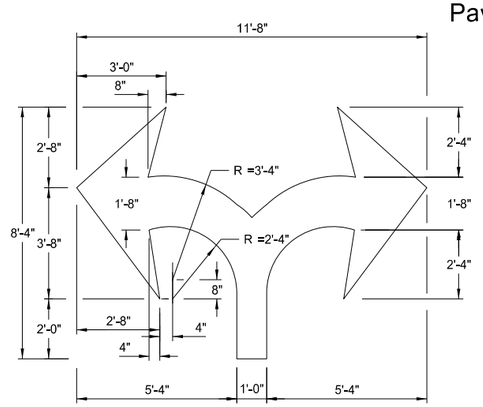

29 S. F.

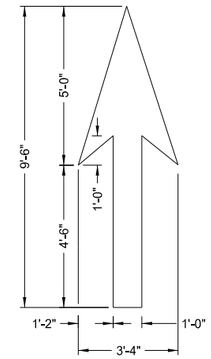

12 S. F.

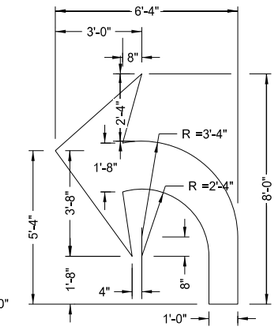

16 S. F.

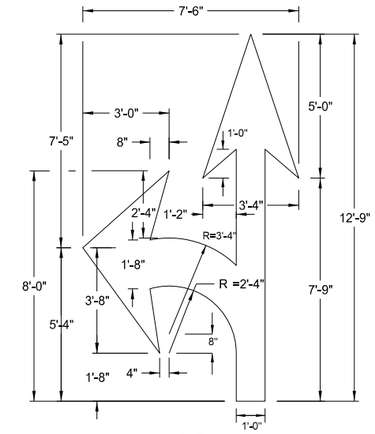

27 S. F.

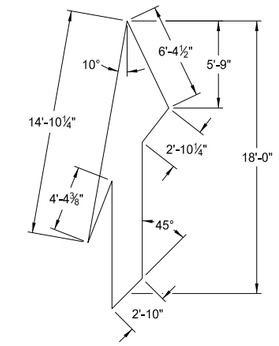

41 S. F.

Note:
The merge arrow shall be rotated 20° from the edge of the roadway.

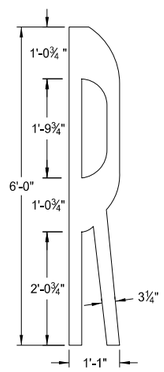

4 S. F.

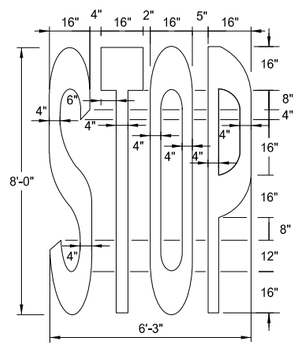

22 S. F.

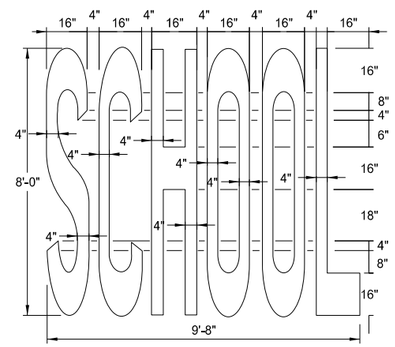

34.5 S. F.

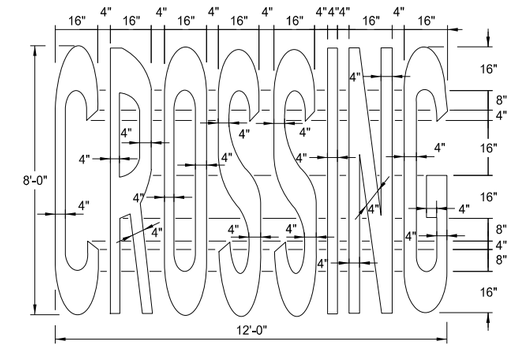

46 S. F.

Speed Limit	Chevron Width	Chevron Spacing 45° to Traffic
0-25 mph	8"	5'
30-40 mph	8"	15'
45 mph and above	12"	25'

Chevron Crosshatching Table

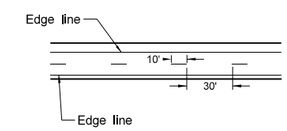

Centerline Pavement Marking Skip Spacing Detail

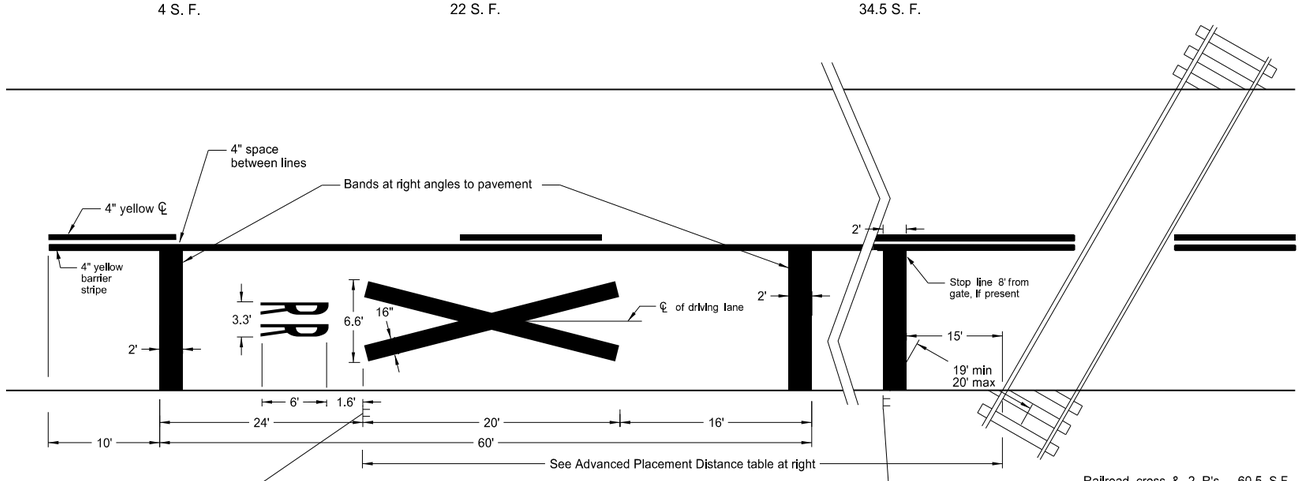

Railroad cross & 2 R's 60.5 S.F.
3 Bands (12' lane) 72 S.F.

W10-1

See Standard Drawing D-754-81

Notes:
A three lane roadway should be marked with a centerline for two-lane approach operation on the approach to a crossing. On multi-lane roads, the transverse bands should extend across all approach lanes, and individual R X R symbols should be used in each approach lane.

See plans for correct message. All pavement markings shall be white unless noted otherwise.

R15-1

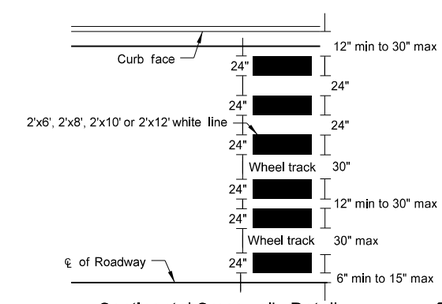

Continental Crosswalk Detail

Advance Placement Distance for Railroad Warning Signs	
Posted or 85th Percentile Speed	Advance Distance
20 mph	min. 100 ft
25 mph	min. 100 ft
30 mph	min. 100 ft
35 mph	min. 100 ft
40 mph	125 ft
45 mph	175 ft
50 mph	250 ft
55 mph	325 ft
60 mph	400 ft
65 mph	475 ft
70 mph	550 ft

NORTH DAKOTA DEPARTMENT OF TRANSPORTATION

12-6-11

REVISIONS

DATE	CHANGE

This document was originally issued and sealed by Roger Weigel, Registration Number PE- 2930, on 12/06/11 and the original document is stored at the North Dakota Department of Transportation

PAVEMENT MARKING FOR STANDARD 90° FLARED INTERSECTION

D-762-3

NOTES: The barrier lines have variable distances dependent on the speed limit. The length for the barrier lines shall be obtained from the table which is based on the stopping sight distance. The message STOP and stop line may be placed on the pavement for additional emphasis, especially when the stop sign is a considerable distance from where the stop is intended or required to be made. Diagonal cross hatching in islands is optional.

Length of Barrier Line									
Speed Limit	30	35	40	45	50	55	60	65	70
Min. Length	200'	250'	305'	360'	425'	495'	570'	645'	730'

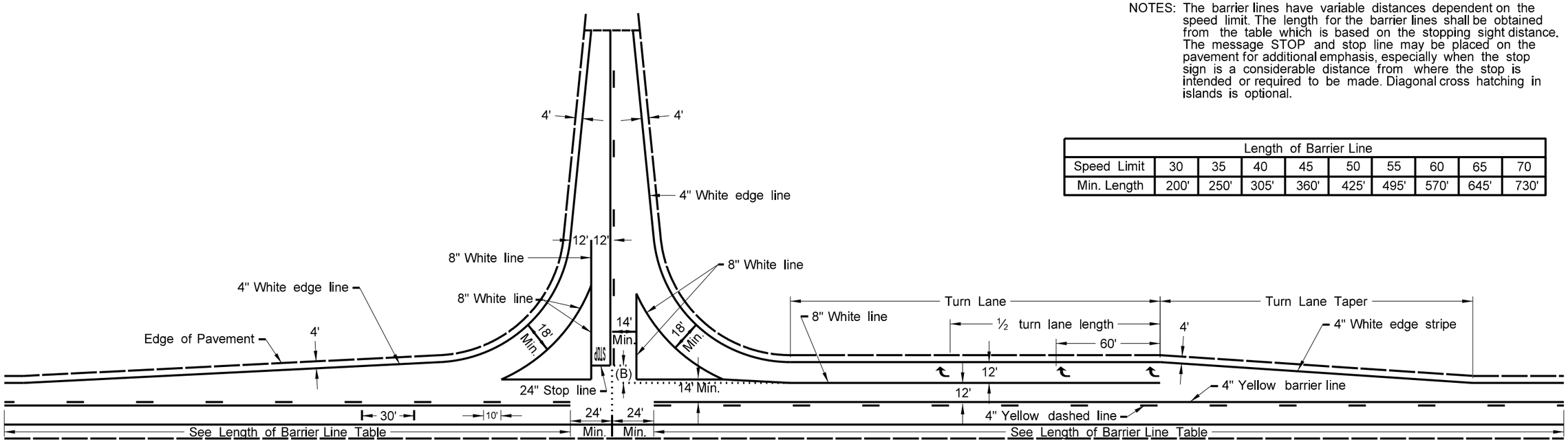

Type B
90° Flared Intersection with Turn Lane

(B) = 7.5 ft. minimum, 15 ft. maximum from the nearest edge of the intersecting traveled way.

Legend
— 4" Line
— 8" Line
— 24" Line

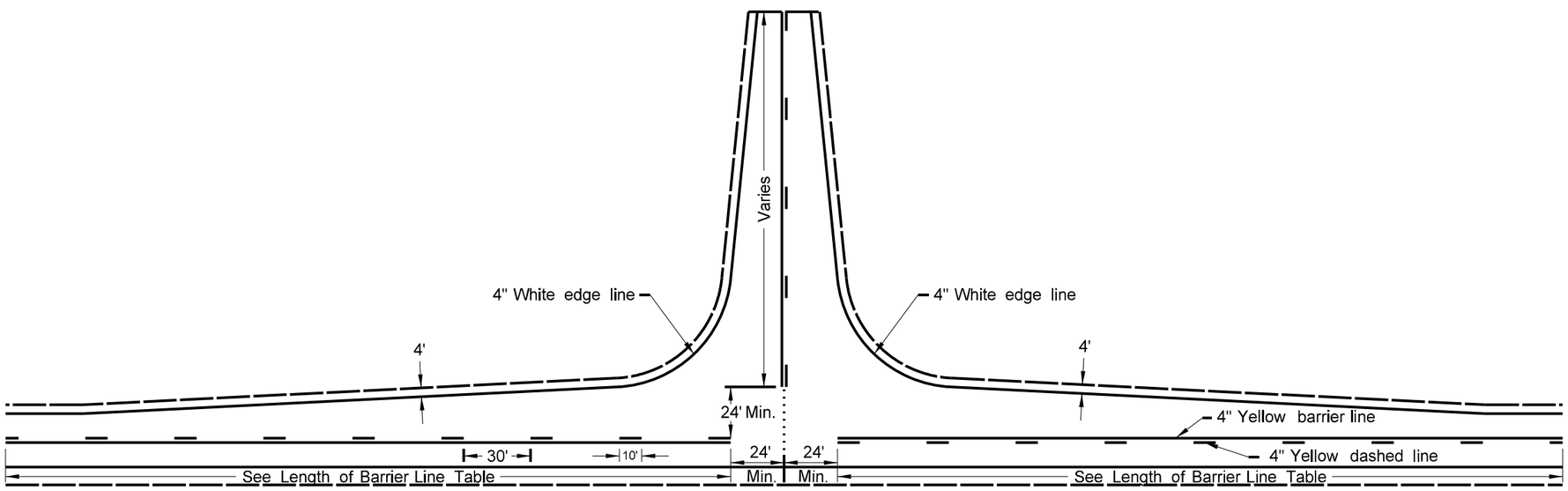

Type A
90° Flared Intersection

NORTH DAKOTA DEPARTMENT OF TRANSPORTATION	
6-9-09	
REVISIONS	
DATE	CHANGE
9-24-09	Barrier Stripe Correction
9-21-11	Revised Turn Lane Markings

This document was originally issued and sealed by Roger Weigel Registration Number PE- 2930 , on 9/21/11 and the original document is stored at the North Dakota Department of Transportation

PAVEMENT MARKING

D-762-4

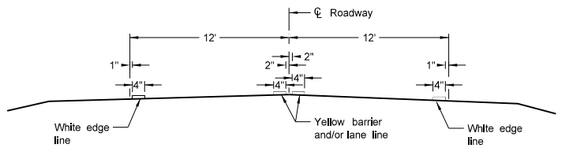

Two Lane Two Way
RURAL ROADWAY

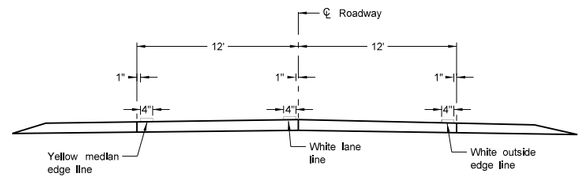

Two Lane Roadway
INTERSTATE HIGHWAY
Concrete Section

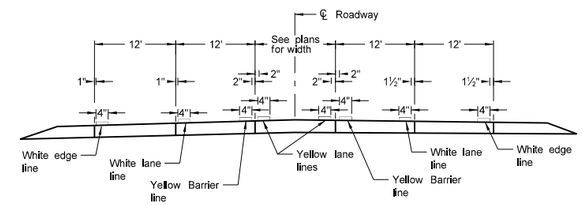

RURAL FIVE LANE ROADWAY
Concrete Section

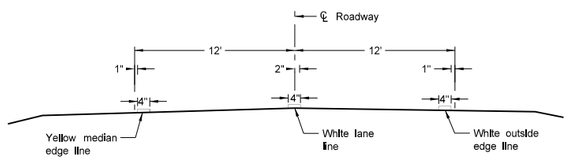

Two Lane Divided
Rural Roadway
PRIMARY HIGHWAY
Asphalt Section

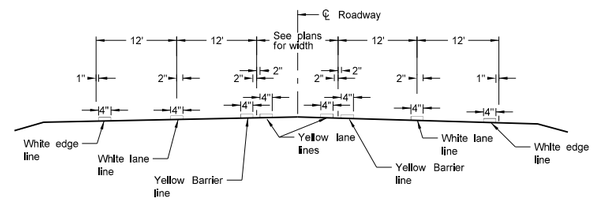

RURAL FIVE LANE ROADWAY
Asphalt Section

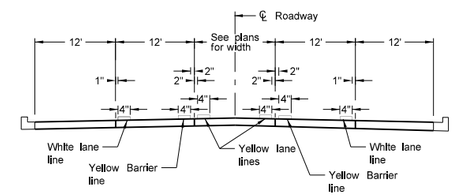

URBAN FIVE LANE SECTION
Concrete Section

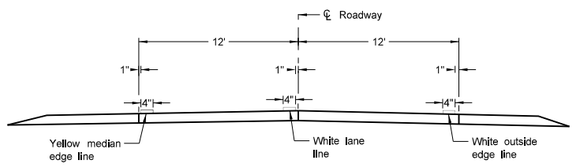

Two Lane Roadway
PRIMARY HIGHWAY
Concrete Section

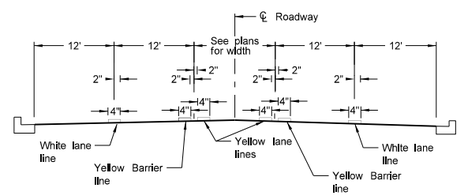

URBAN FIVE LANE SECTION
Asphalt Section

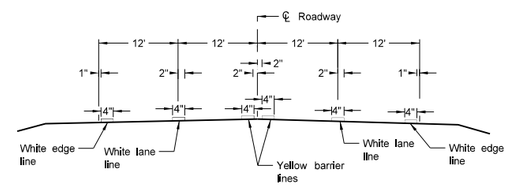

RURAL FOUR LANE ROADWAY
Asphalt Section

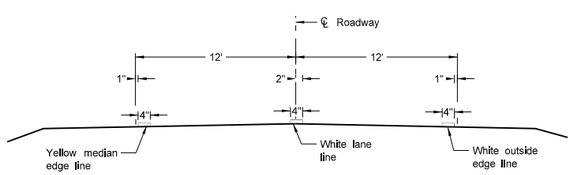

Two Lane Roadway
INTERSTATE HIGHWAY
Asphalt Section

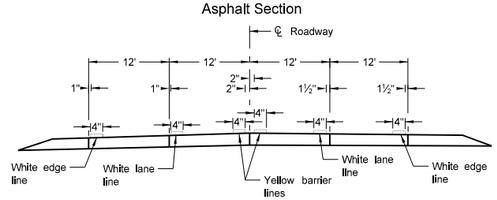

RURAL FOUR LANE ROADWAY
Concrete Section

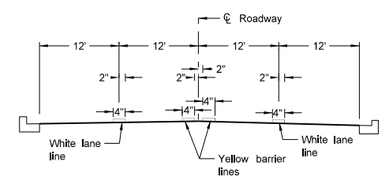

URBAN FOUR LANE SECTION
Asphalt Section

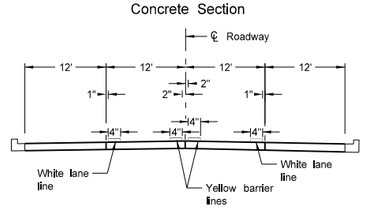

URBAN FOUR LANE SECTION
Concrete Section

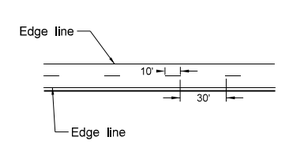

CENTERLINE PAVEMENT MARKING SKIP SPACING DETAIL

NOTES:

1. Edge lines shall be continued through private drives and field drives and broken for intersections.

NORTH DAKOTA DEPARTMENT OF TRANSPORTATION	
12-1-10	
REVISIONS	
DATE	CHANGE

This document was originally issued and sealed by Roger Weigel, Registration Number PE- 2930, on 12-1-10 and the original document is stored at the North Dakota Department of Transportation

SHORT-TERM PAVEMENT MARKING

D-762-6

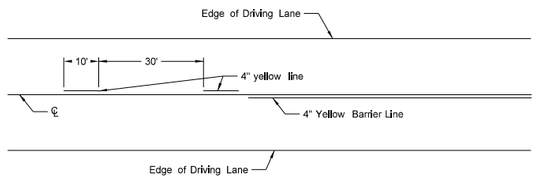

Painted or Tape Lines

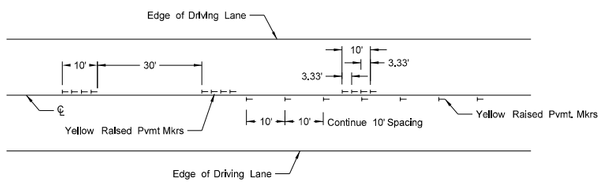

Raised Pavement Markers

TWO-LANE TWO-WAY ROADWAY

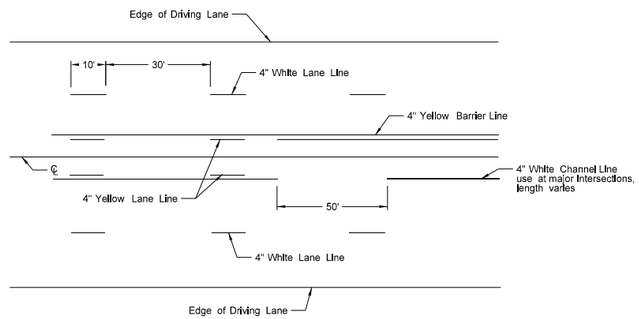

Painted or Tape Lines

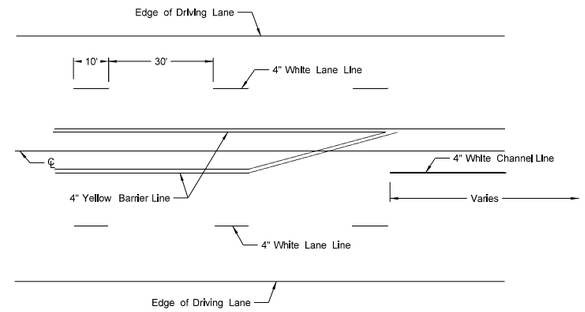

Painted or Tape Lines

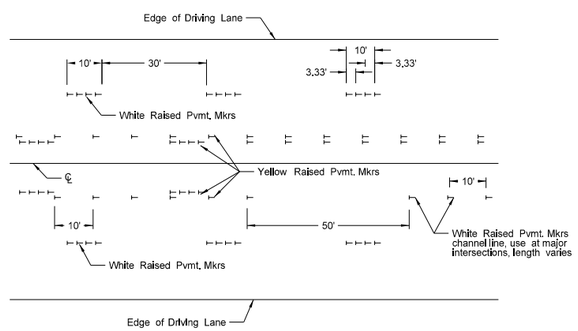

Raised Pavement Markers

FIVE LANE ROADWAY TWO WAY LEFT TURN

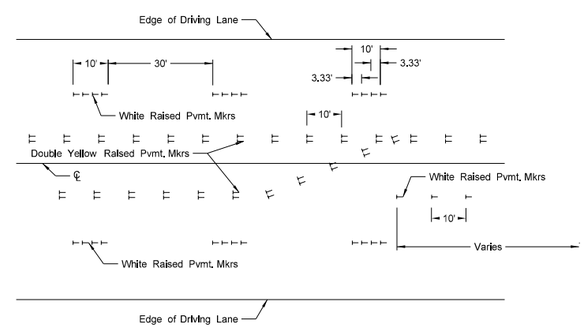

Raised Pavement Markers

FIVE LANE ROADWAY WITH MARKED ISLANDS

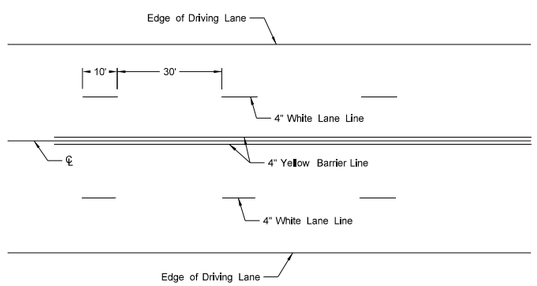

Painted or Tape Lines

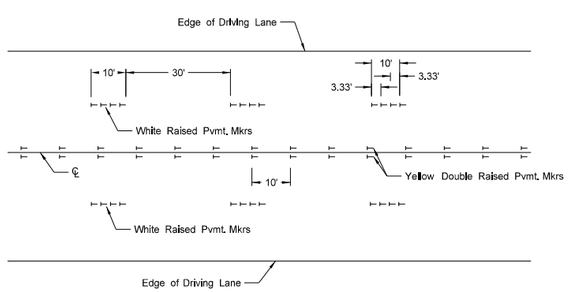

Raised Pavement Markers

FOUR LANE ROADWAY

NOTES:

1. Two-lane two-way roadways shall have no passing zones placed as shown. No passing zone signs may be placed in lieu of short term no passing zone pavement markings. These signs will be allowed to remain in place for three days, at which time the short term no passing zone pavement marking shall be placed.

2. Short term center line stripe (paint) on top lift shall be carefully placed with exact spacing so that the permanent stripe will match when applied.

3. Raised markers and tape markings shall be removed after permanent pavement marking has been installed. Removed markings shall become the property of the contractor.

NORTH DAKOTA DEPARTMENT OF TRANSPORTATION	
12-1-10	
REVISIONS	
DATE	CHANGE

This document was originally issued and sealed by Roger Weigel, Registration Number PE- 2930, on 12-1-10 and the original document is stored at the North Dakota Department of Transportation