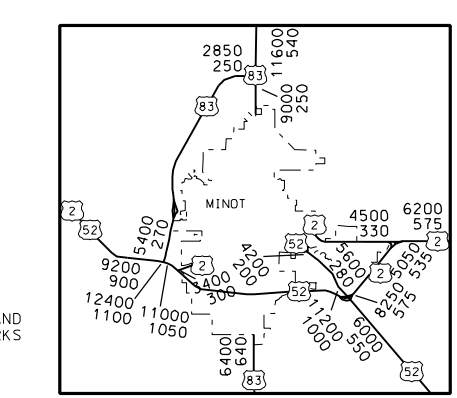
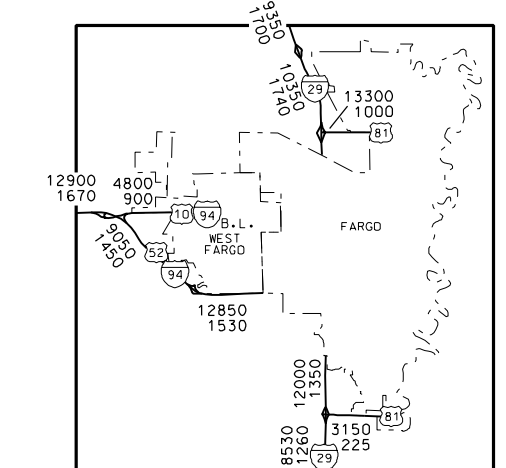


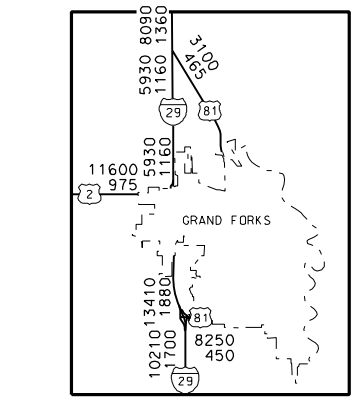
MANDAN AND BISMARCK



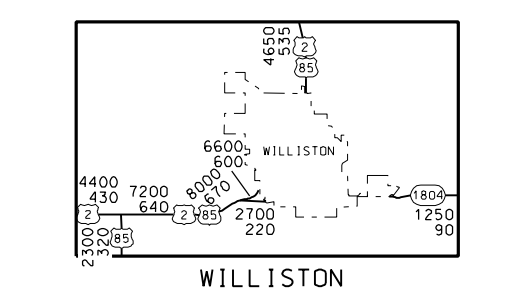
MINOT



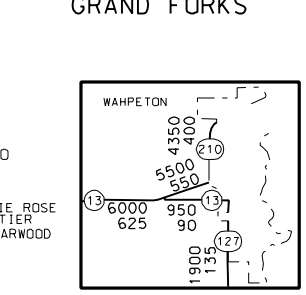
WEST FARGO AND FARGO



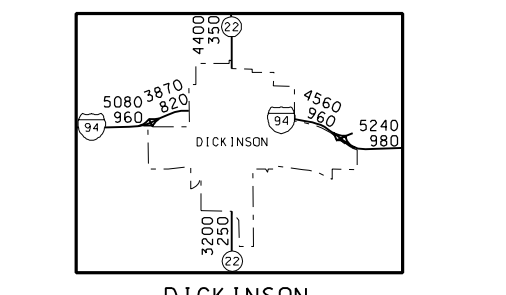
GRAND FORKS



WILLISTON



WAPETON

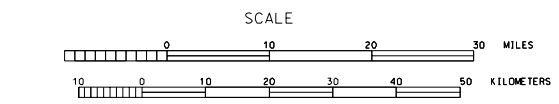


DICKINSON

1998
TRAFFIC VOLUME MAP
STATE OF
NORTH DAKOTA

PREPARED BY THE
NORTH DAKOTA DEPARTMENT OF TRANSPORTATION
PLANNING AND PROGRAMMING DIVISION

IN COOPERATION WITH THE
U.S. DEPARTMENT OF TRANSPORTATION
FEDERAL HIGHWAY ADMINISTRATION



TRAFFIC LEGEND
AADT (Average Annual Daily Traffic) - 2500
COMMERCIAL TRUCK TRAFFIC - 150
THE TRAFFIC FIGURES ARE THE TOTAL AT THE
CLOSEST HIGHWAY INTERSECTION OR TOWN.

LEGEND
STATE LINE - ———
COUNTY LINE - - - - -
STATE CAPITAL - *
COUNTY SEAT - •
INCORPORATED CITY - •
INTERSTATE NUMBERED HIGHWAY - I-
US NUMBERED HIGHWAY - #
STATE HIGHWAY SYSTEM - S
CONTINUOUS COUNT LOCATION - ▲

CAD MAP PRODUCED BY THE CARTOGRAPHY SECTION
PLANNING AND PROGRAMMING DIV. NDDOT

COPIES OF THIS MAP ARE AVAILABLE FOR PUBLIC USE AT A NOMINAL COST FROM:
ADDRESS: MAP SALES, NDDOT, 608 E. BLVD. AVE., BISMARCK, N.D. 58505-0700.
website: <http://www.state.nd.us/dot/>