AUTOMATIC TRAFFIC DATA

January 2022

Prepared by
NORTH DAKOTA DEPARTMENT OF TRANSPORTATION
BISMARCK, NORTH DAKOTA
www.dot.nd.gov

DIRECTOR
William T. Panos

PLANNING AND ASSET MANAGEMENT DIVISION
Scott D. Zainhofsky, P. E., Director

Principal Author
Nickie Reis, Traffic Data Section

CONTENTS

The Fast Lane

Part 1 - ALL TRAFFIC

1. ATR Locations
2. ATR Locations Map
3. WIM Locations Map
4. Average Daily Traffic Graph
5. Average Daily Traffic Year to Date Graph
6. ADT and Percent Change by Functional Class
7. ADT and Percent Change by Station

Part 2 -TRUCK TRAFFIC

1. ATR Locations
2. Average Daily Traffic Graph – Trucks
3. Average Daily Traffic Year to Date Graph – Trucks
4. ADT and Percent Change by Functional Class
5. ADT and Percent Change by Station

More detailed information is available and can be obtained by contacting Nickie Reis, Traffic Data Section of the Planning and Asset Management Division of the North Dakota Department of Transportation, 608 East Boulevard Ave, Bismarck, ND 58505, (701)328-3458 or nreis@nd.gov

The Fast Lane

(When you just don't have time for the whole report)
January 2022

In the following observations, when I talk about increases and decreases, I am referring to how the numbers compared to the same month one year before. For example: January 2022 versus January 2021. We are now breaking this report down into two parts: Part 1 gives overall information about all the vehicles passing the recording devices and Part 2 deals only with truck traffic.

Part 1 – ALL TRAFFIC

Graph

When we total all the traffic at all the ATRs, we see a graphic depiction of how this year's traffic compares to last year's. For this month, the traffic is 2.2 % lower than it was last January.

Functional Class Groups

When we break the state's highways down into the various classes of highways, we see some interesting facts. Let's look at the following functional classes:

- **Urban Interstate 94 –** decreased 2.2 %
- **Rural Interstate 94 –** decreased 4.5 %
- **Urban Interstate 29 (this group is comprised of only one station) –** increased 0.4 %
- **Rural Interstate 29 –** decreased 5.0 %
- **Rural Principal Arterial –** decreased 2.0 %
- **Rural Minor Arterial –** decreased 1.7 %
- **Rural Major Collector – State –** decreased 1.4 %
- **Rural Major Collector – County –** decreased 7.4 %
- **Urban Principal Arterial –** decreased 1.5 %
- **Urban Minor Arterial –** decreased 0.6 %
- **Urban Collector & Local Urban (this group is comprised of only one station) -** decreased 5.3 %

Individual Stations

Compared to last January, 18 of the 81 stations showed an increase. Of the remaining 63 stations, 63 decreased and 0 had no change.

Part 2 – TRUCK TRAFFIC

Graph

When we total just the truck traffic at all the ATRs, we see a graphic depiction of how this year's traffic compares to last year's. For this month, truck traffic is 1.3 % higher than it was last January.

Functional Class Groups

- **Urban Interstate –** increased 0.1 %
- **Rural Interstate –** decreased 4.2 %
- **Rural Principal Arterial –** increased 5.2 %
- **Rural Minor Arterial –** increased 8.6 %
- **Rural Major Collector – State –** increased 2.0 %
- **Rural Major Collector – County –** decreased 11.0 %
- **Urban Principal Arterial –** decreased 1.6 %

Individual Stations

Of the 73 stations that could be used to compare trucks, 26 increased from January 2021. Of the remaining 47 stations, 47 decreased and 0 did not change. The western 1/3 saw 44% of its stations decrease compared to 90% in the eastern 1/3 & 74% in the central 1/3.

PART 1

ALL TRAFFIC

NORTH DAKOTA DEPARTMENT OF TRANSPORTATION
ATR LOCATIONS

STATION	NAME	HIGHWAY	REF POINT	OFF SET	TYPE	LOCATION
URBAN INTERSTATE 94						
217	FARGO (U)	94	352.000	0.3327	Class	RED RIVER BRIDGE
283	BISMARCK (U)	94	158.000	0.8538	Class	0.4 MILES WEST OF US 83 INT.
RURAL INTERSTATE 94						
207	MEDINA	94	231.000	0.2923	Class	0.9 MILES EAST OF MEDINA
223	NEW SALEM	94	126.000	0.8803	Class	0.8 MILES WEST OF ND 31 INT.
245	TOWER CITY	94	312.000	0.5100	Class	2.3 MILES WEST OF BUFFALO INT.
279	PAINTED CANYON	94	34.000	0.6637	Class	7.8 MILES WEST OF US 85 INT.
URBAN INTERSTATE 29						
235	FARGO (U)	29	66.255	0.5725	Class	NORTH OF 12TH AVE.
RURAL INTERSTATE 29						
211	BUXTON	29	112.000	0.8614	Class	4.0 MILES NORTH OF MAYVILLE INT.
243	BOWESMONT	29	196.014	0.5726	Class	0.5 MILES NORTH OF BOWESMONT
265	MOORETON	29	25.000	0.0149	Class	2.5 MILES NORTH OF ND 13
285	DAVENPORT	29	55.000	0.4798	Class	1.3 MILES NORTH OF DAVENPORT INT
RURAL PRINCIPAL ARTERIAL						
201	RAY	2	51.000	0.2986	Class	2.1 MILES WEST OF RAY
203	MAX	83	168.000	0.9400	Class	3.3 MILES SOUTH OF ND 53
205	GWINNER	13	337.000	0.2241	Class	2.1 MILES WEST OF ND 32
215	JAMESTOWN	52	259.000	0.5408	Class	2.5 MILES NORTH OF JAMESTOWN
219	MANDAN	6	55.000	0.8718	Class	11.0 MILES SOUTH OF MANDAN
221	FAIRFIELD	85	80.000	0.8850	Class	5.1 MILES NORTH OF I-94
229	COOPERSTOWN	200	345.000	0.2602	Class	4.0 MILES EAST OF COOPERSTOWN
233	FOXHOLM	52	78.000	0.2600	Class	1.5 MILES SOUTHEAST OF FOXHOLM
237	NEKOMA	1	205.000	0.2195	Class	8.5 MILES SOUTH LANGDON
239	NEW TOWN	23	42.000	0.8986	Class	4.7 MILES EAST OF ND 22
241	BOTTINEAU	5	173.000	0.9523	Class	0.2 MILES WEST OF ND 14
251	HAGUE	83	1.000	0.1144	Class	1.1 MILES NORTH OF SOUTH DAKOTA LINE
253	RUGBY	2	207.000	0.3265	Class	3.5 MILES WEST OF ND 3
255	CROSBY	5	28.000	0.7521	Class	6.0 MILES WEST OF CROSBY
257	WILLISTON	2	2.000	0.3979	Class	2.4 MILES EAST OF MONTANA LINE
261	CARRINGTON	281	117.000	0.9013	Class	5.5 MILES NORTH OF JUNCTION WITH HWY 200
271	GOLDEN VALLEY	200	131.000	0.0000	Class	0.7 MILES EAST OF GOLDEN VALLEY
273	NEW LEIPZIG	21	67.000	0.5500	Class	2.1 MILES WEST OF ND 49
281	SAWYER	52	102.000	0.7136	Class	WEST OF SAWYER
297	WILLISTON_NW	85	193.000	0.7000	Class	NW WILLISTON TRUCK RELIEVER ROUTE
299	KILLDEER200W	200	88.000	0.5200	Class	6.7 MILES WEST OF JCT. ND 22 AND ND 200
303	MICHIGAN	2	296.000	0.6500	Class	4.0 MILES EAST OF ND 1
307	WASHBURN	83	130.000	0.7300	Class	NORTH OF WASHBURN
309	NEWTOWN_EAST	23	58.000	0.7000	Class	8.4 MILES EAST OF NEW TOWN
311	WILLISTON_2N	2	27.000	0.6300	Class	5.2 MILES NORTH OF WILLISTON
315	RYDER_E23___	23	102.000	0.2000	Class	3.3 MILES WEST OF THE JUNCTION WITH US 83
337	BLAISDELL_E2	2	107.000	0.1000	Class	1.0 MILES EAST OF BLAISDELL
339	GRASSY_BUTTE	85	113.000	0.8500	Class	1.3 MILES NORTH OF GRASSY BUTTE
341	ALEXANDER85W	85	162.000	0.2080	Class	1/2 MILE W OF ALEXANDER
343	WATFORD_E23_	23	10.000	0.7000	Class	9.1 MILES EAST OF WATFORD CITY
345	WILLIAMS_N85	85	205.000	0.4800	Class	15.4 MILES NORTH OF WILLISTON
349	BEULAH_S49__	49	91.000	0.7700	Class	10.5 MILES SOUTH OF BEULAH
351	COLUMBUS_W5	5	52.000	0.2000	Class	3.2 MILES EAST OF NOONAN
353	GRANVILLE_E2	2	177.000	0.7600	Class	8.3 MILES EAST OF GRANVILLE
355	MOHALL_W5___	5	121.000	0.9700	Class	3.6 MILES WEST OF MOHALL
419	EMERADO_W2	2	340.000	0.5000	Class	2.5 MILES WEST OF EMERADO
423	HARVEY_N3___	3	165.000	0.5600	Class	5.6 MILES NORTH OF HARVEY
429	LAKOTA_S1___	1	160.000	0.3800	Class	1.6 MILES SOUTH OF LAKOTA
447	DUNSEITH_E__	281	250.000	0.2700	Class	2.95 MILES EAST OF DUNSEITH

NORTH DAKOTA DEPARTMENT OF TRANSPORTATION
ATR LOCATIONS

STATION	NAME	HIGHWAY	REF POINT	OFF SET	TYPE	LOCATION
RURAL PRINCIPAL ARTERIAL						
449	SHEYENNE_N__	281	141.000	0.4800	Class	2.5 MILES NORTH OF SHEYENNE
RURAL MINOR ARTERIAL						
231	GRAFTON	17	122.000	0.1293	Class	5.5 MILES WEST OF GRAFTON
247	COURTENAY	20	20.000	0.4196	Class	1.8 MILES SOUTH OF ND 9
249	GARRISON	37	54.000	0.9548	Class	1.0 MILES WEST OF GARRISON
275	HANNOVER	31	97.000	0.0758	Class	1.2 MILES NORTH OF HANNOVER
289	MANNING	22	81.000	0.5055	Class	SOUTH OF MANNING
291	MARMARTH	12	4.000	0.8670	Class	1.0 MILE WEST OF MARMARTH
293	KILLDEER	22	112.000	0.1350	Class	5.9 MILES NORTH OF KILLDEER
295	NECHE	18	239.000	0.3300	Class	1.2 MILES SOUTH OF NECHE
373	DICKINSON22S	22	57.000	0.2400	Class	11.4 MILES SOUTH OF DICKINSON
453	OAKES_S1____	1	13.000	0.3500	Class	3.0 MILES SOUTH OF OAKES
461	THOMPSON_W15	15	129.000	0.0000	Class	3.4 MILES WEST OF THOMPSON
727	ENDERLIN_E46	46	84.000	0.2000	Class	EAST EDGE OF ENDERLIN
759	WILTON_E36__	36	2.000	0.2600	Class	2.3 MILES SE OF WILTON
RURAL MAJOR COLLECTOR-STATE						
267	TRENTON	1804	329.000	0.8846	Class	1.5 MILES NORTHEAST OF TRENTON
493	ST_THOMAS_W_	66	117.000	0.4000	Class	5.7 MILES WEST OF ST. THOMAS
783	KULM_S56____	56	14.000	0.5800	Class	4.7 MILES SOUTH OF KULM
RURAL MAJOR COLLECTOR-COUNTY						
101	MINOT55ST_NE	5145 C	0.000	0.3000	Class	CMC 5145 - 0.3 MILES NORTH OF US2
103	MINOT46AV_NE	5138 C	8.000	0.2000	Class	CMC 5138 - 2.1 MILES EAST OF US 83
225	STERLING	836 C	14.000	0.2100	Class	CMC 0836 - 1.9 MILES WEST OF US 83
259	AYR				Volume	CMC 0918 - 12.0 MILES EAST OF AYR
277	REGENT				Volume	CMC 2117 - 2.0 MILES NORTH OF ND 21
URBAN PRINCIPAL ARTERIAL						
287	GRAND FORKS	81 B	942.000	0.4092	Class	S. WASHINGTON BETWEEN 24 AND 28 AVE. S.
501	FARGO (U)	81 B	925.000	0.3888	Volume	UNIVERSITY AVE. BET 15 AND 15 1/2 AVE.
503	BISMARCK (U)	810	5.000	0.5750	Class	BIS. EXPWY. SOUTH OF E. MAIN STREET
513	WFARGO_MAIN_ (U)	10 B	933.000	0.4400	Class	MAIN ST. WEST OF 15TH ST NW
603	WILLISTON (U)	2 B	900.000	0.6627	Volume	2ND ST. WEST OF 14TH AVE. WEST
605	MANDAN (U)	94 B	917.043	0.0939	Volume	EAST MAIN ST. WEST OF TWIN CITY DRIVE
URBAN MINOR ARTERIAL						
607	DICKINSON (U)				Volume	9TH ST. EAST BET. 2ND AVE. & 3RD AVE. EAST
611	MINOT (U)				Volume	UNIVERSITY AVE. BET 12TH ST. & 13TH ST. NW.
URBAN COLLECTOR AND LOCAL URBAN						
609	MINOT (U)				Volume	16TH AVE BET. 12TH ST SW. & 17TH AVE. SW.

Automatic Traffic Recorder (ATR) Locations

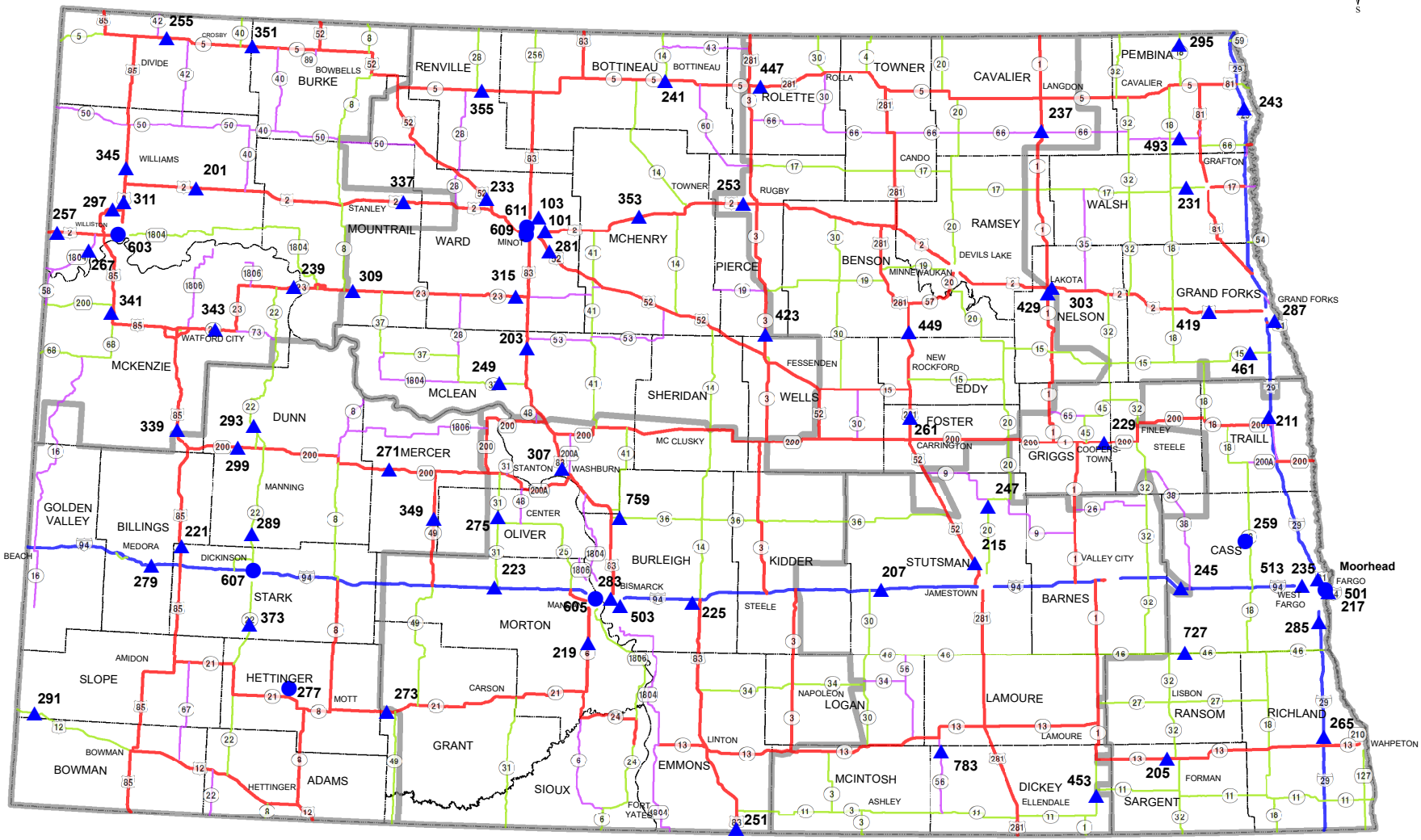

Station Type	Functional Class	Number of ATR Stations
▲ Class	Interstate Rural	8 Rural Interstate
● Volume	Principal Arterial Rural	40 Rural Principal Arterial
	Minor Arterial Rural	13 Rural Minor Arterial
	Major Collector	8 Rural Major Collector
		3 Urban Interstate
		6 Urban Principal Arterial
		2 Urban Minor Arterial
		1 Urban Collector

Planning & Asset Management Division
Traffic Data Section
March 2021

File pathway: F:\PLANNING\NREIS\shjeflo\Reports\Annual 2021\ArcMap\ATR Locations_2021.mxd

Weigh - In - Motion Locations

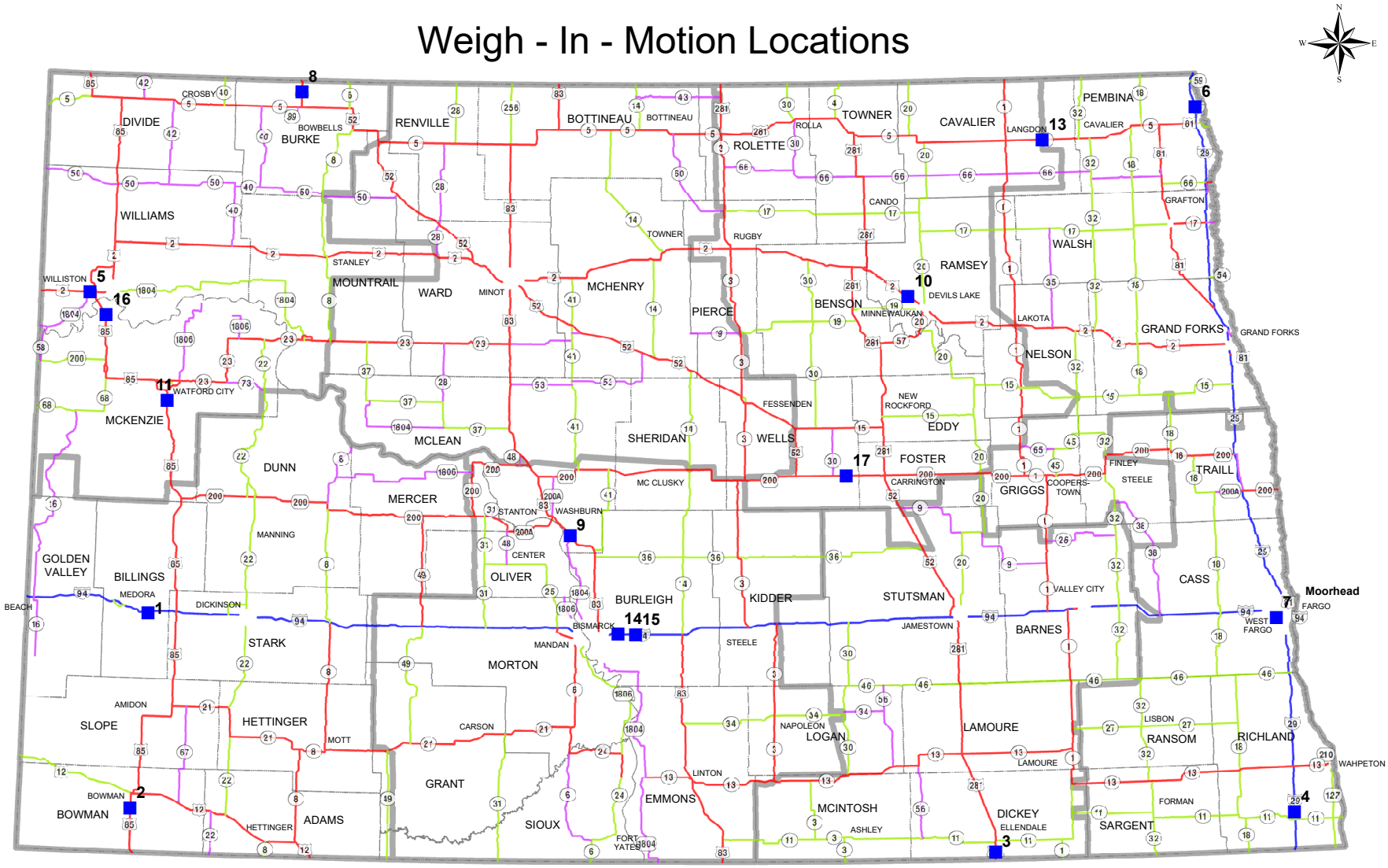

WIM Sites

1 - Belfield
2 - Bowman
3 - Ellendale
4 - Wahpeton
5 - Williston
6 - Joliette
7 - West Fargo (N/A)
8 - Portal
9 - Washburn
10 - Devils Lake
11 - Watford City (Pending)
12 - Buchanan (N/A)
13 - Langdon
14 - Apple Creek East
15 - Apple Creek West
16 - Panger
17- Sykeston
N/A = NOT ACTIVE

Planning & Asset Management Division
Traffic Data Section
March 2021

File pathway: F:\PLANNING\NREIS\shjeflo\Reports\Annual 2021\ArcMap\WIM Locations 2021.mxd

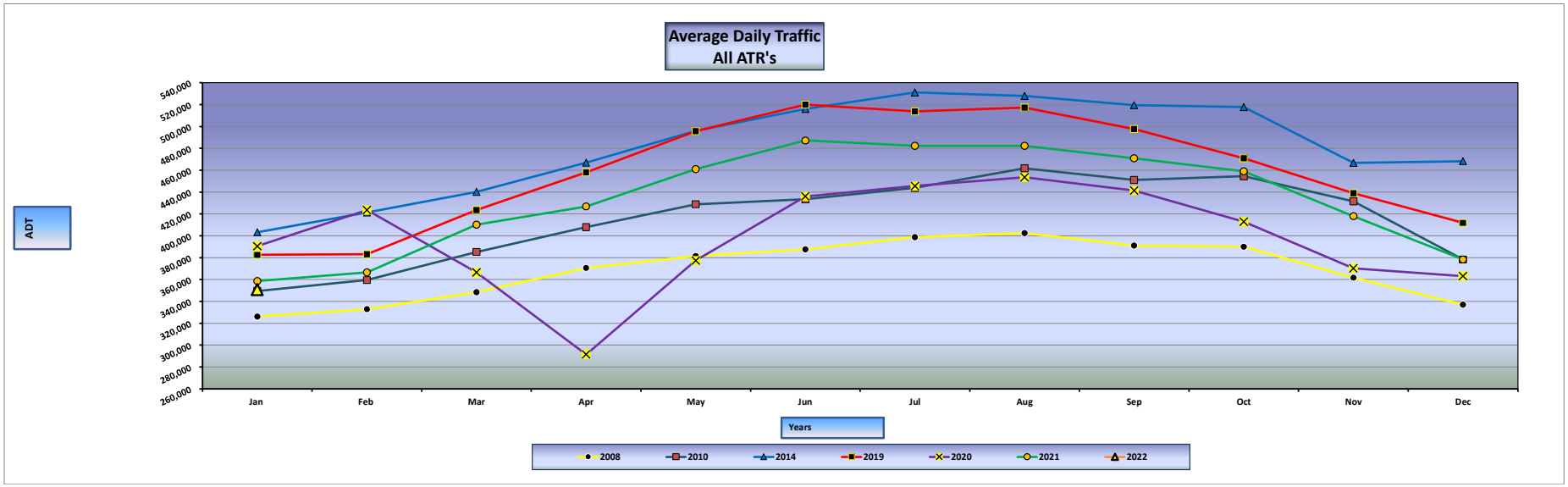
Average Daily Traffic
All ATR's
ADT
540,000
520,000
500,000
480,000
460,000
440,000
420,000
400,000
380,000
360,000
340,000
320,000
300,000
280,000
260,000
Jan
Feb
Mar
Apr
May
Jun
Jul
Aug
Sep
Oct
Nov
Dec
Years
2008
2010
2014
2019
2020
2021
2022

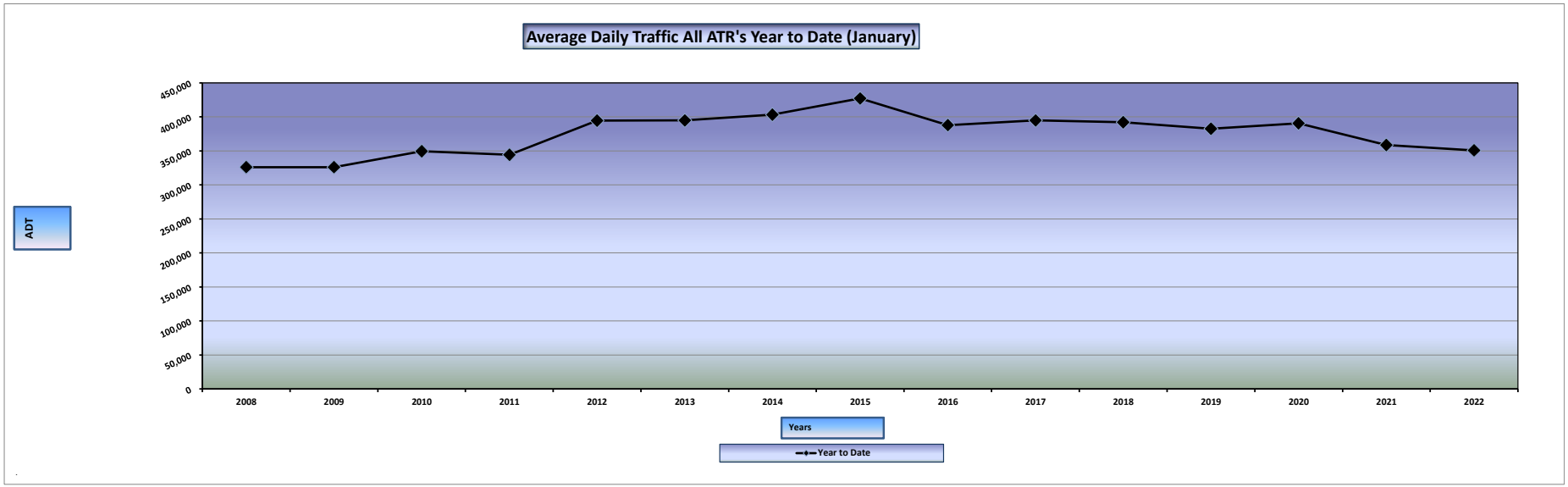
Average Daily Traffic All ATR's Year to Date (January)
ADT
450,000
400,000
350,000
300,000
250,000
200,000
150,000
100,000
50,000
0
2008
2009
2010
2011
2012
2013
2014
2015
2016
2017
2018
2019
2020
2021
2022
Years
Year to Date

STATE OF NORTH DAKOTA
AUTOMATIC TRAFFIC RECORDER DATA BY MONTH
AVERAGE DAILY TRAFFIC AND PERCENT CHANGE BY SYSTEM

YEAR	JAN	FEB	MAR	APR	MAY	JUN	JUL	AUG	SEP	OCT	NOV	DEC	ANNUAL
						URBAN INTERSTATE 94							
2022	82605												82605
2021	84433	87635	96237	100003	106148	111470	109783	110857	108508	106484	96795	88267	100552
% CHG	-2.2%												
						RURAL INTERSTATE 94							
2022	22568												22568
2021	23642	24029	29263	30833	34852	42056	43471	43813	38552	35169	31907	26661	33687
% CHG	-4.5%												
						URBAN INTERSTATE 29							
2022	27758												27758
2021	27645	29415	32410	33070	35470	36497	36948	36486	35575	36247	33378	30138	33607
% CHG	0.4%												
						RURAL INTERSTATE 29							
2022	25906												25906
2021	27260	28337	31818	32881	34681	36081	35673	36373	35328	34297	32759	29641	32927
% CHG	-5.0%												
						RURAL PRINCIPAL ARTERIAL							
2022	81865												81865
2021	83495	82998	95621	99655	110905	118886	119237	117144	113911	110376	100038	88914	103432
% CHG	-2.0%												
						RURAL MINOR ARTERIAL							
2022	16339												16339
2021	16623	16526	18739	19891	21832	23953	23757	23152	22836	22505	19616	17286	20560
% CHG	-1.7%												
						RURAL MAJOR COLLECTOR - STATE							
2022	3861												3861
2021	3915	3790	4308	4432	4769	4892	4902	4952	4925	5388	4374	4020	4556
% CHG	-1.4%												
						RURAL MAJOR COLLECTOR - COUNTY							
2022	4240												4240
2021	4581	4495	5049	5407	5948	5943	5992	6079	5930	5961	5116	4460	5413
% CHG	-7.4%												
						URBAN PRINCIPAL ARTERIAL							
2022	79038												79038
2021	80261	82437	89366	92933	98091	99163	94701	95370	96642	94297	86618	82031	90993
% CHG	-1.5%												
						URBAN MINOR ARTERIAL							
2022	4581												4581
2021	4610	4695	5049	5231	5490	5462	5128	5515	5887	5665	5030	4590	5196
% CHG	-0.6%												

STATE OF NORTH DAKOTA
AUTOMATIC TRAFFIC RECORDER DATA BY MONTH
AVERAGE DAILY TRAFFIC AND PERCENT CHANGE BY SYSTEM

YEAR	JAN	FEB	MAR	APR	MAY	JUN	JUL	AUG	SEP	OCT	NOV	DEC	ANNUAL
						URBAN COLLECTOR & LOCAL URBAN							
2022	2062												2062
2021	2177	2172	2427	2558	2742	2750	2761	2674	2698	2619	2370	2338	2524
% CHG	-5.3%												

STATE OF NORTH DAKOTA
AUTOMATIC TRAFFIC RECORDER DATA BY MONTH
AVERAGE DAILY TRAFFIC AND PERCENT CHANGE BY STATION

DIRECTION	YEAR	JAN	FEB	MAR	APR	MAY	JUN	JUL	AUG	SEP	OCT	NOV	DEC	ANNUAL
						URBAN INTERSTATE 94								
STATION: 217 - FARGO (U)														
LOCATION: HIGHWAY 94 - RED RIVER BRIDGE														
EAST	2022	29187												
	2021	29809	31128	33913	35486	37737	39290	38627	39286	38477	37891	34438	31557	35637
	% CHG MO.	-2.1%												
	% CHG YR.	-2.1%												
WEST	2022	29919												
	2021	30668	31734	34692	36177	38336	40038	39456	40066	39257	38612	35181	32073	36358
	% CHG MO.	-2.4%												
	% CHG YR.	-2.4%												
EAST & WEST	2022	59106												
	2021	60477	62862	68605	71663	76073	79328	78083	79352	77734	76503	69619	63630	71994
	% CHG MO.	-2.3%												
	% CHG YR.	-2.3%												
STATION: 283 - BISMARCK (U)														
LOCATION: HIGHWAY 94 - 0.4 MILES WEST OF US 83 INT.														
EAST	2022	11840												
	2021	12047	12505	13919	14303	15075	16105	15909	15898	15556	15113	13689	12410	14377
	% CHG MO.	-1.7%												
	% CHG YR.	-1.7%												
WEST	2022	11659												
	2021	11909	12268	13713	14037	15000	16037	15791	15607	15218	14868	13487	12227	14180
	% CHG MO.	-2.1%												
	% CHG YR.	-2.1%												
EAST & WEST	2022	23499												
	2021	23956	24773	27632	28340	30075	32142	31700	31505	30774	29981	27176	24637	28558
	% CHG MO.	-1.9%												
	% CHG YR.	-1.9%												
						RURAL INTERSTATE 94								
STATION: 207 - MEDINA														
LOCATION: HIGHWAY 94 - 0.9 MILES EAST OF MEDINA														
EAST	2022	2851												
	2021	2944	3039	3759	4027	4382	5328	5406	5561	4909	4598	4193	3487	4303
	% CHG MO.	-3.2%												
	% CHG YR.	-3.2%												
WEST	2022	2766												
	2021	2911	2994	3711	3845	4383	5264	5301	5319	4849	4452	4100	3402	4211
	% CHG MO.	-5.0%												
	% CHG YR.	-5.0%												
EAST & WEST	2022	5617												
	2021	5855	6033	7470	7872	8765	10592	10707	10880	9758	9050	8293	6889	8514
	% CHG MO.	-4.1%												
	% CHG YR.	-4.1%												
STATION: 223 - NEW SALEM														
LOCATION: HIGHWAY 94 - 0.8 MILES WEST OF ND 31 INT.														
EAST	2022	3132												
	2021	3245	3231	3873	4078	4586	5396	5523	5619	4917	4582	4182	3559	4399
	% CHG MO.	-3.5%												
	% CHG YR.	-3.5%												
WEST	2022	3088												
	2021	3223	3231 *	3873 *	4078 *	4586 *	5396 *	5523 *	5619 *	4766	4483	4140	3496	4368
	% CHG MO.	-4.2%												
	% CHG YR.	-4.2%												
EAST & WEST	2022	6220												
	2021	6468	6462	7746	8156	9172	10792	11046	11238	9683	9065	8322	7055	8767
	% CHG MO.	-3.8%												
	% CHG YR.	-3.8%												
STATION: 245 - TOWER CITY														
LOCATION: HIGHWAY 94 - 2.3 MILES WEST OF BUFFALO INT.														
EAST	2022	3923												
	2021	4136	4287	5126	5439	5929	6804	7075	7117	6478	6203	5611	4751	5746
	% CHG MO.	-5.1%												
	% CHG YR.	-5.1%												

STATE OF NORTH DAKOTA
AUTOMATIC TRAFFIC RECORDER DATA BY MONTH
AVERAGE DAILY TRAFFIC AND PERCENT CHANGE BY STATION

DIRECTION	YEAR	JAN	FEB	MAR	APR	MAY	JUN	JUL	AUG	SEP	OCT	NOV	DEC	ANNUAL
						RURAL INTERSTATE 94								
STATION: 245 - TOWER CITY														
LOCATION: HIGHWAY 94 - 2.3 MILES WEST OF BUFFALO INT.														
WEST	2022	3886												
	2021	4170	4302	5178	5356	6011	6875	7029	6988	6496	6138	5583	4716	5737
	% CHG MO.	-6.8%												
	% CHG YR.	-6.8%												
EAST & WEST	2022	7809												
	2021	8306	8589	10304	10795	11940	13679	14104	14105	12974	12341	11194	9467	11483
	% CHG MO.	-6.0%												
	% CHG YR.	-6.0%												
STATION: 279 - PAINTED CANYON														
LOCATION: HIGHWAY 94 - 7.8 MILES WEST OF US 85 INT.														
EAST	2022	1491												
	2021	1514	1494	1897	2070	2508	3526	3835	3883	3123	2420	2088	1656	2501
	% CHG MO.	-1.5%												
	% CHG YR.	-1.5%												
WEST	2022	1431												
	2021	1499	1451	1846	1940	2467	3467	3779	3707	3014	2293	2010	1594	2422
	% CHG MO.	-4.5%												
	% CHG YR.	-4.5%												
EAST & WEST	2022	2922												
	2021	3013	2945	3743	4010	4975	6993	7614	7590	6137	4713	4098	3250	4923
	% CHG MO.	-3.0%												
	% CHG YR.	-3.0%												
						URBAN INTERSTATE 29								
STATION: 235 - FARGO (U)														
LOCATION: HIGHWAY 29 - NORTH OF 12TH AVE.														
NORTH	2022	14251												
	2021	14168	15048	16617	16937	18027	18654	18885	18613	18203	18580	17124	15371	17186
	% CHG MO.	0.6%												
	% CHG YR.	0.6%												
SOUTH	2022	13507												
	2021	13477	14367	15793	16133	17443	17843	18063	17873	17372	17667	16254	14767	16421
	% CHG MO.	0.2%												
	% CHG YR.	0.2%												
NORTH & SOUTH	2022	27758												
	2021	27645	29415	32410	33070	35470	36497	36948	36486	35575	36247	33378	30138	33607
	% CHG MO.	0.4%												
	% CHG YR.	0.4%												
						RURAL INTERSTATE 29								
STATION: 211 - BUXTON														
LOCATION: HIGHWAY 29 - 4.0 MILES NORTH OF MAYVILLE INT.														
NORTH	2022	4594												
	2021	4739	5101	5609	5674	6037	6288	6122	6415	6328	6147	5893	5198	5796
	% CHG MO.	-3.1%												
	% CHG YR.	-3.1%												
SOUTH	2022	4536												
	2021	4675	5088	5571	5597	6030	6284	6128	6320	6264	6239	5927	5309	5786
	% CHG MO.	-3.0%												
	% CHG YR.	-3.0%												
NORTH & SOUTH	2022	9130												
	2021	9414	10189	11180	11271	12067	12572	12250	12735	12592	12386	11820	10507	11582
	% CHG MO.	-3.0%												
	% CHG YR.	-3.0%												
STATION: 243 - BOWESMONT														
LOCATION: HIGHWAY 29 - 0.5 MILES NORTH OF BOWESMONT														
NORTH	2022	1073												
	2021	1110 *	995 *	1127 *	1070	1109	1164	1112	1235	1293	1314	1321	1347	1183
	% CHG MO.	-3.3%												
	% CHG YR.	-3.3%												
SOUTH	2022	1024												
	2021	1110	995	1127	1054	1100	1131	1100	1223	1275	1323	1284	1174	1158
	% CHG MO.	-7.7%												
	% CHG YR.	-7.7%												

STATE OF NORTH DAKOTA
AUTOMATIC TRAFFIC RECORDER DATA BY MONTH
AVERAGE DAILY TRAFFIC AND PERCENT CHANGE BY STATION

DIRECTION	YEAR	JAN	FEB	MAR	APR	MAY	JUN	JUL	AUG	SEP	OCT	NOV	DEC	ANNUAL
						RURAL INTERSTATE 29								
STATION: 243 - BOWESMONT														
LOCATION: HIGHWAY 29 - 0.5 MILES NORTH OF BOWESMONT														
NORTH & SOUTH	2022	2097												
	2021	2220	1990	2254	2124	2209	2295	2212	2458	2568	2637	2605	2521	2341
	% CHG MO.	-5.5%												
	% CHG YR.	-5.5%												
STATION: 265 - MOORETON														
LOCATION: HIGHWAY 29 - 2.5 MILES NORTH OF ND 13														
NORTH	2022	2658												
	2021	2817	2919	3350	3611	3762	3927	4034	3943	3727	3582	3346	2992	3501
	% CHG MO.	-5.6%												
	% CHG YR.	-5.6%												
SOUTH	2022	2774												
	2021	2855	2937	3347	3535	3708	3853	3960	3985	3758	3654	3495	3113	3517
	% CHG MO.	-2.8%												
	% CHG YR.	-2.8%												
NORTH & SOUTH	2022	5432												
	2021	5672	5856	6697	7146	7470	7780	7994	7928	7485	7236	6841	6105	7018
	% CHG MO.	-4.2%												
	% CHG YR.	-4.2%												
STATION: 285 - DAVENPORT														
LOCATION: HIGHWAY 29 - 1.3 MILES NORTH OF DAVENPORT INT														
NORTH	2022	4579												
	2021	4969	5141	5859	6202	6493	6744	6603	6593	6306	5927	5704	5200	5978
	% CHG MO.	-7.8%												
	% CHG YR.	-7.8%												
SOUTH	2022	4668												
	2021	4985	5161	5828	6138	6442	6690	6614	6659	6377	6111	5789	5308	6009
	% CHG MO.	-6.4%												
	% CHG YR.	-6.4%												
NORTH & SOUTH	2022	9247												
	2021	9954	10302	11687	12340	12935	13434	13217	13252	12683	12038	11493	10508	11987
	% CHG MO.	-7.1%												
	% CHG YR.	-7.1%												
						RURAL PRINCIPAL ARTERIAL								
STATION: 201 - RAY														
LOCATION: HIGHWAY 2 - 2.1 MILES WEST OF RAY														
EAST	2022	1901												
	2021	1910	1802	2091	2089	2332	2621	2641	2736	2471	2341	2199	2146	2282
	% CHG MO.	-0.5%												
	% CHG YR.	-0.5%												
WEST	2022	1878												
	2021	1900	1807	2083	2105	2317	2628	2642	2759	2467	2328	2205	2153	2283
	% CHG MO.	-1.2%												
	% CHG YR.	-1.2%												
EAST & WEST	2022	3779												
	2021	3810	3609	4174	4194	4649	5249	5283	5495	4938	4669	4404	4299	4564
	% CHG MO.	-0.8%												
	% CHG YR.	-0.8%												
STATION: 203 - MAX														
LOCATION: HIGHWAY 83 - 3.3 MILES SOUTH OF ND 53														
NORTH	2022	1763												
	2021	1878	1902	2285	2297	2601	2910	3070	2675	2540	2388	2199	2014	2397
	% CHG MO.	-6.1%												
	% CHG YR.	-6.1%												
SOUTH	2022	1753												
	2021	1862	1892	2261	2268	2607	2865	2981	2704	2520	2373	2179	2004	2376
	% CHG MO.	-5.9%												
	% CHG YR.	-5.9%												
NORTH & SOUTH	2022	3516												
	2021	3740	3794	4546	4565	5208	5775	6051	5379	5060	4761	4378	4018	4773
	% CHG MO.	-6.0%												
	% CHG YR.	-6.0%												

STATE OF NORTH DAKOTA
AUTOMATIC TRAFFIC RECORDER DATA BY MONTH
AVERAGE DAILY TRAFFIC AND PERCENT CHANGE BY STATION

DIRECTION	YEAR	JAN	FEB	MAR	APR	MAY	JUN	JUL	AUG	SEP	OCT	NOV	DEC	ANNUAL
						RURAL PRINCIPAL ARTERIAL								
STATION: 205 - GWINNER														
LOCATION: HIGHWAY 13 - 2.1 MILES WEST OF ND 32														
EAST	2022	459												
	2021	501	495	541	583	627	624	588	604	602	682	565	465	573
	% CHG MO.	-8.4%												
	% CHG YR.	-8.4%												
WEST	2022	464												
	2021	507	504	551	594	647	639	599	616	623	699	573	475	586
	% CHG MO.	-8.5%												
	% CHG YR.	-8.5%												
EAST & WEST	2022	923												
	2021	1008	999	1092	1177	1274	1263	1187	1220	1225	1381	1138	940	1159
	% CHG MO.	-8.4%												
	% CHG YR.	-8.4%												
STATION: 215 - JAMESTOWN														
LOCATION: HIGHWAY 52 - 2.5 MILES NORTH OF JAMESTOWN														
EAST	2022	1144												
	2021	1279	1291	1549	1646	1841	1975	1955	1865	1850	1781	1576	1312	1660
	% CHG MO.	-10.6%												
	% CHG YR.	-10.6%												
WEST	2022	1141												
	2021	1277	1279	1519	1607	1774	1903	1868	1844	1827	1770	1578	1306	1629
	% CHG MO.	-10.6%												
	% CHG YR.	-10.6%												
EAST & WEST	2022	2285												
	2021	2556	2570	3068	3253	3615	3878	3823	3709	3677	3551	3154	2618	3289
	% CHG MO.	-10.6%												
	% CHG YR.	-10.6%												
STATION: 219 - MANDAN														
LOCATION: HIGHWAY 6 - 11.0 MILES SOUTH OF MANDAN														
NORTH	2022	714												
	2021	755	768	860	913	1009	1082	1008	1061	1050	1014	979	819	943
	% CHG MO.	-5.4%												
	% CHG YR.	-5.4%												
SOUTH	2022	706												
	2021	759	775	867	913	1005	1075	987	1055	1048	1012	985	815	941
	% CHG MO.	-7.0%												
	% CHG YR.	-7.0%												
NORTH & SOUTH	2022	1420												
	2021	1514	1543	1727	1826	2014	2157	1995	2116	2098	2026	1964	1634	1885
	% CHG MO.	-6.2%												
	% CHG YR.	-6.2%												
STATION: 221 - FAIRFIELD														
LOCATION: HIGHWAY 85 - 5.1 MILES NORTH OF I-94														
NORTH	2022	1120												
	2021	1087	1049	1240	1262	1393	1550	1586	1572	1593	1469	1378	1150	1361
	% CHG MO.	3.0%												
	% CHG YR.	3.0%												
SOUTH	2022	1105												
	2021	1101	1075	1257	1274	1413	1574	1601	1607	1617	1468	1391	1185	1380
	% CHG MO.	0.4%												
	% CHG YR.	0.4%												
NORTH & SOUTH	2022	2225												
	2021	2188	2124	2497	2536	2806	3124	3187	3179	3210	2937	2769	2335	2741
	% CHG MO.	1.7%												
	% CHG YR.	1.7%												
STATION: 229 - COOPERSTOWN														
LOCATION: HIGHWAY 200 - 4.0 MILES EAST OF COOPERSTOWN														
EAST	2022	291												
	2021	328	320	389	424	473	528	507	496	537	517	412	348	440
	% CHG MO.	-11.3%												
	% CHG YR.	-11.3%												

STATE OF NORTH DAKOTA
AUTOMATIC TRAFFIC RECORDER DATA BY MONTH
AVERAGE DAILY TRAFFIC AND PERCENT CHANGE BY STATION

DIRECTION	YEAR	JAN	FEB	MAR	APR	MAY	JUN	JUL	AUG	SEP	OCT	NOV	DEC	ANNUAL
						RURAL PRINCIPAL ARTERIAL								
STATION: 229 - COOPERSTOWN														
LOCATION: HIGHWAY 200 - 4.0 MILES EAST OF COOPERSTOWN														
WEST	2022	291 *												
	2021	307	307	363	395	453	506	484	467	513	489	398	354	420
	% CHG MO.	-5.2%												
	% CHG YR.	-5.2%												
EAST & WEST	2022	582												
	2021	635	627	752	819	926	1034	991	963	1050	1006	810	702	860
	% CHG MO.	-8.3%												
	% CHG YR.	-8.3%												
STATION: 233 - FOXHOLM														
LOCATION: HIGHWAY 52 - 1.5 MILES SOUTHEAST OF FOXHOLM														
EAST	2022	807												
	2021	843	854	992	1034	1127	1141	1113	1075	1119	1153	1055	940	1037
	% CHG MO.	-4.3%												
	% CHG YR.	-4.3%												
WEST	2022	806												
	2021	855	883	1043	1071	1178	1188	1141	1124	1162	1170	1063	963	1070
	% CHG MO.	-5.7%												
	% CHG YR.	-5.7%												
EAST & WEST	2022	1613												
	2021	1698	1737	2035	2105	2305	2329	2254	2199	2281	2323	2118	1903	2107
	% CHG MO.	-5.0%												
	% CHG YR.	-5.0%												
STATION: 237 - NEKOMA														
LOCATION: HIGHWAY 1 - 8.5 MILES SOUTH LANGDON														
NORTH	2022	313												
	2021	330	334	366	408	448	470	457	488	492	466	384	340	415
	% CHG MO.	-5.2%												
	% CHG YR.	-5.2%												
SOUTH	2022	322												
	2021	341	336	371	418	460	474	468	494	504	467	390	345	422
	% CHG MO.	-5.6%												
	% CHG YR.	-5.6%												
NORTH & SOUTH	2022	635												
	2021	671	670	737	826	908	944	925	982	996	933	774	685	838
	% CHG MO.	-5.4%												
	% CHG YR.	-5.4%												
STATION: 239 - NEW TOWN														
LOCATION: HIGHWAY 23 - 4.7 MILES EAST OF ND 22														
EAST	2022	1939												
	2021	1885	1882	2197	2385	2636	2710	2710	2752	2765	2635	2396	1952	2409
	% CHG MO.	2.9%												
	% CHG YR.	2.9%												
WEST	2022	1961												
	2021	1929	1914	2242	2429	2670	2717	2713	2775	2791	2659	2415	1967	2435
	% CHG MO.	1.7%												
	% CHG YR.	1.7%												
EAST & WEST	2022	3900												
	2021	3814	3796	4439	4814	5306	5427	5423	5527	5556	5294	4811	3919	4844
	% CHG MO.	2.3%												
	% CHG YR.	2.3%												
STATION: 241 - BOTTINEAU														
LOCATION: HIGHWAY 5 - 0.2 MILES WEST OF ND 14														
EAST	2022	429												
	2021	497	468	546	563	650	706	704	732	680	628	523	485	599
	% CHG MO.	-13.7%												
	% CHG YR.	-13.7%												
WEST	2022	449												
	2021	517	486	565	580	681	725	738	756	711	652	546	504	622
	% CHG MO.	-13.2%												
	% CHG YR.	-13.2%												

STATE OF NORTH DAKOTA
AUTOMATIC TRAFFIC RECORDER DATA BY MONTH
AVERAGE DAILY TRAFFIC AND PERCENT CHANGE BY STATION

DIRECTION	YEAR	JAN	FEB	MAR	APR	MAY	JUN	JUL	AUG	SEP	OCT	NOV	DEC	ANNUAL
						RURAL PRINCIPAL ARTERIAL								
STATION: 241 - BOTTINEAU														
LOCATION: HIGHWAY 5 - 0.2 MILES WEST OF ND 14														
EAST & WEST	2022	878												
	2021	1014	954	1111	1143	1331	1431	1442	1488	1391	1280	1069	989	1220
	% CHG MO.	-13.4%												
	% CHG YR.	-13.4%												
STATION: 251 - HAGUE														
LOCATION: HIGHWAY 83 - 1.1 MILES NORTH OF SOUTH DAKOTA LINE														
NORTH	2022	337												
	2021	347	324	398	407	471	502	478	452	428	442	404	344	416
	% CHG MO.	-2.9%												
	% CHG YR.	-2.9%												
SOUTH	2022	345												
	2021	352	325	385	404	462	500	477	457	435	446	410	358	418
	% CHG MO.	-2.0%												
	% CHG YR.	-2.0%												
NORTH & SOUTH	2022	682												
	2021	699	649	783	811	933	1002	955	909	863	888	814	702	834
	% CHG MO.	-2.4%												
	% CHG YR.	-2.4%												
STATION: 253 - RUGBY														
LOCATION: HIGHWAY 2 - 3.5 MILES WEST OF ND 3														
EAST	2022	994												
	2021	1076	1088	1341	1331	1447	1530	1614	1519	1463	1421	1287	1168	1357
	% CHG MO.	-7.6%												
	% CHG YR.	-7.6%												
WEST	2022	982												
	2021	1075	1077	1326	1319	1417	1520	1634	1528	1441	1414	1269	1154	1348
	% CHG MO.	-8.7%												
	% CHG YR.	-8.7%												
EAST & WEST	2022	1976												
	2021	2151	2165	2667	2650	2864	3050	3248	3047	2904	2835	2556	2322	2705
	% CHG MO.	-8.1%												
	% CHG YR.	-8.1%												
STATION: 255 - CROSBY														
LOCATION: HIGHWAY 5 - 6.0 MILES WEST OF CROSBY														
EAST	2022	287												
	2021	305	308	351	368	401	402	425	398	413	426	368	320	374
	% CHG MO.	-5.9%												
	% CHG YR.	-5.9%												
WEST	2022	289												
	2021	302	305	348	372	404	407	422	403	416	432	375	323	376
	% CHG MO.	-4.3%												
	% CHG YR.	-4.3%												
EAST & WEST	2022	576												
	2021	607	613	699	740	805	809	847	801	829	858	743	643	750
	% CHG MO.	-5.1%												
	% CHG YR.	-5.1%												
STATION: 257 - WILLISTON														
LOCATION: HIGHWAY 2 - 2.4 MILES EAST OF MONTANA LINE														
EAST	2022	778												
	2021	728	712	802 *	903	950	961	942	961	937	897	849	777	868
	% CHG MO.	6.9%												
	% CHG YR.	6.9%												
WEST	2022	797												
	2021	746	737	831 *	914	973	984	970	980	974	952	897	810	897
	% CHG MO.	6.8%												
	% CHG YR.	6.8%												
EAST & WEST	2022	1575												
	2021	1474	1449	1633	1817	1923	1945	1912	1941	1911	1849	1746	1587	1766
	% CHG MO.	6.9%												
	% CHG YR.	6.9%												

STATE OF NORTH DAKOTA
AUTOMATIC TRAFFIC RECORDER DATA BY MONTH
AVERAGE DAILY TRAFFIC AND PERCENT CHANGE BY STATION

RURAL PRINCIPAL ARTERIAL

DIRECTION	YEAR	JAN	FEB	MAR	APR	MAY	JUN	JUL	AUG	SEP	OCT	NOV	DEC	ANNUAL
STATION: 261 - CARRINGTON														
LOCATION: HIGHWAY 281 - 5.5 MILES NORTH OF JUNCTION WITH HWY 200														
NORTH	2022	612												
	2021	651	656	784	857	935	984	961	989 *	935	886	788	695	843
	% CHG MO.	-6.0%												
	% CHG YR.	-6.0%												
SOUTH	2022	611												
	2021	651	658	786	855	949	1019	952	989 *	928	864	782	691	844
	% CHG MO.	-6.1%												
	% CHG YR.	-6.1%												
NORTH & SOUTH	2022	1223												
	2021	1302	1314	1570	1712	1884	2003	1913	1978	1863	1750	1570	1386	1687
	% CHG MO.	-6.1%												
	% CHG YR.	-6.1%												
STATION: 271 - GOLDEN VALLEY														
LOCATION: HIGHWAY 200 - 0.7 MILES EAST OF GOLDEN VALLEY														
EAST	2022	420 *												
	2021	444 *	431 *	501 *	557 *	615 *	677 *	650 *	650 *	618 *	578 *	536 *	472 *	561
	% CHG MO.	-5.4%												
	% CHG YR.	-5.4%												
WEST	2022	420 *												
	2021	444 *	431 *	501 *	557 *	615 *	677 *	650 *	650 *	618 *	578 *	536 *	472 *	561
	% CHG MO.	-5.4%												
	% CHG YR.	-5.4%												
EAST & WEST	2022	840												
	2021	888	862	1002	1114	1230	1354	1300	1300	1236	1156	1072	944	1122
	% CHG MO.	-5.4%												
	% CHG YR.	-5.4%												
STATION: 273 - NEW LEIPZIG														
LOCATION: HIGHWAY 21 - 2.1 MILES WEST OF ND 49														
EAST	2022	144												
	2021	150	147	164	174	189	207	196	212	198	196	173	161	181
	% CHG MO.	-4.0%												
	% CHG YR.	-4.0%												
WEST	2022	142												
	2021	153	151	169	181	192	212	201	209	199	197	173	160	183
	% CHG MO.	-7.2%												
	% CHG YR.	-7.2%												
EAST & WEST	2022	286												
	2021	303	298	333	355	381	419	397	421	397	393	346	321	364
	% CHG MO.	-5.6%												
	% CHG YR.	-5.6%												
STATION: 281 - SAWYER														
LOCATION: HIGHWAY 52 - WEST OF SAWYER														
EAST	2022	1829												
	2021	1985	1982	2297	2373	2580	2604	2606	2534	2533	2498	2242	2046	2357
	% CHG MO.	-7.9%												
	% CHG YR.	-7.9%												
WEST	2022	1851												
	2021	2007	2014	2349	2428	2648	2672	2679	2532	2580	2540	2252	2066	2397
	% CHG MO.	-7.8%												
	% CHG YR.	-7.8%												
EAST & WEST	2022	3680												
	2021	3992	3996	4646	4801	5228	5276	5285	5066	5113	5038	4494	4112	4754
	% CHG MO.	-7.8%												
	% CHG YR.	-7.8%												
STATION: 297 - WILLISTON_NW														
LOCATION: HIGHWAY 85 - NW WILLISTON TRUCK RELIEVER ROUTE														
NORTH	2022	1524												
	2021	1405	1419	1515	1555	1659	1869	1857	1897	1872	1863	1755	1543	1684
	% CHG MO.	8.5%												
	% CHG YR.	8.5%												

STATE OF NORTH DAKOTA
AUTOMATIC TRAFFIC RECORDER DATA BY MONTH
AVERAGE DAILY TRAFFIC AND PERCENT CHANGE BY STATION

DIRECTION	YEAR	JAN	FEB	MAR	APR	MAY	JUN	JUL	AUG	SEP	OCT	NOV	DEC	ANNUAL
						RURAL PRINCIPAL ARTERIAL								
STATION: 297 - WILLISTON_NW														
LOCATION: HIGHWAY 85 - NW WILLISTON TRUCK RELIEVER ROUTE														
SOUTH	2022	1545												
	2021	1426	1451	1532	1584	1685	1875	1904	1941	1927	1909	1804	1594	1719
	% CHG MO.	8.3%												
	% CHG YR.	8.3%												
NORTH & SOUTH	2022	3069												
	2021	2831	2870	3047	3139	3344	3744	3761	3838	3799	3772	3559	3137	3403
	% CHG MO.	8.4%												
	% CHG YR.	8.4%												
STATION: 299 - KILLDEER200W														
LOCATION: HIGHWAY 200 - 6.7 MILES WEST OF JCT. ND 22 AND ND 200														
EAST	2022	692												
	2021	548	559	640	676	777	771	849	821	871	848	807	695	739
	% CHG MO.	26.3%												
	% CHG YR.	26.3%												
WEST	2022	694												
	2021	554	568	640	674	769	781	852	827	869	855	818	706	743
	% CHG MO.	25.3%												
	% CHG YR.	25.3%												
EAST & WEST	2022	1386												
	2021	1102	1127	1280	1350	1546	1552	1701	1648	1740	1703	1625	1401	1481
	% CHG MO.	25.8%												
	% CHG YR.	25.8%												
STATION: 303 - MICHIGAN														
LOCATION: HIGHWAY 2 - 4.0 MILES EAST OF ND 1														
EAST	2022	1301												
	2021	1428	1425	1674	1719	2043	2258	2222	2134	2062	1965	1675	1477	1840
	% CHG MO.	-8.9%												
	% CHG YR.	-8.9%												
WEST	2022	1263												
	2021	1413	1419	1669	1716	2054	2244	2234	2118	2036	1920	1662	1454	1828
	% CHG MO.	-10.6%												
	% CHG YR.	-10.6%												
EAST & WEST	2022	2564												
	2021	2841	2844	3343	3435	4097	4502	4456	4252	4098	3885	3337	2931	3668
	% CHG MO.	-9.8%												
	% CHG YR.	-9.8%												
STATION: 307 - WASHBURN														
LOCATION: HIGHWAY 83 - NORTH OF WASHBURN														
NORTH	2022	1956												
	2021	2124	2178	2522	2547	2874	3181	3269	3069	2842	2627	2447	2226	2659
	% CHG MO.	-7.9%												
	% CHG YR.	-7.9%												
SOUTH	2022	1943												
	2021	2116	2167	2510	2510	2857	3150	3244	3098	2827	2621	2424	2220	2645
	% CHG MO.	-8.2%												
	% CHG YR.	-8.2%												
NORTH & SOUTH	2022	3899												
	2021	4240	4345	5032	5057	5731	6331	6513	6167	5669	5248	4871	4446	5304
	% CHG MO.	-8.0%												
	% CHG YR.	-8.0%												
STATION: 309 - NEWTOWN_EAST														
LOCATION: HIGHWAY 23 - 8.4 MILES EAST OF NEW TOWN														
EAST	2022	1564												
	2021	1734	1656	1921	1999	2245	2382	2359	2236	2123	2073	1939	1649	2026
	% CHG MO.	-9.8%												
	% CHG YR.	-9.8%												
WEST	2022	1546												
	2021	1712	1635	1898	1984	2225	2359	2326	2237	2105	2042	1913	1624	2005
	% CHG MO.	-9.7%												
	% CHG YR.	-9.7%												

STATE OF NORTH DAKOTA
AUTOMATIC TRAFFIC RECORDER DATA BY MONTH
AVERAGE DAILY TRAFFIC AND PERCENT CHANGE BY STATION

DIRECTION	YEAR	JAN	FEB	MAR	APR	MAY	JUN	JUL	AUG	SEP	OCT	NOV	DEC	ANNUAL
						RURAL PRINCIPAL ARTERIAL								
STATION: 309 - NEWTOWN_EAST														
LOCATION: HIGHWAY 23 - 8.4 MILES EAST OF NEW TOWN														
EAST & WEST	2022	3110												
	2021	3446	3291	3819	3983	4470	4741	4685	4473	4228	4115	3852	3273	4031
	% CHG MO.	-9.8%												
	% CHG YR.	-9.8%												
STATION: 311 - WILLISTON_2N														
LOCATION: HIGHWAY 2 - 5.2 MILES NORTH OF WILLISTON														
EAST	2022	3106												
	2021	3051	3036	3367	3496	3787	4209	4190	4309	4031	3981	3673	3267	3700
	% CHG MO.	1.8%												
	% CHG YR.	1.8%												
WEST	2022	3064												
	2021	3043	3020	3346	3480	3752	4187	4173	4291	3994	3954	3641	3256	3678
	% CHG MO.	0.7%												
	% CHG YR.	0.7%												
EAST & WEST	2022	6170												
	2021	6094	6056	6713	6976	7539	8396	8363	8600	8025	7935	7314	6523	7378
	% CHG MO.	1.2%												
	% CHG YR.	1.2%												
STATION: 315 - RYDER_E23___														
LOCATION: HIGHWAY 23 - 3.3 MILES WEST OF THE JUNCTION WITH US 83														
EAST	2022	870												
	2021	925	847	979	1024	1144	1286	1329	1260	1157	1100	1025	944	1085
	% CHG MO.	-5.9%												
	% CHG YR.	-5.9%												
WEST	2022	854												
	2021	915	830	960	1011	1122	1276	1289	1231	1128	1075	1008	912	1063
	% CHG MO.	-6.7%												
	% CHG YR.	-6.7%												
EAST & WEST	2022	1724												
	2021	1840	1677	1939	2035	2266	2562	2618	2491	2285	2175	2033	1856	2148
	% CHG MO.	-6.3%												
	% CHG YR.	-6.3%												
STATION: 337 - BLAISDELL_E2														
LOCATION: HIGHWAY 2 - 1.0 MILES EAST OF BLAISDELL														
EAST	2022	1574												
	2021	1633	1629	1873	1894	2062	2196	2285	2176	2076	2058	1794	1748	1952
	% CHG MO.	-3.6%												
	% CHG YR.	-3.6%												
WEST	2022	1601												
	2021	1633 *	1629 *	1873	1894 *	2062 *	2196 *	2285 *	2176 *	2086	2093	1883	1766	1965
	% CHG MO.	-2.0%												
	% CHG YR.	-2.0%												
EAST & WEST	2022	3175												
	2021	3266	3258	3746	3788	4124	4392	4570	4352	4162	4151	3677	3514	3917
	% CHG MO.	-2.8%												
	% CHG YR.	-2.8%												
STATION: 339 - GRASSY_BUTTE														
LOCATION: HIGHWAY 85 - 1.3 MILES NORTH OF GRASSY BUTTE														
NORTH	2022	1250												
	2021	1041	1030	1215	1275	1475	1574	1696	1667 *	1697	1617	1503	1246	1420
	% CHG MO.	20.1%												
	% CHG YR.	20.1%												
SOUTH	2022	1221												
	2021	1034	1037	1220	1266	1481	1568	1683	1667 *	1698	1581	1482	1251	1414
	% CHG MO.	18.1%												
	% CHG YR.	18.1%												
NORTH & SOUTH	2022	2471												
	2021	2075	2067	2435	2541	2956	3142	3379	3334	3395	3198	2985	2497	2834
	% CHG MO.	19.1%												
	% CHG YR.	19.1%												

STATE OF NORTH DAKOTA
AUTOMATIC TRAFFIC RECORDER DATA BY MONTH
AVERAGE DAILY TRAFFIC AND PERCENT CHANGE BY STATION

RURAL PRINCIPAL ARTERIAL

DIRECTION	YEAR	JAN	FEB	MAR	APR	MAY	JUN	JUL	AUG	SEP	OCT	NOV	DEC	ANNUAL
STATION: 341 - ALEXANDER85W														
LOCATION: HIGHWAY 85 - 1/2 MILE W OF ALEXANDER														
NORTH	2022	2286												
	2021	1985	1985	2203	2317	2508	2640	2647	2614	2766	2780	2572	2242	2438
	% CHG MO.	15.2%												
	% CHG YR.	15.2%												
SOUTH	2022	2287												
	2021	1999	1998	2215	2335	2526	2646	2630	2646	2786	2754	2556	2249	2445
	% CHG MO.	14.4%												
	% CHG YR.	14.4%												
NORTH & SOUTH	2022	4573												
	2021	3984	3983	4418	4652	5034	5286	5277	5260	5552	5534	5128	4491	4883
	% CHG MO.	14.8%												
	% CHG YR.	14.8%												
STATION: 343 - WATFORD_E23_														
LOCATION: HIGHWAY 23 - 9.1 MILES EAST OF WATFORD CITY														
EAST	2022	1725												
	2021	1583	1549	1702	1810	1944	2055	2016	2085	2091	2047	1872	1702	1871
	% CHG MO.	9.0%												
	% CHG YR.	9.0%												
WEST	2022	1730												
	2021	1569	1545	1688	1803	1928	2026	2002	2060	2076	2025	1847	1671	1853
	% CHG MO.	10.3%												
	% CHG YR.	10.3%												
EAST & WEST	2022	3455												
	2021	3152	3094	3390	3613	3872	4081	4018	4145	4167	4072	3719	3373	3725
	% CHG MO.	9.6%												
	% CHG YR.	9.6%												
STATION: 345 - WILLIAMS_N85														
LOCATION: HIGHWAY 85 - 15.4 MILES NORTH OF WILLISTON														
NORTH	2022	793												
	2021	688	664	805	837	956	1063	1137	1163	1201	1221	1063	917	976
	% CHG MO.	15.3%												
	% CHG YR.	15.3%												
SOUTH	2022	755												
	2021	664	637	777	804	925	1029	1095	1127	1165	1191	1024	877	943
	% CHG MO.	13.7%												
	% CHG YR.	13.7%												
NORTH & SOUTH	2022	1548												
	2021	1352	1301	1582	1641	1881	2092	2232	2290	2366	2412	2087	1794	1919
	% CHG MO.	14.5%												
	% CHG YR.	14.5%												
STATION: 349 - BEULAH_S49__														
LOCATION: HIGHWAY 49 - 10.5 MILES SOUTH OF BEULAH														
NORTH	2022	604												
	2021	616	608	693	780	868	917	900	864	790	777	706	636	763
	% CHG MO.	-1.9%												
	% CHG YR.	-1.9%												
SOUTH	2022	602												
	2021	612	602	688	773	869	919	904	895	798	780	708	648	766
	% CHG MO.	-1.6%												
	% CHG YR.	-1.6%												
NORTH & SOUTH	2022	1206												
	2021	1228	1210	1381	1553	1737	1836	1804	1759	1588	1557	1414	1284	1529
	% CHG MO.	-1.8%												
	% CHG YR.	-1.8%												
STATION: 351 - COLUMBUS_W5														
LOCATION: HIGHWAY 5 - 3.2 MILES EAST OF NOONAN														
EAST	2022	193												
	2021	209	207	229	241	280	287	291	266	285	289	278	219	257
	% CHG MO.	-7.7%												
	% CHG YR.	-7.7%												

STATE OF NORTH DAKOTA
AUTOMATIC TRAFFIC RECORDER DATA BY MONTH
AVERAGE DAILY TRAFFIC AND PERCENT CHANGE BY STATION

RURAL PRINCIPAL ARTERIAL

DIRECTION	YEAR	JAN	FEB	MAR	APR	MAY	JUN	JUL	AUG	SEP	OCT	NOV	DEC	ANNUAL
STATION: 351 - COLUMBUS_W5														
LOCATION: HIGHWAY 5 - 3.2 MILES EAST OF NOONAN														
WEST	2022	193												
	2021	207	206	230	244	284	289	289	274	289	294	276	217	258
	% CHG MO.	-6.8%												
	% CHG YR.	-6.8%												
EAST & WEST	2022	386												
	2021	416	413	459	485	564	576	580	540	574	583	554	436	515
	% CHG MO.	-7.2%												
	% CHG YR.	-7.2%												
STATION: 353 - GRANVILLE_E2														
LOCATION: HIGHWAY 2 - 8.3 MILES EAST OF GRANVILLE														
EAST	2022	961												
	2021	1098	1046	1316	1319	1413	1497	1618	1528	1473	1404	1300	1179	1349
	% CHG MO.	-12.5%												
	% CHG YR.	-12.5%												
WEST	2022	961 *												
	2021	1093	1044	1307	1310	1386	1492	1633	1487	1436	1404 *	1300 *	1179 *	1339
	% CHG MO.	-12.1%												
	% CHG YR.	-12.1%												
EAST & WEST	2022	1922												
	2021	2191	2090	2623	2629	2799	2989	3251	3015	2909	2808	2600	2358	2689
	% CHG MO.	-12.3%												
	% CHG YR.	-12.3%												
STATION: 355 - MOHALL_W5___														
LOCATION: HIGHWAY 5 - 3.6 MILES WEST OF MOHALL														
EAST	2022	276 *												
	2021	291	279	312	349	419	431	391	412 *	416 *	378 *	326 *	288 *	358
	% CHG MO.	-5.2%												
	% CHG YR.	-5.2%												
WEST	2022	276												
	2021	293	274	299	341	409	425	402	412	416	378	326	288	355
	% CHG MO.	-5.8%												
	% CHG YR.	-5.8%												
EAST & WEST	2022	552												
	2021	584	553	611	690	828	856	793	824	832	756	652	576	713
	% CHG MO.	-5.5%												
	% CHG YR.	-5.5%												
STATION: 419 - EMERADO_W2														
LOCATION: HIGHWAY 2 - 2.5 MILES WEST OF EMERADO														
EAST	2022	2146												
	2021	2316	2613	2724	2877	3393 *	3682 *	3601 *	3452 *	3206	3194	2733	2368	3013
	% CHG MO.	-7.3%												
	% CHG YR.	-7.3%												
WEST	2022	2127												
	2021	2285	2316	2707	2879	3393 *	3682 *	3601 *	3452 *	3194	3176	2752	2383	2985
	% CHG MO.	-6.9%												
	% CHG YR.	-6.9%												
EAST & WEST	2022	4273												
	2021	4601	4929	5431	5756	6786	7364	7202	6904	6400	6370	5485	4751	5998
	% CHG MO.	-7.1%												
	% CHG YR.	-7.1%												
STATION: 423 - HARVEY_N3___														
LOCATION: HIGHWAY 3 - 5.6 MILES NORTH OF HARVEY														
NORTH	2022	216 *												
	2021	261 *	246 *	266 *	268 *	328 *	343 *	346 *	328 *	317 *	307 *	269 *	244 *	294
	% CHG MO.	-17.2%												
	% CHG YR.	-17.2%												
SOUTH	2022	216 *												
	2021	261	246	266	268	328	343 *	346 *	328 *	317 *	307 *	269 *	244 *	294
	% CHG MO.	-17.2%												
	% CHG YR.	-17.2%												

STATE OF NORTH DAKOTA
AUTOMATIC TRAFFIC RECORDER DATA BY MONTH
AVERAGE DAILY TRAFFIC AND PERCENT CHANGE BY STATION

DIRECTION	YEAR	JAN	FEB	MAR	APR	MAY	JUN	JUL	AUG	SEP	OCT	NOV	DEC	ANNUAL
						RURAL PRINCIPAL ARTERIAL								
STATION: 423 - HARVEY_N3___														
LOCATION: HIGHWAY 3 - 5.6 MILES NORTH OF HARVEY														
NORTH & SOUTH	2022	432												
	2021	522	492	532	536	656	686	692	656	634	614	538	488	587
	% CHG MO.	-17.2%												
	% CHG YR.	-17.2%												
STATION: 429 - LAKOTA_S1___														
LOCATION: HIGHWAY 1 - 1.6 MILES SOUTH OF LAKOTA														
NORTH	2022	194												
	2021	213	215	242	260	327	410	389	381	406	340	230	202	301
	% CHG MO.	-8.9%												
	% CHG YR.	-8.9%												
SOUTH	2022	196												
	2021	221	223	255	266	339	420	400	385	417	350	234	201	309
	% CHG MO.	-11.3%												
	% CHG YR.	-11.3%												
NORTH & SOUTH	2022	390												
	2021	434	438	497	526	666	830	789	766	823	690	464	403	611
	% CHG MO.	-10.1%												
	% CHG YR.	-10.1%												
STATION: 447 - DUNSEITH_E__														
LOCATION: HIGHWAY 281 - 2.95 MILES EAST OF DUNSEITH														
NORTH	2022	1091												
	2021	1197	1185	1441	1510	1623	1567	1434	1438	1412	1365	1239	1235	1387
	% CHG MO.	-8.9%												
	% CHG YR.	-8.9%												
SOUTH	2022	1111												
	2021	1221	1198	1461	1522	1644	1594	1449	1458	1437	1391	1268	1246	1407
	% CHG MO.	-9.0%												
	% CHG YR.	-9.0%												
NORTH & SOUTH	2022	2202												
	2021	2418	2383	2902	3032	3267	3161	2883	2896	2849	2756	2507	2481	2795
	% CHG MO.	-8.9%												
	% CHG YR.	-8.9%												
STATION: 449 - SHEYENNE_N__														
LOCATION: HIGHWAY 281 - 2.5 MILES NORTH OF SHEYENNE														
NORTH	2022	383												
	2021	407 *	404 *	465 *	490 *	576 *	649 *	626 *	607 *	609 *	557 *	453	423	522
	% CHG MO.	-5.9%												
	% CHG YR.	-5.9%												
SOUTH	2022	381												
	2021	407 *	404 *	465 *	490 *	576 *	649 *	626 *	607 *	609 *	557 *	454	419	522
	% CHG MO.	-6.4%												
	% CHG YR.	-6.4%												
NORTH & SOUTH	2022	764												
	2021	814	808	930	980	1152	1298	1252	1214	1218	1114	907	842	1044
	% CHG MO.	-6.1%												
	% CHG YR.	-6.1%												
						RURAL MINOR ARTERIAL								
STATION: 231 - GRAFTON														
LOCATION: HIGHWAY 17 - 5.5 MILES WEST OF GRAFTON														
EAST	2022	1005												
	2021	1033	1046	1154	1203	1313	1422	1342	1308	1298	1403	1116	1037	1223
	% CHG MO.	-2.7%												
	% CHG YR.	-2.7%												
WEST	2022	1004												
	2021	1050	1051	1154	1202	1313	1419	1345	1308	1303	1408	1111	1041	1225
	% CHG MO.	-4.4%												
	% CHG YR.	-4.4%												
EAST & WEST	2022	2009												
	2021	2083	2097	2308	2405	2626	2841	2687	2616	2601	2811	2227	2078	2448
	% CHG MO.	-3.6%												
	% CHG YR.	-3.6%												

STATE OF NORTH DAKOTA
AUTOMATIC TRAFFIC RECORDER DATA BY MONTH
AVERAGE DAILY TRAFFIC AND PERCENT CHANGE BY STATION

DIRECTION	YEAR	JAN	FEB	MAR	APR	MAY	JUN	JUL	AUG	SEP	OCT	NOV	DEC	ANNUAL
						RURAL MINOR ARTERIAL								
STATION: 247 - COURTENAY														
LOCATION: HIGHWAY 20 - 1.8 MILES SOUTH OF ND 9														
NORTH	2022	160												
	2021	183	186	220	234	264	276	274	263	252	255	221	185	234
	% CHG MO.	-12.6%												
	% CHG YR.	-12.6%												
SOUTH	2022	160												
	2021	180	185	212	225	261	281	268	258	246	250	216	181	230
	% CHG MO.	-11.1%												
	% CHG YR.	-11.1%												
NORTH & SOUTH	2022	320												
	2021	363	371	432	459	525	557	542	521	498	505	437	366	465
	% CHG MO.	-11.8%												
	% CHG YR.	-11.8%												
STATION: 249 - GARRISON														
LOCATION: HIGHWAY 37 - 1.0 MILES WEST OF GARRISON														
EAST	2022	541												
	2021	630	634	744	802	981	1139	1211	1052	942	861	747	616	863
	% CHG MO.	-14.1%												
	% CHG YR.	-14.1%												
WEST	2022	542												
	2021	623	637	740	801	988	1134	1186	1040	934	855	745	612	858
	% CHG MO.	-13.0%												
	% CHG YR.	-13.0%												
EAST & WEST	2022	1083												
	2021	1253	1271	1484	1603	1969	2273	2397	2092	1876	1716	1492	1228	1721
	% CHG MO.	-13.6%												
	% CHG YR.	-13.6%												
STATION: 275 - HANNOVER														
LOCATION: HIGHWAY 31 - 1.2 MILES NORTH OF HANNOVER														
NORTH	2022	245												
	2021	273	263	308	340	369	418	396	402	399	361	342	296	347
	% CHG MO.	-10.3%												
	% CHG YR.	-10.3%												
SOUTH	2022	241												
	2021	268	253	300	331	362	416	387	403	404	356	336	281	341
	% CHG MO.	-10.1%												
	% CHG YR.	-10.1%												
NORTH & SOUTH	2022	486												
	2021	541	516	608	671	731	834	783	805	803	717	678	577	689
	% CHG MO.	-10.2%												
	% CHG YR.	-10.2%												
STATION: 289 - MANNING														
LOCATION: HIGHWAY 22 - SOUTH OF MANNING														
NORTH	2022	1811												
	2021	1683	1674	1862	1993	2123	2312	2307	2309	2272	2173	2005	1789	2042
	% CHG MO.	7.6%												
	% CHG YR.	7.6%												
SOUTH	2022	1803												
	2021	1666	1655	1853	1966	2111	2288	2297	2298	2255	2165	1994	1780	2027
	% CHG MO.	8.2%												
	% CHG YR.	8.2%												
NORTH & SOUTH	2022	3614												
	2021	3349	3329	3715	3959	4234	4600	4604	4607	4527	4338	3999	3569	4069
	% CHG MO.	7.9%												
	% CHG YR.	7.9%												
STATION: 291 - MARMARTH														
LOCATION: HIGHWAY 12 - 1.0 MILE WEST OF MARMARTH														
EAST	2022	273												
	2021	232	217	258	290	313	361	452	460	434	414	326	287	337
	% CHG MO.	17.7%												
	% CHG YR.	17.7%												

STATE OF NORTH DAKOTA
AUTOMATIC TRAFFIC RECORDER DATA BY MONTH
AVERAGE DAILY TRAFFIC AND PERCENT CHANGE BY STATION

DIRECTION	YEAR	JAN	FEB	MAR	APR	MAY	JUN	JUL	AUG	SEP	OCT	NOV	DEC	ANNUAL
						RURAL MINOR ARTERIAL								
STATION: 291 - MARMARTH														
LOCATION: HIGHWAY 12 - 1.0 MILE WEST OF MARMARTH														
WEST	2022	272												
	2021	234	218	258	290	317	368	436	460	429	407	324	288	336
	% CHG MO.	16.2%												
	% CHG YR.	16.2%												
EAST & WEST	2022	545												
	2021	466	435	516	580	630	729	888	920	863	821	650	575	673
	% CHG MO.	17.0%												
	% CHG YR.	17.0%												
STATION: 293 - KILLDEER														
LOCATION: HIGHWAY 22 - 5.9 MILES NORTH OF KILLDEER														
NORTH	2022	1329												
	2021	1234	1288	1421	1533	1593	1730	1702	1679	1721	1632	1478	1347	1530
	% CHG MO.	7.7%												
	% CHG YR.	7.7%												
SOUTH	2022	1329 *												
	2021	1216	1275	1414	1515	1571	1713	1690	1678	1713	1635	1477	1354	1521
	% CHG MO.	9.3%												
	% CHG YR.	9.3%												
NORTH & SOUTH	2022	2658												
	2021	2450	2563	2835	3048	3164	3443	3392	3357	3434	3267	2955	2701	3051
	% CHG MO.	8.5%												
	% CHG YR.	8.5%												
STATION: 295 - NECHE														
LOCATION: HIGHWAY 18 - 1.2 MILES SOUTH OF NECHE														
NORTH	2022	126												
	2021	135 *	133 *	147 *	152 *	164 *	174 *	183 *	189 *	198 *	199 *	132	139	162
	% CHG MO.	-6.7%												
	% CHG YR.	-6.7%												
SOUTH	2022	139												
	2021	135 *	133 *	147 *	152 *	164 *	174 *	183 *	189 *	198 *	199 *	145	150	164
	% CHG MO.	3.0%												
	% CHG YR.	3.0%												
NORTH & SOUTH	2022	265												
	2021	270	266	294	304	328	348	366	378	396	398	277	289	326
	% CHG MO.	-1.9%												
	% CHG YR.	-1.9%												
STATION: 373 - DICKINSON22S														
LOCATION: HIGHWAY 22 - 11.4 MILES SOUTH OF DICKINSON														
NORTH	2022	676												
	2021	696	694	844	850	876	1016	998	983	901	915	847	720	862
	% CHG MO.	-2.9%												
	% CHG YR.	-2.9%												
SOUTH	2022	676 *												
	2021	696 *	694 *	844 *	850 *	876 *	1016 *	998 *	983 *	901 *	915 *	847 *	720 *	862
	% CHG MO.	-2.9%												
	% CHG YR.	-2.9%												
NORTH & SOUTH	2022	1352												
	2021	1392	1388	1688	1700	1752	2032	1996	1966	1802	1830	1694	1440	1723
	% CHG MO.	-2.9%												
	% CHG YR.	-2.9%												
STATION: 453 - OAKES_S1____														
LOCATION: HIGHWAY 1 - 3.0 MILES SOUTH OF OAKES														
NORTH	2022	464												
	2021	535	498	565	603	666	695	688	658	691	772	619	499	624
	% CHG MO.	-13.3%												
	% CHG YR.	-13.3%												
SOUTH	2022	454												
	2021	533	499	554	597	667	689	686	653	687	770	612	496	620
	% CHG MO.	-14.8%												
	% CHG YR.	-14.8%												

STATE OF NORTH DAKOTA
AUTOMATIC TRAFFIC RECORDER DATA BY MONTH
AVERAGE DAILY TRAFFIC AND PERCENT CHANGE BY STATION

DIRECTION	YEAR	JAN	FEB	MAR	APR	MAY	JUN	JUL	AUG	SEP	OCT	NOV	DEC	ANNUAL
						RURAL MINOR ARTERIAL								
STATION: 453 - OAKES_S1____														
LOCATION: HIGHWAY 1 - 3.0 MILES SOUTH OF OAKES														
NORTH & SOUTH	2022	918												
	2021	1068	997	1119	1200	1333	1384	1374	1311	1378	1542	1231	995	1244
	% CHG MO.	-14.0%												
	% CHG YR.	-14.0%												
STATION: 461 - THOMPSON_W15														
LOCATION: HIGHWAY 15 - 3.4 MILES WEST OF THOMPSON														
EAST	2022	619												
	2021	686	650	763	798	924	990	955	925	905	921	810	682	834
	% CHG MO.	-9.8%												
	% CHG YR.	-9.8%												
WEST	2022	579												
	2021	643	611	705	738	866	930	900	863	851	872	754	640	781
	% CHG MO.	-10.0%												
	% CHG YR.	-10.0%												
EAST & WEST	2022	1198												
	2021	1329	1261	1468	1536	1790	1920	1855	1788	1756	1793	1564	1322	1615
	% CHG MO.	-9.9%												
	% CHG YR.	-9.9%												
STATION: 727 - ENDERLIN_E46														
LOCATION: HIGHWAY 46 - EAST EDGE OF ENDERLIN														
EAST	2022	743												
	2021	804	776	865	929	1039	1136	1069	1052	1128	1083	935	837	971
	% CHG MO.	-7.6%												
	% CHG YR.	-7.6%												
WEST	2022	726												
	2021	783	774	853	915	1029	1108	1050	1033	1110	1068	919	825	956
	% CHG MO.	-7.3%												
	% CHG YR.	-7.3%												
EAST & WEST	2022	1469												
	2021	1587	1550	1718	1844	2068	2244	2119	2085	2238	2151	1854	1662	1927
	% CHG MO.	-7.4%												
	% CHG YR.	-7.4%												
STATION: 759 - WILTON_E36__														
LOCATION: HIGHWAY 36 - 2.3 MILES SE OF WILTON														
EAST	2022	211 *												
	2021	236 *	241 *	277 *	291 *	341 *	374 *	377 *	353 *	332 *	308 *	279 *	242 *	304
	% CHG MO.	-10.6%												
	% CHG YR.	-10.6%												
WEST	2022	211 *												
	2021	236 *	241 *	277 *	291 *	341 *	374 *	377 *	353 *	332 *	308 *	279 *	242 *	304
	% CHG MO.	-10.6%												
	% CHG YR.	-10.6%												
EAST & WEST	2022	422												
	2021	472	482	554	582	682	748	754	706	664	616	558	484	609
	% CHG MO.	-10.6%												
	% CHG YR.	-10.6%												
						RURAL MAJOR COLLECTOR - STATE								
STATION: 267 - TRENTON														
LOCATION: HIGHWAY 1804 - 1.5 MILES NORTHEAST OF TRENTON														
NORTH	2022	1671												
	2021	1680	1603	1844	1855	1990	2006	2006	2045	1990	1992	1843	1715	1881
	% CHG MO.	-0.5%												
	% CHG YR.	-0.5%												
SOUTH	2022	1667												
	2021	1643	1597	1816	1831	1977	1981	1990	2038	1977	1988	1833	1728	1867
	% CHG MO.	1.5%												
	% CHG YR.	1.5%												
NORTH & SOUTH	2022	3338												
	2021	3323	3200	3660	3686	3967	3987	3996	4083	3967	3980	3676	3443	3747
	% CHG MO.	0.5%												
	% CHG YR.	0.5%												

STATE OF NORTH DAKOTA
AUTOMATIC TRAFFIC RECORDER DATA BY MONTH
AVERAGE DAILY TRAFFIC AND PERCENT CHANGE BY STATION

DIRECTION	YEAR	JAN	FEB	MAR	APR	MAY	JUN	JUL	AUG	SEP	OCT	NOV	DEC	ANNUAL
						RURAL MAJOR COLLECTOR - STATE								
STATION: 493 - ST_THOMAS_W_														
LOCATION: HIGHWAY 66 - 5.7 MILES WEST OF ST. THOMAS														
EAST	2022	202												
	2021	214	220	244	282	305	333	344	343	377	578	249	224	309
	% CHG MO.	-5.6%												
	% CHG YR.	-5.6%												
WEST	2022	201												
	2021	215	220	236	279	297	328	328	324	366	568	244	219	302
	% CHG MO.	-6.5%												
	% CHG YR.	-6.5%												
EAST & WEST	2022	403												
	2021	429	440	480	561	602	661	672	667	743	1146	493	443	611
	% CHG MO.	-6.1%												
	% CHG YR.	-6.1%												
STATION: 783 - KULM_S56____														
LOCATION: HIGHWAY 56 - 4.7 MILES SOUTH OF KULM														
NORTH	2022	59												
	2021	80	73	83	91	98	120	115	98	104	128	101	65	96
	% CHG MO.	-26.3%												
	% CHG YR.	-26.3%												
SOUTH	2022	61												
	2021	83	77	85	94	102	124	119	104	111	134	104	69	101
	% CHG MO.	-26.5%												
	% CHG YR.	-26.5%												
NORTH & SOUTH	2022	120												
	2021	163	150	168	185	200	244	234	202	215	262	205	134	197
	% CHG MO.	-26.4%												
	% CHG YR.	-26.4%												
						RURAL MAJOR COLLECTOR - COUNTY								
STATION: 101 - MINOT55ST_NE														
LOCATION: HIGHWAY 5145C - CMC 5145 - 0.3 MILES NORTH OF US2														
NORTH	2022	1067												
	2021	1136	1133	1263	1320	1418	1374	1404	1410	1387	1426	1258	1099	1302
	% CHG MO.	-6.1%												
	% CHG YR.	-6.1%												
SOUTH	2022	1099												
	2021	1191	1164	1307	1361	1458	1395	1479	1468	1456	1476	1294	1137	1349
	% CHG MO.	-7.7%												
	% CHG YR.	-7.7%												
NORTH & SOUTH	2022	2166												
	2021	2327	2297	2570	2681	2876	2769	2883	2878	2843	2902	2552	2236	2651
	% CHG MO.	-6.9%												
	% CHG YR.	-6.9%												
STATION: 103 - MINOT46AV_NE														
LOCATION: HIGHWAY 5138C - CMC 5138 - 2.1 MILES EAST OF US 83														
EAST	2022	497												
	2021	525	524	582	616	664	655	657	697	680	672	574	507	613
	% CHG MO.	-5.3%												
	% CHG YR.	-5.3%												
WEST	2022	485												
	2021	557	512	568	610	666	650	662	683	654	645	554	496	605
	% CHG MO.	-12.9%												
	% CHG YR.	-12.9%												
EAST & WEST	2022	982												
	2021	1082	1036	1150	1226	1330	1305	1319	1380	1334	1317	1128	1003	1218
	% CHG MO.	-9.2%												
	% CHG YR.	-9.2%												
STATION: 225 - STERLING														
LOCATION: HIGHWAY 836C - CMC 0836 - 1.9 MILES WEST OF US 83														
EAST	2022	318												
	2021	344	341	402	441	510	521	491	495	499	467	421	369	442
	% CHG MO.	-7.6%												
	% CHG YR.	-7.6%												

STATE OF NORTH DAKOTA
AUTOMATIC TRAFFIC RECORDER DATA BY MONTH
AVERAGE DAILY TRAFFIC AND PERCENT CHANGE BY STATION

DIRECTION	YEAR	JAN	FEB	MAR	APR	MAY	JUN	JUL	AUG	SEP	OCT	NOV	DEC	ANNUAL
						RURAL MAJOR COLLECTOR - COUNTY								
STATION: 225 - STERLING														
LOCATION: HIGHWAY 836C - CMC 0836 - 1.9 MILES WEST OF US 83														
WEST	2022	318 *												
	2021	331	345	376	420	485	504	467	455	461	441	408	348	420
	% CHG MO.	-3.9%												
	% CHG YR.	-3.9%												
EAST & WEST	2022	636												
	2021	675	686	778	861	995	1025	958	950	960	908	829	717	862
	% CHG MO.	-5.8%												
	% CHG YR.	-5.8%												
STATION: 259 - AYR														
LOCATION: CMC 0918 - 12.0 MILES EAST OF AYR														
EAST	2022	129												
	2021	138	134	151	171	210	225	214	210	223	238	156	138	184
	% CHG MO.	-6.5%												
	% CHG YR.	-6.5%												
WEST	2022	128												
	2021	142	137	150	173	216	227	208	213	229	237	159	136	186
	% CHG MO.	-9.9%												
	% CHG YR.	-9.9%												
EAST & WEST	2022	257												
	2021	280	271	301	344	426	452	422	423	452	475	315	274	370
	% CHG MO.	-8.2%												
	% CHG YR.	-8.2%												
STATION: 277 - REGENT														
LOCATION: CMC 2117 - 2.0 MILES NORTH OF ND 21														
NORTH	2022	100												
	2021	107	103	124	149	158	189	195	216	165	178	147	115	154
	% CHG MO.	-6.5%												
	% CHG YR.	-6.5%												
SOUTH	2022	99												
	2021	110	102	126	146	163	203	215	232	176	181	145	115	160
	% CHG MO.	-10.0%												
	% CHG YR.	-10.0%												
NORTH & SOUTH	2022	199												
	2021	217	205	250	295	321	392	410	448	341	359	292	230	313
	% CHG MO.	-8.3%												
	% CHG YR.	-8.3%												
						URBAN PRINCIPAL ARTERIAL								
STATION: 287 - GRAND FORKS														
LOCATION: HIGHWAY 81B - S. WASHINGTON BETWEEN 24 AND 28 AVE. S.														
NORTH	2022	10011												
	2021	10049	10330	11147	11378	11968	11893	11389	11213	11652	11805	10867	10215	11159
	% CHG MO.	-0.4%												
	% CHG YR.	-0.4%												
SOUTH	2022	9792												
	2021	9761	10105	10818	11112	11898	11871	11076	11126	11316	11412	10605	10095	10933
	% CHG MO.	0.3%												
	% CHG YR.	0.3%												
NORTH & SOUTH	2022	19803												
	2021	19810	20435	21965	22490	23866	23764	22465	22339	22968	23217	21472	20310	22092
	% CHG MO.	-0.0%												
	% CHG YR.	-0.0%												
STATION: 501 - FARGO (U)														
LOCATION: HIGHWAY 81B - UNIVERSITY AVE. BET 15 AND 15 1/2 AVE.														
NORTH	2022	10007												
	2021	10092	10294	10608	11231	11750	12181	11734	11907	12242	11209	10608	10326	11182
	% CHG MO.	-0.8%												
	% CHG YR.	-0.8%												
SOUTH	2022	11638												
	2021	11415	11734	12585	12898	13382	13791	13298	13655	14214	13984	12834	12122	12993
	% CHG MO.	2.0%												
	% CHG YR.	2.0%												

STATE OF NORTH DAKOTA
AUTOMATIC TRAFFIC RECORDER DATA BY MONTH
AVERAGE DAILY TRAFFIC AND PERCENT CHANGE BY STATION

DIRECTION	YEAR	JAN	FEB	MAR	APR	MAY	JUN	JUL	AUG	SEP	OCT	NOV	DEC	ANNUAL
						URBAN PRINCIPAL ARTERIAL								
STATION: 501 - FARGO (U)														
LOCATION: HIGHWAY 81B - UNIVERSITY AVE. BET 15 AND 15 1/2 AVE.														
NORTH & SOUTH	2022	21645												
	2021	21507	22028	23193	24129	25132	25972	25032	25562	26456	25193	23442	22448	24175
	% CHG MO.	0.6%												
	% CHG YR.	0.6%												
STATION: 503 - BISMARCK (U)														
LOCATION: HIGHWAY 810 - BIS. EXPWY. SOUTH OF E. MAIN STREET														
EAST	2022	5648												
	2021	5731	5863	6658	6957	7369	7857	7426	7604	7240	7145	6427	6070	6862
	% CHG MO.	-1.4%												
	% CHG YR.	-1.4%												
WEST	2022	5557												
	2021	5558	5674	6425	6713	7110	7563	7153	7352	7076	6996	6271	5920	6651
	% CHG MO.	-0.0%												
	% CHG YR.	-0.0%												
EAST & WEST	2022	11205												
	2021	11289	11537	13083	13670	14479	15420	14579	14956	14316	14141	12698	11990	13513
	% CHG MO.	-0.7%												
	% CHG YR.	-0.7%												
STATION: 513 - WFARGO_MAIN_ (U)														
LOCATION: HIGHWAY 10B - MAIN ST. WEST OF 15TH ST NW														
EAST	2022	2527												
	2021	2624	2734	2990	3218	3493	3715	4282	3922	3614	3330	2869	2582	3281
	% CHG MO.	-3.7%												
	% CHG YR.	-3.7%												
WEST	2022	2423												
	2021	2525	2629	2875	3039	3296	3489	3772	3664	3353	3073	2739	2476	3078
	% CHG MO.	-4.0%												
	% CHG YR.	-4.0%												
EAST & WEST	2022	4950												
	2021	5149	5363	5865	6257	6789	7204	8054	7586	6967	6403	5608	5058	6359
	% CHG MO.	-3.9%												
	% CHG YR.	-3.9%												
STATION: 603 - WILLISTON (U)														
LOCATION: HIGHWAY 2B - 2ND ST. WEST OF 14TH AVE. WEST														
EAST	2022	2808												
	2021	2668	2698	2923	3008	3114	3168	3084	3221	3294	3275	2983	2766	3017
	% CHG MO.	5.2%												
	% CHG YR.	5.2%												
WEST	2022	2891												
	2021	2766	2780	3011	3133	3250	3280	3221	3351	3402	3397	3084	2834	3126
	% CHG MO.	4.5%												
	% CHG YR.	4.5%												
EAST & WEST	2022	5699												
	2021	5434	5478	5934	6141	6364	6448	6305	6572	6696	6672	6067	5600	6143
	% CHG MO.	4.9%												
	% CHG YR.	4.9%												
STATION: 605 - MANDAN (U)														
LOCATION: HIGHWAY 94B - EAST MAIN ST. WEST OF TWIN CITY DRIVE														
EAST	2022	7540												
	2021	8223	8473	9301	9831	10421 *	9871	8856	8921	9205	8977	8307	7963	9029
	% CHG MO.	-8.3%												
	% CHG YR.	-8.3%												
WEST	2022	8196												
	2021	8849	9123	10025	10415	11040 *	10484	9410	9434	10034	9694	9024	8662	9683
	% CHG MO.	-7.4%												
	% CHG YR.	-7.4%												
EAST & WEST	2022	15736												
	2021	17072	17596	19326	20246	21461	20355	18266	18355	19239	18671	17331	16625	18712
	% CHG MO.	-7.8%												
	% CHG YR.	-7.8%												

STATE OF NORTH DAKOTA
AUTOMATIC TRAFFIC RECORDER DATA BY MONTH
AVERAGE DAILY TRAFFIC AND PERCENT CHANGE BY STATION

DIRECTION	YEAR	JAN	FEB	MAR	APR	MAY	JUN	JUL	AUG	SEP	OCT	NOV	DEC	ANNUAL
						URBAN MINOR ARTERIAL								
STATION: 607 - DICKINSON (U)														
LOCATION: 9TH ST. EAST BET. 2ND AVE. & 3RD AVE. EAST														
EAST	2022	1358												
	2021	1359	1376	1454	1496	1581	1581	1528	1616	1672	1609	1454	1347	1506
	% CHG MO.	-0.1%												
	% CHG YR.	-0.1%												
WEST	2022	1408												
	2021	1386	1410	1517	1593	1709	1745	1673	1766	1809	1770	1534	1406	1610
	% CHG MO.	1.6%												
	% CHG YR.	1.6%												
EAST & WEST	2022	2766												
	2021	2745	2786	2971	3089	3290	3326	3201	3382	3481	3379	2988	2753	3116
	% CHG MO.	0.8%												
	% CHG YR.	0.8%												
STATION: 611 - MINOT (U)														
LOCATION: UNIVERSITY AVE. BET 12TH ST. & 13TH ST. NW.														
EAST	2022	892												
	2021	901	925	1008	1041	1060	998	919	1018	1157	1129	1006	902	1005
	% CHG MO.	-1.0%												
	% CHG YR.	-1.0%												
WEST	2022	923												
	2021	964	984	1070	1101	1140	1138	1008	1115	1249	1157	1036	935	1075
	% CHG MO.	-4.3%												
	% CHG YR.	-4.3%												
EAST & WEST	2022	1815												
	2021	1865	1909	2078	2142	2200	2136	1927	2133	2406	2286	2042	1837	2080
	% CHG MO.	-2.7%												
	% CHG YR.	-2.7%												
						URBAN COLLECTOR & LOCAL URBAN								
STATION: 609 - MINOT (U)														
LOCATION: 16TH AVE BET. 12TH ST SW. & 17TH AVE. SW.														
EAST	2022	1054												
	2021	1110	1100	1212	1287	1380	1390	1389	1377	1389 *	1330	1213	1192	1281
	% CHG MO.	-5.0%												
	% CHG YR.	-5.0%												
WEST	2022	1008												
	2021	1067	1072	1215	1271	1362	1360	1372	1297	1309 *	1289	1157	1146	1243
	% CHG MO.	-5.5%												
	% CHG YR.	-5.5%												
EAST & WEST	2022	2062												
	2021	2177	2172	2427	2558	2742	2750	2761	2674	2698	2619	2370	2338	2524
	% CHG MO.	-5.3%												
	% CHG YR.	-5.3%												

CON STATION DOWN DUE TO CONSTRUCTION
REP STATION DOWN DUE TO REPAIRS
NEW NEW STATION, NO PRIOR DATA
***** TRAFFIC ESTIMATED DUE TO INSUFFICIENT DATA

PART 2

TRUCK TRAFFIC

NORTH DAKOTA DEPARTMENT OF TRANSPORTATION
ATR CLASS LOCATIONS

STATION	NAME	HIGHWAY	REF POINT	OFF SET	TYPE	LOCATION
URBAN INTERSTATE 94						
217	FARGO (U)	94	352.000	0.3327	Class	RED RIVER BRIDGE
283	BISMARCK (U)	94	158.000	0.8538	Class	0.4 MILES WEST OF US 83 INT.
RURAL INTERSTATE 94						
207	MEDINA	94	231.000	0.2923	Class	0.9 MILES EAST OF MEDINA
223	NEW SALEM	94	126.000	0.8803	Class	0.8 MILES WEST OF ND 31 INT.
245	TOWER CITY	94	312.000	0.5100	Class	2.3 MILES WEST OF BUFFALO INT.
279	PAINTED CANYON	94	34.000	0.6637	Class	7.8 MILES WEST OF US 85 INT.
URBAN INTERSTATE 29						
235	FARGO (U)	29	66.255	0.5725	Class	NORTH OF 12TH AVE.
RURAL INTERSTATE 29						
211	BUXTON	29	112.000	0.8614	Class	4.0 MILES NORTH OF MAYVILLE INT.
243	BOWESMONT	29	196.014	0.5726	Class	0.5 MILES NORTH OF BOWESMONT
265	MOORETON	29	25.000	0.0149	Class	2.5 MILES NORTH OF ND 13
285	DAVENPORT	29	55.000	0.4798	Class	1.3 MILES NORTH OF DAVENPORT INT
RURAL PRINCIPAL ARTERIAL						
201	RAY	2	51.000	0.2986	Class	2.1 MILES WEST OF RAY
203	MAX	83	168.000	0.9400	Class	3.3 MILES SOUTH OF ND 53
205	GWINNER	13	337.000	0.2241	Class	2.1 MILES WEST OF ND 32
215	JAMESTOWN	52	259.000	0.5408	Class	2.5 MILES NORTH OF JAMESTOWN
219	MANDAN	6	55.000	0.8718	Class	11.0 MILES SOUTH OF MANDAN
221	FAIRFIELD	85	80.000	0.8850	Class	5.1 MILES NORTH OF I-94
229	COOPERSTOWN	200	345.000	0.2602	Class	4.0 MILES EAST OF COOPERSTOWN
233	FOXHOLM	52	78.000	0.2600	Class	1.5 MILES SOUTHEAST OF FOXHOLM
237	NEKOMA	1	205.000	0.2195	Class	8.5 MILES SOUTH LANGDON
239	NEW TOWN	23	42.000	0.8986	Class	4.7 MILES EAST OF ND 22
241	BOTTINEAU	5	173.000	0.9523	Class	0.2 MILES WEST OF ND 14
251	HAGUE	83	1.000	0.1144	Class	1.1 MILES NORTH OF SOUTH DAKOTA LINE
253	RUGBY	2	207.000	0.3265	Class	3.5 MILES WEST OF ND 3
255	CROSBY	5	28.000	0.7521	Class	6.0 MILES WEST OF CROSBY
257	WILLISTON	2	2.000	0.3979	Class	2.4 MILES EAST OF MONTANA LINE
261	CARRINGTON	281	117.000	0.9013	Class	5.5 MILES NORTH OF JUNCTION WITH HWY 200
271	GOLDEN VALLEY	200	131.000	0.0000	Class	0.7 MILES EAST OF GOLDEN VALLEY
273	NEW LEIPZIG	21	67.000	0.5500	Class	2.1 MILES WEST OF ND 49
281	SAWYER	52	102.000	0.7136	Class	WEST OF SAWYER
297	WILLISTON_NW	85	193.000	0.7000	Class	NW WILLISTON TRUCK RELIEVER ROUTE
299	KILLDEER200W	200	88.000	0.5200	Class	6.7 MILES WEST OF JCT. ND 22 AND ND 200
303	MICHIGAN	2	296.000	0.6500	Class	4.0 MILES EAST OF ND 1
307	WASHBURN	83	130.000	0.7300	Class	NORTH OF WASHBURN
309	NEWTOWN_EAST	23	58.000	0.7000	Class	8.4 MILES EAST OF NEW TOWN
311	WILLISTON_2N	2	27.000	0.6300	Class	5.2 MILES NORTH OF WILLISTON
315	RYDER_E23___	23	102.000	0.2000	Class	3.3 MILES WEST OF THE JUNCTION WITH US 83
337	BLAISDELL_E2	2	107.000	0.1000	Class	1.0 MILES EAST OF BLAISDELL
339	GRASSY_BUTTE	85	113.000	0.8500	Class	1.3 MILES NORTH OF GRASSY BUTTE
341	ALEXANDER85W	85	162.000	0.2080	Class	1/2 MILE W OF ALEXANDER
343	WATFORD_E23_	23	10.000	0.7000	Class	9.1 MILES EAST OF WATFORD CITY
345	WILLIAMS_N85	85	205.000	0.4800	Class	15.4 MILES NORTH OF WILLISTON
349	BEULAH_S49__	49	91.000	0.7700	Class	10.5 MILES SOUTH OF BEULAH
351	COLUMBUS_W5	5	52.000	0.2000	Class	3.2 MILES EAST OF NOONAN
353	GRANVILLE_E2	2	177.000	0.7600	Class	8.3 MILES EAST OF GRANVILLE
355	MOHALL_W5___	5	121.000	0.9700	Class	3.6 MILES WEST OF MOHALL
419	EMERADO_W2	2	340.000	0.5000	Class	2.5 MILES WEST OF EMERADO
423	HARVEY_N3___	3	165.000	0.5600	Class	5.6 MILES NORTH OF HARVEY
429	LAKOTA_S1___	1	160.000	0.3800	Class	1.6 MILES SOUTH OF LAKOTA
447	DUNSEITH_E__	281	250.000	0.2700	Class	2.95 MILES EAST OF DUNSEITH

NORTH DAKOTA DEPARTMENT OF TRANSPORTATION
ATR CLASS LOCATIONS

STATION	NAME	HIGHWAY	REF POINT	OFF SET	TYPE	LOCATION
RURAL PRINCIPAL ARTERIAL						
449	SHEYENNE_N__	281	141.000	0.4800	Class	2.5 MILES NORTH OF SHEYENNE
RURAL MINOR ARTERIAL						
231	GRAFTON	17	122.000	0.1293	Class	5.5 MILES WEST OF GRAFTON
247	COURTENAY	20	20.000	0.4196	Class	1.8 MILES SOUTH OF ND 9
249	GARRISON	37	54.000	0.9548	Class	1.0 MILES WEST OF GARRISON
275	HANNOVER	31	97.000	0.0758	Class	1.2 MILES NORTH OF HANNOVER
289	MANNING	22	81.000	0.5055	Class	SOUTH OF MANNING
291	MARMARTH	12	4.000	0.8670	Class	1.0 MILE WEST OF MARMARTH
293	KILLDEER	22	112.000	0.1350	Class	5.9 MILES NORTH OF KILLDEER
295	NECHE	18	239.000	0.3300	Class	1.2 MILES SOUTH OF NECHE
373	DICKINSON22S	22	57.000	0.2400	Class	11.4 MILES SOUTH OF DICKINSON
453	OAKES_S1____	1	13.000	0.3500	Class	3.0 MILES SOUTH OF OAKES
461	THOMPSON_W15	15	129.000	0.0000	Class	3.4 MILES WEST OF THOMPSON
727	ENDERLIN_E46	46	84.000	0.2000	Class	EAST EDGE OF ENDERLIN
759	WILTON_E36__	36	2.000	0.2600	Class	2.3 MILES SE OF WILTON
RURAL MAJOR COLLECTOR-STATE						
267	TRENTON	1804	329.000	0.8846	Class	1.5 MILES NORTHEAST OF TRENTON
493	ST_THOMAS_W_	66	117.000	0.4000	Class	5.7 MILES WEST OF ST. THOMAS
783	KULM_S56____	56	14.000	0.5800	Class	4.7 MILES SOUTH OF KULM
RURAL MAJOR COLLECTOR-COUNTY						
101	MINOT55ST_NE	5145 C	0.000	0.3000	Class	CMC 5145 - 0.3 MILES NORTH OF US2
103	MINOT46AV_NE	5138 C	8.000	0.2000	Class	CMC 5138 - 2.1 MILES EAST OF US 83
225	STERLING	836 C	14.000	0.2100	Class	CMC 0836 - 1.9 MILES WEST OF US 83
URBAN PRINCIPAL ARTERIAL						
287	GRAND FORKS	81 B	942.000	0.4092	Class	S. WASHINGTON BETWEEN 24 AND 28 AVE. S.
503	BISMARCK (U)	810	5.000	0.5750	Class	BIS. EXPWY. SOUTH OF E. MAIN STREET
513	WFARGO_MAIN_ (U)	10 B	933.000	0.4400	Class	MAIN ST. WEST OF 15TH ST NW

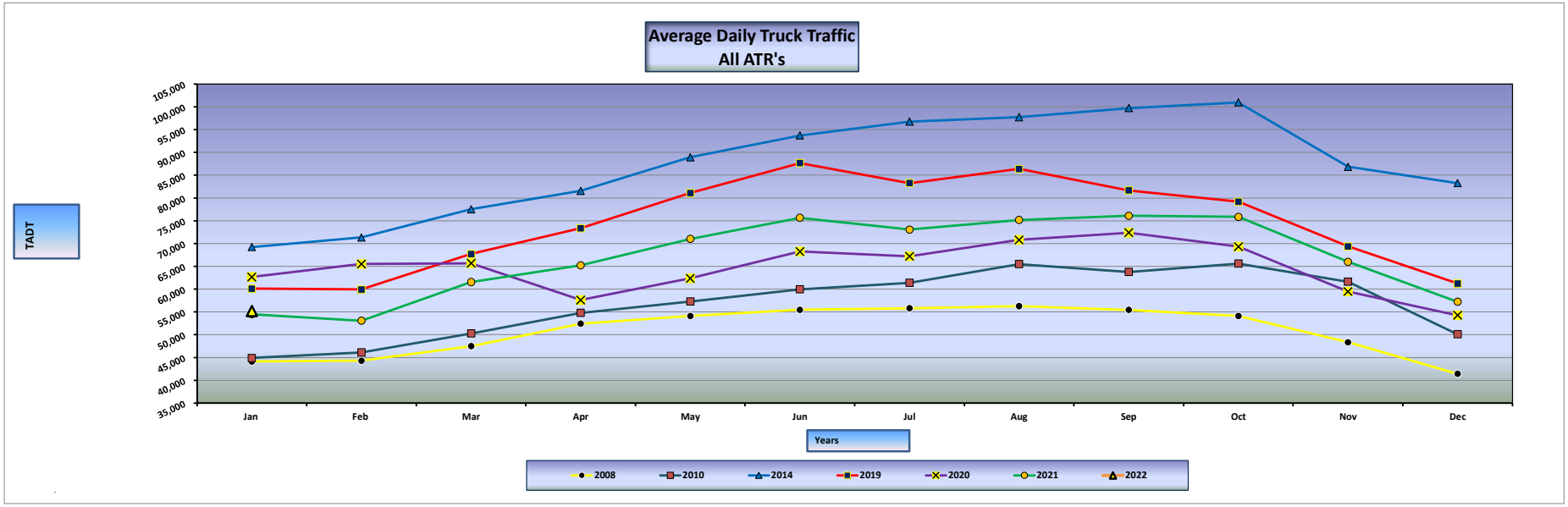
Average Daily Truck Traffic
All ATR's
TADT
105,000
100,000
95,000
90,000
85,000
80,000
75,000
70,000
65,000
60,000
55,000
50,000
45,000
40,000
35,000
Jan
Feb
Mar
Apr
May
Jun
Jul
Aug
Sep
Oct
Nov
Dec
Years
2008
2010
2014
2019
2020
2021
2022

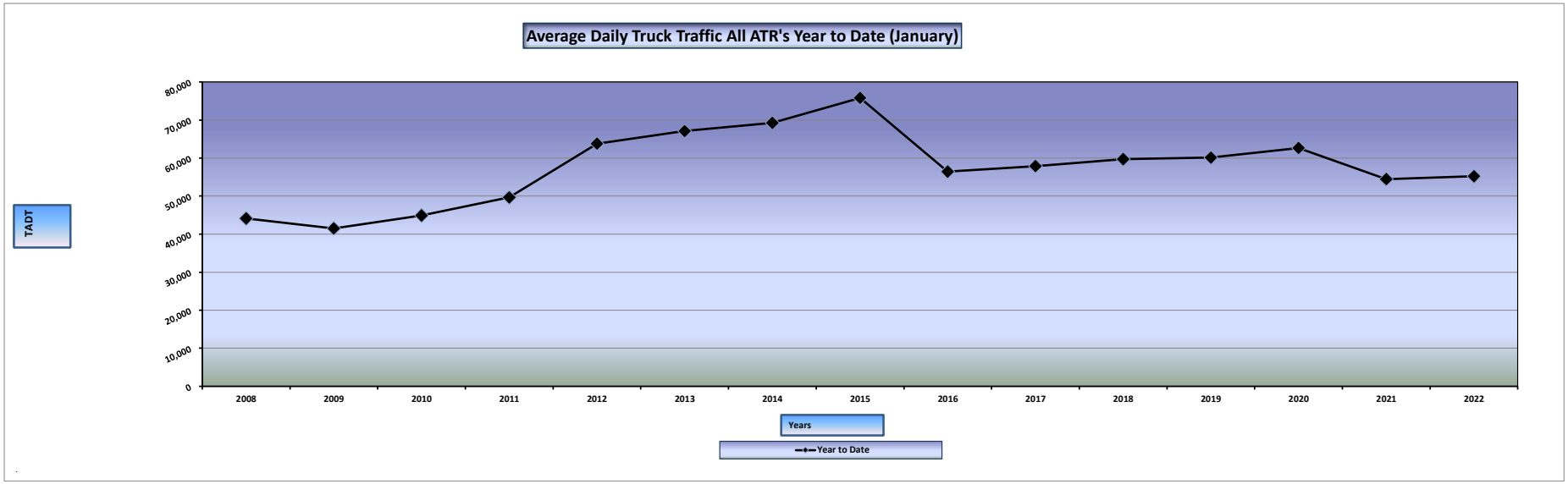
Average Daily Truck Traffic All ATR's Year to Date (January)
TADT
80,000
70,000
60,000
50,000
40,000
30,000
20,000
10,000
0
2008
2009
2010
2011
2012
2013
2014
2015
2016
2017
2018
2019
2020
2021
2022
Years
Year to Date

STATE OF NORTH DAKOTA
AUTOMATIC TRAFFIC RECORDER DATA BY MONTH
AVERAGE TRUCK DAILY TRAFFIC AND PERCENT CHANGE BY SYSTEM

YEAR	JAN	FEB	MAR	APR	MAY	JUN	JUL	AUG	SEP	OCT	NOV	DEC	ANNUAL
URBAN INTERSTATE													
2022	10616												10616
2021	10606	10566	12242	13069	14138	15095	14427	14687	14198	14275	12530	10856	13057
% CHG	0.1%												
RURAL INTERSTATE													
2022	14427												14427
2021	15054	15041	17094	17011	17727	18972	18420	19088	19094	18682	16841	15010	17336
% CHG	-4.2%												
RURAL PRINCIPAL ARTERIAL													
2022	22574												22574
2021	21468	20463	24005	25935	28833	30347	29294	30274	31288	30568	27217	23463	26930
% CHG	5.2%												
RURAL MINOR ARTERIAL													
2022	3848												3848
2021	3544	3343	4016	4410	4944	5339	5150	5211	5650	5988	4662	3916	4681
% CHG	8.6%												
RURAL MAJOR COLLECTOR - STATE													
2022	778												778
2021	763	674	747	825	870	1027	1088	1082	1118	1632	969	838	969
% CHG	2.0%												
RURAL MAJOR COLLECTOR - COUNTY													
2022	510												510
2021	573	522	631	706	874	877	865	942	889	874	703	563	752
% CHG	-11.0%												
URBAN PRINCIPAL ARTERIAL													
2022	2444												2444
2021	2484	2463	2816	3290	3646	3995	3832	3882	3863	3843	3068	2594	3315
% CHG	-1.6%												

STATE OF NORTH DAKOTA
AUTOMATIC TRAFFIC RECORDER DATA BY MONTH
TRUCK AVERAGE DAILY TRAFFIC AND PERCENT CHANGE BY STATION

DIRECTION	YEAR	JAN	FEB	MAR	APR	MAY	JUN	JUL	AUG	SEP	OCT	NOV	DEC	ANNUAL
						URBAN INTERSTATE								
STATION: 217 - FARGO (U)														
LOCATION: HIGHWAY 94 - RED RIVER BRIDGE														
EAST	2022	2170												
	2021	2210	2233	2570	2793	3048	3185	3028	3109	3048	3033	2610	2254	2760
	% CHG MO.	-1.8%												
	% CHG YR.	-1.8%												
WEST	2022	2170 *												
	2021	2210 *	2233 *	2570 *	2793 *	3048 *	3185 *	3028 *	3109 *	3048 *	3033 *	2610 *	2254 *	2760
	% CHG MO.	-1.8%												
	% CHG YR.	-1.8%												
EAST & WEST	2022	4340												
	2021	4420	4466	5140	5586	6096	6370	6056	6218	6096	6066	5220	4508	5520
	% CHG MO.	-1.8%												
	% CHG YR.	-1.8%												
STATION: 235 - FARGO (U)														
LOCATION: HIGHWAY 29 - NORTH OF 12TH AVE.														
NORTH	2022	1750												
	2021	1759	1708	1989	2119	2245	2382	2282	2264	2136	2256	2011	1757	2076
	% CHG MO.	-0.5%												
	% CHG YR.	-0.5%												
SOUTH	2022	1649												
	2021	1646	1603	1816	1897	2071	2195	2145	2121	1971	2074	1861	1624	1919
	% CHG MO.	0.2%												
	% CHG YR.	0.2%												
NORTH & SOUTH	2022	3399												
	2021	3405	3311	3805	4016	4316	4577	4427	4385	4107	4330	3872	3381	3994
	% CHG MO.	-0.2%												
	% CHG YR.	-0.2%												
STATION: 283 - BISMARCK (U)														
LOCATION: HIGHWAY 94 - 0.4 MILES WEST OF US 83 INT.														
EAST	2022	1432												
	2021	1357	1378	1638	1731	1848	2059	1974	2037	1986	1934	1709	1479	1761
	% CHG MO.	5.5%												
	% CHG YR.	5.5%												
WEST	2022	1445												
	2021	1424	1411	1659	1736	1878	2089	1970	2047	2009	1945	1729	1488	1782
	% CHG MO.	1.5%												
	% CHG YR.	1.5%												
EAST & WEST	2022	2877												
	2021	2781	2789	3297	3467	3726	4148	3944	4084	3995	3879	3438	2967	3543
	% CHG MO.	3.5%												
	% CHG YR.	3.5%												
						RURAL INTERSTATE								
STATION: 207 - MEDINA														
LOCATION: HIGHWAY 94 - 0.9 MILES EAST OF MEDINA														
EAST	2022	1070												
	2021	1068	1066	1283	1281	1333	1451	1468	1470	1450	1440	1280	1128	1310
	% CHG MO.	0.2%												
	% CHG YR.	0.2%												
WEST	2022	1017												
	2021	1074	1039	1249	1231	1300	1425	1396	1425	1420	1391	1233	1067	1271
	% CHG MO.	-5.3%												
	% CHG YR.	-5.3%												
EAST & WEST	2022	2087												
	2021	2142	2105	2532	2512	2633	2876	2864	2895	2870	2831	2513	2195	2581
	% CHG MO.	-2.6%												
	% CHG YR.	-2.6%												
STATION: 211 - BUXTON														
LOCATION: HIGHWAY 29 - 4.0 MILES NORTH OF MAYVILLE INT.														
NORTH	2022	1228												
	2021	1277	1443	1416	1311	1359	1361	1255	1343	1490	1427	1365	1353	1367
	% CHG MO.	-3.8%												
	% CHG YR.	-3.8%												

STATE OF NORTH DAKOTA
AUTOMATIC TRAFFIC RECORDER DATA BY MONTH
TRUCK AVERAGE DAILY TRAFFIC AND PERCENT CHANGE BY STATION

RURAL INTERSTATE

DIRECTION	YEAR	JAN	FEB	MAR	APR	MAY	JUN	JUL	AUG	SEP	OCT	NOV	DEC	ANNUAL
STATION: 211 - BUXTON														
LOCATION: HIGHWAY 29 - 4.0 MILES NORTH OF MAYVILLE INT.														
SOUTH	2022	1276												
	2021	1329	1467	1427	1329	1372	1426	1310	1399	1546	1481	1417	1369	1406
	% CHG MO.	-4.0%												
	% CHG YR.	-4.0%												
NORTH & SOUTH	2022	2504												
	2021	2606	2910	2843	2640	2731	2787	2565	2742	3036	2908	2782	2722	2773
	% CHG MO.	-3.9%												
	% CHG YR.	-3.9%												
STATION: 223 - NEW SALEM														
LOCATION: HIGHWAY 94 - 0.8 MILES WEST OF ND 31 INT.														
EAST	2022	985												
	2021	958	960	1149	1206	1251	1344	1353	1396	1354	1340	1185	1019	1210
	% CHG MO.	2.8%												
	% CHG YR.	2.8%												
WEST	2022	951												
	2021	975	960 *	1149 *	1206 *	1251 *	1344 *	1353 *	1396 *	1338	1287	1164	975	1200
	% CHG MO.	-2.5%												
	% CHG YR.	-2.5%												
EAST & WEST	2022	1936												
	2021	1933	1920	2298	2412	2502	2688	2706	2792	2692	2627	2349	1994	2409
	% CHG MO.	0.2%												
	% CHG YR.	0.2%												
STATION: 243 - BOWESMONT														
LOCATION: HIGHWAY 29 - 0.5 MILES NORTH OF BOWESMONT														
NORTH	2022	621 *												
	2021	744 *	634 *	731 *	642	655	650	616	661	747	765	724	627 *	683
	% CHG MO.	-16.5%												
	% CHG YR.	-16.5%												
SOUTH	2022	621												
	2021	744	634	731	647	655	663	621	669	744	803	733	627	689
	% CHG MO.	-16.5%												
	% CHG YR.	-16.5%												
NORTH & SOUTH	2022	1242												
	2021	1488	1268	1462	1289	1310	1313	1237	1330	1491	1568	1457	1254	1372
	% CHG MO.	-16.5%												
	% CHG YR.	-16.5%												
STATION: 245 - TOWER CITY														
LOCATION: HIGHWAY 94 - 2.3 MILES WEST OF BUFFALO INT.														
EAST	2022	1258												
	2021	1289	1311	1513	1539	1568	1655	1631	1671	1658	1653	1470	1265	1519
	% CHG MO.	-2.4%												
	% CHG YR.	-2.4%												
WEST	2022	1306												
	2021	1367	1365	1626	1711	1794	1973	1871	1912	1897	1827	1587	1328	1688
	% CHG MO.	-4.5%												
	% CHG YR.	-4.5%												
EAST & WEST	2022	2564												
	2021	2656	2676	3139	3250	3362	3628	3502	3583	3555	3480	3057	2593	3207
	% CHG MO.	-3.5%												
	% CHG YR.	-3.5%												
STATION: 265 - MOORETON														
LOCATION: HIGHWAY 29 - 2.5 MILES NORTH OF ND 13														
NORTH	2022	564												
	2021	595	590	675	671	689	745	708	729	695	676	611	562	662
	% CHG MO.	-5.2%												
	% CHG YR.	-5.2%												
SOUTH	2022	564 *												
	2021	595 *	590 *	675 *	671 *	689 *	745 *	708 *	729 *	695 *	676 *	611 *	562 *	662
	% CHG MO.	-5.2%												
	% CHG YR.	-5.2%												

STATE OF NORTH DAKOTA
AUTOMATIC TRAFFIC RECORDER DATA BY MONTH
TRUCK AVERAGE DAILY TRAFFIC AND PERCENT CHANGE BY STATION

DIRECTION	YEAR	JAN	FEB	MAR	APR	MAY	JUN	JUL	AUG	SEP	OCT	NOV	DEC	ANNUAL
						RURAL INTERSTATE								
STATION: 265 - MOORETON														
LOCATION: HIGHWAY 29 - 2.5 MILES NORTH OF ND 13														
NORTH & SOUTH	2022	1128												
	2021	1190	1180	1350	1342	1378	1490	1416	1458	1390	1352	1222	1124	1324
	% CHG MO.	-5.2%												
	% CHG YR.	-5.2%												
STATION: 279 - PAINTED CANYON														
LOCATION: HIGHWAY 94 - 7.8 MILES WEST OF US 85 INT.														
EAST	2022	715												
	2021	681	712	848	875	929	1037	1051	1086	1017	987	867	740	903
	% CHG MO.	5.0%												
	% CHG YR.	5.0%												
WEST	2022	683												
	2021	694	685	819	822	912	1040	1037	1074	1007	951	850	702	883
	% CHG MO.	-1.6%												
	% CHG YR.	-1.6%												
EAST & WEST	2022	1398												
	2021	1375	1397	1667	1697	1841	2077	2088	2160	2024	1938	1717	1442	1785
	% CHG MO.	1.7%												
	% CHG YR.	1.7%												
STATION: 285 - DAVENPORT														
LOCATION: HIGHWAY 29 - 1.3 MILES NORTH OF DAVENPORT INT														
NORTH	2022	727												
	2021	786	748	860	890	933	997	956	998	956	934	812	796	889
	% CHG MO.	-7.5%												
	% CHG YR.	-7.5%												
SOUTH	2022	841												
	2021	878	837	943	979	1037	1116	1086	1130	1080	1044	932	890	996
	% CHG MO.	-4.2%												
	% CHG YR.	-4.2%												
NORTH & SOUTH	2022	1568												
	2021	1664	1585	1803	1869	1970	2113	2042	2128	2036	1978	1744	1686	1885
	% CHG MO.	-5.8%												
	% CHG YR.	-5.8%												
						RURAL PRINCIPAL ARTERIAL								
STATION: 201 - RAY														
LOCATION: HIGHWAY 2 - 2.1 MILES WEST OF RAY														
EAST	2022	551												
	2021	521 *	611	684 *	699 *	801 *	943 *	726	698	666	648	650	642	691
	% CHG MO.	5.8%												
	% CHG YR.	5.8%												
WEST	2022	571												
	2021	521	639	714 *	729 *	801 *	943 *	778	757	714	676	687	682	720
	% CHG MO.	9.6%												
	% CHG YR.	9.6%												
EAST & WEST	2022	1122												
	2021	1042	1250	1398	1428	1602	1886	1504	1455	1380	1324	1337	1324	1411
	% CHG MO.	7.7%												
	% CHG YR.	7.7%												
STATION: 203 - MAX														
LOCATION: HIGHWAY 83 - 3.3 MILES SOUTH OF ND 53														
NORTH	2022	337												
	2021	350	337	392	423	480	522	492	494	473	460	402	361	432
	% CHG MO.	-3.7%												
	% CHG YR.	-3.7%												
SOUTH	2022	350												
	2021	360	347	399	440	503	533	502	512	495	477	416	369	446
	% CHG MO.	-2.8%												
	% CHG YR.	-2.8%												
NORTH & SOUTH	2022	687												
	2021	710	684	791	863	983	1055	994	1006	968	937	818	730	878
	% CHG MO.	-3.2%												
	% CHG YR.	-3.2%												

STATE OF NORTH DAKOTA
AUTOMATIC TRAFFIC RECORDER DATA BY MONTH
TRUCK AVERAGE DAILY TRAFFIC AND PERCENT CHANGE BY STATION

DIRECTION	YEAR	JAN	FEB	MAR	APR	MAY	JUN	JUL	AUG	SEP	OCT	NOV	DEC	ANNUAL
						RURAL PRINCIPAL ARTERIAL								
STATION: 205 - GWINNER														
LOCATION: HIGHWAY 13 - 2.1 MILES WEST OF ND 32														
EAST	2022	63												
	2021	72	66	75	86	96	89	66	78	91	129	76	59	82
	% CHG MO.	-12.5%												
	% CHG YR.	-12.5%												
WEST	2022	61												
	2021	73	62	77	87	98	87	64	79	95	134	74	57	82
	% CHG MO.	-16.4%												
	% CHG YR.	-16.4%												
EAST & WEST	2022	124												
	2021	145	128	152	173	194	176	130	157	186	263	150	116	164
	% CHG MO.	-14.5%												
	% CHG YR.	-14.5%												
STATION: 215 - JAMESTOWN														
LOCATION: HIGHWAY 52 - 2.5 MILES NORTH OF JAMESTOWN														
EAST	2022	367												
	2021	408	401	507	527	547	555	535	529	564	561	472	387	499
	% CHG MO.	-10.0%												
	% CHG YR.	-10.0%												
WEST	2022	373												
	2021	408	380	503	516	531	540	517	523	562	558	480	378	491
	% CHG MO.	-8.6%												
	% CHG YR.	-8.6%												
EAST & WEST	2022	740												
	2021	816	781	1010	1043	1078	1095	1052	1052	1126	1119	952	765	991
	% CHG MO.	-9.3%												
	% CHG YR.	-9.3%												
STATION: 219 - MANDAN														
LOCATION: HIGHWAY 6 - 11.0 MILES SOUTH OF MANDAN														
NORTH	2022	97												
	2021	103	96	112	115	136	158	147	152	156	145	131	103	130
	% CHG MO.	-5.8%												
	% CHG YR.	-5.8%												
SOUTH	2022	91												
	2021	98	91	106	108	130	152	131	144	151	139	125	97	123
	% CHG MO.	-7.1%												
	% CHG YR.	-7.1%												
NORTH & SOUTH	2022	188												
	2021	201	187	218	223	266	310	278	296	307	284	256	200	252
	% CHG MO.	-6.5%												
	% CHG YR.	-6.5%												
STATION: 221 - FAIRFIELD														
LOCATION: HIGHWAY 85 - 5.1 MILES NORTH OF I-94														
NORTH	2022	350												
	2021	317	295	350	351	387	383	389	388	406	396	393	356	368
	% CHG MO.	10.4%												
	% CHG YR.	10.4%												
SOUTH	2022	324												
	2021	309	274	327	340	377	411	407	417	427	418	389	339	370
	% CHG MO.	4.9%												
	% CHG YR.	4.9%												
NORTH & SOUTH	2022	674												
	2021	626	569	677	691	764	794	796	805	833	814	782	695	737
	% CHG MO.	7.7%												
	% CHG YR.	7.7%												
STATION: 229 - COOPERSTOWN														
LOCATION: HIGHWAY 200 - 4.0 MILES EAST OF COOPERSTOWN														
EAST	2022	63												
	2021	72	65	82	87	89	101	86	103	144	136	89	73	94
	% CHG MO.	-12.5%												
	% CHG YR.	-12.5%												

STATE OF NORTH DAKOTA
AUTOMATIC TRAFFIC RECORDER DATA BY MONTH
TRUCK AVERAGE DAILY TRAFFIC AND PERCENT CHANGE BY STATION

DIRECTION	YEAR	JAN	FEB	MAR	APR	MAY	JUN	JUL	AUG	SEP	OCT	NOV	DEC	ANNUAL
						RURAL PRINCIPAL ARTERIAL								
STATION: 229 - COOPERSTOWN														
LOCATION: HIGHWAY 200 - 4.0 MILES EAST OF COOPERSTOWN														
WEST	2022	63 *												
	2021	69	63	77	81	91	101	87	103	141	132	85	73	92
	% CHG MO.	-8.7%												
	% CHG YR.	-8.7%												
EAST & WEST	2022	126												
	2021	141	128	159	168	180	202	173	206	285	268	174	146	186
	% CHG MO.	-10.6%												
	% CHG YR.	-10.6%												
STATION: 233 - FOXHOLM														
LOCATION: HIGHWAY 52 - 1.5 MILES SOUTHEAST OF FOXHOLM														
EAST	2022	244												
	2021	253	268	297	320	339	333	309	306	344	328	301	258	305
	% CHG MO.	-3.6%												
	% CHG YR.	-3.6%												
WEST	2022	271												
	2021	293	320	372	381	410	405	367	375	411	387	341	306	364
	% CHG MO.	-7.5%												
	% CHG YR.	-7.5%												
EAST & WEST	2022	515												
	2021	546	588	669	701	749	738	676	681	755	715	642	564	669
	% CHG MO.	-5.7%												
	% CHG YR.	-5.7%												
STATION: 237 - NEKOMA														
LOCATION: HIGHWAY 1 - 8.5 MILES SOUTH LANGDON														
NORTH	2022	27 *												
	2021	42 *	30 *	43 *	56 *	65 *	71 *	71 *	87 *	95 *	74 *	51 *	25 *	59
	% CHG MO.	-35.7%												
	% CHG YR.	-35.7%												
SOUTH	2022	27												
	2021	42	30	43	56	65	71	71	87	95	74	51	25	59
	% CHG MO.	-35.7%												
	% CHG YR.	-35.7%												
NORTH & SOUTH	2022	54												
	2021	84	60	86	112	130	142	142	174	190	148	102	50	118
	% CHG MO.	-35.7%												
	% CHG YR.	-35.7%												
STATION: 239 - NEW TOWN														
LOCATION: HIGHWAY 23 - 4.7 MILES EAST OF ND 22														
EAST	2022	663												
	2021	652	608	782	923	1014	1000	956	1002	1112	1064	917	695	894
	% CHG MO.	1.7%												
	% CHG YR.	1.7%												
WEST	2022	663 *												
	2021	621	573	733	848	883	782	764	812	924	859	917 *	695 *	784
	% CHG MO.	6.8%												
	% CHG YR.	6.8%												
EAST & WEST	2022	1326												
	2021	1273	1181	1515	1771	1897	1782	1720	1814	2036	1923	1834	1390	1678
	% CHG MO.	4.2%												
	% CHG YR.	4.2%												
STATION: 241 - BOTTINEAU														
LOCATION: HIGHWAY 5 - 0.2 MILES WEST OF ND 14														
EAST	2022	70												
	2021	86	84	106	100	136	120	94	152	154	136	98	75	112
	% CHG MO.	-18.6%												
	% CHG YR.	-18.6%												
WEST	2022	71												
	2021	83	84	100	96	132	126	106	153	153	136	100	73	112
	% CHG MO.	-14.5%												
	% CHG YR.	-14.5%												

STATE OF NORTH DAKOTA
AUTOMATIC TRAFFIC RECORDER DATA BY MONTH
TRUCK AVERAGE DAILY TRAFFIC AND PERCENT CHANGE BY STATION

DIRECTION	YEAR	JAN	FEB	MAR	APR	MAY	JUN	JUL	AUG	SEP	OCT	NOV	DEC	ANNUAL
						RURAL PRINCIPAL ARTERIAL								
STATION: 241 - BOTTINEAU														
LOCATION: HIGHWAY 5 - 0.2 MILES WEST OF ND 14														
EAST & WEST	2022	141												
	2021	169	168	206	196	268	246	200	305	307	272	198	148	224
	% CHG MO.	-16.6%												
	% CHG YR.	-16.6%												
STATION: 251 - HAGUE														
LOCATION: HIGHWAY 83 - 1.1 MILES NORTH OF SOUTH DAKOTA LINE														
NORTH	2022	130												
	2021	122	107	136	138	163	162	147	137	125	148	142	111	137
	% CHG MO.	6.6%												
	% CHG YR.	6.6%												
SOUTH	2022	127												
	2021	122 *	107 *	136 *	138 *	163 *	162 *	147 *	137 *	137	147	136	113	137
	% CHG MO.	4.1%												
	% CHG YR.	4.1%												
NORTH & SOUTH	2022	257												
	2021	244	214	272	276	326	324	294	274	262	295	278	224	274
	% CHG MO.	5.3%												
	% CHG YR.	5.3%												
STATION: 253 - RUGBY														
LOCATION: HIGHWAY 2 - 3.5 MILES WEST OF ND 3														
EAST	2022	163												
	2021	188	188	236	238	260	276	264	257	274	255	206	167	234
	% CHG MO.	-13.3%												
	% CHG YR.	-13.3%												
WEST	2022	158												
	2021	192	187	224	225	228	240	228	227	238	234	192	160	215
	% CHG MO.	-17.7%												
	% CHG YR.	-17.7%												
EAST & WEST	2022	321												
	2021	380	375	460	463	488	516	492	484	512	489	398	327	449
	% CHG MO.	-15.5%												
	% CHG YR.	-15.5%												
STATION: 255 - CROSBY														
LOCATION: HIGHWAY 5 - 6.0 MILES WEST OF CROSBY														
EAST	2022	131 *												
	2021	137	133	159	167	173	163	168 *	172 *	189 *	197 *	168 *	142 *	164
	% CHG MO.	-4.4%												
	% CHG YR.	-4.4%												
WEST	2022	131												
	2021	133	133	156	171	178	169	168	172	189	197	168	142	165
	% CHG MO.	-1.5%												
	% CHG YR.	-1.5%												
EAST & WEST	2022	262												
	2021	270	266	315	338	351	332	336	344	378	394	336	284	329
	% CHG MO.	-3.0%												
	% CHG YR.	-3.0%												
STATION: 257 - WILLISTON														
LOCATION: HIGHWAY 2 - 2.4 MILES EAST OF MONTANA LINE														
EAST	2022	220												
	2021	146	147	167 *	191	214	197	190	197	198	198	186	189	185
	% CHG MO.	50.7%												
	% CHG YR.	50.7%												
WEST	2022	183												
	2021	136	131	150 *	190	212	163	190 *	197 *	193	203	179	167	176
	% CHG MO.	34.6%												
	% CHG YR.	34.6%												
EAST & WEST	2022	403												
	2021	282	278	317	381	426	360	380	394	391	401	365	356	361
	% CHG MO.	42.9%												
	% CHG YR.	42.9%												

STATE OF NORTH DAKOTA
AUTOMATIC TRAFFIC RECORDER DATA BY MONTH
TRUCK AVERAGE DAILY TRAFFIC AND PERCENT CHANGE BY STATION

DIRECTION	YEAR	JAN	FEB	MAR	APR	MAY	JUN	JUL	AUG	SEP	OCT	NOV	DEC	ANNUAL
						RURAL PRINCIPAL ARTERIAL								
STATION: 261 - CARRINGTON														
LOCATION: HIGHWAY 281 - 5.5 MILES NORTH OF JUNCTION WITH HWY 200														
NORTH	2022	139												
	2021	113 *	109 *	140 *	145 *	151 *	153 *	148 *	148 *	218	233	195	146	158
	% CHG MO.	23.0%												
	% CHG YR.	23.0%												
SOUTH	2022	126												
	2021	113 *	109 *	140 *	145 *	151 *	153 *	148 *	148 *	167	166	152	131	144
	% CHG MO.	11.5%												
	% CHG YR.	11.5%												
NORTH & SOUTH	2022	265												
	2021	226	218	280	290	302	306	296	296	385	399	347	277	302
	% CHG MO.	17.3%												
	% CHG YR.	17.3%												
STATION: 271 - GOLDEN VALLEY														
LOCATION: HIGHWAY 200 - 0.7 MILES EAST OF GOLDEN VALLEY														
EAST	2022	74 *												
	2021	70 *	64 *	81 *	100 *	105 *	109 *	99 *	118 *	112 *	102 *	101 *	79 *	95
	% CHG MO.	5.7%												
	% CHG YR.	5.7%												
WEST	2022	74 *												
	2021	70 *	64 *	81 *	100 *	105 *	109 *	99 *	118 *	112 *	102 *	101 *	79 *	95
	% CHG MO.	5.7%												
	% CHG YR.	5.7%												
EAST & WEST	2022	148												
	2021	140	128	162	200	210	218	198	236	224	204	202	158	190
	% CHG MO.	5.7%												
	% CHG YR.	5.7%												
STATION: 273 - NEW LEIPZIG														
LOCATION: HIGHWAY 21 - 2.1 MILES WEST OF ND 49														
EAST	2022	26												
	2021	29	31	30	34	35	37	36	47	38	39	36	29	35
	% CHG MO.	-10.3%												
	% CHG YR.	-10.3%												
WEST	2022	26												
	2021	32	36	36	41	40	43	42	49	45	41	36	31	39
	% CHG MO.	-18.8%												
	% CHG YR.	-18.8%												
EAST & WEST	2022	52												
	2021	61	67	66	75	75	80	78	96	83	80	72	60	74
	% CHG MO.	-14.8%												
	% CHG YR.	-14.8%												
STATION: 281 - SAWYER														
LOCATION: HIGHWAY 52 - WEST OF SAWYER														
EAST	2022	366												
	2021	392	381	453	492	519	514	467	488	540	502	435	380	464
	% CHG MO.	-6.6%												
	% CHG YR.	-6.6%												
WEST	2022	413												
	2021	446	448	547	585	619	617	573	567	638	594	503	451	549
	% CHG MO.	-7.4%												
	% CHG YR.	-7.4%												
EAST & WEST	2022	779												
	2021	838	829	1000	1077	1138	1131	1040	1055	1178	1096	938	831	1013
	% CHG MO.	-7.0%												
	% CHG YR.	-7.0%												
STATION: 297 - WILLISTON_NW														
LOCATION: HIGHWAY 85 - NW WILLISTON TRUCK RELIEVER ROUTE														
NORTH	2022	745												
	2021	655	654	701	713	770	879	873	908	879	910	868	769	798
	% CHG MO.	13.7%												
	% CHG YR.	13.7%												

STATE OF NORTH DAKOTA
AUTOMATIC TRAFFIC RECORDER DATA BY MONTH
TRUCK AVERAGE DAILY TRAFFIC AND PERCENT CHANGE BY STATION

DIRECTION	YEAR	JAN	FEB	MAR	APR	MAY	JUN	JUL	AUG	SEP	OCT	NOV	DEC	ANNUAL
						RURAL PRINCIPAL ARTERIAL								
STATION: 297 - WILLISTON_NW														
LOCATION: HIGHWAY 85 - NW WILLISTON TRUCK RELIEVER ROUTE														
SOUTH	2022	783												
	2021	692	698	742	760	812	913	936	946	934	957	909	817	843
	% CHG MO.	13.2%												
	% CHG YR.	13.2%												
NORTH & SOUTH	2022	1528												
	2021	1347	1352	1443	1473	1582	1792	1809	1854	1813	1867	1777	1586	1641
	% CHG MO.	13.4%												
	% CHG YR.	13.4%												
STATION: 299 - KILLDEER200W														
LOCATION: HIGHWAY 200 - 6.7 MILES WEST OF JCT. ND 22 AND ND 200														
EAST	2022	340												
	2021	243	248	284	299	373	356	405	388	416	410	389	341	346
	% CHG MO.	39.9%												
	% CHG YR.	39.9%												
WEST	2022	368												
	2021	267	272	304	322	393	384	428	411	436	440	422	373	371
	% CHG MO.	37.8%												
	% CHG YR.	37.8%												
EAST & WEST	2022	708												
	2021	510	520	588	621	766	740	833	799	852	850	811	714	717
	% CHG MO.	38.8%												
	% CHG YR.	38.8%												
STATION: 303 - MICHIGAN														
LOCATION: HIGHWAY 2 - 4.0 MILES EAST OF ND 1														
EAST	2022	247												
	2021	290	264	306	314	374	389	357	373	397	361	295	259	332
	% CHG MO.	-14.8%												
	% CHG YR.	-14.8%												
WEST	2022	255												
	2021	312	282	324	328	391	416	390	391	402	370	304	261	348
	% CHG MO.	-18.3%												
	% CHG YR.	-18.3%												
EAST & WEST	2022	502												
	2021	602	546	630	642	765	805	747	764	799	731	599	520	679
	% CHG MO.	-16.6%												
	% CHG YR.	-16.6%												
STATION: 307 - WASHBURN														
LOCATION: HIGHWAY 83 - NORTH OF WASHBURN														
NORTH	2022	310												
	2021	339	329	378	382	428	480	463	463	435	420	372	339	402
	% CHG MO.	-8.6%												
	% CHG YR.	-8.6%												
SOUTH	2022	328												
	2021	361	352	405	412	471	538	518	515	480	450	395	359	438
	% CHG MO.	-9.1%												
	% CHG YR.	-9.1%												
NORTH & SOUTH	2022	638												
	2021	700	681	783	794	899	1018	981	978	915	870	767	698	840
	% CHG MO.	-8.9%												
	% CHG YR.	-8.9%												
STATION: 309 - NEWTOWN_EAST														
LOCATION: HIGHWAY 23 - 8.4 MILES EAST OF NEW TOWN														
EAST	2022	242												
	2021	313	200	369	423	473	495	456	467	457	373	344	254	385
	% CHG MO.	-22.7%												
	% CHG YR.	-22.7%												
WEST	2022	255												
	2021	337	245	348	398	446	460	430	434	432	384	359	273	379
	% CHG MO.	-24.3%												
	% CHG YR.	-24.3%												

STATE OF NORTH DAKOTA
AUTOMATIC TRAFFIC RECORDER DATA BY MONTH
TRUCK AVERAGE DAILY TRAFFIC AND PERCENT CHANGE BY STATION

DIRECTION	YEAR	JAN	FEB	MAR	APR	MAY	JUN	JUL	AUG	SEP	OCT	NOV	DEC	ANNUAL
						RURAL PRINCIPAL ARTERIAL								
STATION: 309 - NEWTOWN_EAST														
LOCATION: HIGHWAY 23 - 8.4 MILES EAST OF NEW TOWN														
EAST & WEST	2022	497												
	2021	650	445	717	821	919	955	886	901	889	757	703	527	764
	% CHG MO.	-23.5%												
	% CHG YR.	-23.5%												
STATION: 311 - WILLISTON_2N														
LOCATION: HIGHWAY 2 - 5.2 MILES NORTH OF WILLISTON														
EAST	2022	1054												
	2021	909	898	996	1035	1135	1336	1359	1446	1337	1364	1248	1104	1181
	% CHG MO.	16.0%												
	% CHG YR.	16.0%												
WEST	2022	1029												
	2021	899	890	991	1026	1109	1315	1335	1407	1305	1324	1209	1092	1159
	% CHG MO.	14.5%												
	% CHG YR.	14.5%												
EAST & WEST	2022	2083												
	2021	1808	1788	1987	2061	2244	2651	2694	2853	2642	2688	2457	2196	2339
	% CHG MO.	15.2%												
	% CHG YR.	15.2%												
STATION: 315 - RYDER_E23___														
LOCATION: HIGHWAY 23 - 3.3 MILES WEST OF THE JUNCTION WITH US 83														
EAST	2022	193												
	2021	232	179	214	249	285	341	311	339	291	279	249	200	264
	% CHG MO.	-16.8%												
	% CHG YR.	-16.8%												
WEST	2022	207												
	2021	250	191	234	274	313	381	348	376	316	306	271	215	290
	% CHG MO.	-17.2%												
	% CHG YR.	-17.2%												
EAST & WEST	2022	400												
	2021	482	370	448	523	598	722	659	715	607	585	520	415	554
	% CHG MO.	-17.0%												
	% CHG YR.	-17.0%												
STATION: 337 - BLAISDELL_E2														
LOCATION: HIGHWAY 2 - 1.0 MILES EAST OF BLAISDELL														
EAST	2022	454												
	2021	426	398	462	474	526	560	571	567	580	584	495	470	509
	% CHG MO.	6.6%												
	% CHG YR.	6.6%												
WEST	2022	503												
	2021	426 *	398 *	462 *	474 *	526 *	560 *	571 *	567 *	608	634	551	513	524
	% CHG MO.	18.1%												
	% CHG YR.	18.1%												
EAST & WEST	2022	957												
	2021	852	796	924	948	1052	1120	1142	1134	1188	1218	1046	983	1034
	% CHG MO.	12.3%												
	% CHG YR.	12.3%												
STATION: 339 - GRASSY_BUTTE														
LOCATION: HIGHWAY 85 - 1.3 MILES NORTH OF GRASSY BUTTE														
NORTH	2022	454												
	2021	365 *	355 *	413 *	429 *	505 *	526 *	558 *	549 *	620	589	529	449	491
	% CHG MO.	24.4%												
	% CHG YR.	24.4%												
SOUTH	2022	455												
	2021	365 *	355 *	413 *	429 *	505 *	526 *	558 *	549 *	637	586	533	449	492
	% CHG MO.	24.7%												
	% CHG YR.	24.7%												
NORTH & SOUTH	2022	909												
	2021	730	710	826	858	1010	1052	1116	1098	1257	1175	1062	898	983
	% CHG MO.	24.5%												
	% CHG YR.	24.5%												

STATE OF NORTH DAKOTA
AUTOMATIC TRAFFIC RECORDER DATA BY MONTH
TRUCK AVERAGE DAILY TRAFFIC AND PERCENT CHANGE BY STATION

DIRECTION	YEAR	JAN	FEB	MAR	APR	MAY	JUN	JUL	AUG	SEP	OCT	NOV	DEC	ANNUAL
						RURAL PRINCIPAL ARTERIAL								
STATION: 341 - ALEXANDER85W														
LOCATION: HIGHWAY 85 - 1/2 MILE W OF ALEXANDER														
NORTH	2022	1028												
	2021	832	787	884	976	1082	1094	1094	1060	1187	1192	1145	988	1027
	% CHG MO.	23.6%												
	% CHG YR.	23.6%												
SOUTH	2022	1072												
	2021	879	829	931	1036	1137	1150	1132	1124	1251	1239	1181	1026	1076
	% CHG MO.	22.0%												
	% CHG YR.	22.0%												
NORTH & SOUTH	2022	2100												
	2021	1711	1616	1815	2012	2219	2244	2226	2184	2438	2431	2326	2014	2103
	% CHG MO.	22.7%												
	% CHG YR.	22.7%												
STATION: 343 - WATFORD_E23_														
LOCATION: HIGHWAY 23 - 9.1 MILES EAST OF WATFORD CITY														
EAST	2022	854												
	2021	789	720	796	903	945	963	926	1017	1008	994	909	832	900
	% CHG MO.	8.2%												
	% CHG YR.	8.2%												
WEST	2022	847												
	2021	783	720	796	908	943	966	929	1010	1011	988	901	809	897
	% CHG MO.	8.2%												
	% CHG YR.	8.2%												
EAST & WEST	2022	1701												
	2021	1572	1440	1592	1811	1888	1929	1855	2027	2019	1982	1810	1641	1797
	% CHG MO.	8.2%												
	% CHG YR.	8.2%												
STATION: 345 - WILLIAMS_N85														
LOCATION: HIGHWAY 85 - 15.4 MILES NORTH OF WILLISTON														
NORTH	2022	307												
	2021	217	207	265	267	298	339	398	468	500	497	407	360	352
	% CHG MO.	41.5%												
	% CHG YR.	41.5%												
SOUTH	2022	311												
	2021	222	208	277	277	313	358	408	479	520	519	417	373	364
	% CHG MO.	40.1%												
	% CHG YR.	40.1%												
NORTH & SOUTH	2022	618												
	2021	439	415	542	544	611	697	806	947	1020	1016	824	733	716
	% CHG MO.	40.8%												
	% CHG YR.	40.8%												
STATION: 349 - BEULAH_S49__														
LOCATION: HIGHWAY 49 - 10.5 MILES SOUTH OF BEULAH														
NORTH	2022	92												
	2021	86	81	94	138	150	137	129	135	119	128	111	95	117
	% CHG MO.	7.0%												
	% CHG YR.	7.0%												
SOUTH	2022	105												
	2021	100	93	113	158	169	166	162	165	146	153	132	108	139
	% CHG MO.	5.0%												
	% CHG YR.	5.0%												
NORTH & SOUTH	2022	197												
	2021	186	174	207	296	319	303	291	300	265	281	243	203	256
	% CHG MO.	5.9%												
	% CHG YR.	5.9%												
STATION: 351 - COLUMBUS_W5														
LOCATION: HIGHWAY 5 - 3.2 MILES EAST OF NOONAN														
EAST	2022	50												
	2021	53	53	64	67	84	76	81	78	89	75	96	58	73
	% CHG MO.	-5.7%												
	% CHG YR.	-5.7%												

STATE OF NORTH DAKOTA
AUTOMATIC TRAFFIC RECORDER DATA BY MONTH
TRUCK AVERAGE DAILY TRAFFIC AND PERCENT CHANGE BY STATION

DIRECTION	YEAR	JAN	FEB	MAR	APR	MAY	JUN	JUL	AUG	SEP	OCT	NOV	DEC	ANNUAL
						RURAL PRINCIPAL ARTERIAL								
STATION: 351 - COLUMBUS_W5														
LOCATION: HIGHWAY 5 - 3.2 MILES EAST OF NOONAN														
WEST	2022	54												
	2021	60	58	69	78	97	88	93	92	101	88	101	65	83
	% CHG MO.	-10.0%												
	% CHG YR.	-10.0%												
EAST & WEST	2022	104												
	2021	113	111	133	145	181	164	174	170	190	163	197	123	155
	% CHG MO.	-8.0%												
	% CHG YR.	-8.0%												
STATION: 353 - GRANVILLE_E2														
LOCATION: HIGHWAY 2 - 8.3 MILES EAST OF GRANVILLE														
EAST	2022	201												
	2021	241	199	229	260	286	294	292	286	304	305	259	227	265
	% CHG MO.	-16.6%												
	% CHG YR.	-16.6%												
WEST	2022	201 *												
	2021	261	213	249	282	290	320	319	312	324	305 *	259 *	227 *	280
	% CHG MO.	-23.0%												
	% CHG YR.	-23.0%												
EAST & WEST	2022	402												
	2021	502	412	478	542	576	614	611	598	628	610	518	454	545
	% CHG MO.	-19.9%												
	% CHG YR.	-19.9%												
STATION: 355 - MOHALL_W5___														
LOCATION: HIGHWAY 5 - 3.6 MILES WEST OF MOHALL														
EAST	2022	88 *												
	2021	83	75	87	100	115	124	95	139 *	137 *	133 *	115 *	90 *	108
	% CHG MO.	6.0%												
	% CHG YR.	6.0%												
WEST	2022	88												
	2021	100	88	98	111	135	142	125	139	137	133	115	90	118
	% CHG MO.	-12.0%												
	% CHG YR.	-12.0%												
EAST & WEST	2022	176												
	2021	183	163	185	211	250	266	220	278	274	266	230	180	226
	% CHG MO.	-3.8%												
	% CHG YR.	-3.8%												
STATION: 419 - EMERADO_W2														
LOCATION: HIGHWAY 2 - 2.5 MILES WEST OF EMERADO														
EAST	2022	259												
	2021	261	235	240	360 *	447 *	464 *	449 *	453 *	504 *	480 *	356 *	289 *	378
	% CHG MO.	-0.8%												
	% CHG YR.	-0.8%												
WEST	2022	280												
	2021	261 *	235 *	314	360	447 *	464 *	449 *	453 *	504	480	356	289	384
	% CHG MO.	7.3%												
	% CHG YR.	7.3%												
EAST & WEST	2022	539												
	2021	522	470	554	720	894	928	898	906	1008	960	712	578	763
	% CHG MO.	3.3%												
	% CHG YR.	3.3%												
STATION: 423 - HARVEY_N3___														
LOCATION: HIGHWAY 3 - 5.6 MILES NORTH OF HARVEY														
NORTH	2022	33 *												
	2021	47 *	44 *	41 *	37 *	53 *	55 *	51 *	51 *	55 *	53 *	41 *	35 *	47
	% CHG MO.	-29.8%												
	% CHG YR.	-29.8%												
SOUTH	2022	33 *												
	2021	47	44	41	37	53	55 *	51 *	51 *	55 *	53 *	41 *	35 *	47
	% CHG MO.	-29.8%												
	% CHG YR.	-29.8%												

STATE OF NORTH DAKOTA
AUTOMATIC TRAFFIC RECORDER DATA BY MONTH
TRUCK AVERAGE DAILY TRAFFIC AND PERCENT CHANGE BY STATION

DIRECTION	YEAR	JAN	FEB	MAR	APR	MAY	JUN	JUL	AUG	SEP	OCT	NOV	DEC	ANNUAL
						RURAL PRINCIPAL ARTERIAL								
STATION: 423 - HARVEY_N3___														
LOCATION: HIGHWAY 3 - 5.6 MILES NORTH OF HARVEY														
NORTH & SOUTH	2022	66												
	2021	94	88	82	74	106	110	102	102	110	106	82	70	94
	% CHG MO.	-29.8%												
	% CHG YR.	-29.8%												
STATION: 429 - LAKOTA_S1___														
LOCATION: HIGHWAY 1 - 1.6 MILES SOUTH OF LAKOTA														
NORTH	2022	33												
	2021	30	30	36	38	62	63	53	77	86	87	40	30	53
	% CHG MO.	10.0%												
	% CHG YR.	10.0%												
SOUTH	2022	35												
	2021	39	38	42	45	71	73	67	87	96	99	46	33	61
	% CHG MO.	-10.3%												
	% CHG YR.	-10.3%												
NORTH & SOUTH	2022	68												
	2021	69	68	78	83	133	136	120	164	182	186	86	63	114
	% CHG MO.	-1.4%												
	% CHG YR.	-1.4%												
STATION: 447 - DUNSEITH_E__														
LOCATION: HIGHWAY 281 - 2.95 MILES EAST OF DUNSEITH														
NORTH	2022	43												
	2021	44	42	56	81	105	109	84	84	92	86	59	48	74
	% CHG MO.	-2.3%												
	% CHG YR.	-2.3%												
SOUTH	2022	42												
	2021	38	37	50	68	101	105	79	76	86	83	65	46	70
	% CHG MO.	10.5%												
	% CHG YR.	10.5%												
NORTH & SOUTH	2022	85												
	2021	82	79	106	149	206	214	163	160	178	169	124	94	144
	% CHG MO.	3.7%												
	% CHG YR.	3.7%												
STATION: 449 - SHEYENNE_N__														
LOCATION: HIGHWAY 281 - 2.5 MILES NORTH OF SHEYENNE														
NORTH	2022	54												
	2021	60 *	60 *	67 *	69 *	94 *	97 *	91 *	106 *	114 *	116 *	68	61	84
	% CHG MO.	-10.0%												
	% CHG YR.	-10.0%												
SOUTH	2022	58												
	2021	60 *	60 *	67 *	69 *	94 *	97 *	91 *	106 *	114 *	116 *	74	67	85
	% CHG MO.	-3.3%												
	% CHG YR.	-3.3%												
NORTH & SOUTH	2022	112												
	2021	120	120	134	138	188	194	182	212	228	232	142	128	168
	% CHG MO.	-6.7%												
	% CHG YR.	-6.7%												
						RURAL MINOR ARTERIAL								
STATION: 231 - GRAFTON														
LOCATION: HIGHWAY 17 - 5.5 MILES WEST OF GRAFTON														
EAST	2022	93												
	2021	93	85	115	138	154	190	143	157	165	278	112	92	144
	% CHG MO.	0.0%												
	% CHG YR.	0.0%												
WEST	2022	108												
	2021	109	92	125	149	165	191	159	168	185	296	129	106	156
	% CHG MO.	-0.9%												
	% CHG YR.	-0.9%												
EAST & WEST	2022	201												
	2021	202	177	240	287	319	381	302	325	350	574	241	198	300
	% CHG MO.	-0.5%												
	% CHG YR.	-0.5%												

STATE OF NORTH DAKOTA
AUTOMATIC TRAFFIC RECORDER DATA BY MONTH
TRUCK AVERAGE DAILY TRAFFIC AND PERCENT CHANGE BY STATION

DIRECTION	YEAR	JAN	FEB	MAR	APR	MAY	JUN	JUL	AUG	SEP	OCT	NOV	DEC	ANNUAL
						RURAL MINOR ARTERIAL								
STATION: 247 - COURTENAY														
LOCATION: HIGHWAY 20 - 1.8 MILES SOUTH OF ND 9														
NORTH	2022	12												
	2021	15	15	18	22	25	31	29	21	25	25	17	12	21
	% CHG MO.	-20.0%												
	% CHG YR.	-20.0%												
SOUTH	2022	13												
	2021	13	14	17	21	24	30	30	24	25	25	16	13	21
	% CHG MO.	0.0%												
	% CHG YR.	0.0%												
NORTH & SOUTH	2022	25												
	2021	28	29	35	43	49	61	59	45	50	50	33	25	42
	% CHG MO.	-10.7%												
	% CHG YR.	-10.7%												
STATION: 249 - GARRISON														
LOCATION: HIGHWAY 37 - 1.0 MILES WEST OF GARRISON														
EAST	2022	44												
	2021	68	63	80	93	126	120	111	112	109	104	78	51	93
	% CHG MO.	-35.3%												
	% CHG YR.	-35.3%												
WEST	2022	43												
	2021	60	57	72	87	116	107	91	86	92	85	70	46	81
	% CHG MO.	-28.3%												
	% CHG YR.	-28.3%												
EAST & WEST	2022	87												
	2021	128	120	152	180	242	227	202	198	201	189	148	97	174
	% CHG MO.	-32.0%												
	% CHG YR.	-32.0%												
STATION: 275 - HANNOVER														
LOCATION: HIGHWAY 31 - 1.2 MILES NORTH OF HANNOVER														
NORTH	2022	30												
	2021	34	30	43	43	44	43	41	49	43	44	47	33	41
	% CHG MO.	-11.8%												
	% CHG YR.	-11.8%												
SOUTH	2022	31												
	2021	35	29	42	44	45	63	49	77	77	45	45	33	49
	% CHG MO.	-11.4%												
	% CHG YR.	-11.4%												
NORTH & SOUTH	2022	61												
	2021	69	59	85	87	89	106	90	126	120	89	92	66	90
	% CHG MO.	-11.6%												
	% CHG YR.	-11.6%												
STATION: 289 - MANNING														
LOCATION: HIGHWAY 22 - SOUTH OF MANNING														
NORTH	2022	558												
	2021	469	451	526	574	636	706	684	658	670	650	611	541	598
	% CHG MO.	19.0%												
	% CHG YR.	19.0%												
SOUTH	2022	536												
	2021	469 *	451 *	526 *	574 *	636 *	706 *	684 *	658 *	647	614	577	512	588
	% CHG MO.	14.3%												
	% CHG YR.	14.3%												
NORTH & SOUTH	2022	1094												
	2021	938	902	1052	1148	1272	1412	1368	1316	1317	1264	1188	1053	1186
	% CHG MO.	16.6%												
	% CHG YR.	16.6%												
STATION: 291 - MARMARTH														
LOCATION: HIGHWAY 12 - 1.0 MILE WEST OF MARMARTH														
EAST	2022	136												
	2021	60	53	74	88	91	90	120	144	221	217	158	140	121
	% CHG MO.	126.7%												
	% CHG YR.	126.7%												

STATE OF NORTH DAKOTA
AUTOMATIC TRAFFIC RECORDER DATA BY MONTH
TRUCK AVERAGE DAILY TRAFFIC AND PERCENT CHANGE BY STATION

DIRECTION	YEAR	JAN	FEB	MAR	APR	MAY	JUN	JUL	AUG	SEP	OCT	NOV	DEC	ANNUAL
						RURAL MINOR ARTERIAL								
STATION: 291 - MARMARTH														
LOCATION: HIGHWAY 12 - 1.0 MILE WEST OF MARMARTH														
WEST	2022	139												
	2021	60 *	53 *	76	90	95	103	133	152	214	211	154	143	124
	% CHG MO.	131.7%												
	% CHG YR.	131.7%												
EAST & WEST	2022	275												
	2021	120	106	150	178	186	193	253	296	435	428	312	283	245
	% CHG MO.	129.2%												
	% CHG YR.	129.2%												
STATION: 293 - KILLDEER														
LOCATION: HIGHWAY 22 - 5.9 MILES NORTH OF KILLDEER														
NORTH	2022	534												
	2021	440	465	510	565	597	643	612	617	660	645	593	548	575
	% CHG MO.	21.4%												
	% CHG YR.	21.4%												
SOUTH	2022	534 *												
	2021	419	451	509	555	583	630	602	615	655	654	603	554	569
	% CHG MO.	27.4%												
	% CHG YR.	27.4%												
NORTH & SOUTH	2022	1068												
	2021	859	916	1019	1120	1180	1273	1214	1232	1315	1299	1196	1102	1144
	% CHG MO.	24.3%												
	% CHG YR.	24.3%												
STATION: 295 - NECHE														
LOCATION: HIGHWAY 18 - 1.2 MILES SOUTH OF NECHE														
NORTH	2022	43												
	2021	57 *	50 *	62 *	73 *	84 *	93 *	98 *	115 *	126 *	153 *	40	43	83
	% CHG MO.	-24.6%												
	% CHG YR.	-24.6%												
SOUTH	2022	49												
	2021	57 *	50 *	62 *	73 *	84 *	93 *	98 *	115 *	126 *	153 *	47	49	84
	% CHG MO.	-14.0%												
	% CHG YR.	-14.0%												
NORTH & SOUTH	2022	92												
	2021	114	100	124	146	168	186	196	230	252	306	87	92	167
	% CHG MO.	-19.3%												
	% CHG YR.	-19.3%												
STATION: 373 - DICKINSON22S														
LOCATION: HIGHWAY 22 - 11.4 MILES SOUTH OF DICKINSON														
NORTH	2022	120												
	2021	126	113	154	155	179	186	178	180	178	181	178	122	161
	% CHG MO.	-4.8%												
	% CHG YR.	-4.8%												
SOUTH	2022	120 *												
	2021	126 *	113 *	154 *	155 *	179 *	186 *	178 *	180 *	178 *	181 *	178 *	122 *	161
	% CHG MO.	-4.8%												
	% CHG YR.	-4.8%												
NORTH & SOUTH	2022	240												
	2021	252	226	308	310	358	372	356	360	356	362	356	244	322
	% CHG MO.	-4.8%												
	% CHG YR.	-4.8%												
STATION: 453 - OAKES_S1____														
LOCATION: HIGHWAY 1 - 3.0 MILES SOUTH OF OAKES														
NORTH	2022	105												
	2021	128	98	108	117	129	141	143	122	167	233	139	94	135
	% CHG MO.	-18.0%												
	% CHG YR.	-18.0%												
SOUTH	2022	112												
	2021	143	109	119	132	141	154	152	125	177	244	149	104	146
	% CHG MO.	-21.7%												
	% CHG YR.	-21.7%												

STATE OF NORTH DAKOTA
AUTOMATIC TRAFFIC RECORDER DATA BY MONTH
TRUCK AVERAGE DAILY TRAFFIC AND PERCENT CHANGE BY STATION

DIRECTION	YEAR	JAN	FEB	MAR	APR	MAY	JUN	JUL	AUG	SEP	OCT	NOV	DEC	ANNUAL
						RURAL MINOR ARTERIAL								
STATION: 453 - OAKES_S1____														
LOCATION: HIGHWAY 1 - 3.0 MILES SOUTH OF OAKES														
NORTH & SOUTH	2022	217												
	2021	271	207	227	249	270	295	295	247	344	477	288	198	281
	% CHG MO.	-19.9%												
	% CHG YR.	-19.9%												
STATION: 461 - THOMPSON_W15														
LOCATION: HIGHWAY 15 - 3.4 MILES WEST OF THOMPSON														
EAST	2022	62												
	2021	76	64	91	89	109	110	108	110	123	147	110	69	101
	% CHG MO.	-18.4%												
	% CHG YR.	-18.4%												
WEST	2022	64												
	2021	81	67	87	90	111	113	115	117	124	160	109	71	104
	% CHG MO.	-21.0%												
	% CHG YR.	-21.0%												
EAST & WEST	2022	126												
	2021	157	131	178	179	220	223	223	227	247	307	219	140	204
	% CHG MO.	-19.7%												
	% CHG YR.	-19.7%												
STATION: 727 - ENDERLIN_E46														
LOCATION: HIGHWAY 46 - EAST EDGE OF ENDERLIN														
EAST	2022	123												
	2021	138	118	141	152	184	192	191	201	230	219	169	142	173
	% CHG MO.	-10.9%												
	% CHG YR.	-10.9%												
WEST	2022	133												
	2021	144	134	151	163	203	210	211	214	235	238	179	152	186
	% CHG MO.	-7.6%												
	% CHG YR.	-7.6%												
EAST & WEST	2022	256												
	2021	282	252	292	315	387	402	402	415	465	457	348	294	359
	% CHG MO.	-9.2%												
	% CHG YR.	-9.2%												
STATION: 759 - WILTON_E36__														
LOCATION: HIGHWAY 36 - 2.3 MILES SE OF WILTON														
EAST	2022	53 *												
	2021	62 *	59 *	77 *	84 *	102 *	104 *	95 *	97 *	99 *	93 *	77 *	62 *	84
	% CHG MO.	-14.5%												
	% CHG YR.	-14.5%												
WEST	2022	53 *												
	2021	62 *	59 *	77 *	84 *	102 *	104 *	95 *	97 *	99 *	93 *	77 *	62 *	84
	% CHG MO.	-14.5%												
	% CHG YR.	-14.5%												
EAST & WEST	2022	106												
	2021	124	118	154	168	204	208	190	194	198	186	154	124	169
	% CHG MO.	-14.5%												
	% CHG YR.	-14.5%												
						RURAL MAJOR COLLECTOR - STATE								
STATION: 267 - TRENTON														
LOCATION: HIGHWAY 1804 - 1.5 MILES NORTHEAST OF TRENTON														
NORTH	2022	332												
	2021	303	268	307	312	338	394	418	413	400	420	387	352	359
	% CHG MO.	9.6%												
	% CHG YR.	9.6%												
SOUTH	2022	332 *												
	2021	329	285	307 *	312 *	338 *	394 *	418 *	413 *	400 *	470	409	352 *	369
	% CHG MO.	0.9%												
	% CHG YR.	0.9%												
NORTH & SOUTH	2022	664												
	2021	632	553	614	624	676	788	836	826	800	890	796	704	728
	% CHG MO.	5.1%												
	% CHG YR.	5.1%												

STATE OF NORTH DAKOTA
AUTOMATIC TRAFFIC RECORDER DATA BY MONTH
TRUCK AVERAGE DAILY TRAFFIC AND PERCENT CHANGE BY STATION

DIRECTION	YEAR	JAN	FEB	MAR	APR	MAY	JUN	JUL	AUG	SEP	OCT	NOV	DEC	ANNUAL
						RURAL MAJOR COLLECTOR - STATE								
STATION: 493 - ST_THOMAS_W_														
LOCATION: HIGHWAY 66 - 5.7 MILES WEST OF ST. THOMAS														
EAST	2022	47												
	2021	50	50	54	83	78	91	102	110	131	340	63	53	100
	% CHG MO.	-6.0%												
	% CHG YR.	-6.0%												
WEST	2022	46												
	2021	54	52	54	83	77	102	99	108	129	337	64	54	101
	% CHG MO.	-14.8%												
	% CHG YR.	-14.8%												
EAST & WEST	2022	93												
	2021	104	102	108	166	155	193	201	218	260	677	127	107	202
	% CHG MO.	-10.6%												
	% CHG YR.	-10.6%												
STATION: 783 - KULM_S56____														
LOCATION: HIGHWAY 56 - 4.7 MILES SOUTH OF KULM														
NORTH	2022	10												
	2021	12	8	12	16	18	21	24	17	27	29	22	13	18
	% CHG MO.	-16.7%												
	% CHG YR.	-16.7%												
SOUTH	2022	11												
	2021	15	11	13	19	21	25	27	21	31	36	24	14	21
	% CHG MO.	-26.7%												
	% CHG YR.	-26.7%												
NORTH & SOUTH	2022	21												
	2021	27	19	25	35	39	46	51	38	58	65	46	27	40
	% CHG MO.	-22.2%												
	% CHG YR.	-22.2%												
						RURAL MAJOR COLLECTOR - COUNTY								
STATION: 101 - MINOT55ST_NE														
LOCATION: HIGHWAY 5145C - CMC 5145 - 0.3 MILES NORTH OF US2														
NORTH	2022	144												
	2021	160	150	165	181	230	227	224	239	218	234	194	150	198
	% CHG MO.	-10.0%												
	% CHG YR.	-10.0%												
SOUTH	2022	136												
	2021	163	145	163	174	222	223	232	251	225	232	186	141	196
	% CHG MO.	-16.6%												
	% CHG YR.	-16.6%												
NORTH & SOUTH	2022	280												
	2021	323	295	328	355	452	450	456	490	443	466	380	291	394
	% CHG MO.	-13.3%												
	% CHG YR.	-13.3%												
STATION: 103 - MINOT46AV_NE														
LOCATION: HIGHWAY 5138C - CMC 5138 - 2.1 MILES EAST OF US 83														
EAST	2022	60												
	2021	69	59	75	81	101	106	107	121	109	106	80	63	90
	% CHG MO.	-13.0%												
	% CHG YR.	-13.0%												
WEST	2022	64												
	2021	69 *	59 *	75 *	81 *	101 *	106 *	107 *	121 *	112	111	83	68	91
	% CHG MO.	-7.2%												
	% CHG YR.	-7.2%												
EAST & WEST	2022	124												
	2021	138	118	150	162	202	212	214	242	221	217	163	131	181
	% CHG MO.	-10.1%												
	% CHG YR.	-10.1%												
STATION: 225 - STERLING														
LOCATION: HIGHWAY 836C - CMC 0836 - 1.9 MILES WEST OF US 83														
EAST	2022	53												
	2021	56	53	81	102	122	111	99	106	119	98	79	67	91
	% CHG MO.	-5.4%												
	% CHG YR.	-5.4%												

STATE OF NORTH DAKOTA
AUTOMATIC TRAFFIC RECORDER DATA BY MONTH
TRUCK AVERAGE DAILY TRAFFIC AND PERCENT CHANGE BY STATION

DIRECTION	YEAR	JAN	FEB	MAR	APR	MAY	JUN	JUL	AUG	SEP	OCT	NOV	DEC	ANNUAL
						RURAL MAJOR COLLECTOR - COUNTY								
STATION: 225 - STERLING														
LOCATION: HIGHWAY 836C - CMC 0836 - 1.9 MILES WEST OF US 83														
WEST	2022	53 *												
	2021	56	56	72	87	98	104	96	104	106	93	81	74	86
	% CHG MO.	-5.4%												
	% CHG YR.	-5.4%												
EAST & WEST	2022	106												
	2021	112	109	153	189	220	215	195	210	225	191	160	141	177
	% CHG MO.	-5.4%												
	% CHG YR.	-5.4%												
						URBAN PRINCIPAL ARTERIAL								
STATION: 287 - GRAND FORKS														
LOCATION: HIGHWAY 81B - S. WASHINGTON BETWEEN 24 AND 28 AVE. S.														
NORTH	2022	175												
	2021	165	156	162	192	248	266	273	259	270	345	190	184	226
	% CHG MO.	6.1%												
	% CHG YR.	6.1%												
SOUTH	2022	192												
	2021	181	181	191	211	266	286	289	275	278	351	207	199	243
	% CHG MO.	6.1%												
	% CHG YR.	6.1%												
NORTH & SOUTH	2022	367												
	2021	346	337	353	403	514	552	562	534	548	696	397	383	469
	% CHG MO.	6.1%												
	% CHG YR.	6.1%												
STATION: 503 - BISMARCK (U)														
LOCATION: HIGHWAY 810 - BIS. EXPWY. SOUTH OF E. MAIN STREET														
EAST	2022	617												
	2021	629	616	745	882	965	1064	1017	1073	1064	1061	844	681	887
	% CHG MO.	-1.9%												
	% CHG YR.	-1.9%												
WEST	2022	573												
	2021	581	564	685	826	917	1024	984	1013	1010	1015	799	637	838
	% CHG MO.	-1.4%												
	% CHG YR.	-1.4%												
EAST & WEST	2022	1190												
	2021	1210	1180	1430	1708	1882	2088	2001	2086	2074	2076	1643	1318	1725
	% CHG MO.	-1.7%												
	% CHG YR.	-1.7%												
STATION: 513 - WFARGO_MAIN_ (U)														
LOCATION: HIGHWAY 10B - MAIN ST. WEST OF 15TH ST NW														
EAST	2022	451												
	2021	475	484	527	601	643	702	665	645	645	555	525	457	577
	% CHG MO.	-5.1%												
	% CHG YR.	-5.1%												
WEST	2022	436												
	2021	453	462	506	578	607	653	604	617	596	516	503	436	544
	% CHG MO.	-3.8%												
	% CHG YR.	-3.8%												

STATE OF NORTH DAKOTA
AUTOMATIC TRAFFIC RECORDER DATA BY MONTH
TRUCK AVERAGE DAILY TRAFFIC AND PERCENT CHANGE BY STATION

DIRECTION	YEAR	JAN	FEB	MAR	APR	MAY	JUN	JUL	AUG	SEP	OCT	NOV	DEC	ANNUAL
URBAN PRINCIPAL ARTERIAL														
STATION: 513 - WFARGO_MAIN_ (U)														
LOCATION: HIGHWAY 10B - MAIN ST. WEST OF 15TH ST NW														
EAST & WEST	2022	887												
	2021	928	946	1033	1179	1250	1355	1269	1262	1241	1071	1028	893	1121
	% CHG MO.	-4.4%												
	% CHG YR.	-4.4%												

CON STATION DOWN DUE TO CONSTRUCTION
REP STATION DOWN DUE TO REPAIRS
NEW NEW STATION, NO PRIOR DATA
***** TRAFFIC ESTIMATED DUE TO INSUFFICIENT DATA