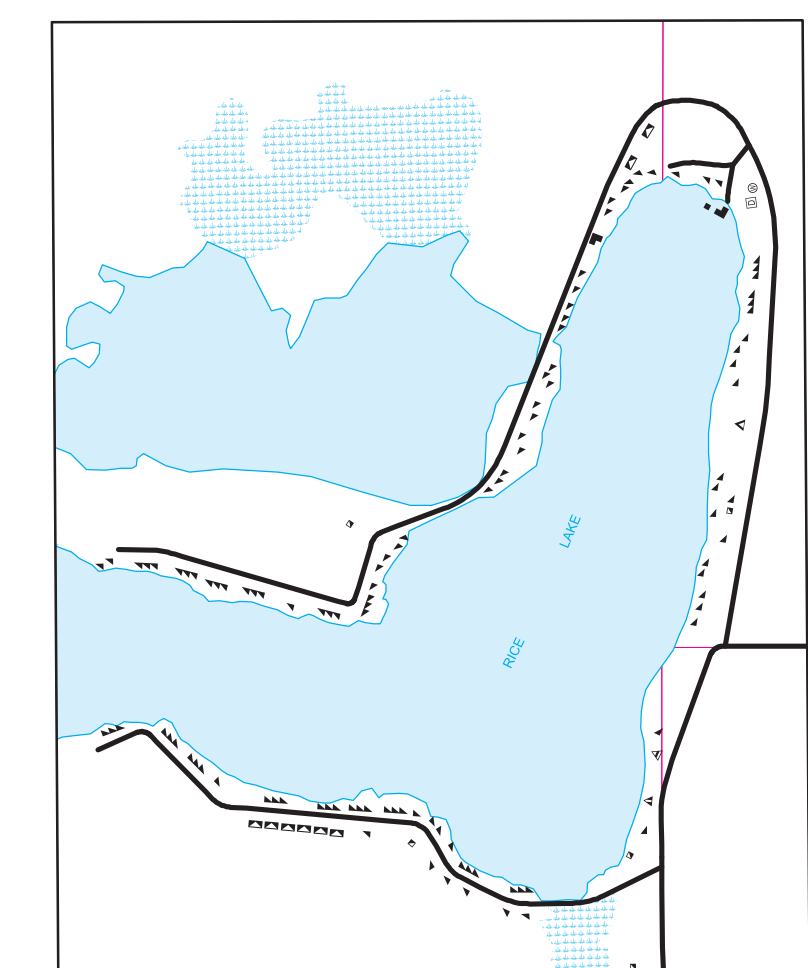
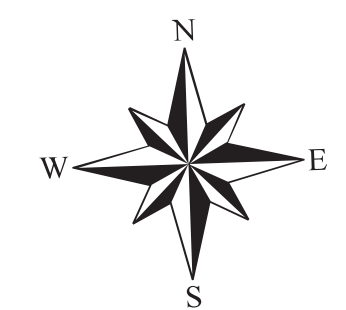


LOGAN
SECS. 13, 14, 23, & 24, T. 154 N., R. 82 W.

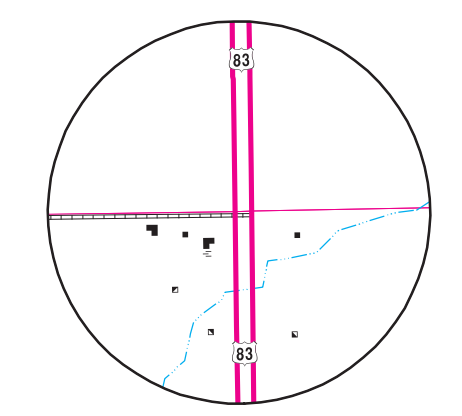


INSET NO. 13
SECS. 2, 3, 10 & 11, T. 152 N., R. 85 W.

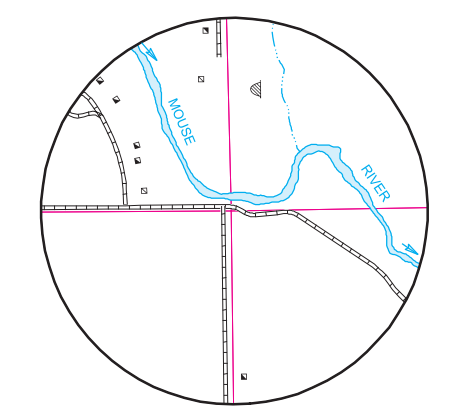


NAME AND LOCATION OF ORGANIZED CIVIL TOWNSHIPS
THOSE UNORGANIZED ARE SO NOTED

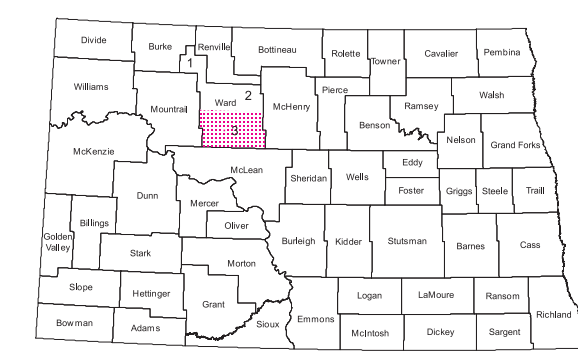
- | | | |
|---------------------------------|----------------------------------|--------------------------------|
| T. 161 N.-R. 88 W. DENMARK | T. 156 N.-R. 83 W. EUREKA | T. 153 N.-R. 85 W. VANG |
| T. 160 N.-R. 89 W. ELM DALE | T. 156 N.-R. 82 W. MC KINLEY | T. 153 N.-R. 84 W. TORMING |
| T. 160 N.-R. 88 W. KENNAPEE | T. 156 N.-R. 83 W. MARYLAND | T. 152 N.-R. 81 W. FREEDOM |
| T. 160 N.-R. 87 W. SAUK PRAIRIE | T. 155 N.-R. 87 W. EVERGREEN | T. 153 N.-R. 82 W. WILLIS |
| T. 159 N.-R. 89 W. SPENCER | T. 155 N.-R. 86 W. MANDAN | T. 153 N.-R. 81 W. SAWYER |
| T. 159 N.-R. 88 W. BADEN | T. 155 N.-R. 85 W. DES LACS | T. 152 N.-R. 87 W. ORLIEN |
| T. 159 N.-R. 87 W. GREENBUSH | T. 155 N.-R. 84 W. BURLINGTON | T. 152 N.-R. 86 W. ANNA |
| T. 158 N.-R. 87 W. CARBONDALE | T. 155 N.-R. 83 W. HARRISON | T. 152 N.-R. 85 W. RICE LAKE |
| T. 157 N.-R. 87 W. REE | T. 155 N.-R. 82 W. NEDROSE | T. 152 N.-R. 84 W. HILTON |
| T. 157 N.-R. 86 W. CARPIO | T. 155 N.-R. 81 W. SURREY | T. 152 N.-R. 83 W. GASMAN |
| T. 157 N.-R. 85 W. MARYLAND | T. 154 N.-R. 87 W. SHEALEY | T. 152 N.-R. 82 W. NEWMAN |
| T. 157 N.-R. 84 W. ST. MARYS | T. 154 N.-R. 86 W. TOLGEN | T. 152 N.-R. 81 W. BRILLIAN |
| T. 157 N.-R. 83 W. WATERFORD | T. 154 N.-R. 85 W. ROLLING GREEN | T. 151 N.-R. 87 W. HIDDENWOOD |
| T. 157 N.-R. 82 W. TATMAN | T. 154 N.-R. 84 W. BURT | T. 151 N.-R. 86 W. RYDER |
| T. 157 N.-R. 81 W. MARGARET | T. 154 N.-R. 83 W. AFTON | T. 151 N.-R. 85 W. CAMERON |
| T. 156 N.-R. 87 W. PASSPORT | T. 154 N.-R. 82 W. SUNDRE | T. 151 N.-R. 84 W. SPRING LAKE |
| T. 156 N.-R. 86 W. BERTHOLD | T. 154 N.-R. 81 W. NEW PRAIRIE | T. 151 N.-R. 83 W. RUSHVILLE |
| T. 156 N.-R. 85 W. FOXHOLM | T. 153 N.-R. 87 W. LUND | T. 151 N.-R. 82 W. IOTA FLAT |
| T. 156 N.-R. 84 W. KIRKELIE | T. 153 N.-R. 86 W. LINTON | T. 151 N.-R. 81 W. GREELY |



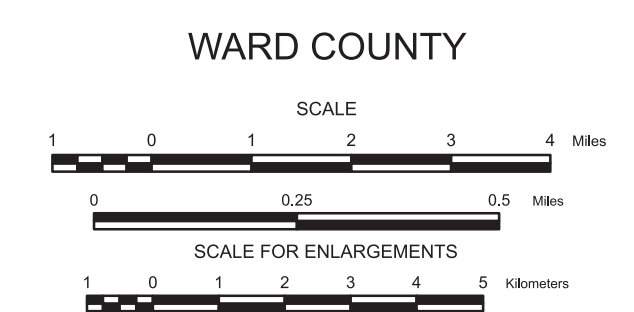
INSET NO. 12
SECS. 11, 12, 13 & 14, T. 153 N., R. 83 W.



INSET NO. 14
SECS. 2, 3, 10 & 11, T. 154 N., R. 82 W.



STATE OF NORTH DAKOTA
DIAGRAM OF COUNTIES



WARD COUNTY

2015

BASED ON AERIAL PHOTOGRAPHY OF 1953
GROUND INVENTORY OF 2015
AERIAL INVENTORY OF 2015

UNIVERSAL TRANSVERSE MERCATOR ZONE 14
NORTH AMERICAN DATUM 83

Notice of Disclaimer
The North Dakota Department of Transportation (NDDOT) makes this map available on an "as is" basis as a public service. Under no circumstances does NDDOT warrant or certify the information to be free of errors or deficiencies of any kind. NDDOT specifically disclaims all warranties, express or implied, including but not limited to the warranties of merchantability and fitness for a particular purpose.

COPIES OF THIS MAP ARE AVAILABLE FOR PUBLIC USE AT A NOMINAL COST FROM:
MAP SALES, ND DEPARTMENT OF TRANSPORTATION, 608 E. BLVD. AVE., BISMARCK, N.D. 58505-0700