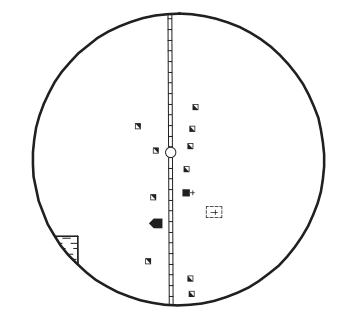
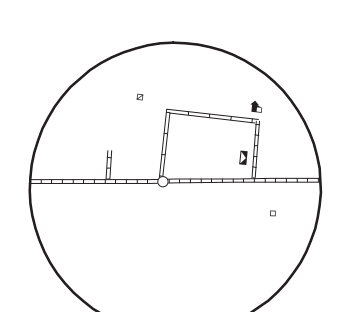


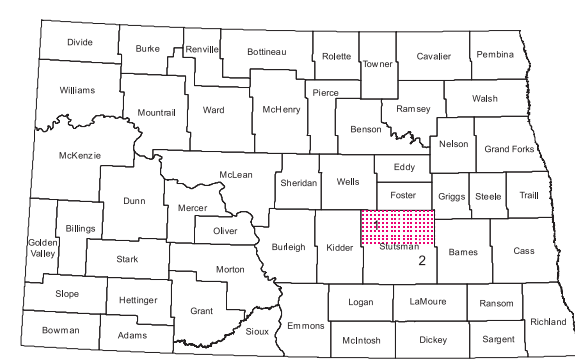
EDMUNDS
SEC. 31, T. 144 N., R. 65 W.




FRIED
SECS. 9 & 10, T. 141 N., R. 63 W.



CLEMENTSVILLE
SECS. 11 & 14, T. 141 N., R. 62 W.



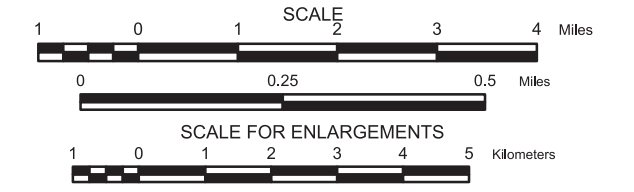
STATE OF NORTH DAKOTA
DIAGRAM OF COUNTIES



GENERAL HIGHWAY MAP STUTSMAN COUNTY NORTH DAKOTA

PREPARED BY THE
NORTH DAKOTA DEPARTMENT OF TRANSPORTATION
PLANNING / ASSET MANAGEMENT DIVISION

IN COOPERATION WITH THE
U.S. DEPARTMENT OF TRANSPORTATION
FEDERAL HIGHWAY ADMINISTRATION

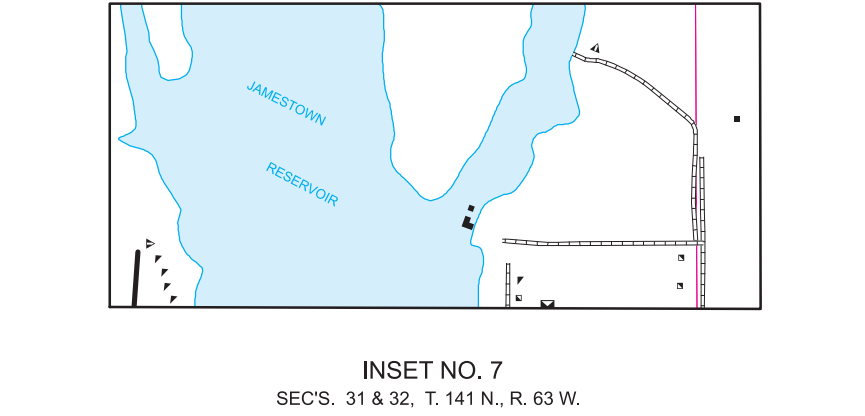


BASED ON AERIAL PHOTOGRAPHY OF 1954 AERIAL INVENTORY OF 2016
2016
UNIVERSAL TRANSVERSE MERCATOR ZONE 14
NORTH AMERICAN DATUM 83

SHEET 1 OF 2

GENERAL LEGEND

- | | | | | | | | |
|---|---|--|---|---|--|---|---|
| <p>ROADS AND ROADWAY FEATURES</p> <ul style="list-style-type: none"> PRIMITIVE ROAD NARROW ROAD GRADED AND DRAINED ROAD GRAVEL GRADED AND DRAINED ROAD PAVED ROAD STREETS IN UNINCORPORATED AREAS INTERCHANGE COUNTY MAJOR COLLECTOR ROUTE NUMBER POINTS BETWEEN WHICH DISTANCES ARE MEASURED INTERSTATE NUMBERED HIGHWAY U.S. NUMBERED HIGHWAY STATE HIGHWAY SYSTEM STRUCTURES HIGHWAY BRIDGE, GENERAL MINOR DRAINAGE STRUCTURE | <p>DRAINAGE</p> <ul style="list-style-type: none"> INTERMITTENT STREAM (NARROW) NARROW STREAM WIDE STREAM WIDE STREAM WITH DAM LAKE, RESERVOIR, OR POND LAKE, RESERVOIR, OR POND WITH DAM MARSH OR SWAMP LAND DRAINAGE DITCH CANAL AIRPORTS AIRFIELD, LIMITED FACILITIES LANDING AREA OR STRIP AIRWAY LIGHT BEACON, GENERAL CITY AND VILLAGE CENTERS COUNTY SEAT OTHER CITIES AND VILLAGES UNINCORPORATED CITY OR VILLAGE (GENERALIZED) | <p>PUBLIC SERVICE FACILITIES</p> <ul style="list-style-type: none"> POST OFFICE HIGHWAY GARAGE GARBAGE OR RUBBISH DUMP SEWAGE DISPOSAL PLANT AUTOMOBILE GRAVEYARD SCRAP BUILDING MATERIAL WATER SUPPLY STAND PIPE OR TANK POWER SUBSTATION BOOSTER STATION BROADCASTING STATION (RADIO OR TV) COMMUNICATION TOWER MUNICIPAL BUILDING NAVIGATION DOCK, PIER, OR LANDING | <p>FARM UNITS, DWELLINGS, ETC.</p> <ul style="list-style-type: none"> FARM UNIT (FARM UNITS SHOWN IN MUNICIPAL LIMITS INDICATE FARM BUILDINGS FOR FARM USE) DWELLING OTHER THAN FARM ROWS OR GROUPS OF DWELLINGS CLOSELY SPACED FIGURE DENOTES NUMBER OF DWELLINGS BARRACKS, OR DORMATORIES FOR STUDENTS, WORKERS, MIGRANTS, ETC. DWELLING SEASONAL DWELLINGS CLOSELY SPACED HOTEL OR INN CHURCH CEMETERY CHURCH WITH CEMETERY ADJACENT HOSPITAL WELL | <p>CONSERVATION AND RECREATION</p> <ul style="list-style-type: none"> PICNIC GROUND PLAYGROUND, BALL FIELD, ETC. BATHING BEACH OR SWIMMING POOL CAMP SITE, NO PERMANENCE (TENTS OR TRAILER PARKING) TOURIST COURT OR MOTEL CAMP OR LODGE (PERMANENT SITE WITH BUILDINGS) REST AREA NATIONAL REFUGES MONUMENT - SMALL, HISTORIC SITE WILDLIFE MANAGEMENT AREA WATERFOWL PRODUCTION AREA STATE PARKS STATE SCHOOL LAND RESERVOIR BOUNDARY (TAKING LINE) NATIONAL PARKS AND OTHER RESERVATIONS | <p>BOUNDARIES</p> <ul style="list-style-type: none"> COUNTY LINE TOWNSHIP LINE CORPORATE LINE SECTION LINE MATCH LINE BETWEEN ADJOINING SHEETS OF SAME COUNTY BOUNDARY TO MARK ENLARGEMENT INSET NATIONAL REFUGES MONUMENT - SMALL, HISTORIC SITE WILDLIFE MANAGEMENT AREA WATERFOWL PRODUCTION AREA STATE PARKS STATE SCHOOL LAND RESERVOIR BOUNDARY (TAKING LINE) NATIONAL PARKS AND OTHER RESERVATIONS | <p>INDUSTRIAL</p> <ul style="list-style-type: none"> STORE OR SMALL BUSINESS ESTABLISHMENT FACTORY OR INDUSTRIAL PLANT OIL TANK GROUP OF STORAGE TANKS (OIL OR GAS) PUMPING STATION (OIL OR GAS) WAREHOUSE - GENERAL GRAIN ELEVATOR STOCK YARD - LOADING PEN OR CORRAL GRAVEL PIT EDUCATIONAL AND CORRECTIONAL INSTITUTIONS SCHOOLHOUSE OTHER EDUCATIONAL INSTITUTIONS TOWNHALL, GRANGE, OR COMMUNITY HALL MUSEUM - GENERAL | <p>RAILROADS</p> <ul style="list-style-type: none"> RAILROAD (ANY NUMBER OF TRACKS USED BY A SINGLE OPERATING CO.) RAILROAD STATION RAILROAD GRADE CROSSING MISCELLANEOUS TRIANGULATION STATION DOT TO INDICATE LOCATION OF ANY CULTURAL FEATURE SHOWN OUT OF POSITION ALL VACANT CULTURE INDICATED BY OPEN SYMBOL LATITUDE AND LONGITUDE |
|---|---|--|---|---|--|---|---|



INSET NO. 7
SECS. 31 & 32, T. 141 N., R. 63 W.

Notice of Disclaimer
The North Dakota Department of Transportation (NDDOT) makes this map available on an "as is" basis as a public service. Under no circumstances does NDDOT warrant or certify the information to be free of errors or deficiencies of any kind. NDDOT specifically disclaims all warranties, express or implied, including but not limited to the warranties of merchantability and fitness for a particular purpose.

COPIES OF THIS MAP ARE AVAILABLE FOR PUBLIC USE AT A NOMINAL COST FROM:
MAP SALES, N.D. DEPT. OF TRANSPORTATION, 608 E. BLVD. AVE., BISMARCK, N.D. 58505-0700