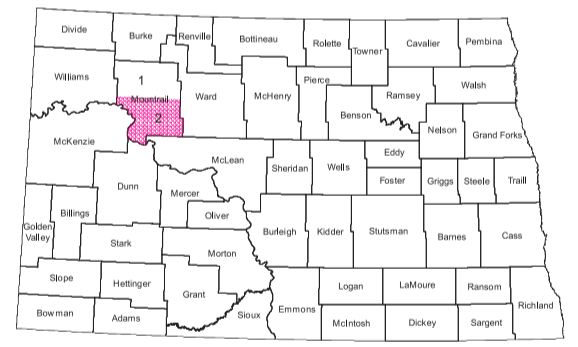



INSET NO. 4  
SEC.'S 11, 12, 13, & 14, T. 152 N., R. 93 W.

**NAME AND LOCATION OF ORGANIZED CIVIL TOWNSHIPS  
THOSE UNORGANIZED ARE SO NOTED**

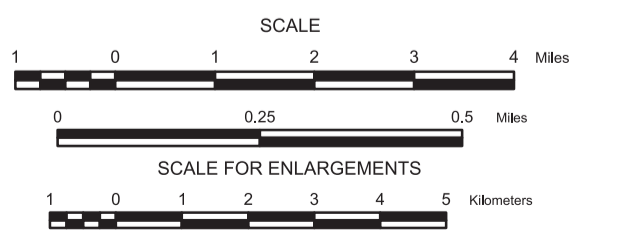
T. 158 N.-R. 94 W. BICKER	T. 154 N.-R. 94 W. UNORGANIZED
T. 158 N.-R. 93 W. POWERS LAKE	T. 154 N.-R. 93 W. RAT LAKE
T. 158 N.-R. 92 W. POWERS	T. 154 N.-R. 92 W. BROOKBANK
T. 158 N.-R. 91 W. LOSTWOOD	T. 154 N.-R. 91 W. SIKES
T. 158 N.-R. 90 W. SIDONIA	T. 154 N.-R. 90 W. AUSTIN
T. 158 N.-R. 89 W. CROWFOOT	T. 154 N.-R. 89 W. OAKLAND
T. 158 N.-R. 88 W. LOWLAND	T. 154 N.-R. 88 W. OSLOE
T. 157 N.-R. 94 W. WHITE EARTH	T. 153 N.-R. 94 W. UNORGANIZED
T. 157 N.-R. 93 W. SORKNESS	T. 153 N.-R. 93 W. UNORGANIZED
T. 157 N.-R. 92 W. COTTONWOOD	T. 153 N.-R. 92 W. KNIFE RIVER
T. 157 N.-R. 91 W. JAMES HILL	T. 153 N.-R. 91 W. CRANE CREEK
T. 157 N.-R. 90 W. CLEAR WATER	T. 153 N.-R. 90 W. WAYZETTA
T. 157 N.-R. 89 W. REDMOND	T. 153 N.-R. 89 W. SHELL
T. 157 N.-R. 88 W. STAVE	T. 153 N.-R. 88 W. SPRING COULEE
T. 156 N.-R. 94 W. MYRTLE	T. 152 N.-R. 93 W. UNORGANIZED
T. 156 N.-R. 93 W. MANITOU	T. 152 N.-R. 92 W. OSBORN
T. 156 N.-R. 92 W. ROSS	T. 152 N.-R. 91 W. VAN HOOK
T. 156 N.-R. 91 W. IDAHO	T. 152 N.-R. 90 W. PARSHALL
T. 156 N.-R. 90 W. PALERMO	T. 152 N.-R. 89 W. MODEL
T. 156 N.-R. 89 W. MIC GAHAN	T. 152 N.-R. 88 W. PLAZA
T. 156 N.-R. 88 W. EGAN	T. 151 N.-R. 94 W. BIG BEND
T. 155 N.-R. 94 W. UNORGANIZED	T. 151 N.-R. 93 W. BIG BEND
T. 155 N.-R. 93 W. DEBING	T. 151 N.-R. 92 W. HOWIE
T. 155 N.-R. 92 W. ALGER	T. 151 N.-R. 91 W. LIBERTY
T. 155 N.-R. 91 W. PURCELL	T. 151 N.-R. 90 W. FERTILE
T. 155 N.-R. 90 W. BURKE	T. 151 N.-R. 89 W. BANNER
T. 155 N.-R. 89 W. MC ALMOND	T. 150 N.-R. 88 W. MOUNTAIN TRAIL
T. 155 N.-R. 88 W. KICKAPOO	T. 150 N.-R. 94 W. UNORGANIZED
	T. 150 N.-R. 93 W. UNORGANIZED
	T. 150 N.-R. 92 W. UNORGANIZED
	T. 149 N.-R. 92 W. UNORGANIZED



STATE OF NORTH DAKOTA  
DIAGRAM OF COUNTIES

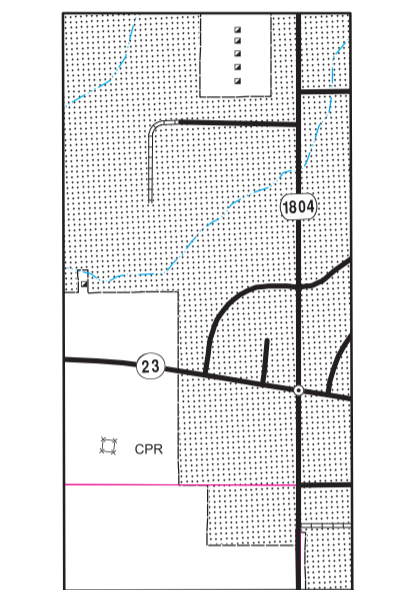


**MOUNTRAIL COUNTY**

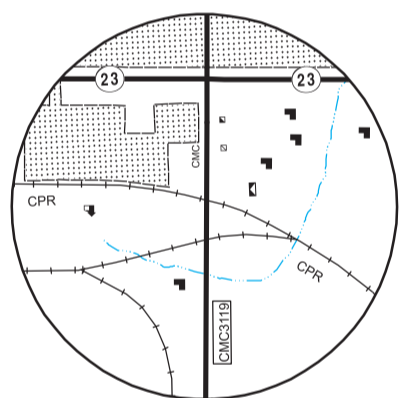


2015

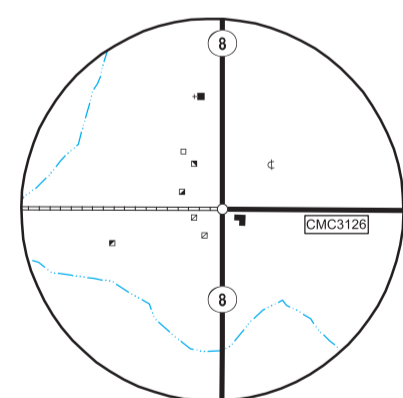
BASED ON AERIAL PHOTOGRAPHY OF 1958  
AERIAL INVENTORY OF 2015  
UNIVERSAL TRANSVERSE MERCATOR ZONE 14  
NORTH AMERICAN DATUM 83  
SHEET 2 OF 2



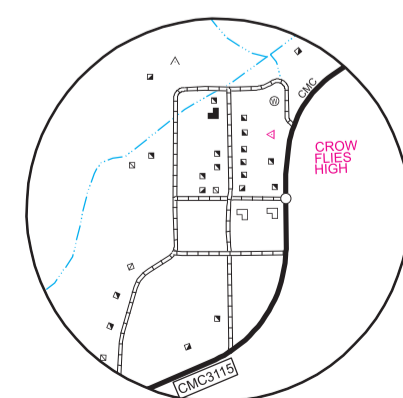
NEWTOWN NO. 1  
SEC.'S 17, 18, 19 & 20, T. 152 N., R. 92 W.



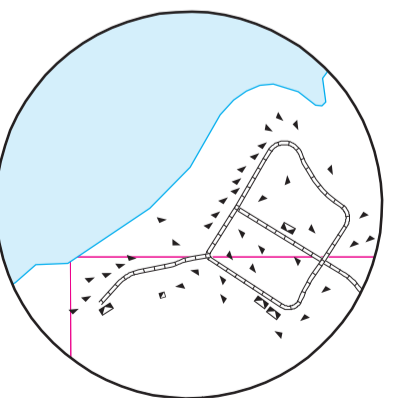
NEWTOWN NO. 2  
SEC.'S 16, 17, 20 & 21, T. 152 N., R. 92 W.



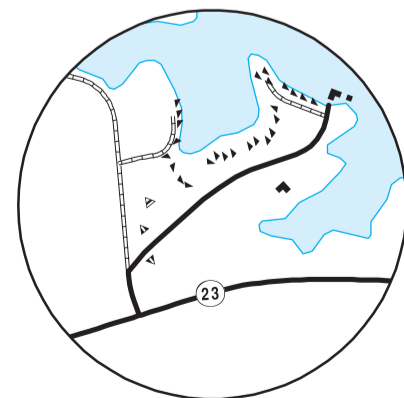
BELDEN  
SEC.'S 14, 15, 22 & 23, T. 154 N., R. 91 W.



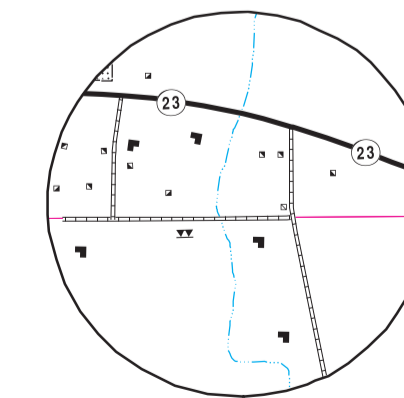
SANISH  
SEC. 23, T. 152 N., R. 93 W.



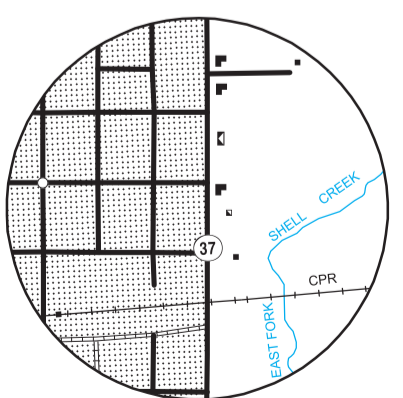
INSET NO. 1  
SEC.'S 1 & 12, T. 152 N., R. 93 W.



INSET NO. 2  
SEC. 13, T. 152 N., R. 93 W.



INSET NO. 3  
SEC.'S 16, & 21, T. 152 N., R. 92 W.



PARSHALL NO. 1  
SEC. 25, T. 152 N., R. 90 W.  
SEC. 30, T. 152 N., R. 89 W.

**Notice of Disclaimer**  
The North Dakota Department of Transportation (NDOT) makes this map available on an "as is" basis as a public service. Under no circumstances does NDDOT warrant or certify the information to be free of errors or deficiencies of any kind. NDDOT specifically disclaims all warranties, express or implied, including but not limited to the warranties of merchantability and fitness for a particular purpose. COPIES OF THIS MAP ARE AVAILABLE FOR PUBLIC USE AT A NOMINAL COST FROM: MAP SALES, N.D. DEPT. OF TRANSPORTATION, 608 E. BLVD. AVE., BISMARCK, ND 58505-0700