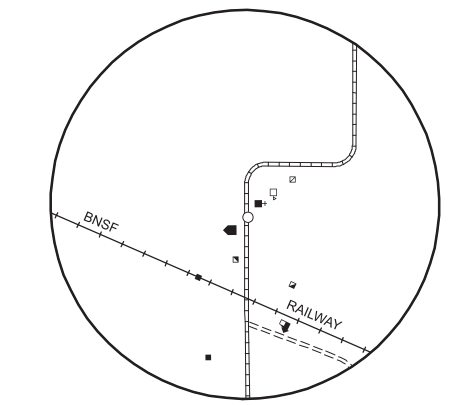
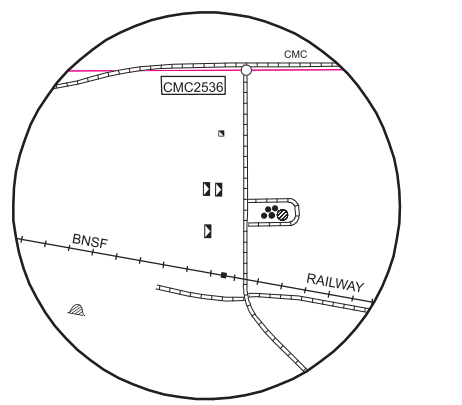


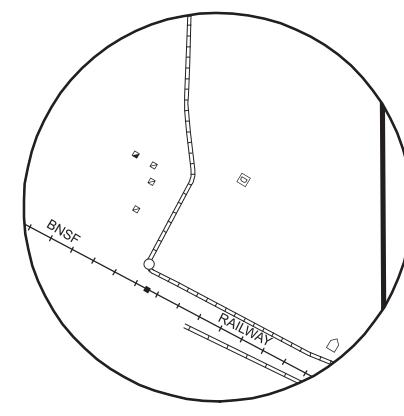
NORWICH  
SEC. 17, T. 155 N., R. 80 W.



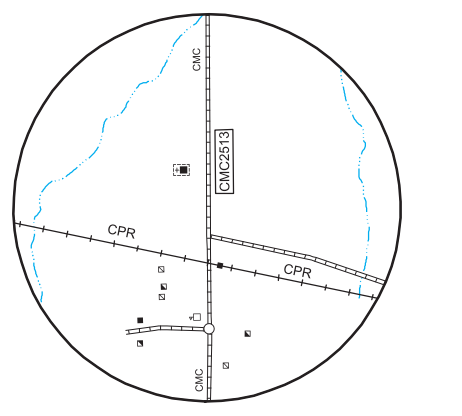
SIMCOE  
SECS. 17 & 18, T. 154 N., R. 79 W.



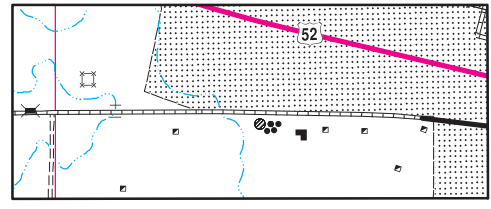
VERENDRYE  
SECS. 30 & 31, T. 154 N., R. 78 W.



GUTHRIE  
SEC. 10, T. 152 N., R. 76 W.



KONGSBERG  
SECS. 32 & 33, T. 151 N., R. 79 W.

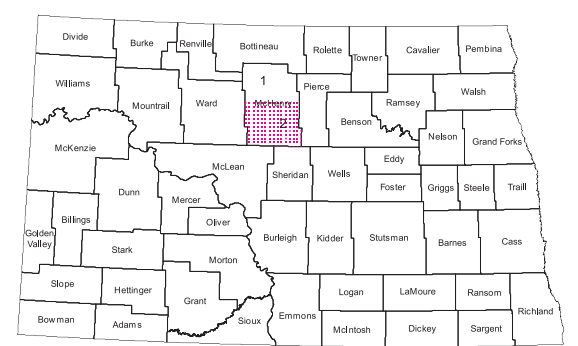


VELVA NO. 1  
SECS. 21, 22, 27, & 28, T. 153 N., R. 80 W.


NAME AND LOCATION OF ORGANIZED CIVIL TOWNSHIPS  
THOSE UNORGANIZED ARE SO NOTED

- T. 159 N.-R. 80 W. PRATT
- T. 159 N.-R. 79 W. DEEP RIVER
- T. 159 N.-R. 78 W. MEADOW
- T. 159 N.-R. 77 W. MOUSE RIVER
- T. 159 N.-R. 76 W. WILLOW CREEK
- T. 158 N.-R. 80 W. GRILLEY
- T. 158 N.-R. 79 W. LITTLE DEEP
- T. 158 N.-R. 78 W. LAYTON
- T. 158 N.-R. 77 W. BANTRY
- T. 158 N.-R. 76 W. UNORGANIZED
- T. 158 N.-R. 75 W. NORWICH
- T. 157 N.-R. 80 W. DEERING
- T. 157 N.-R. 79 W. SALINE
- T. 157 N.-R. 78 W. GILMORE
- T. 157 N.-R. 77 W. WAGGAR
- T. 157 N.-R. 76 W. UNORGANIZED
- T. 157 N.-R. 75 W. UNORGANIZED
- T. 156 N.-R. 80 W. KOTTKE VALLEY
- T. 156 N.-R. 79 W. EGG CREEK
- T. 156 N.-R. 78 W. RIGA
- T. 156 N.-R. 77 W. DENBIGH
- T. 156 N.-R. 76 W. NEWPORT
- T. 156 N.-R. 75 W. BERWICK
- T. 155 N.-R. 80 W. NORWICH
- T. 155 N.-R. 79 W. GRANVILLE
- T. 155 N.-R. 78 W. ROSE HILL
- T. 155 N.-R. 77 W. UNORGANIZED
- T. 155 N.-R. 76 W. UNORGANIZED
- T. 155 N.-R. 75 W. UNORGANIZED
- T. 154 N.-R. 80 W. NORTH PRAIRIE
- T. 154 N.-R. 79 W. HENDRICKSON
- T. 154 N.-R. 78 W. FALSEN
- T. 154 N.-R. 77 W. VILLARD
- T. 154 N.-R. 76 W. UNORGANIZED
- T. 154 N.-R. 75 W. UNORGANIZED
- T. 153 N.-R. 80 W. VELVA
- T. 153 N.-R. 79 W. LEBANON
- T. 153 N.-R. 78 W. LAKE HESTER
- T. 153 N.-R. 77 W. KARLSRUHE
- T. 153 N.-R. 76 W. LAKE GEORGE
- T. 153 N.-R. 75 W. ROUND LAKE
- T. 152 N.-R. 80 W. BROWN
- T. 152 N.-R. 79 W. VOLTAIRE
- T. 152 N.-R. 78 W. ODIN
- T. 152 N.-R. 77 W. BALFOUR
- T. 152 N.-R. 76 W. STREGE
- T. 152 N.-R. 75 W. SCHILLER
- T. 151 N.-R. 80 W. BJORNSON
- T. 151 N.-R. 79 W. OLIVIA
- T. 151 N.-R. 78 W. COTTONWOOD LAKE
- T. 151 N.-R. 77 W. LAND
- T. 151 N.-R. 76 W. SPRING GROVE
- T. 151 N.-R. 75 W. ANAMOOSSE

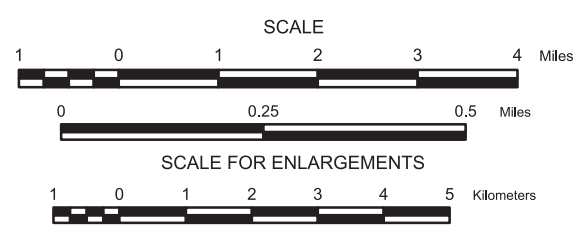
**Notice of Disclaimer**  
The North Dakota Department of Transportation (NDDOT) makes this map available on an "as is" basis as a public service. Under no circumstances does NDDOT warrant or certify the information to be free of errors or deficiencies of any kind. NDDOT specifically disclaims all warranties, express or implied, including but not limited to the warranties of merchantability and fitness for a particular purpose. COPIES OF THIS MAP ARE AVAILABLE FOR PUBLIC USE AT A NOMINAL COST FROM: MAP SALES, N.D. DEPT. OF TRANSPORTATION, 608 E. BLVD. AVE., BISMARCK, ND 58505-0700



STATE OF NORTH DAKOTA  
DIAGRAM OF COUNTIES



McHENRY COUNTY



2015

BASED ON AERIAL PHOTOGRAPHY OF 1953  
AERIAL INVENTORY OF 2015  
UNIVERSAL TRANSVERSE MERCATOR ZONE 14  
NORTH AMERICAN DATUM 83