










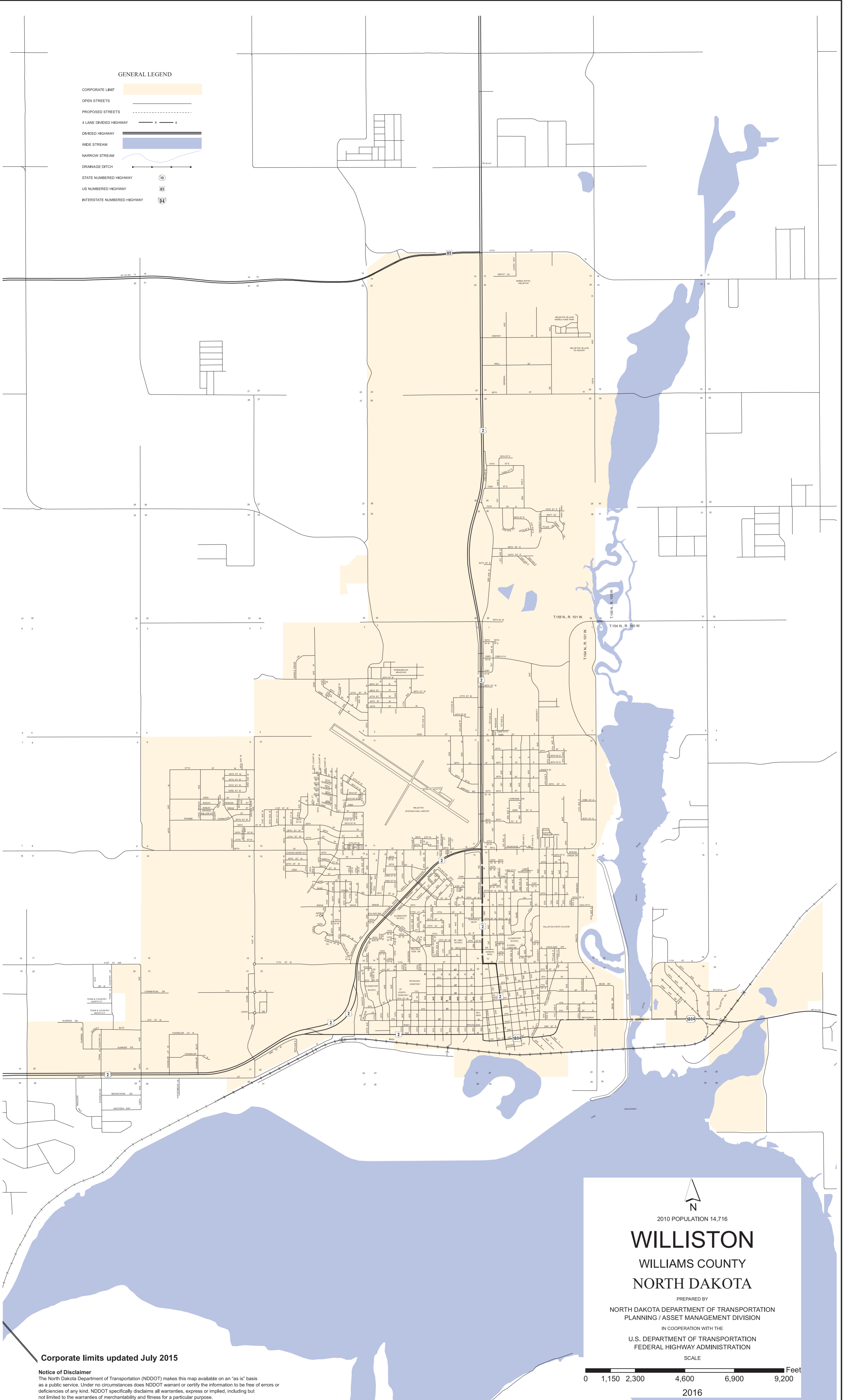


GENERAL LEGEND

- CORPORATE LIMIT 
- OPEN STREETS 
- PROPOSED STREETS 
- 4 LANE DIVIDED HIGHWAY 
- DIVIDED HIGHWAY 
- WIDE STREAM 
- NARROW STREAM 
- DRAINAGE DITCH 
- STATE NUMBERED HIGHWAY 
- US NUMBERED HIGHWAY 
- INTERSTATE NUMBERED HIGHWAY 



2010 POPULATION 14,716

WILLISTON

WILLIAMS COUNTY NORTH DAKOTA

PREPARED BY
NORTH DAKOTA DEPARTMENT OF TRANSPORTATION
PLANNING / ASSET MANAGEMENT DIVISION
IN COOPERATION WITH THE
U.S. DEPARTMENT OF TRANSPORTATION
FEDERAL HIGHWAY ADMINISTRATION

SCALE



2016

Corporate limits updated July 2015

Notice of Disclaimer

The North Dakota Department of Transportation (NDDOT) makes this map available on an "as is" basis as a public service. Under no circumstances does NDDOT warrant or certify the information to be free of errors or deficiencies of any kind. NDDOT specifically disclaims all warranties, express or implied, including but not limited to the warranties of merchantability and fitness for a particular purpose.

WILLISTON, NORTH DAKOTA