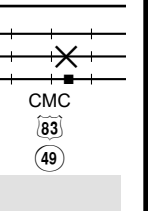


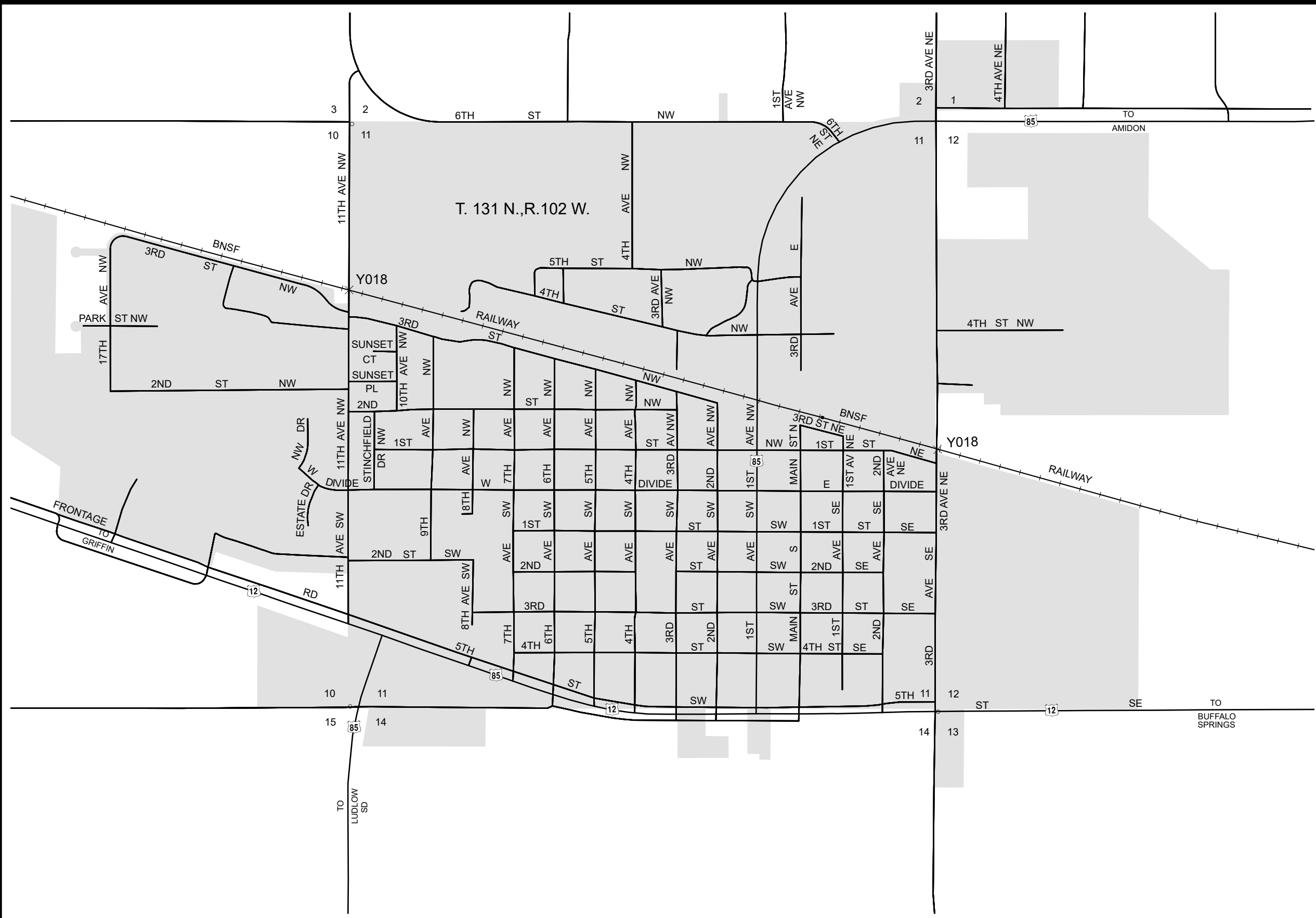
GENERAL LEGEND

- OPEN STREETS & SECTION
- LINE ROADS
- RAILROADS
- RAILWAY CROSSING
- RAILWAY STATION
- COUNTY MAJOR COLLECTOR
- U.S. NUMBERED HIGHWAY
- STATE HIGHWAY
- CORPORATE BOUNDARY



CROSSING TYPE

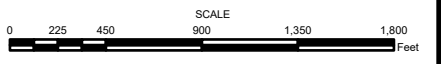
- AUTOMATIC FLASHING Y012
- CROSS BUCKS Y016
- AUTOMATIC FLASHING WITH GATES Y018



2020 Population 1,470

**BOWMAN**  
BOWMAN COUNTY  
NORTH DAKOTA

PREPARED BY  
NORTH DAKOTA DEPARTMENT OF TRANSPORTATION  
PLANNING / ASSET MANAGEMENT DIVISION  
IN COOPERATION WITH THE  
U.S. DEPARTMENT OF TRANSPORTATION  
FEDERAL HIGHWAY ADMINISTRATION



2020

**Notice of Disclaimer**  
The North Dakota Department of Transportation (NDDOT) makes this map available on an "as is" basis as a public service. Under no circumstances does NDDOT warrant or certify the information to be free of errors or deficiencies of any kind. NDDOT specifically disclaims all warranties, express or implied, including but not limited to the warranties of merchantability and fitness for a particular purpose.