



North Dakota Department of Transportation

Grant Levi, P.E.
Director

Jack Dalrymple
Governor

February 16, 2016

Gary Martinson
PO Box 1048
Devils Lake, ND 58301

PROJECT: NHU-3-019(066)153 – PCN 20707
GRADING
RANSOM COUNTY

The North Dakota Department of Transportation is requesting a Floodplain Permit for the above referenced project. The Floodplain Development Permit application for the project is enclosed.

This project is expected to be constructed during the 2016 construction season. The project will include work within the designated floodplain zone AH and will include should widening, installing turn lanes, culvert extension, and slope flattening.

Included for your reference are the Flood Insurance Rate Map, location map, scope of work, typical sections, plan and profile sheets, and cross sections from the construction plans.

If you are in agreement with our planned project, NHU-3-019(066)153 – PCN 20707 please sign and return the original permit to:

North Dakota Department of Transportation
Engineering and Environmental Services
608 East Boulevard Avenue
Bismarck, ND 58505-0700

The Floodplain Development Permit is required for the project in accordance with the National Flood Insurance Program. If you have any questions concerning this permit request, please contact Steve Kessler at 328-3736.

for 
MARK S. GAYDOS, P.E.

DIRECTOR, ENVIRONMENTAL & TRANSPORTATION SERVICES DIVISION

19:sek
Enclosures

FLOODPLAIN DEVELOPMENT PERMIT APPLICATION NON-BUILDING SITUATION

GENERAL INFORMATION

Community: City of Devils Lake

PERMIT APPLICATION # _____ DATE: _____

Applicant/Contact: NDDOT/Mark Gaydos Telephone # 701-328-4417

Address: *North Dakota Department of Transportation
Attn: Engineering and Environmental Services
608 East Boulevard Avenue
Bismarck, ND 58505-0700*

Brief project description - location of proposed development - legal description:

Shoulder widening, installing turn lanes and flattening the inslopes on ND Highway 19 from the airport to the junction of US highway 2. Work will also include extending of centerline culverts and replacing approach culverts to meet the safety and hydraulic requirements.

*Sections 4, 5 & 6 of T-153-N, R-63-W
Sections 31, 32 & 33 of T-154-N, R-64-W*

Contractor: *Unknown* Telephone # *Unknown*
Address: *Unknown*
Estimated Cost of project: *\$3,254,528.50*

FLOODPLAIN DETERMINATION :

(Complete the appropriate information)

Project is located: 100-year floodplain? (Flood Fringe): *Yes*
Regulatory Floodway: *No*

Map information: FIRM Date: *June 20, 2001, Panel No. 38071 C 0330 D*
FIRM Zone: *Zone AH*
BFE at Development Site: *EL 1431 (NGVD 29),
EL 1432.2 (NAVD 88)*
Development will be elevated to: *NA*

DEVELOPMENT ACTIVITIES: (check all that apply and explain the activity)

- Fill placement (fill brought in from outside the floodplain)
- Excavation (where subgrade fill is removed from the floodplain)
- Landscaping (cut and fill, fill borrow and placement)
- Construction or maintenance of a dike/levee/floodwall
- Removal of fill, embankment, or dikes
- Watercourse alterations (river, stream, lake - channel modifications, rip-rap)
- Road, street or bridge construction (new, repair or replacement, realignment)
- Drainage improvements (including culvert work)
- Mining (removal of gravel, rock, fill or other natural materials)
- Installation of utilities (water, sewer, pipeline, gas, electric, communications)
- Well drilling (water, oil, natural gas etc.)
- Subdivision (new or expansion)
- Other (please specify and describe)

ADDITIONAL INFORMATION REQUIRED (attach additional information):

- Comments or further explanation of work: *Minimal impacts to the floodplain due to shoulder widening, installing turn lanes and flattening the inslopes on ND Highway 19. The floodplain, FIRM Zone AH, is located along the north side of ND Highway 19 from Sta 8128+50 to Sta 8176+00 and crosses ND Highway 19 at Sta 8136+35 (See attached construction plan sheets and cross sections). Work will also include extending of two (2) centerline culverts and replacing two (2) approach culverts to meet the safety and hydraulic requirements which will have minimal impacts to the floodplain.*
- Copies of project description, plans, blueprints, etc. *See attached.*
- Wetlands - will the activity impact identified wetlands? *Yes*
- Will the development aggravate flooding elsewhere? *Unknown*

OTHER NOTIFICATION OR PERMITS NECESSARY:

- U.S. Army Corps of Engineers? *Yes, 404*
- ND Sate Water Commission? *NA*

ELEVATION INFORMATION:

Attach information about the completed project elevations(s) with registered professional engineer or registered land surveyor certifications if part of the project:

ACTION / APPROVAL:

The proposed development is in conformance with applicable community floodplain standards subject to the following conditions with this approval.

PERMIT APPLICATION IS APPROVED

(Conditioned on the description provided. As-built information/certification will be available at the NDDOT District Office upon completion of construction.)

Signature (Floodplain Administrator): _____

Date: _____

City of Devils Lake
380221

33

ZONE AH
(EL 1431)

Sewage Treatment Area

NORTH DAKOTA HIGHWAY 19

Sewage Disposal Ponds

Sewage Disposal Ponds

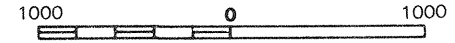
Sewage Disposal Ponds

Lemna
Ponds

ZONE X



APPROXIMATE SCALE IN FEET



Floodplain Approx.
Sta 8128+50

Floodplain Approx.
Sta 8176+00

Floodplain
Crossing
Sta 8136+35

NATIONAL FLOOD INSURANCE PROGRAM

FIRM FLOOD INSURANCE RATE MAP

RAMSEY COUNTY,
NORTH DAKOTA AND
INCORPORATED AREAS

CONTAINS:

COMMUNITY	NUMBER	PANEL	SUFFIX
CREEL, TOWNSHIP OF	380625	0330	D
DEVILS LAKE, CITY OF	380221	0330	D
UNINCORPORATED AREAS	380092	0330	D

MAP NUMBER
38071C0330 D

MAP REVISED:
JUNE 20, 2001



Federal Emergency Management Agency

This is an official copy of a portion of the above referenced flood map. It was extracted using F-MIT On-Line. This map does not reflect changes or amendments which may have been made subsequent to the date on the title block. For the latest product information about National Flood Insurance Program flood maps check the FEMA Flood Map Store at www.msc.fema.gov

DESIGN DATA				
Traffic	Average Daily			Max Hr
Current 2014	Pass: 2,465	Trucks: 115	Total: 2,580	260 (2014)
Forecast 2034	Pass: 3,675	Trucks: 175	Total: 3,850	385 (2034)
Clear Zone Distance: 18 / 26 / 32 / 42 FT		Design Speed: 45 / 65 MPH		
Minimum Sight Dist. for Stopping: 360 / 645 FT		Bridges: N/A		
Sight Dist. for No Passing Zone: 700 / 1100 FT				
Pavement Design Life 20 (years)				
Design Accumulated One-way Rigid ESALs: 332,570				

JOB #
NORTH DAKOTA
DEPARTMENT OF TRANSPORTATION

NHU-3-019(066)153
Near Airport to Jct US 2

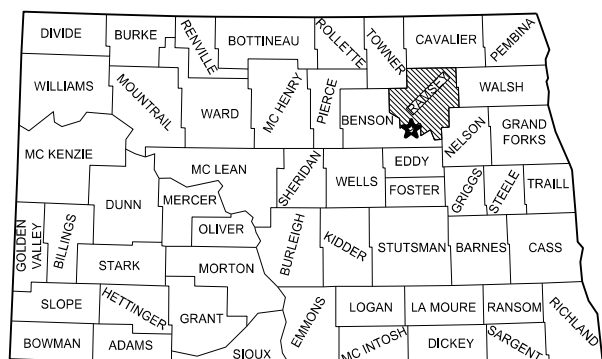
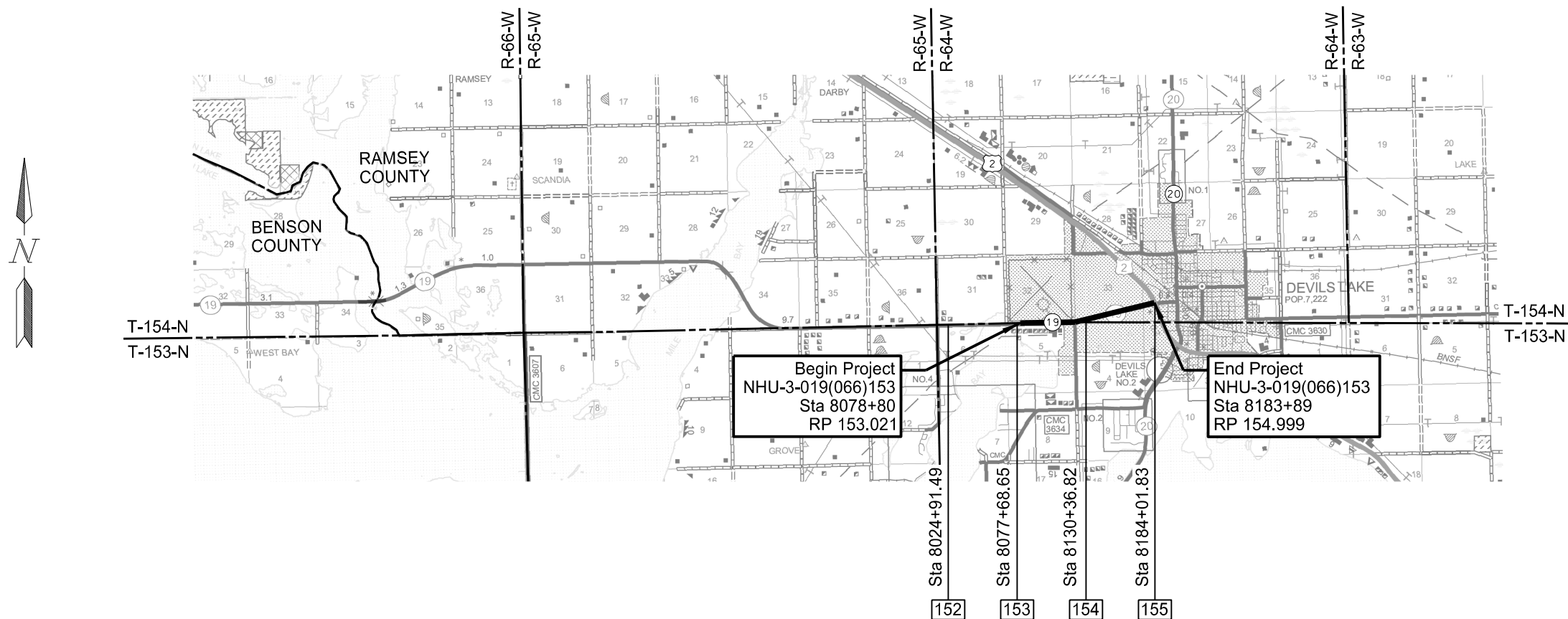
Ramsey County
ND Highway 19

HMA, Grading, Signing and Incidental Items

STATE	PROJECT NO.	PCN	SECTION NO.	SHEET NO.
ND	NHU-3-019(066)153	20707	1	1

GOVERNING SPECIFICATIONS:
2014 Standard Specifications adopted by the North Dakota Department of Transportation and the Supplemental Specifications effective on the date the project is advertised.

PROJECT NUMBER \ DESCRIPTION	NET MILES	GROSS MILES
NHU-3-019(066)153	1.978	1.978



STATE COUNTY MAP

DESIGNERS	
Jonathan Bach, PE	Dawn LS Michel, PE
Brent Muscha, PE	Jennifer Malloy, PE LSI
Derek Anderson, PE	Yang Liu
James Mickelson	Sarah Mohl
Dain Synhorst	Calvin Anderson

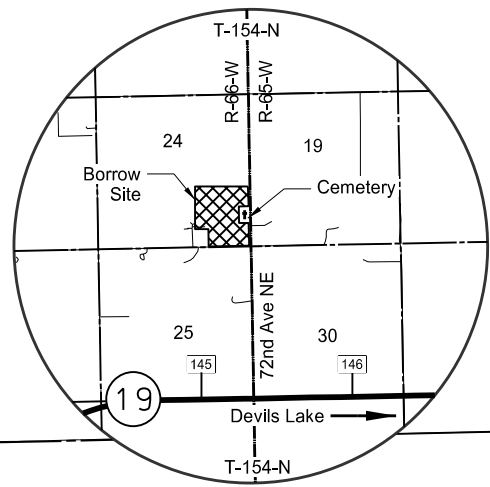
APPROVED DATE _____
OFFICE OF PROJECT DEVELOPMENT
ND DEPARTMENT OF TRANSPORTATION

I hereby certify that the attached plans were prepared by me or under my direct supervision and that I am a duly registered professional engineer under the laws of the state of ND.

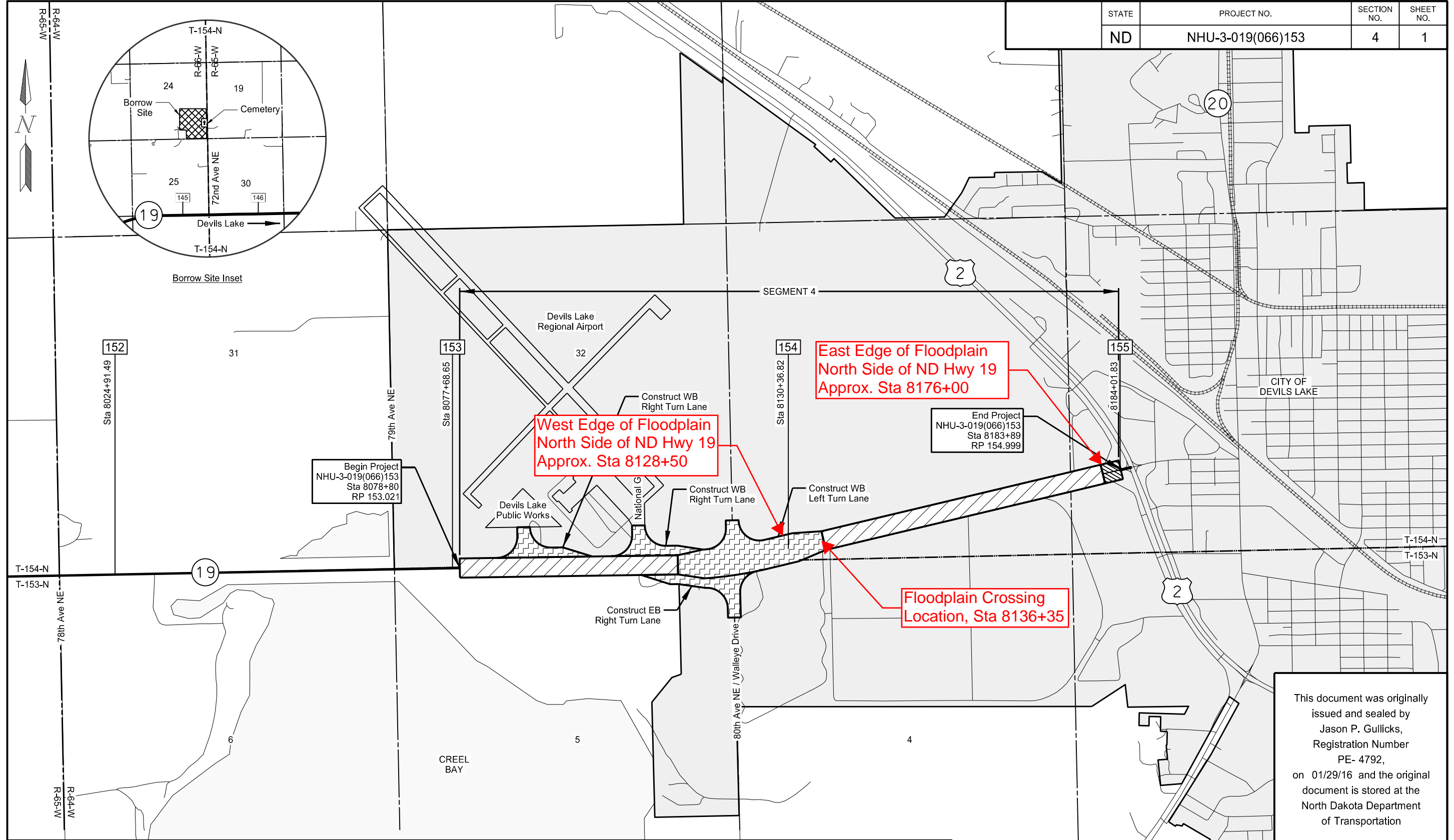
APPROVED DATE _____
APEX ENGINEERING GROUP, INC.

This document was originally issued and sealed by
Jason P. Gullicks,
Registration Number
PE- 4792,
on 01/29/16 and the original document is stored at the
North Dakota Department
of Transportation

STATE	PROJECT NO.	SECTION NO.	SHEET NO.
ND	NHU-3-019(066)153	4	1



Borrow Site Inset



This document was originally issued and sealed by Jason P. Gullicks, Registration Number PE- 4792, on 01/29/16 and the original document is stored at the North Dakota Department of Transportation

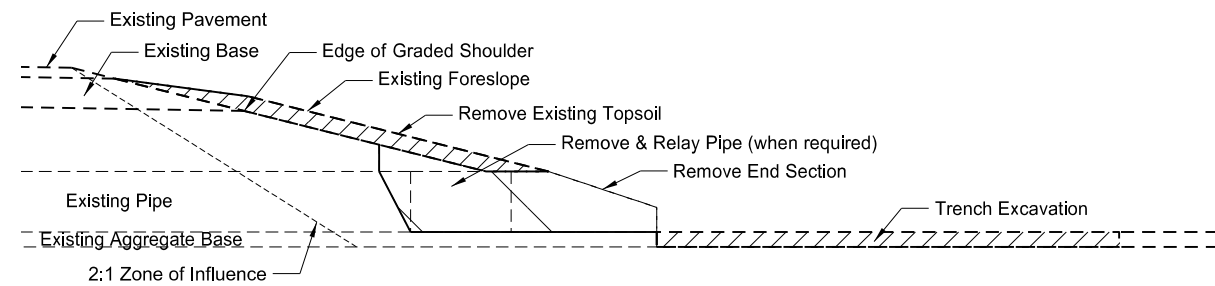
Segment No.	Begin Sta	End Sta	Description
Segment 4	8078+80	8181+00	3.5" HBP Overlay Shoulder Reconstruction WB Left Turn Lane (80th Ave NE) EB Right Turn Lane (80th Ave NE) WB Right Turn Lane (Deviils Lake Public Works) WB Right Turn Lane (Airport)
	8181+00	8183+89	2.0" HBP Overlay

Legend	
	HBP Overlay Shoulder Reconstruction
	HBP Overlay Turn Lane Construction
	2" HBP Overlay
	Borrow Site

- Notes:
- Segments 1-3 are contained within tied project SS-3-019(065)139, PCN 20682
 - Stationing is based on Alignment "PR19_SEG4"

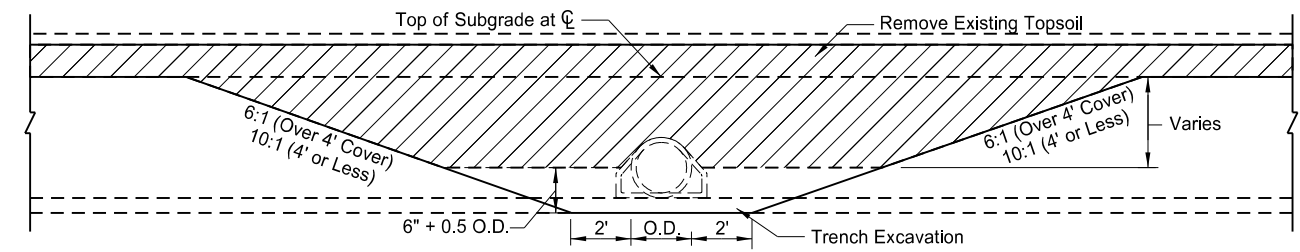
ND Hwy 19
Scope of Work
RP 153.021 to RP 154.999

	STATE	PROJECT NO.	SECTION NO.	SHEET NO.
	ND	NHU-3-019(066)153	20	4



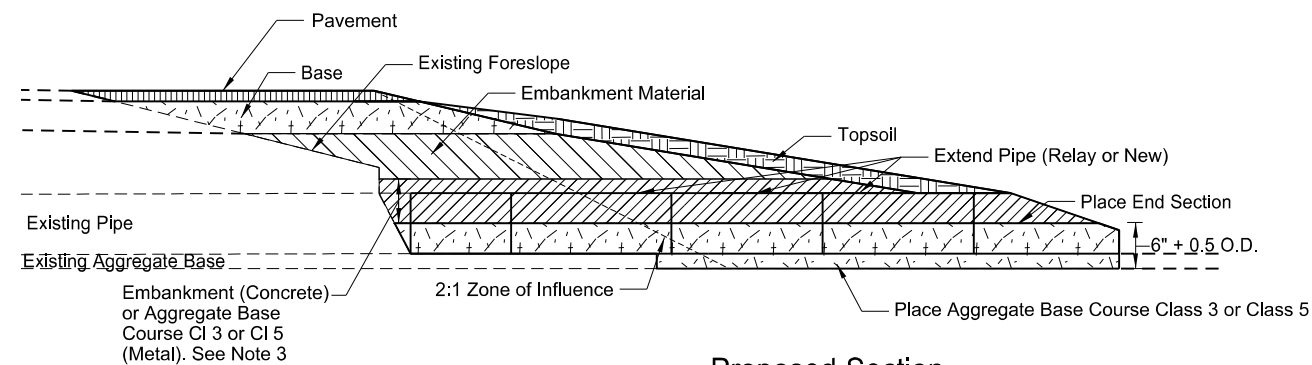
Removal Section

Cross Section View



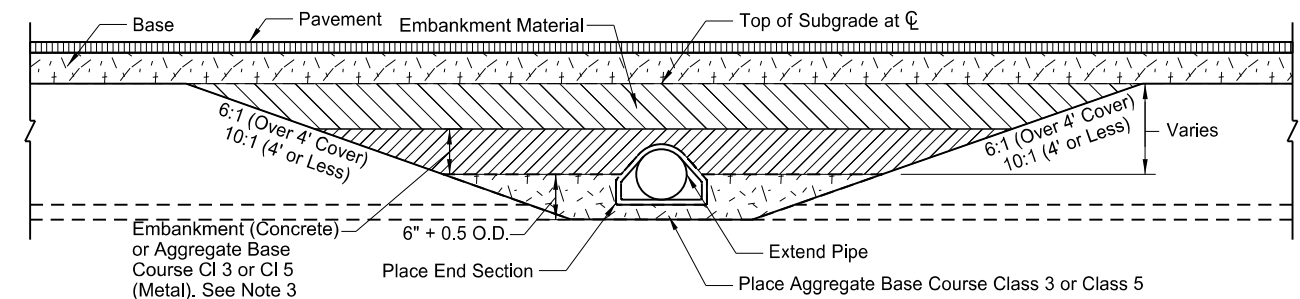
Removal Detail

Side View



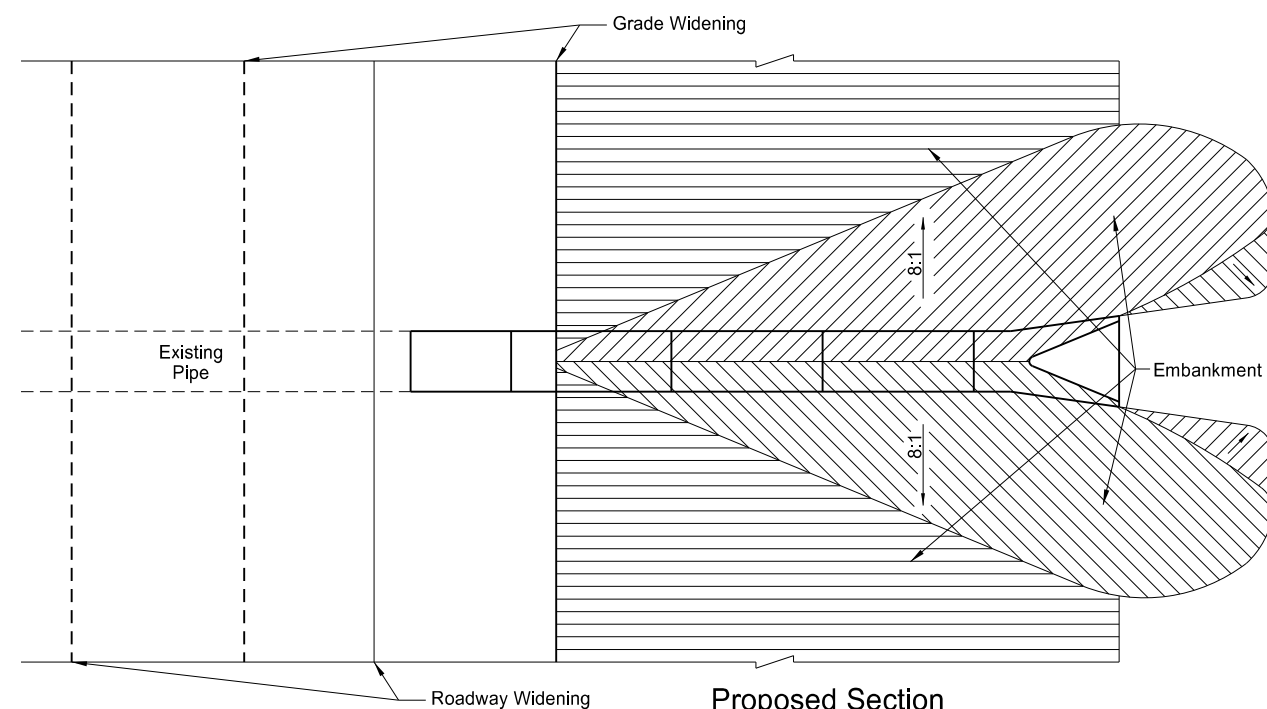
Proposed Section

Cross Section View



Backfill Detail

Side View (Topsoil not shown)



Proposed Section

Plan View

Pay Items

- 1) Pipe*
- 2) Remove & Relay Pipe - All Types & Sizes (when required)
- 3) Remove & Reset End Section or Remove End Section and Place New End Section
- 4) Borrow Excavation (Compaction Control Type A) or Common Excavation-Type A
- 5) Topsoil
- 6) Seeding
- 7) Mulching

***Included in Pipe Pay Item**

- 1) Pipe
- 2) Trench excavation
- 3) Aggregate Base Course Class 3 or Class 5

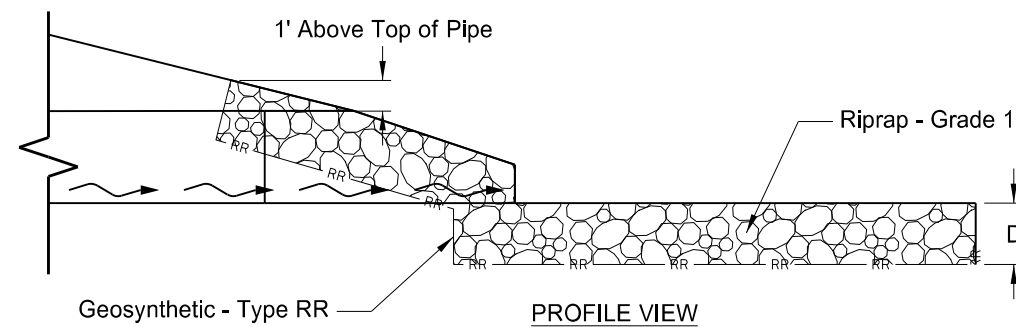
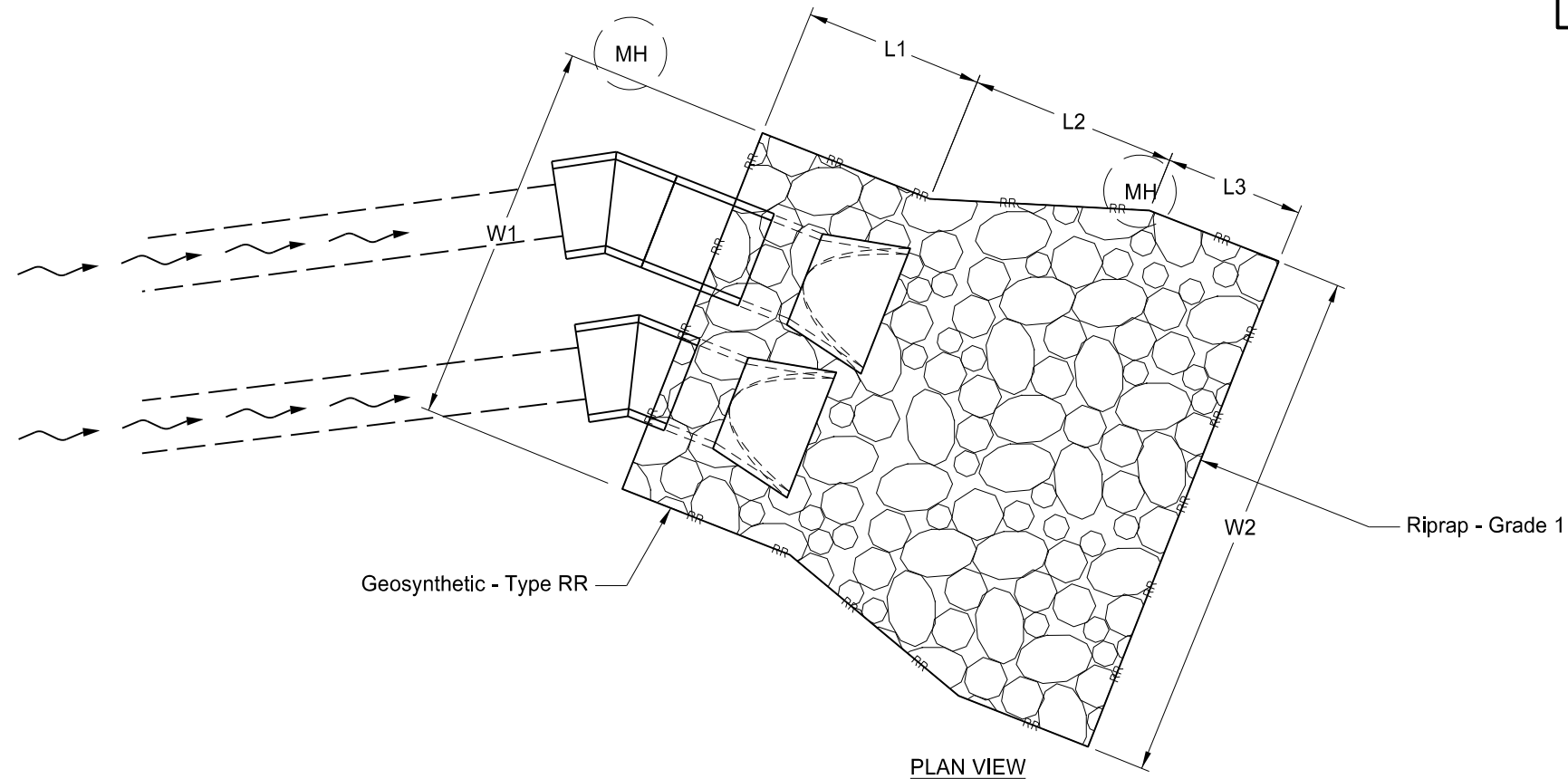
NOTES:

1. Embankment may be either Borrow Excavation (Compaction Control - Type A) or Common Excavation - Type A
2. Aggregate may be either Class 3 or Class 5 Aggregate Base Course.
3. Place Aggregate Base Course Class 3 or Class 5 Backfill 0.5 feet above the Pipe for Metal Pipe Material.

This document was originally issued and sealed by Jennifer R. Malloy, Registration Number PE- 8414, on 01/29/16 and the original document is stored at the North Dakota Department of Transportation

ND Hwy 19
General Details
Mainline ϕ Pipe Extension Detail

STATE	PROJECT NO.	SECTION NO.	SHEET NO.
ND	NHU-3-019(066)153	20	6

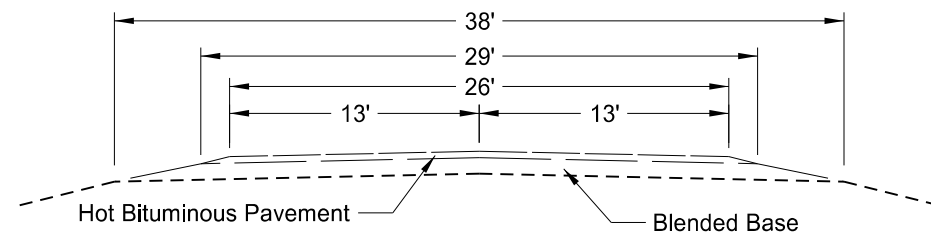


RIPRAP GRADE I / GEOSYNTHETIC MATERIAL TYPE RR											
Location of Surface Area to be Protected			Pipe Diameter	L1	W1	L2	W2	L3	D	256 0100 RIPRAP GRADE I (Pay Item)	709 0155 GEOSYNTHETIC MATERIAL-TYPE RR (Pay Item)
Station	Offset	Outlet	In	Ft	Ft	Ft	Ft	Ft	In	CY	SY
8136+31	CL	RT	(2) Arch 58x36	10	22	12	30	8	18	40	79

This document was originally issued and sealed by Dawn LS Michel, Registration Number PE- 8029, on 02/11/16 and the original document is stored at the North Dakota Department of Transportation

ND Hwy 19
General Details
Riprap Details

	STATE	PROJECT NO.	SECTION NO.	SHEET NO.
	ND	NHU-3-019(066)153	30	1



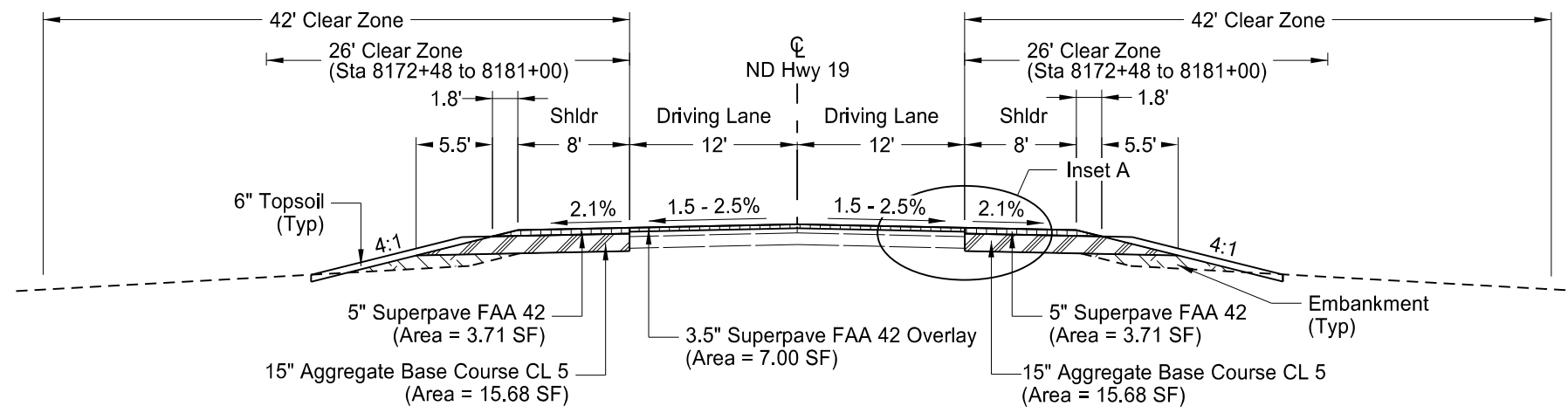
ND Hwy 19 Existing Typical Section
Sta 8078+80 to Sta 8183+89

Existing HBP and Base (Per Existing Plans)			
RP	Station	Aggregate Base (In)	HBP (In)
RP 153.021 - RP 154.999	8078+80 - 8183+89	10	4

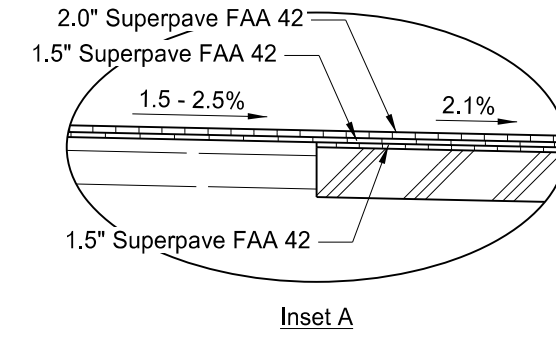
This document was originally issued and sealed by Dawn LS Michel, Registration Number PE- 8029, on 01/29/16 and the original document is stored at the North Dakota Department of Transportation

ND Hwy 19
Existing Typical Sections

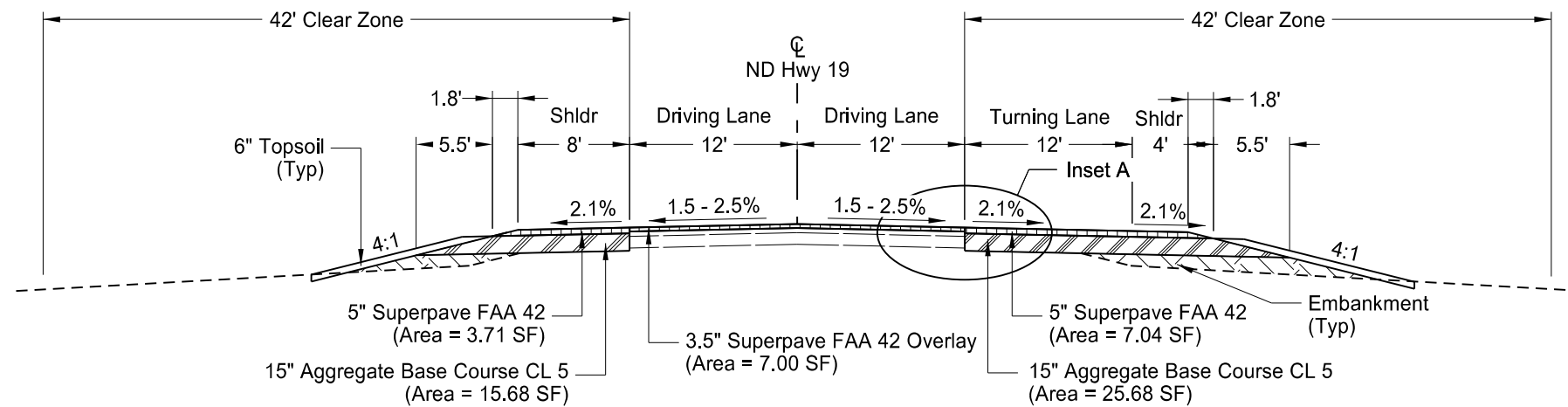
STATE	PROJECT NO.	SECTION NO.	SHEET NO.
ND	NHU-3-019(066)153	30	2



ND Hwy 19 Proposed Typical Section (Typical 1)
 Sta 8078+80 to Sta 8088+32
 Sta 8095+88 to Sta 8106+01
 Sta 8114+14 to Sta 8114+69
 Sta 8133+97 to Sta 8141+21
 Sta 8172+00 to Sta 8181+00

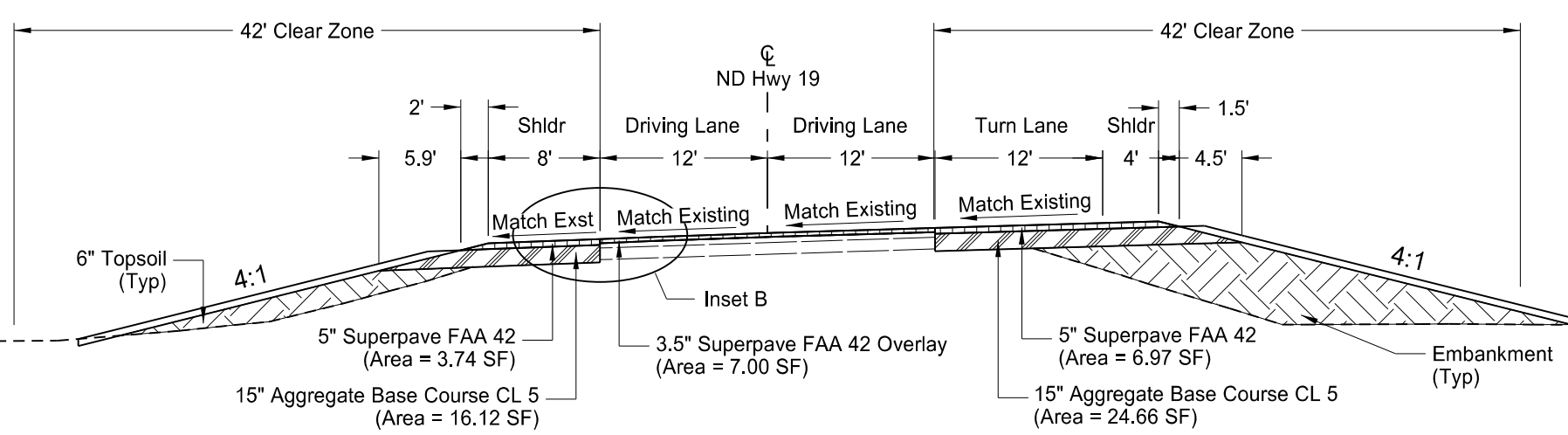


Inset A

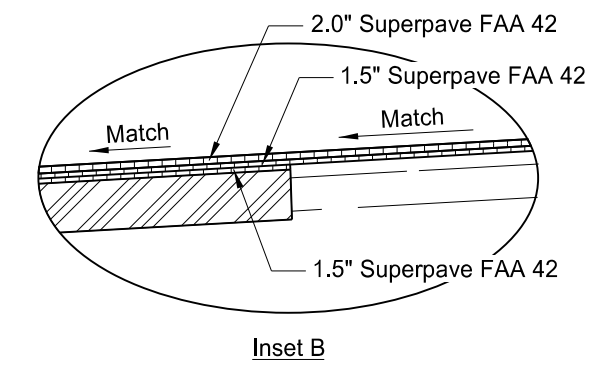


ND Hwy 19 Proposed Typical Section (Typical 2)
 Sta 8089+38 to Sta 8094+68
 Sta 8107+59 to Sta 8112+89

- Note:**
- West Bound Turn Lane Transition
 - Sta 8088+32 to Sta 8089+38
 - Sta 8094+68 to Sta 8095+88
 - Sta 8106+01 to Sta 8107+59
 - Sta 8112+89 to Sta 8114+14
 - Sta 8114+69 to Sta 8115+65
 - East Bound Turn lane Transition Sta 8114+69 to Sta 8115+65



ND Hwy 19 Proposed Typical Section (Typical 3)
 Sta 8115+65 to Sta 8117+02

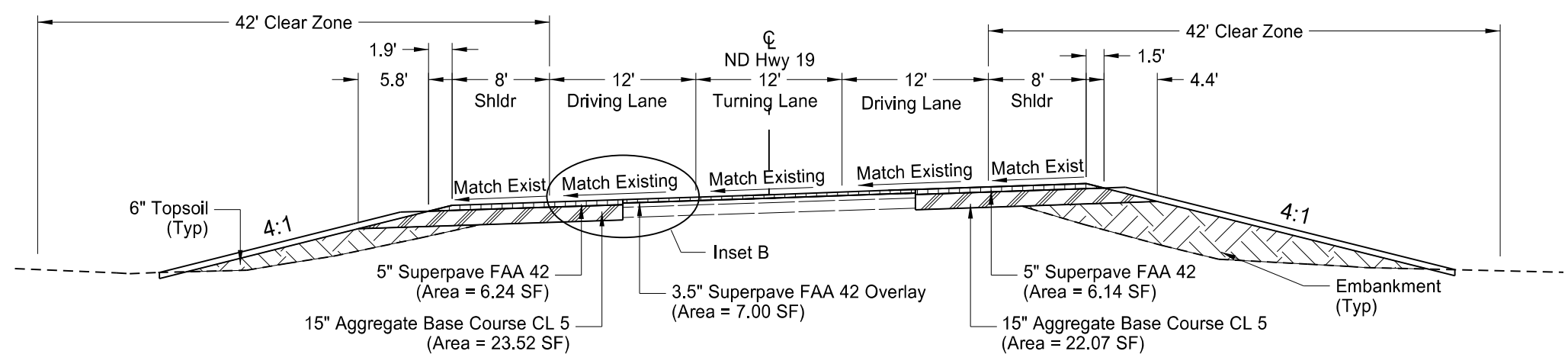


Inset B

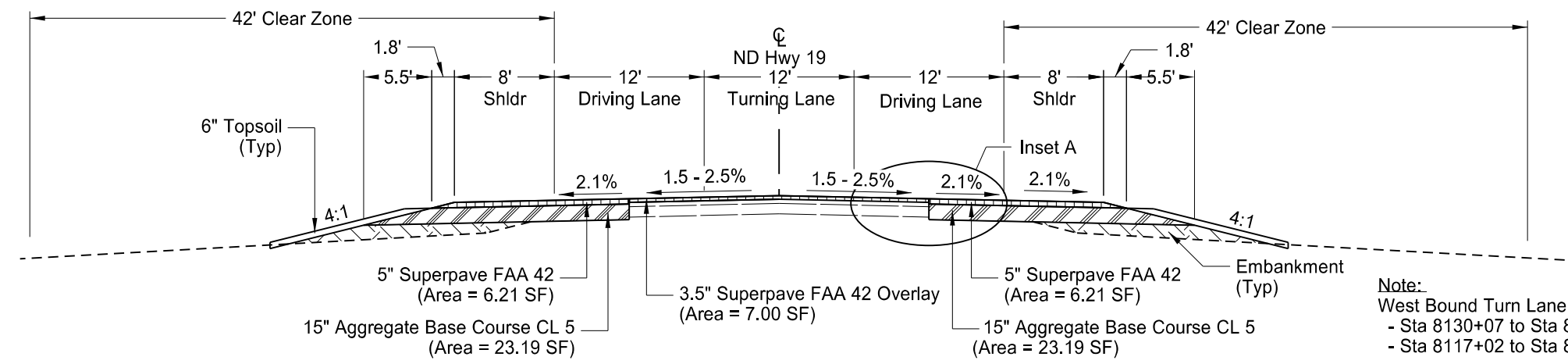
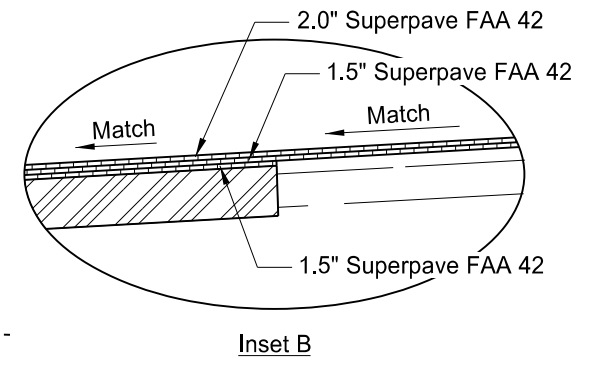
This document was originally issued and sealed by Dawn LS Michel, Registration Number PE- 8029, on 01/29/16 and the original document is stored at the North Dakota Department of Transportation

ND Hwy 19
 Proposed Typical Sections

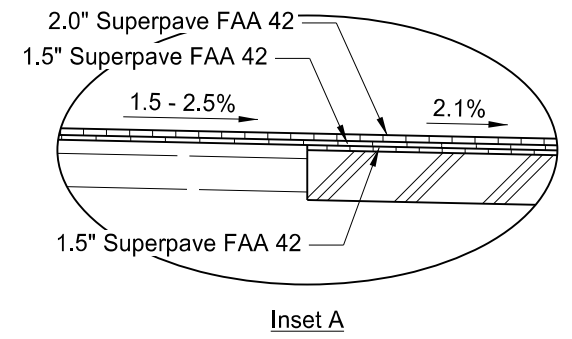
STATE	PROJECT NO.	SECTION NO.	SHEET NO.
ND	NHU-3-019(066)153	30	3



ND Hwy 19 Proposed Typical Section (Typical 4)
Sta 8122+15 to Sta 8127+00



ND Hwy 19 Proposed Typical Section (Typical 5)
Sta 8127+00 to Sta 8130+07

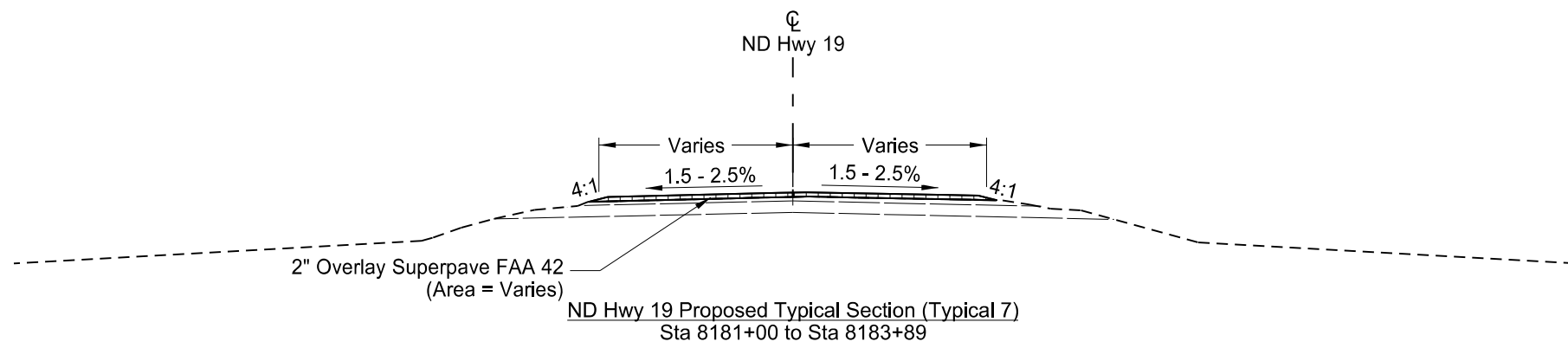
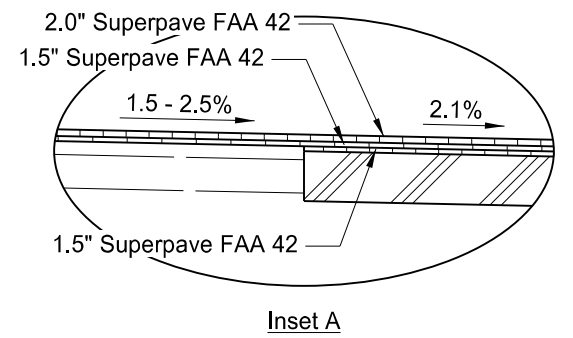
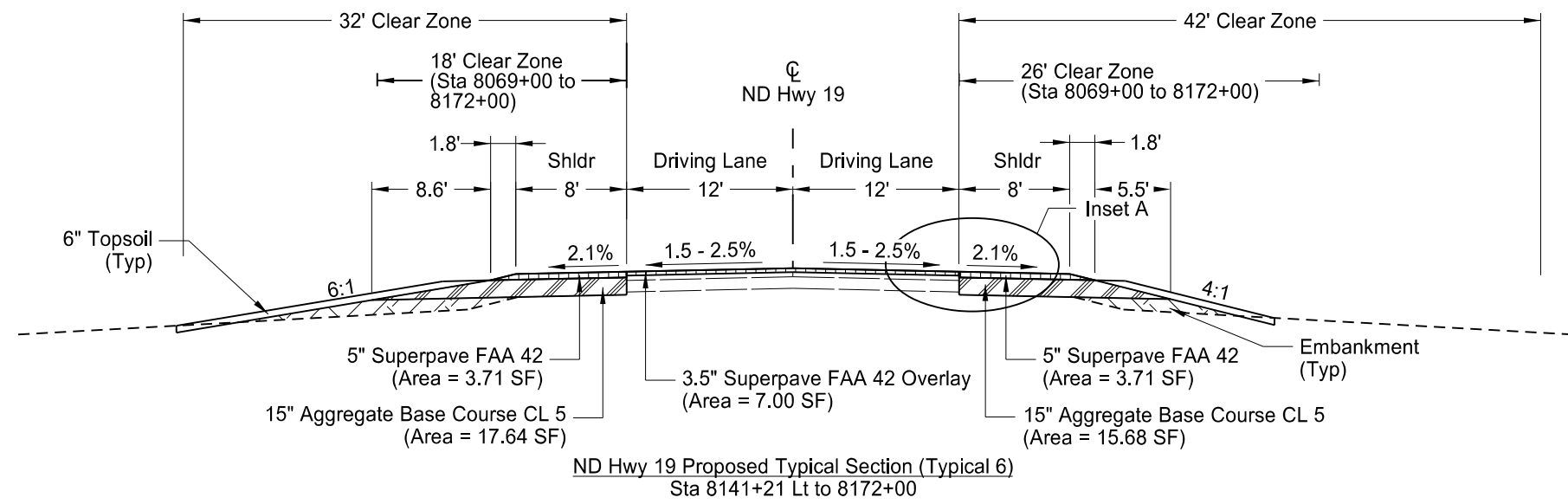


Note:
West Bound Turn Lane Transition
- Sta 8130+07 to Sta 8133+97
- Sta 8117+02 to Sta 8122+15

This document was originally issued and sealed by Dawn LS Michel, Registration Number PE- 8029, on 01/29/16 and the original document is stored at the North Dakota Department of Transportation

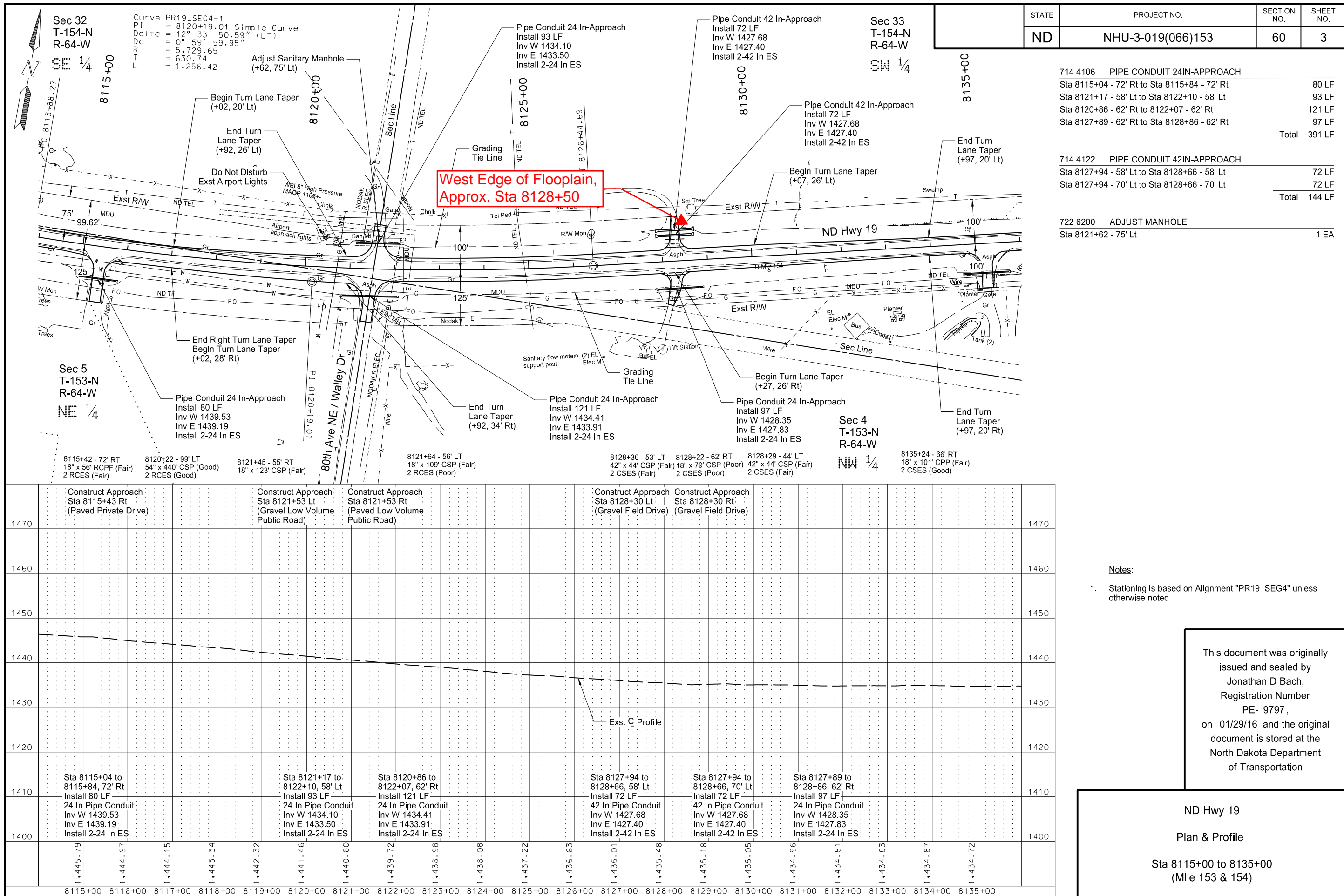
ND Hwy 19
Proposed Typical Section

STATE	PROJECT NO.	SECTION NO.	SHEET NO.
ND	NHU-3-019(066)153	30	4



This document was originally issued and sealed by Dawn LS Michel, Registration Number PE- 8029, on 01/29/16 and the original document is stored at the North Dakota Department of Transportation

ND Hwy 19
Proposed Typical Section



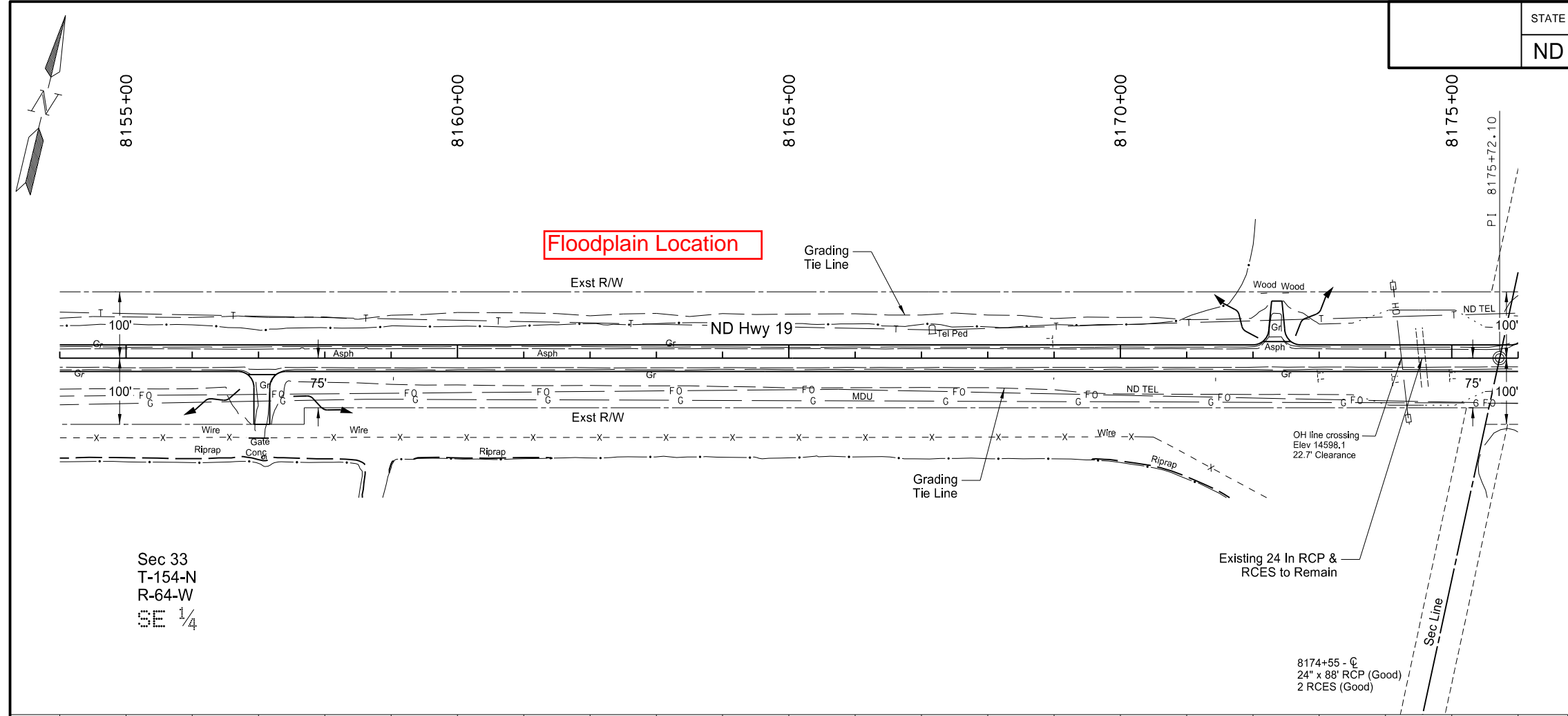
STATE	PROJECT NO.	SECTION NO.	SHEET NO.
ND	NHU-3-019(066)153	60	3

714 4106	PIPE CONDUIT 24IN-APPROACH	
Sta 8115+04 - 72' Rt to Sta 8115+84 - 72' Rt		80 LF
Sta 8121+17 - 58' Lt to Sta 8122+10 - 58' Lt		93 LF
Sta 8120+86 - 62' Rt to Sta 8122+07 - 62' Rt		121 LF
Sta 8127+89 - 62' Rt to Sta 8128+86 - 62' Rt		97 LF
	Total	391 LF
714 4122	PIPE CONDUIT 42IN-APPROACH	
Sta 8127+94 - 58' Lt to Sta 8128+66 - 58' Lt		72 LF
Sta 8127+94 - 70' Lt to Sta 8128+66 - 70' Lt		72 LF
	Total	144 LF
722 6200	ADJUST MANHOLE	
Sta 8121+62 - 75' Lt		1 EA

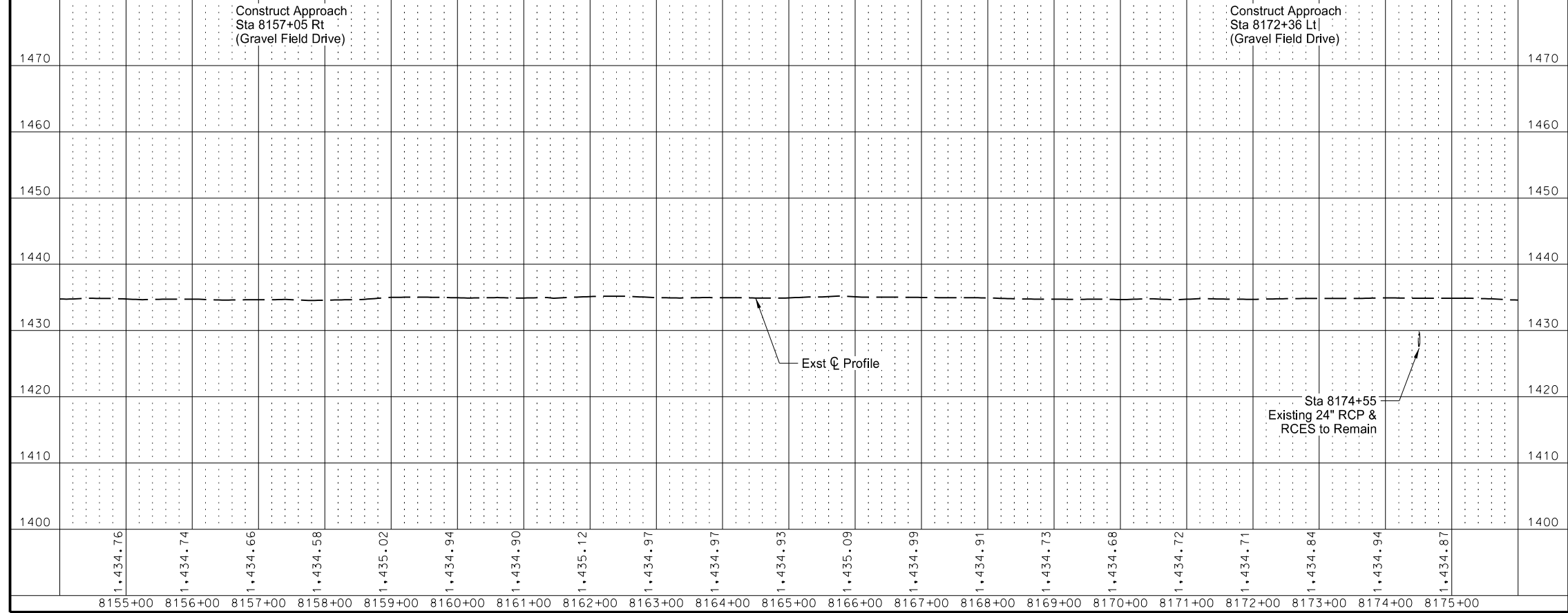
Notes:
 1. Stationing is based on Alignment "PR19_SEG4" unless otherwise noted.

This document was originally issued and sealed by Jonathan D Bach, Registration Number PE- 9797, on 01/29/16 and the original document is stored at the North Dakota Department of Transportation

ND Hwy 19
 Plan & Profile
 Sta 8115+00 to 8135+00
 (Mile 153 & 154)



Sec 33
T-154-N
R-64-W
SE 1/4



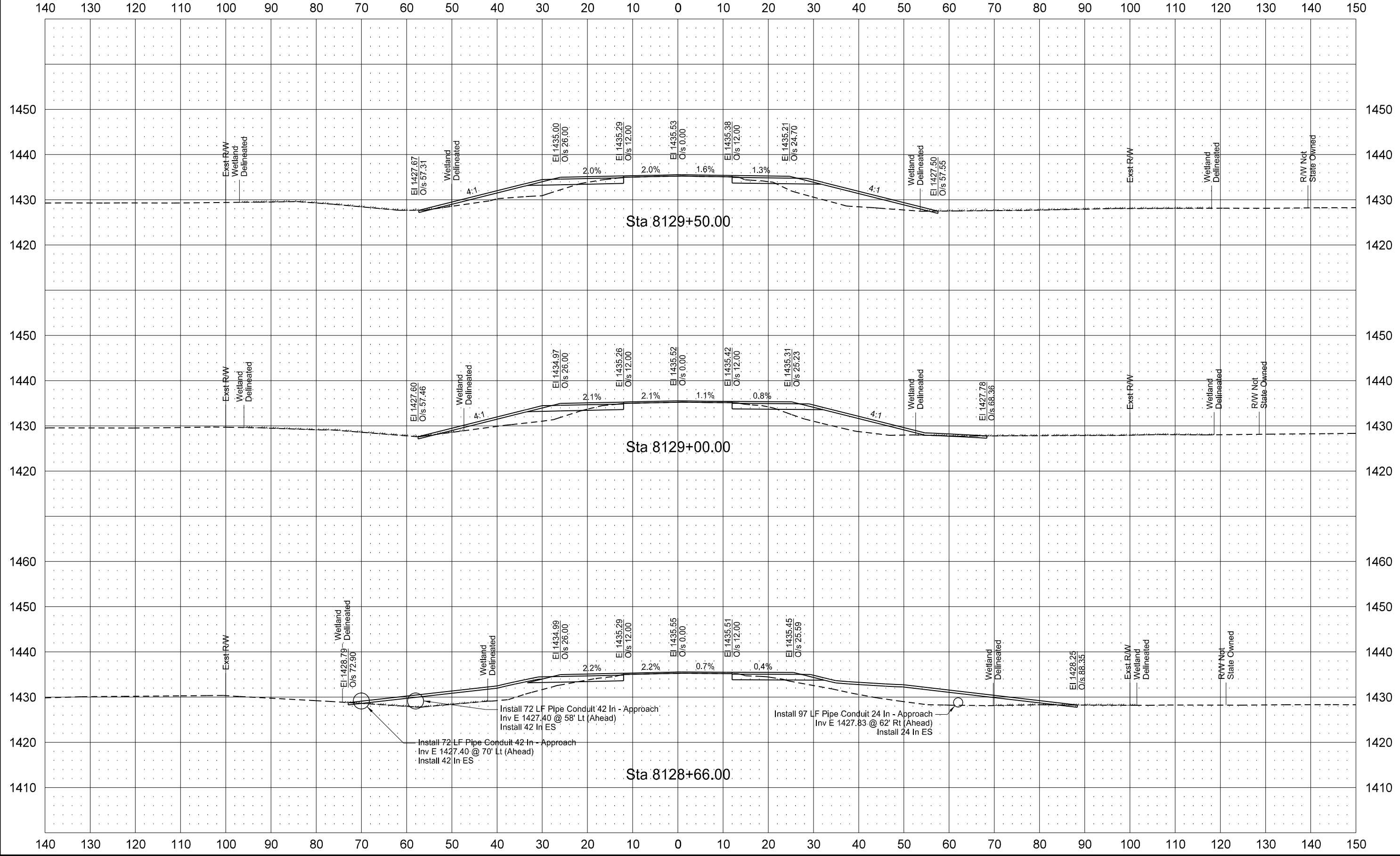
- Notes:
1. Stationing is based on Alignment "PR19_SEG4" unless otherwise noted.

This document was originally issued and sealed by Jonathan D Bach, Registration Number PE- 9797, on 01/29/16 and the original document is stored at the North Dakota Department of Transportation

ND Hwy 19
Plan & Profile
Sta 8155+00 to 8175+00
(Mile 154)

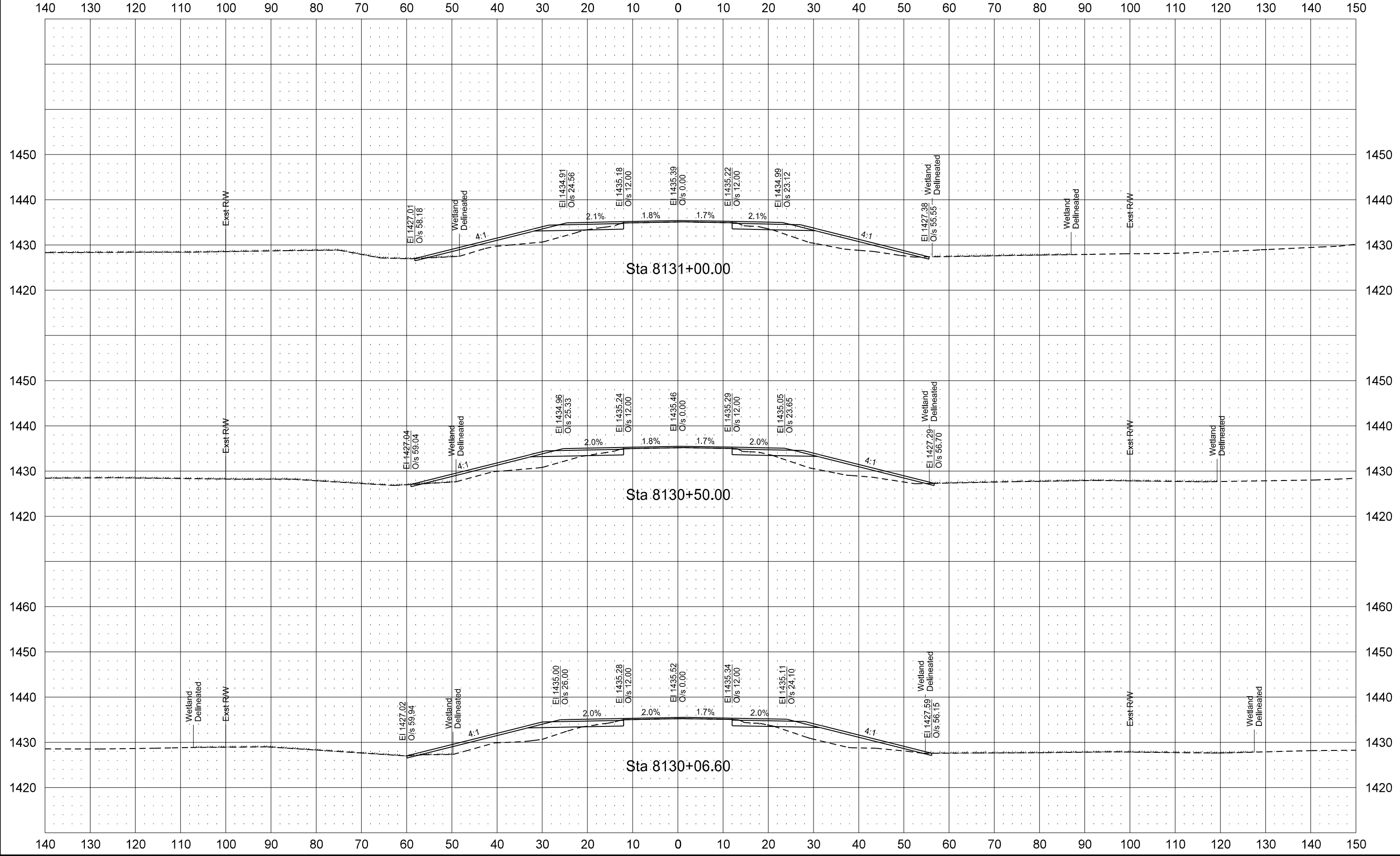
ND Hwy 19 ☐
(PR19_SEG4)

STATE	PROJECT NO.	SECTION NO.	SHEET NO.
ND	NHU-3-019(066)153	200	48



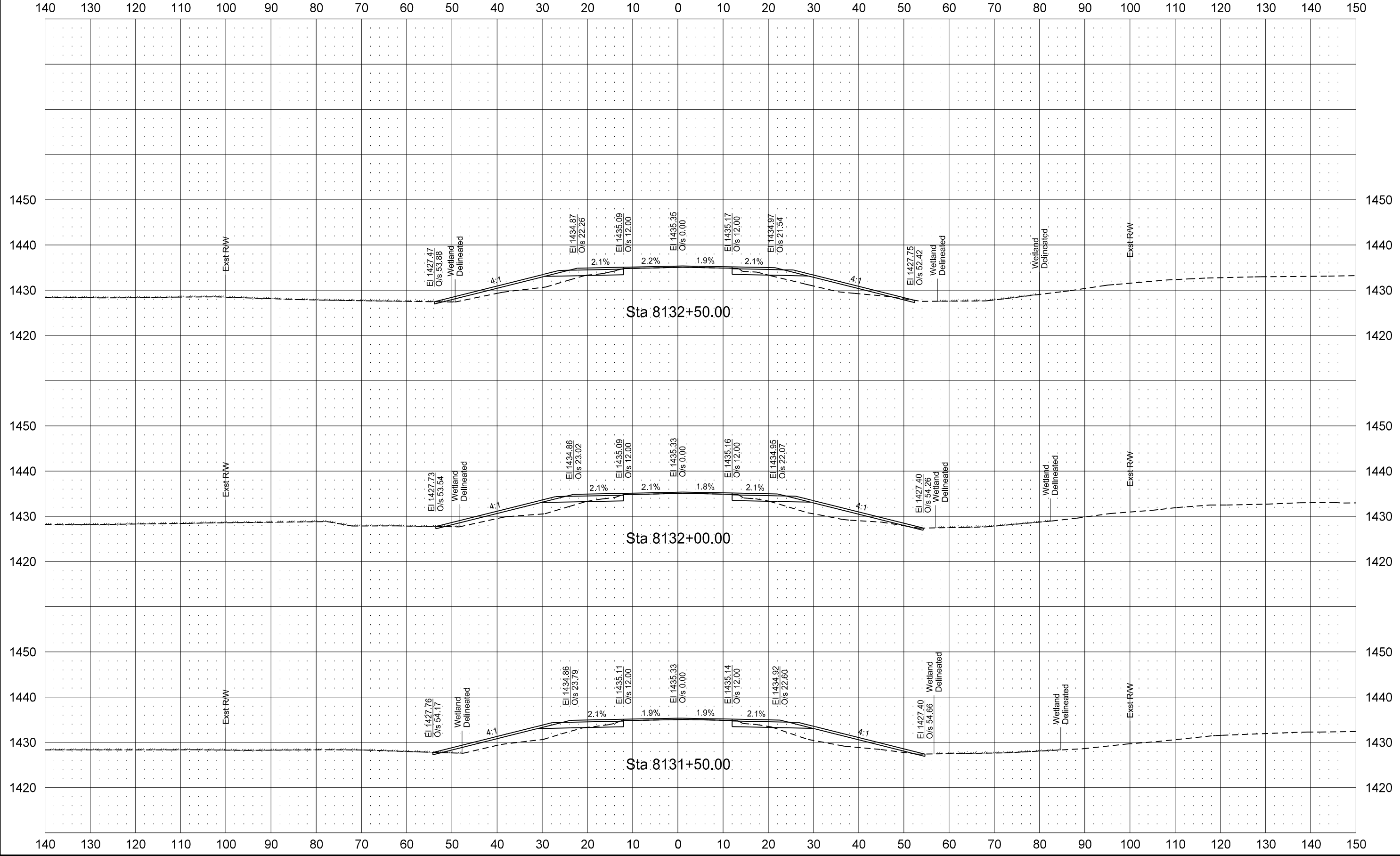
ND Hwy 19 ☐
(PR19_SEG4)

STATE	PROJECT NO.	SECTION NO.	SHEET NO.
ND	NHU-3-019(066)153	200	49



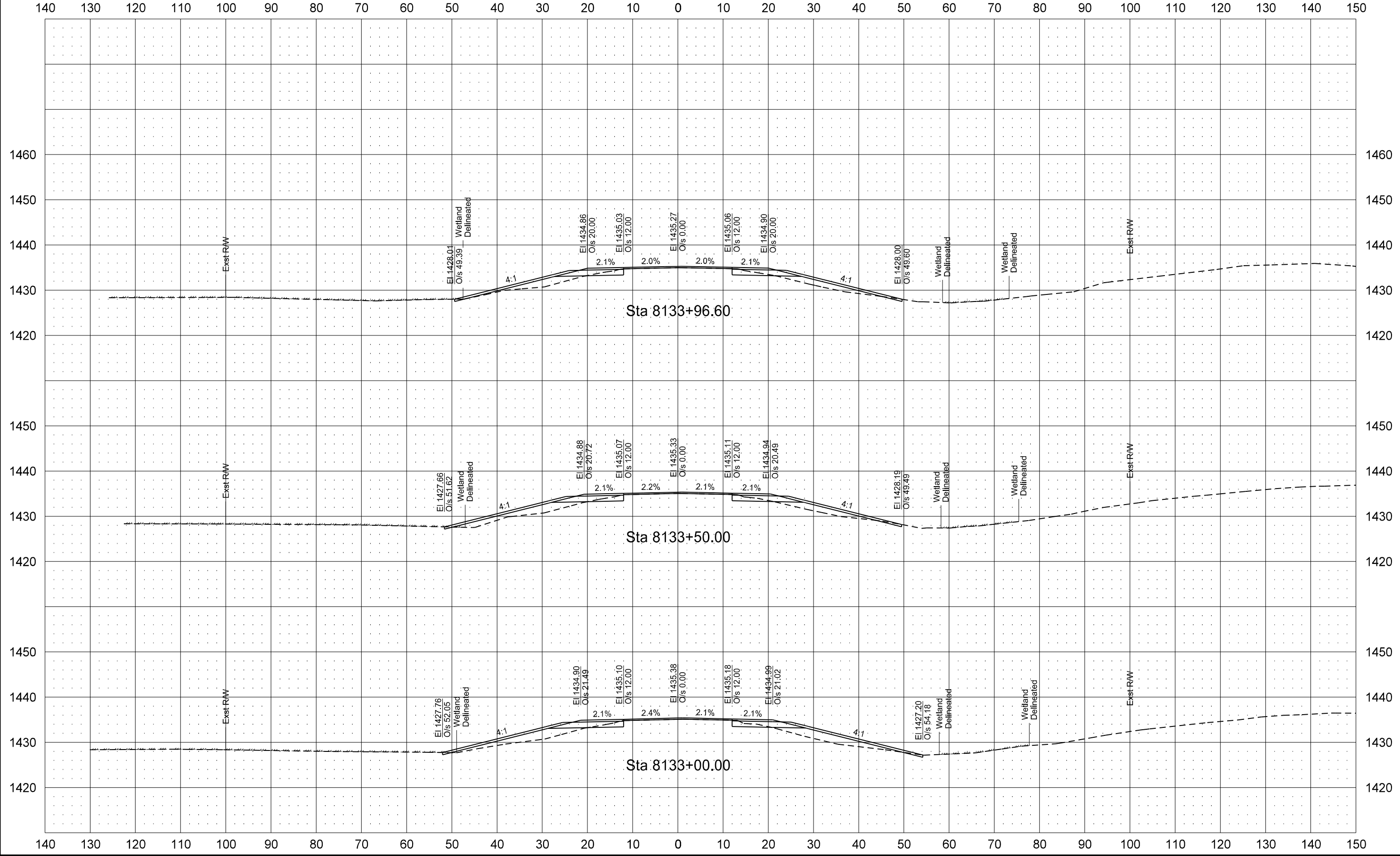
ND Hwy 19 ☺
(PR19_SEG4)

STATE	PROJECT NO.	SECTION NO.	SHEET NO.
ND	NHU-3-019(066)153	200	50



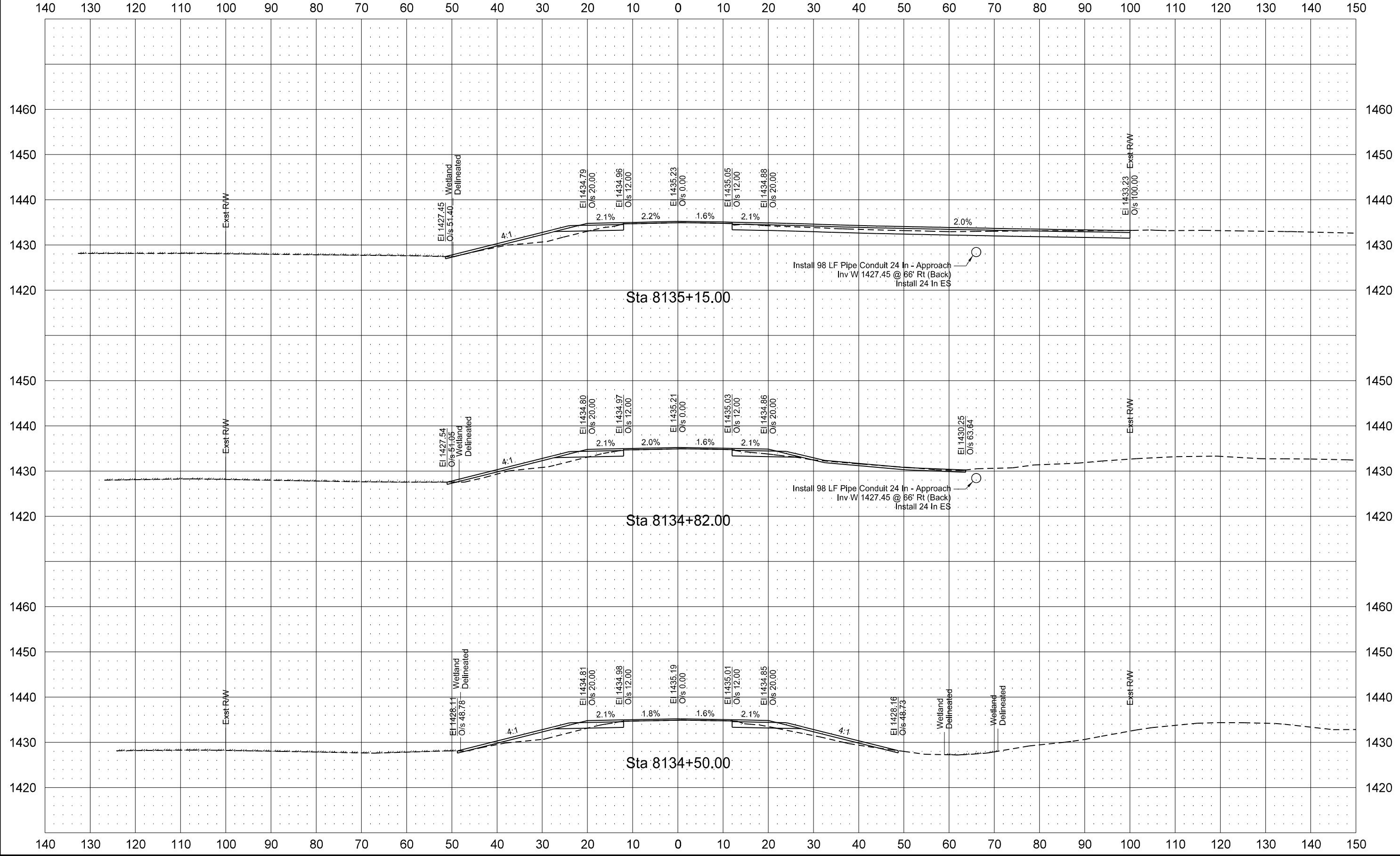
ND Hwy 19 ☐
(PR19_SEG4)

STATE	PROJECT NO.	SECTION NO.	SHEET NO.
ND	NHU-3-019(066)153	200	51



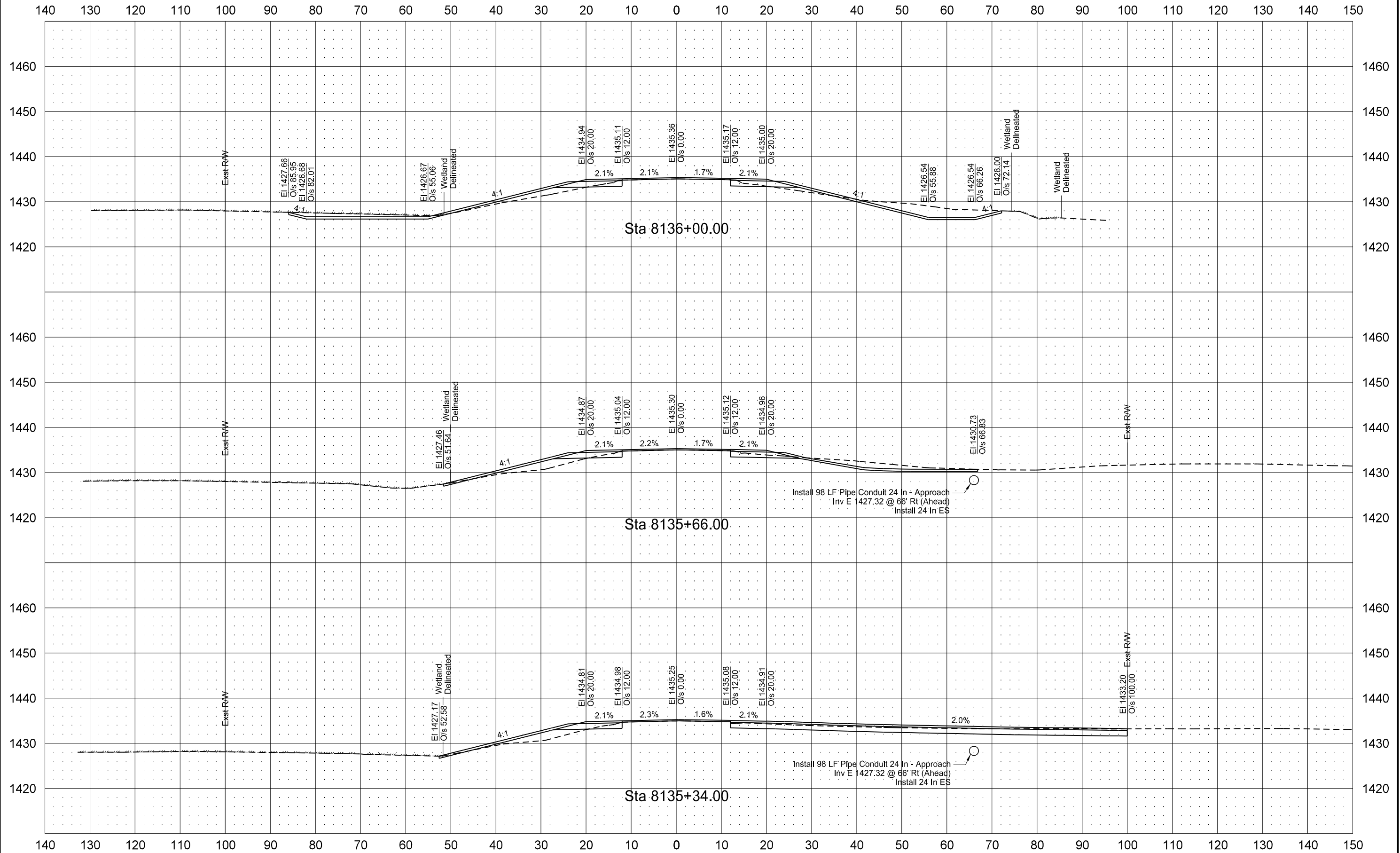
ND Hwy 19 ☐
(PR19_SEG4)

STATE	PROJECT NO.	SECTION NO.	SHEET NO.
ND	NHU-3-019(066)153	200	52



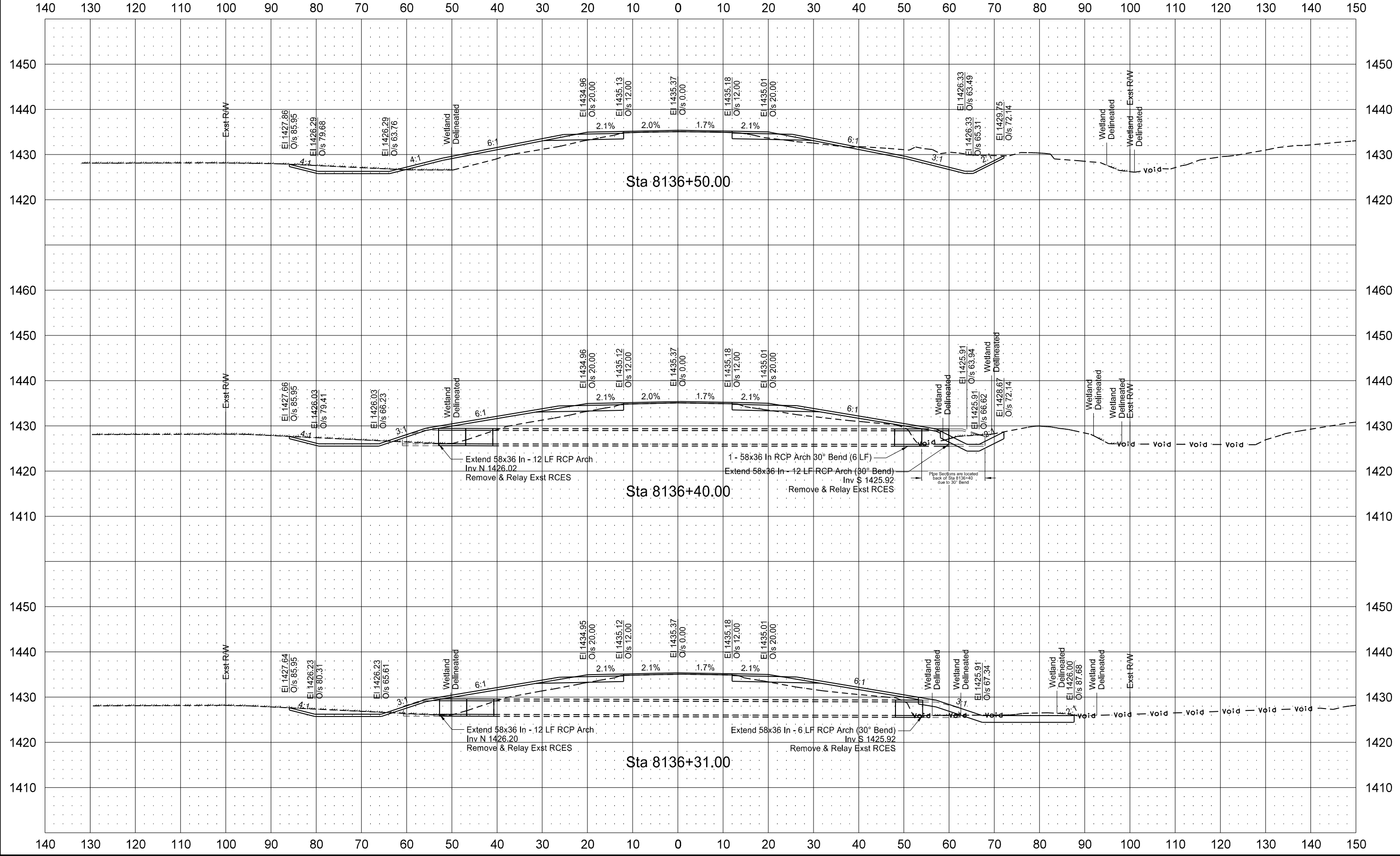
ND Hwy 19 ☐
(PR19_SEG4)

STATE	PROJECT NO.	SECTION NO.	SHEET NO.
ND	NHU-3-019(066)153	200	53



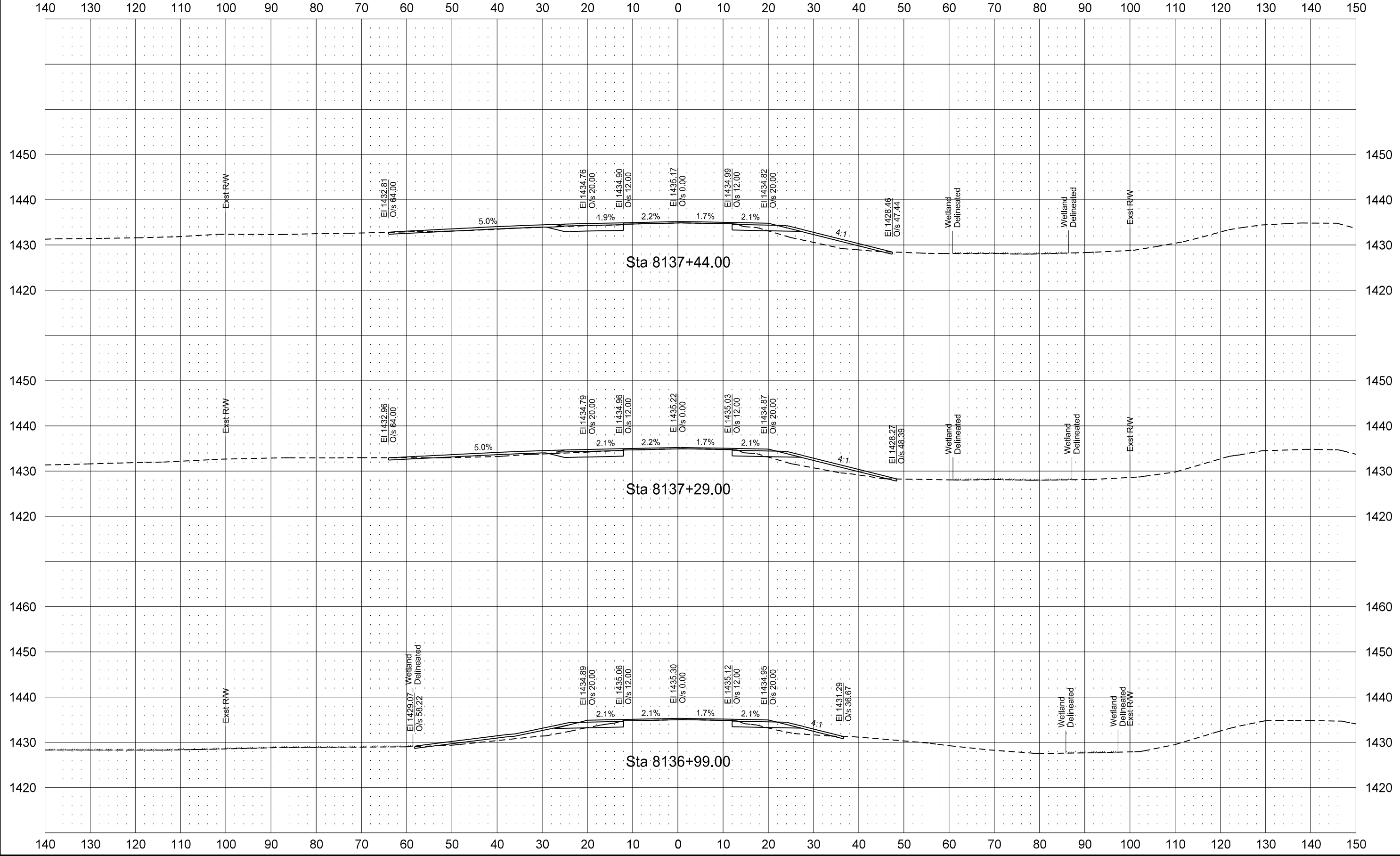
ND Hwy 19 ☐
(PR19_SEG4)

STATE	PROJECT NO.	SECTION NO.	SHEET NO.
ND	NHU-3-019(066)153	200	54



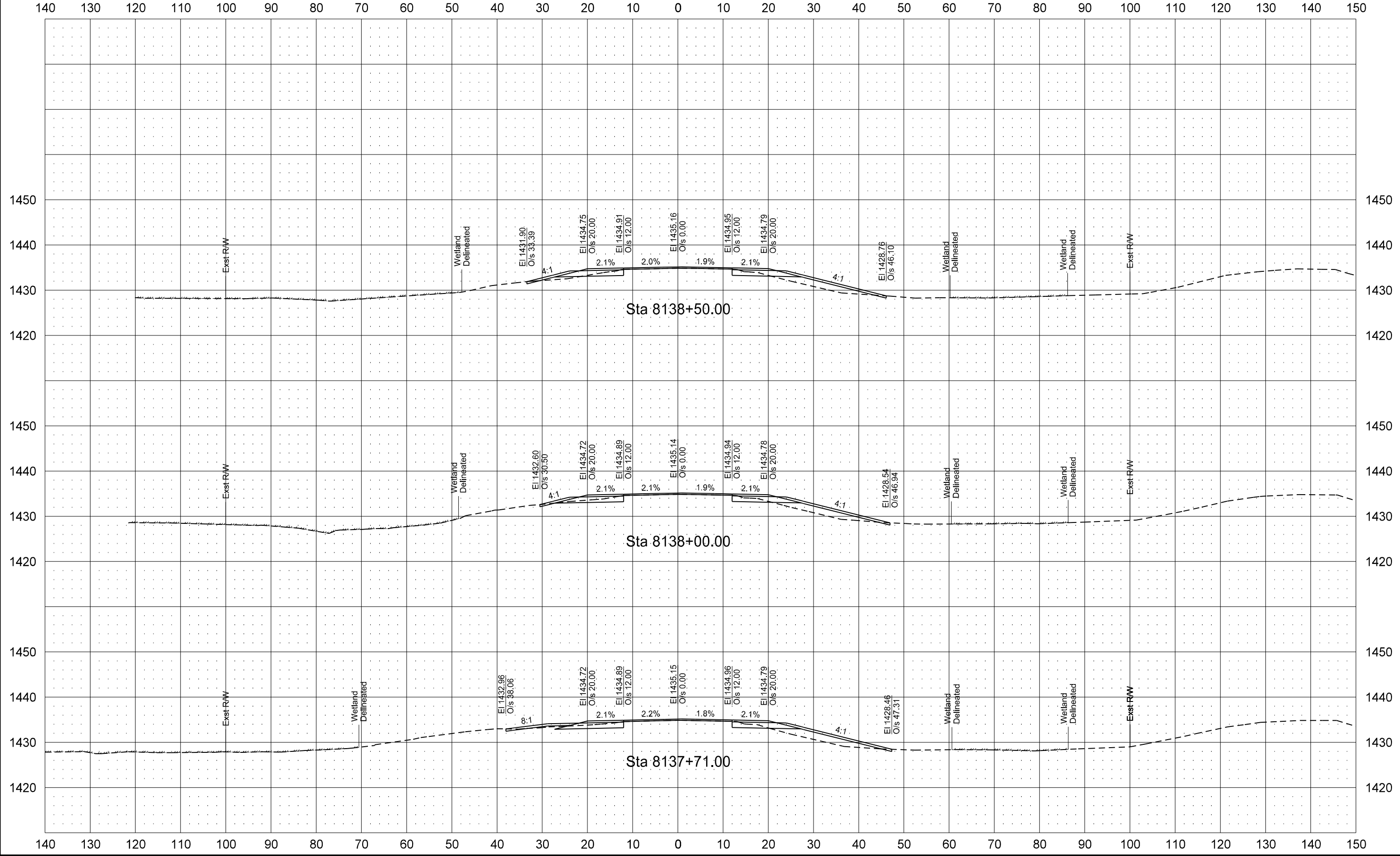
ND Hwy 19 ☺
(PR19_SEG4)

STATE	PROJECT NO.	SECTION NO.	SHEET NO.
ND	NHU-3-019(066)153	200	55



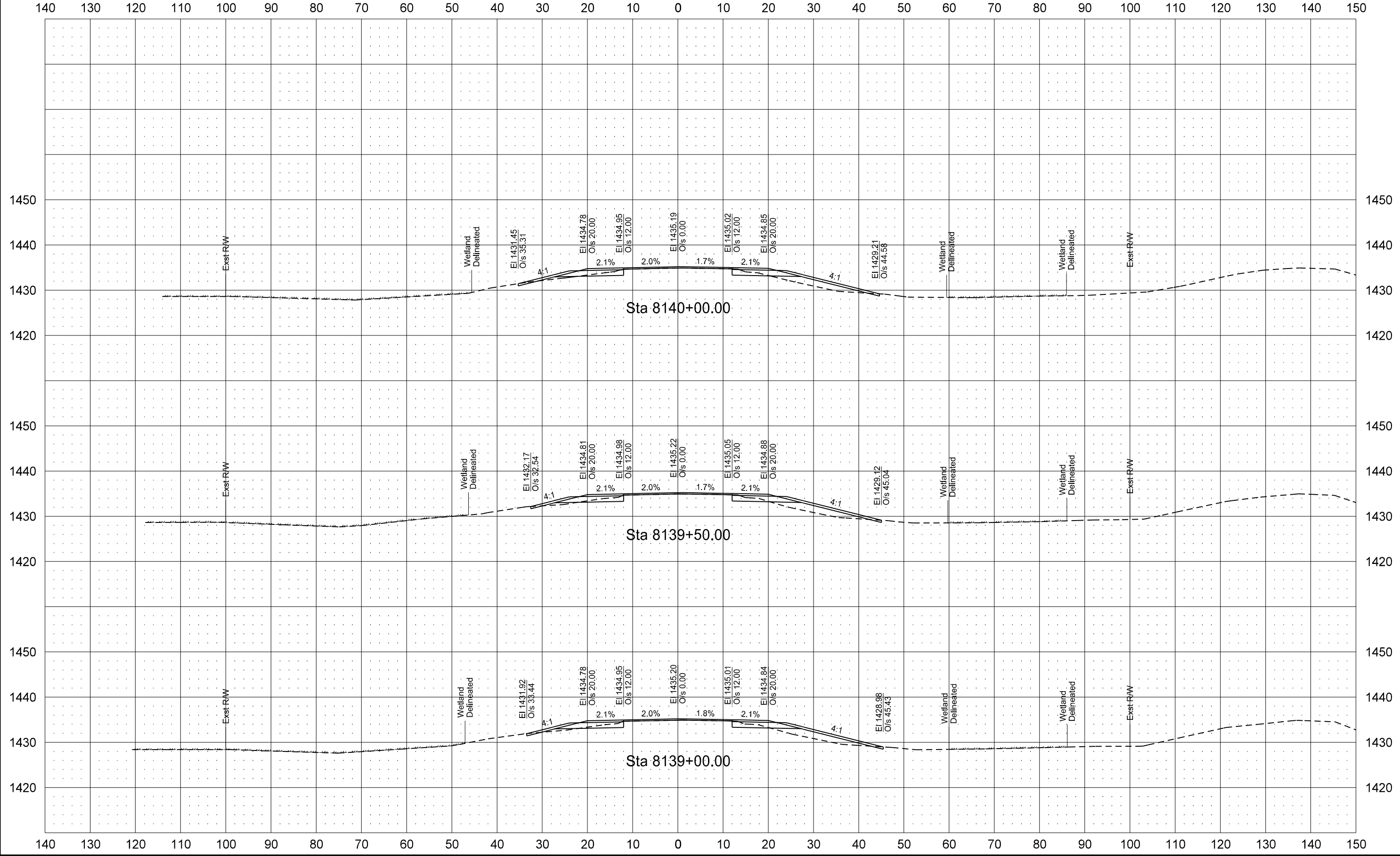
ND Hwy 19 ☺
(PR19_SEG4)

STATE	PROJECT NO.	SECTION NO.	SHEET NO.
ND	NHU-3-019(066)153	200	56



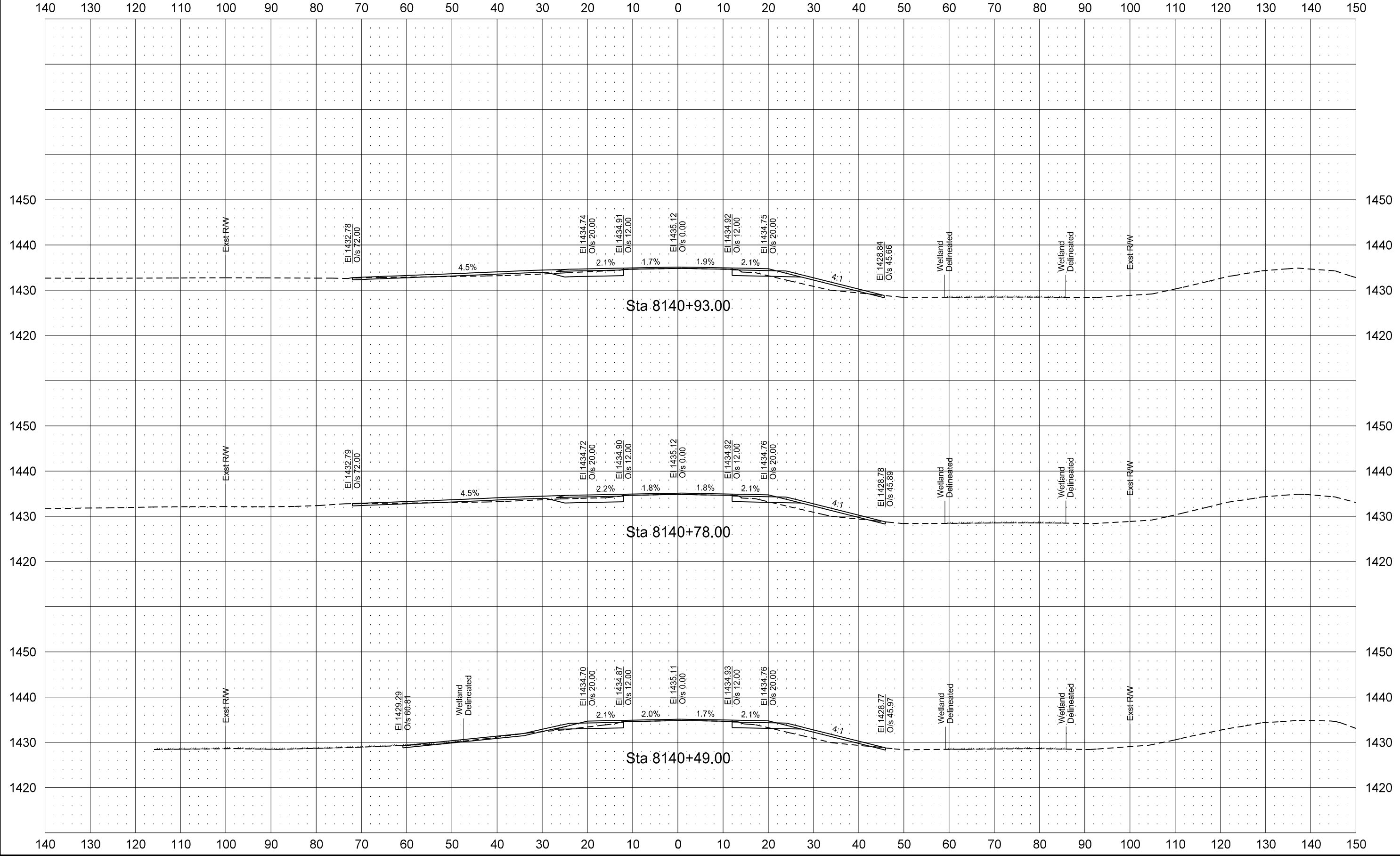
ND Hwy 19 ☺
(PR19_SEG4)

STATE	PROJECT NO.	SECTION NO.	SHEET NO.
ND	NHU-3-019(066)153	200	57



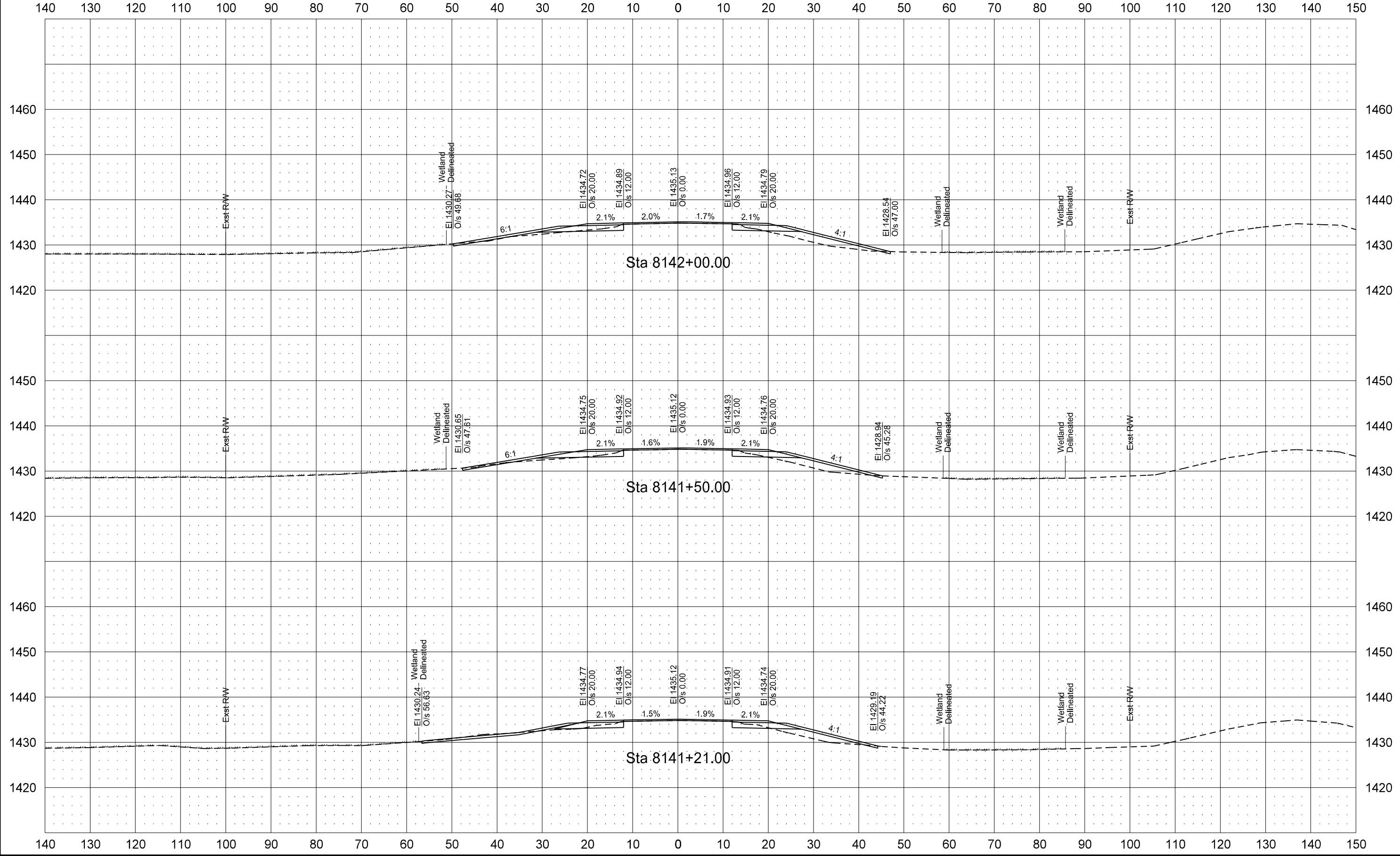
ND Hwy 19 ☺
(PR19_SEG4)

STATE	PROJECT NO.	SECTION NO.	SHEET NO.
ND	NHU-3-019(066)153	200	58



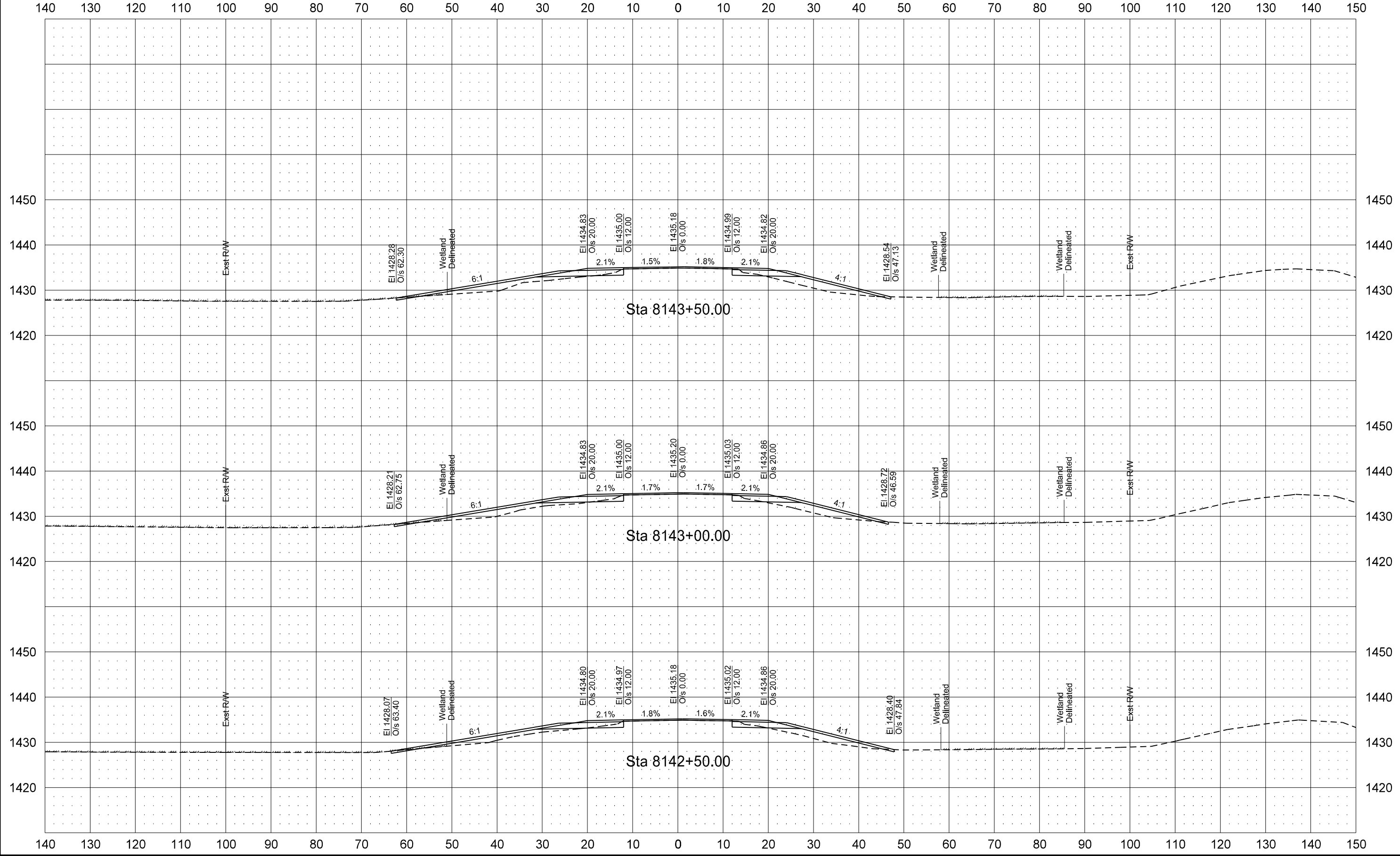
ND Hwy 19 ☐
(PR19_SEG4)

STATE	PROJECT NO.	SECTION NO.	SHEET NO.
ND	NHU-3-019(066)153	200	59



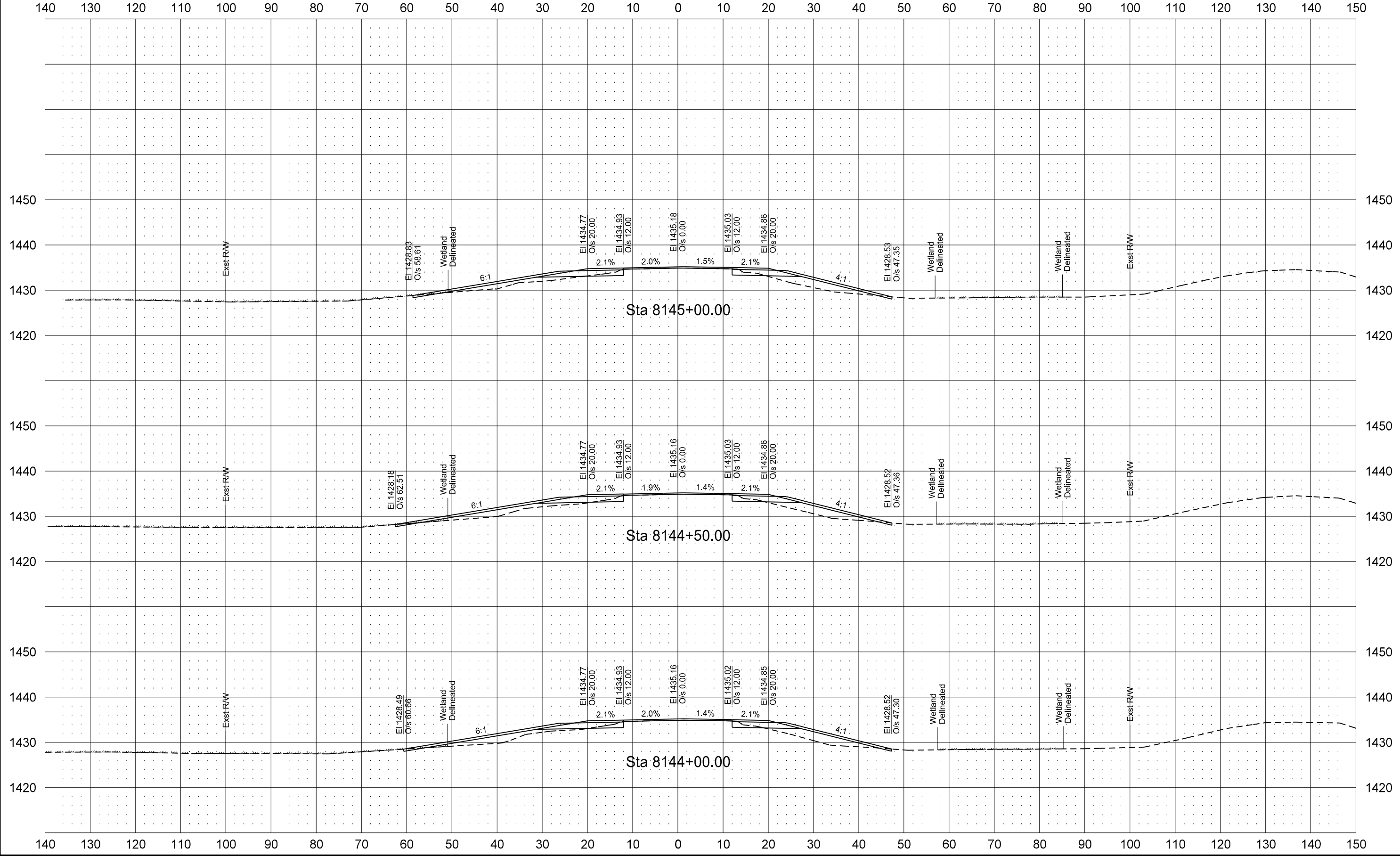
ND Hwy 19 ☐
(PR19_SEG4)

STATE	PROJECT NO.	SECTION NO.	SHEET NO.
ND	NHU-3-019(066)153	200	60



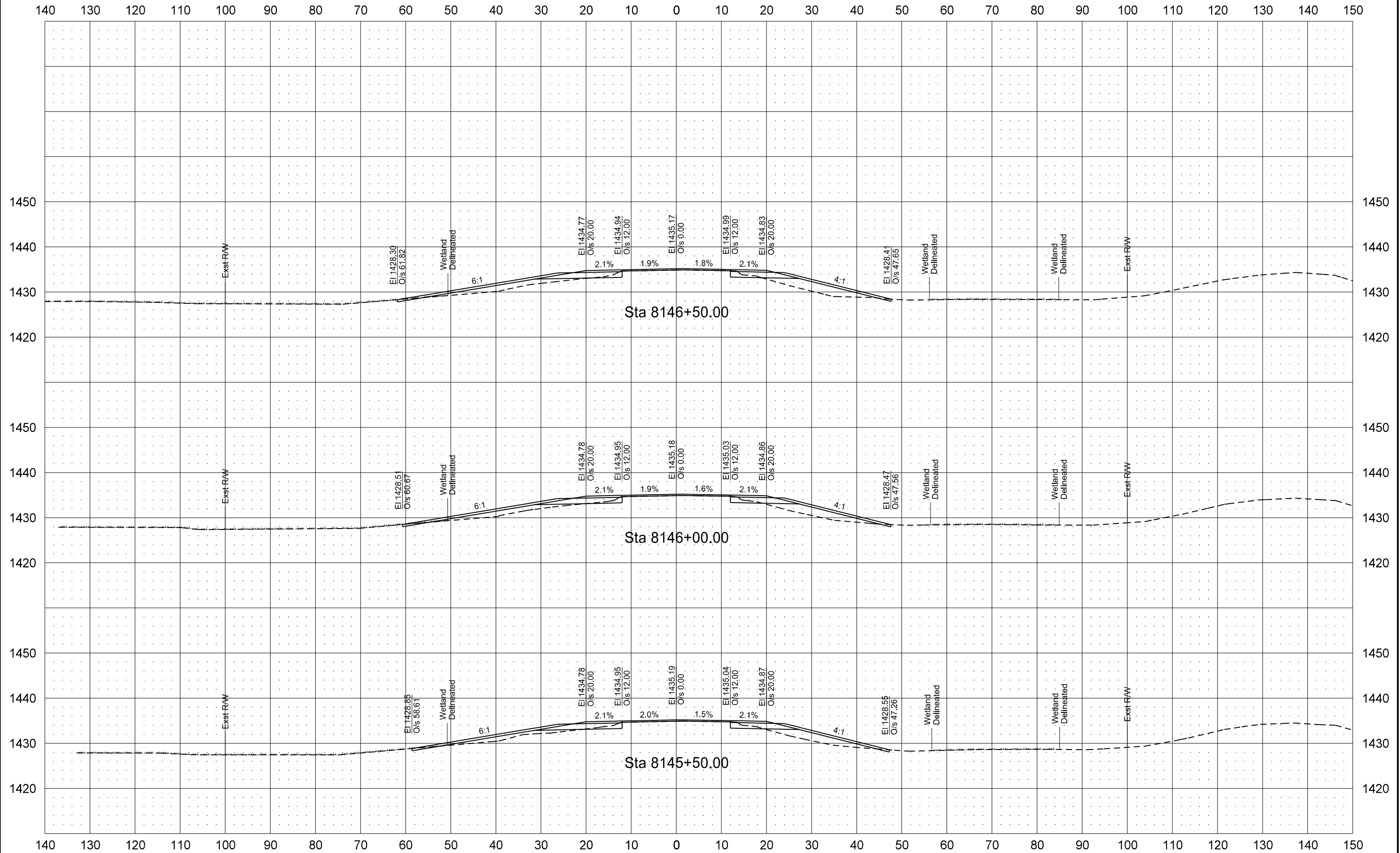
ND Hwy 19 ☐
(PR19_SEG4)

STATE	PROJECT NO.	SECTION NO.	SHEET NO.
ND	NHU-3-019(066)153	200	61



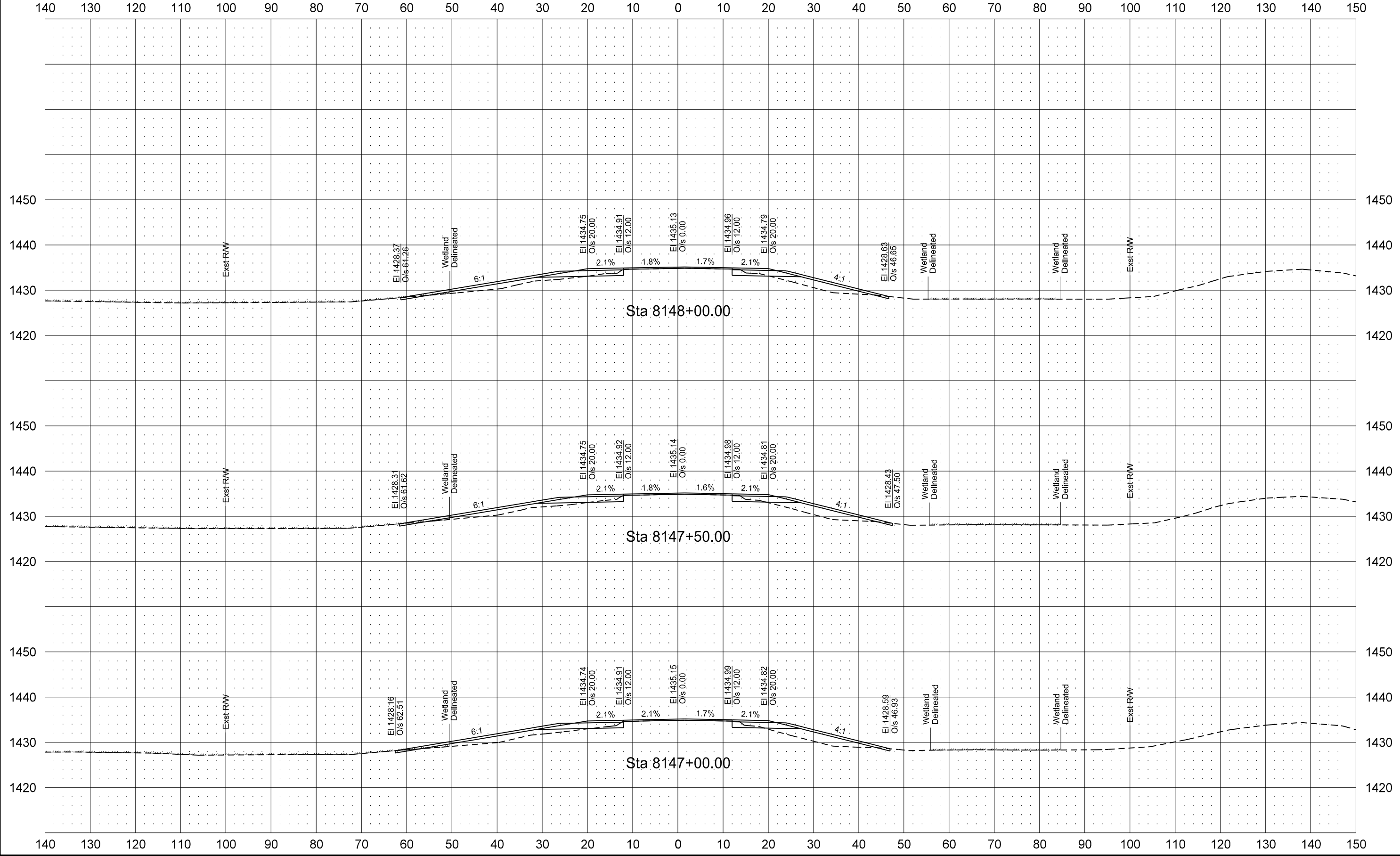
ND Hwy 19 ☺
(PR19_SEG4)

STATE	PROJECT NO.	SECTION NO.	SHEET NO.
ND	NHU-3-019(066)153	200	62



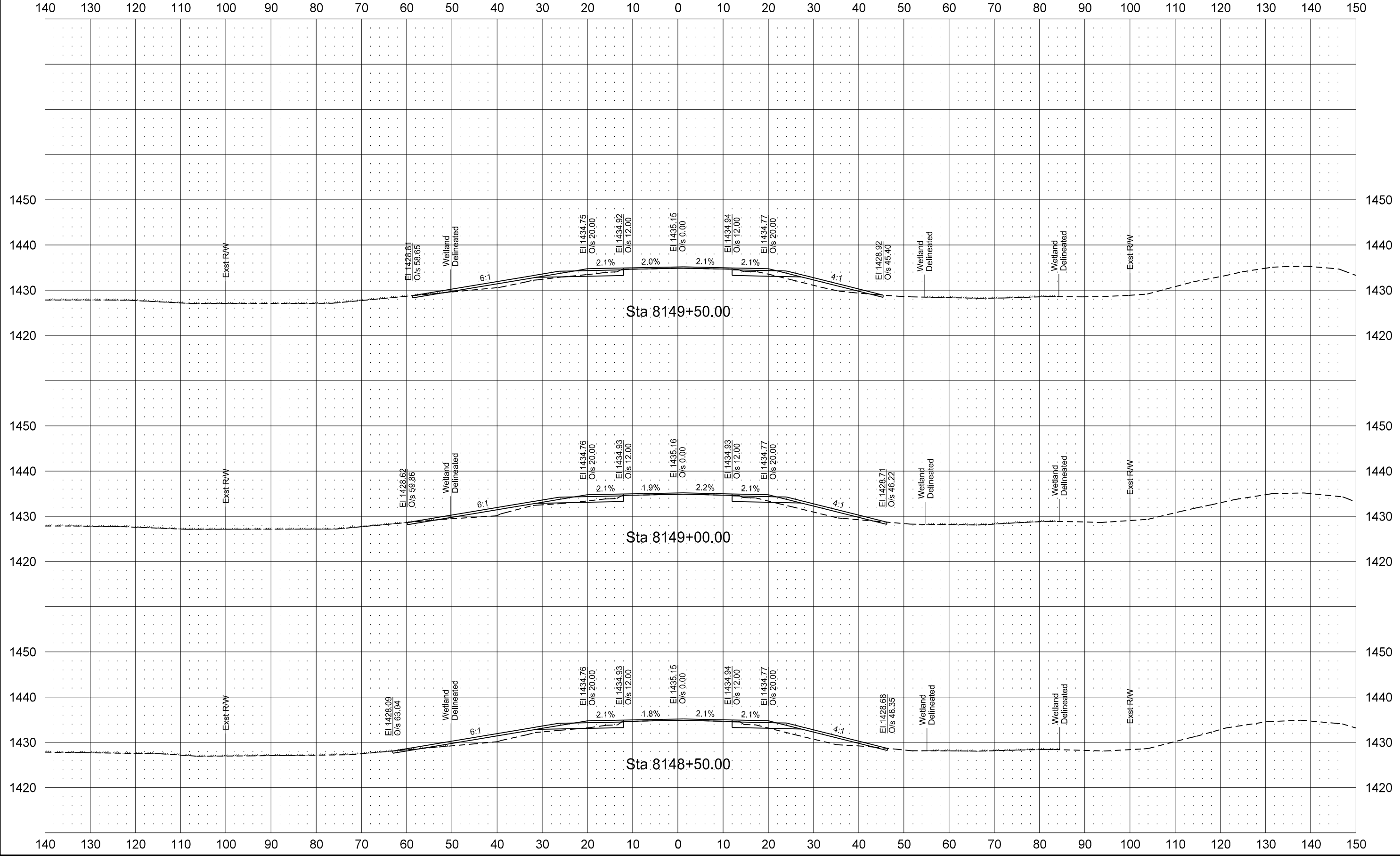
ND Hwy 19 ☐
(PR19_SEG4)

STATE	PROJECT NO.	SECTION NO.	SHEET NO.
ND	NHU-3-019(066)153	200	63



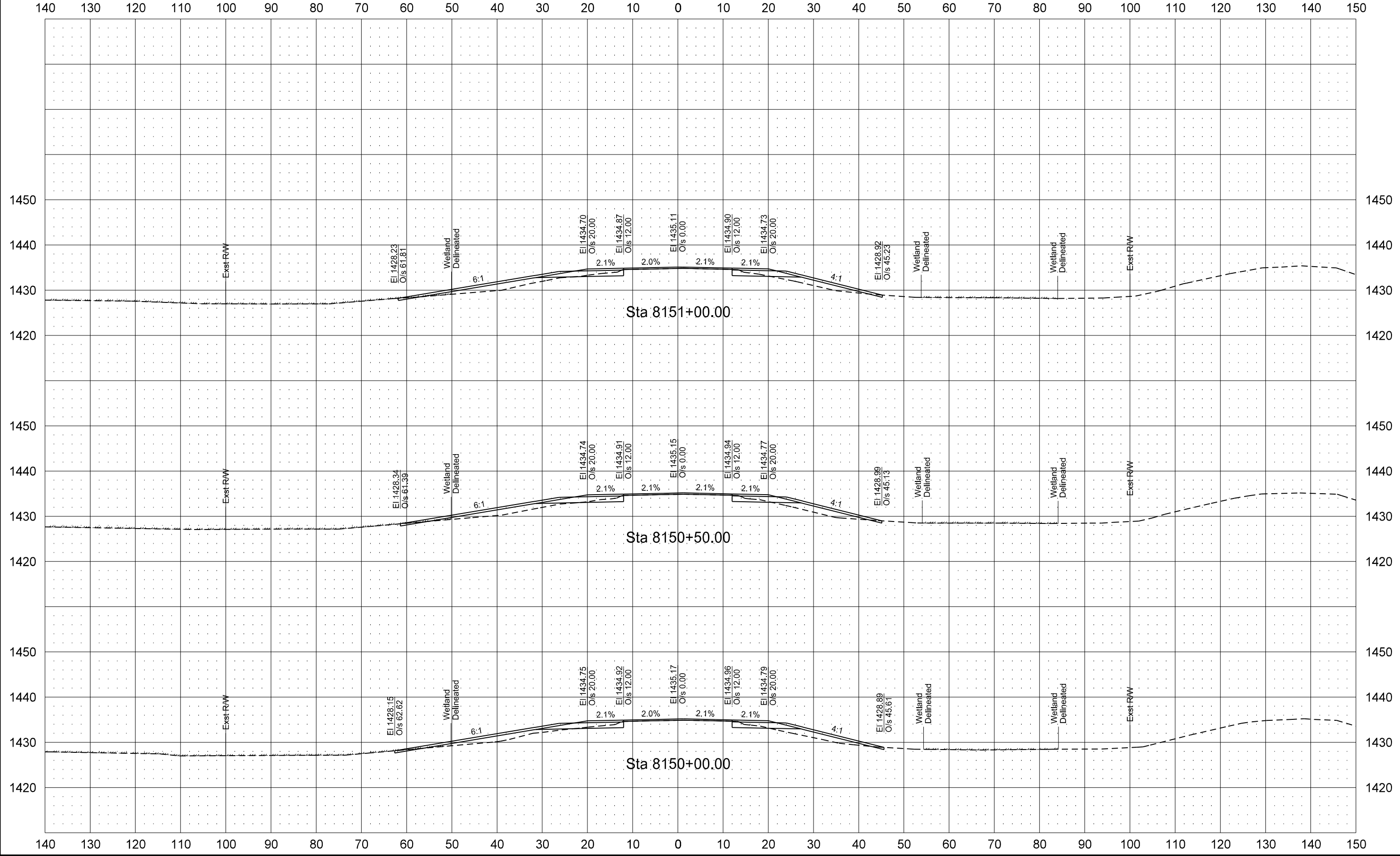
ND Hwy 19 ☺
(PR19_SEG4)

STATE	PROJECT NO.	SECTION NO.	SHEET NO.
ND	NHU-3-019(066)153	200	64



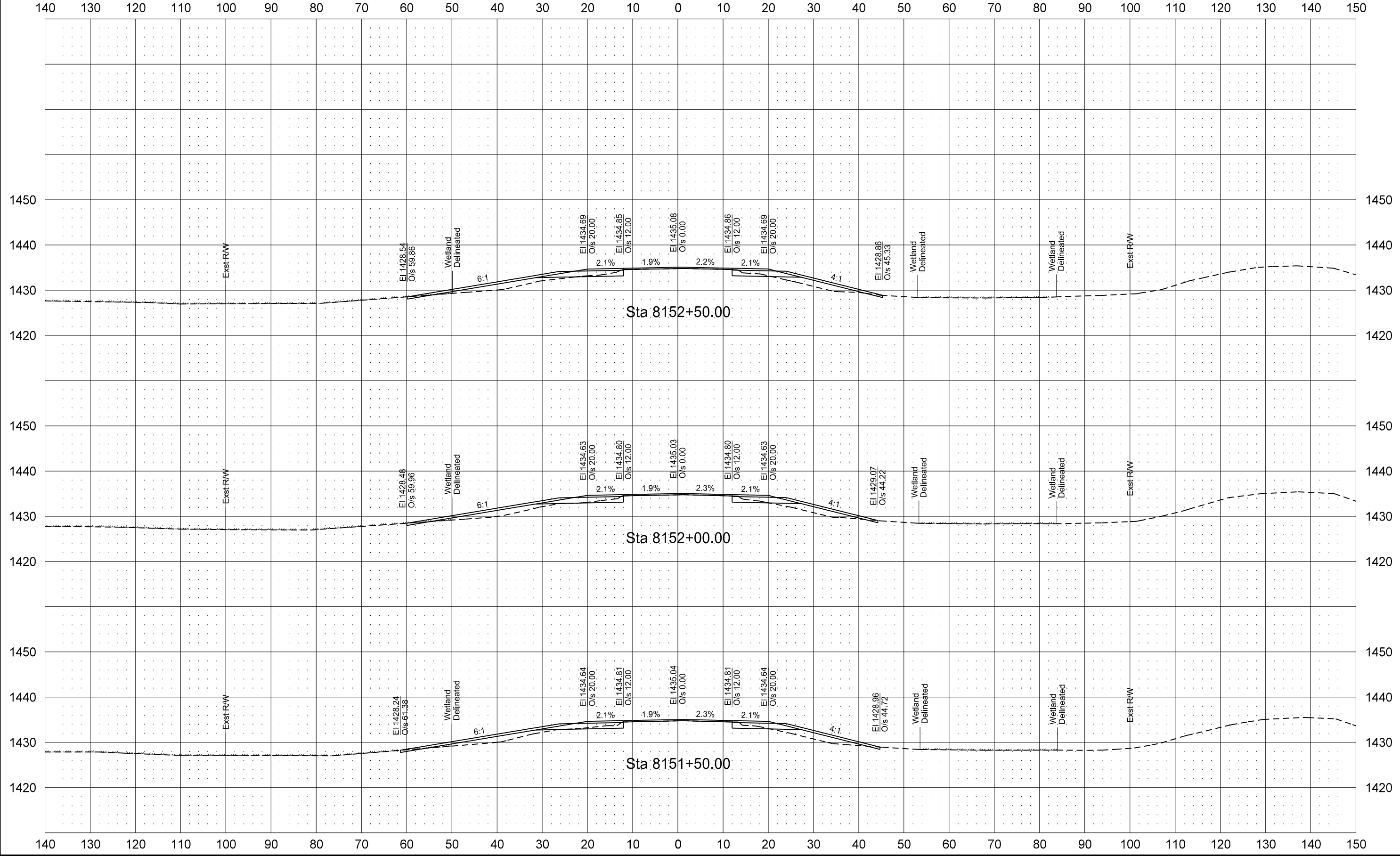
ND Hwy 19 ☺
(PR19_SEG4)

STATE	PROJECT NO.	SECTION NO.	SHEET NO.
ND	NHU-3-019(066)153	200	65



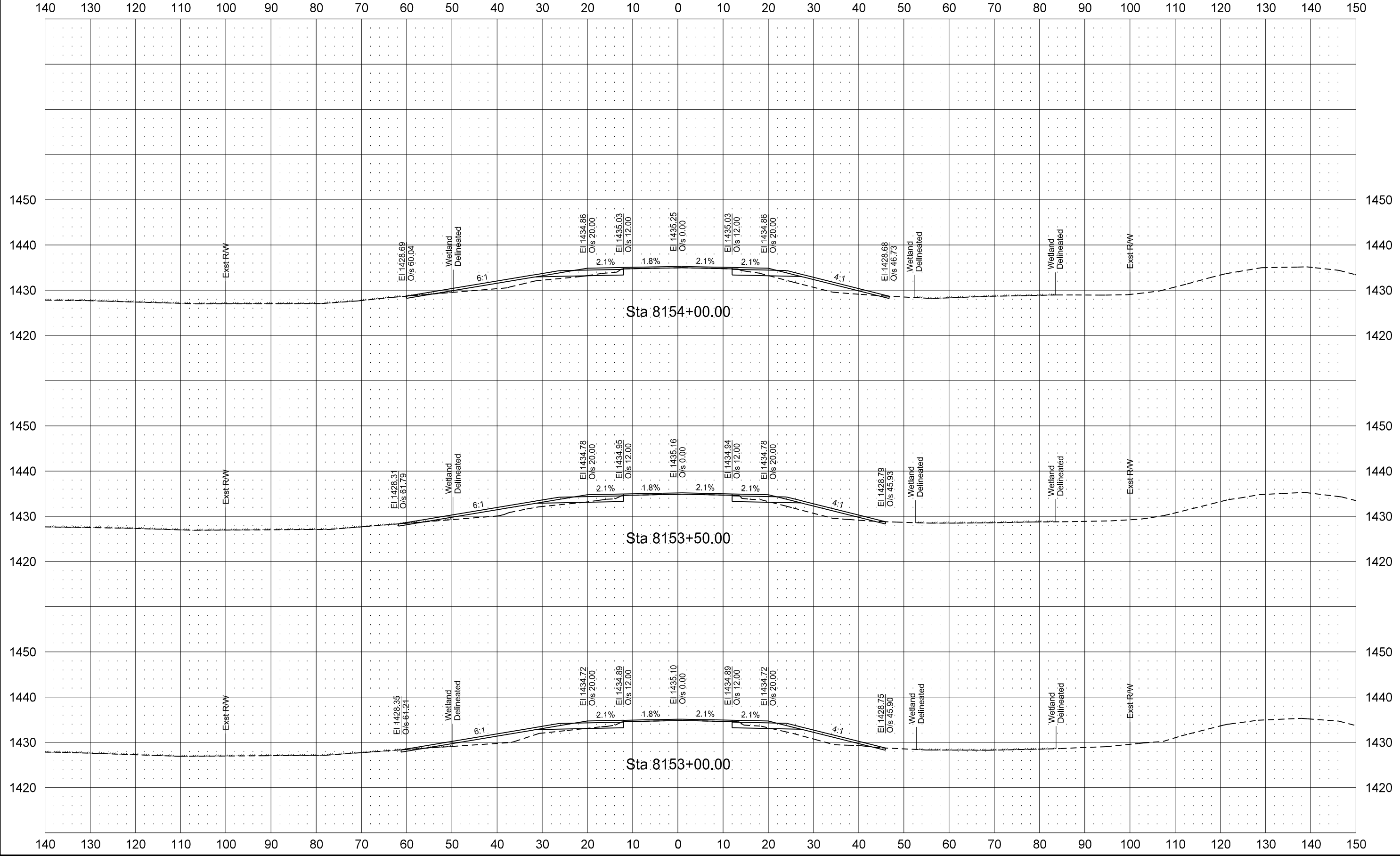
ND Hwy 19 ☐
(PR19_SEG4)

STATE	PROJECT NO.	SECTION NO.	SHEET NO.
ND	NHU-3-019(066)153	200	66



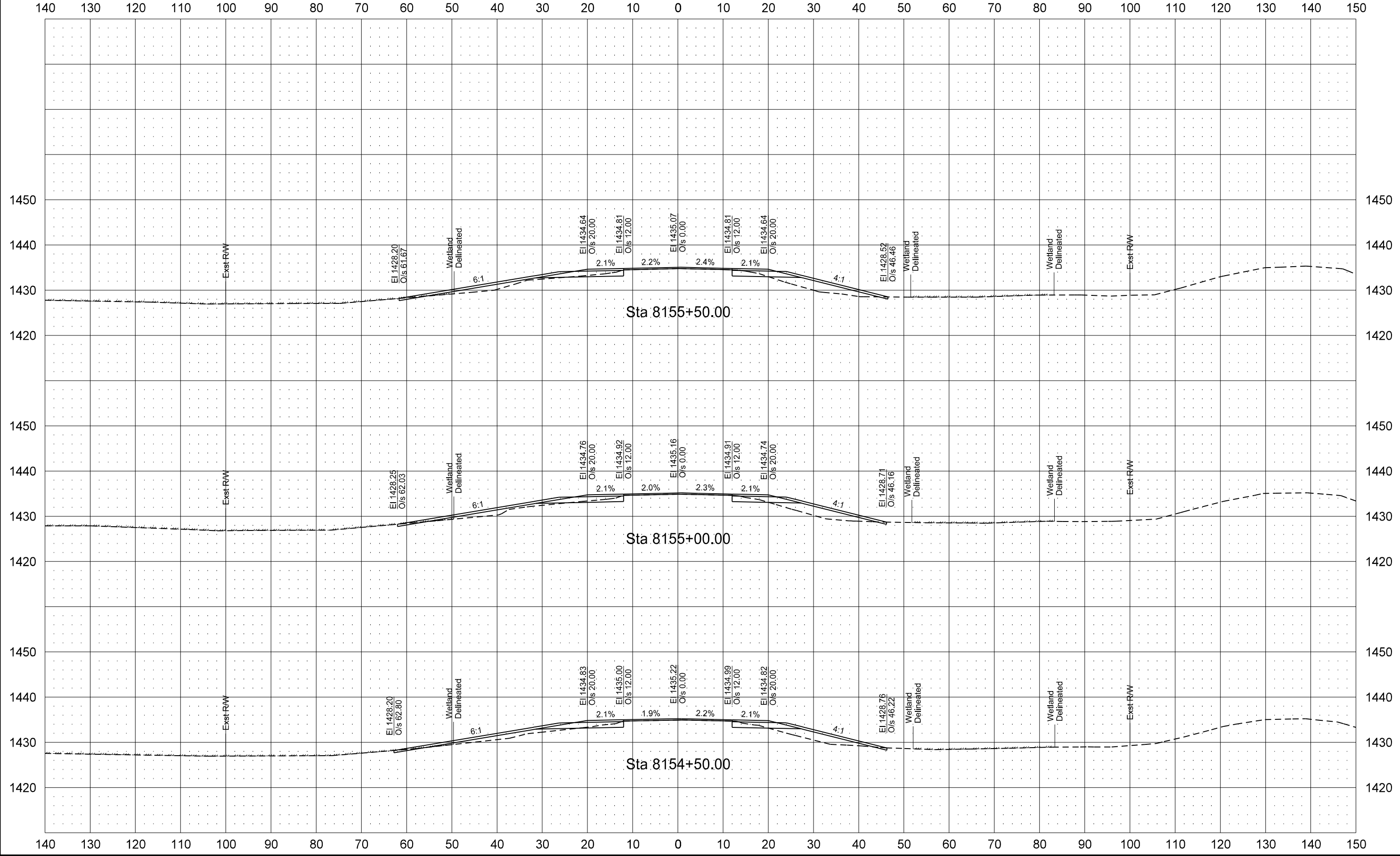
ND Hwy 19 ☐
(PR19_SEG4)

STATE	PROJECT NO.	SECTION NO.	SHEET NO.
ND	NHU-3-019(066)153	200	67



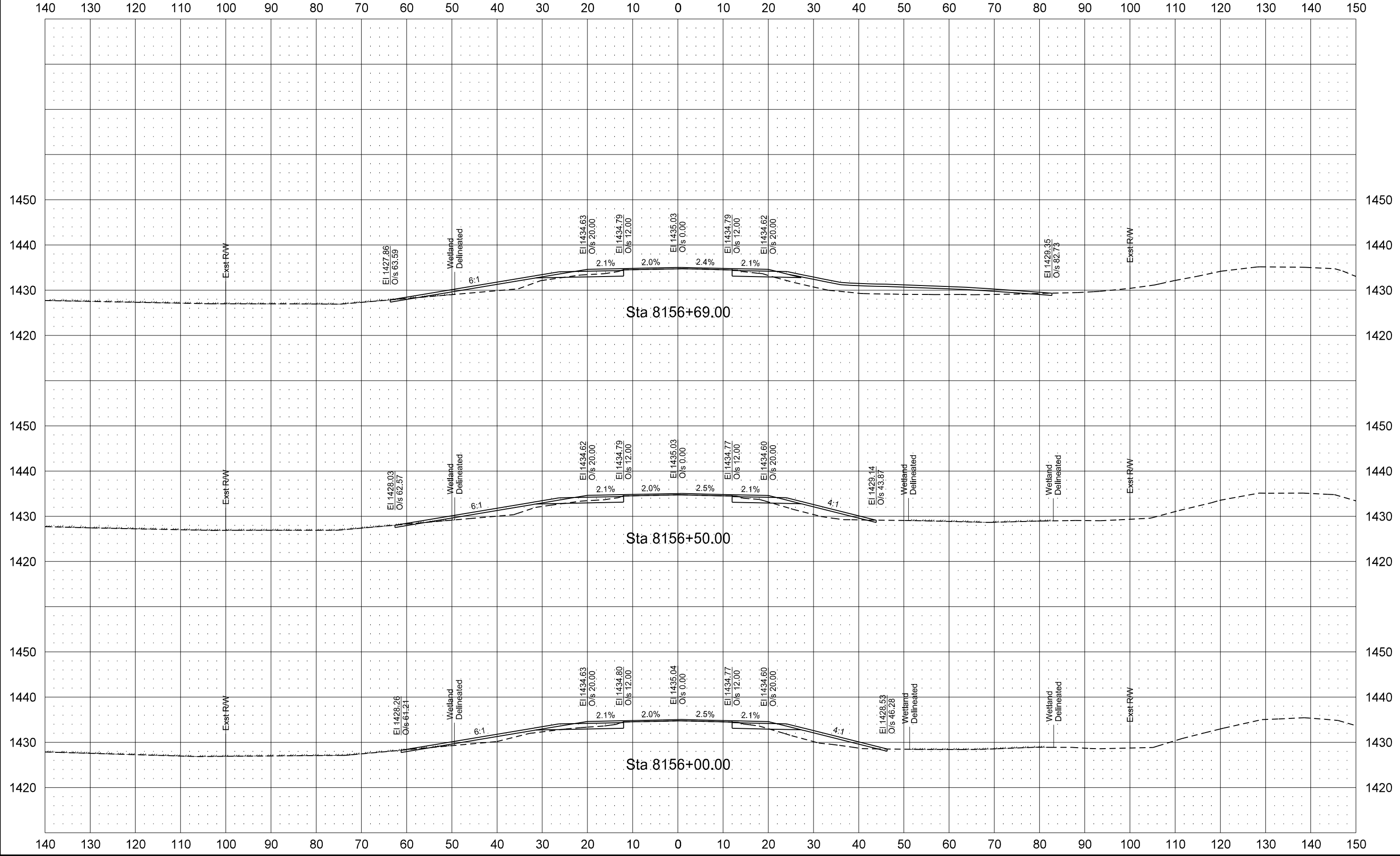
ND Hwy 19 ☺
(PR19_SEG4)

STATE	PROJECT NO.	SECTION NO.	SHEET NO.
ND	NHU-3-019(066)153	200	68



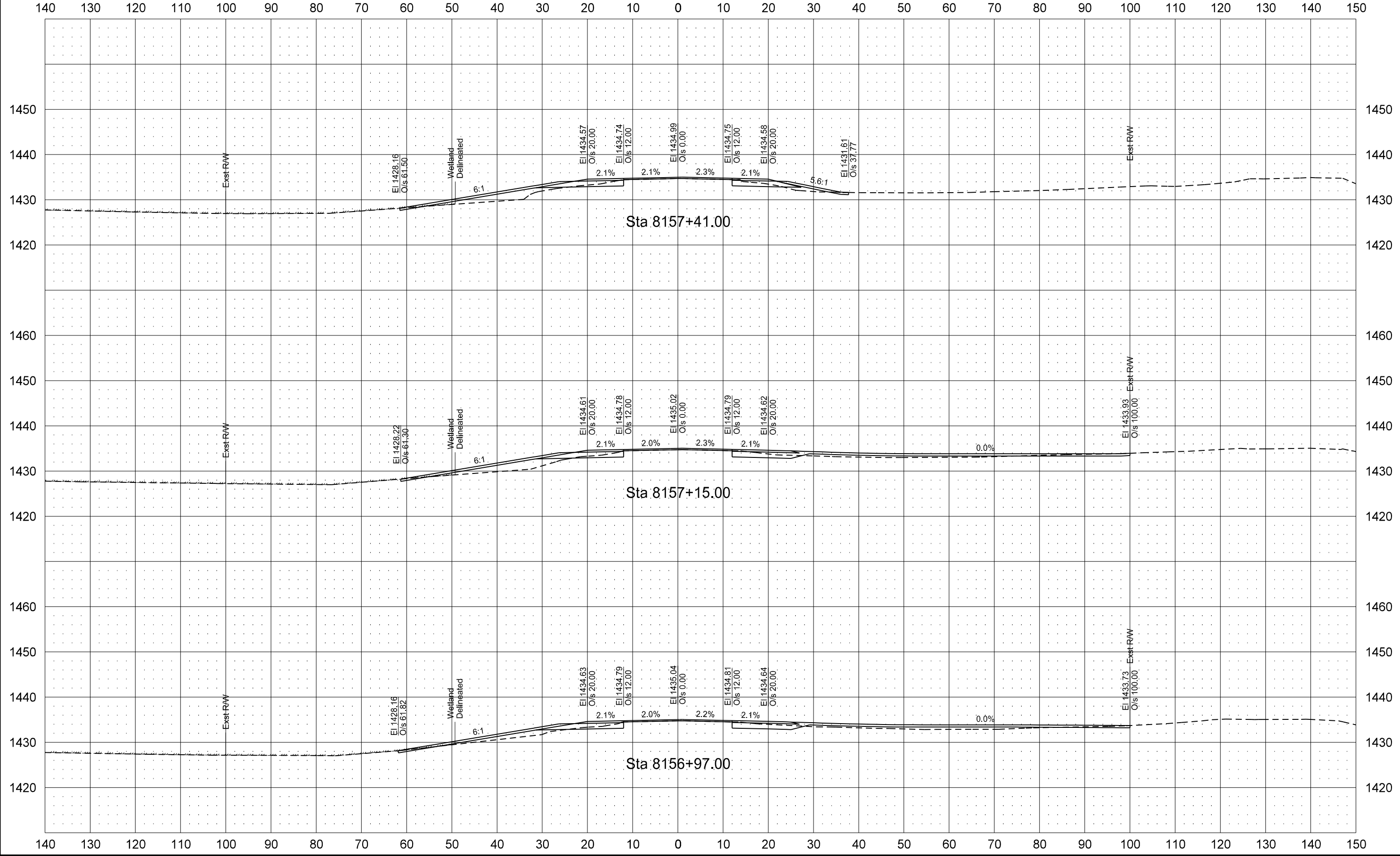
ND Hwy 19 ☺
(PR19_SEG4)

STATE	PROJECT NO.	SECTION NO.	SHEET NO.
ND	NHU-3-019(066)153	200	69



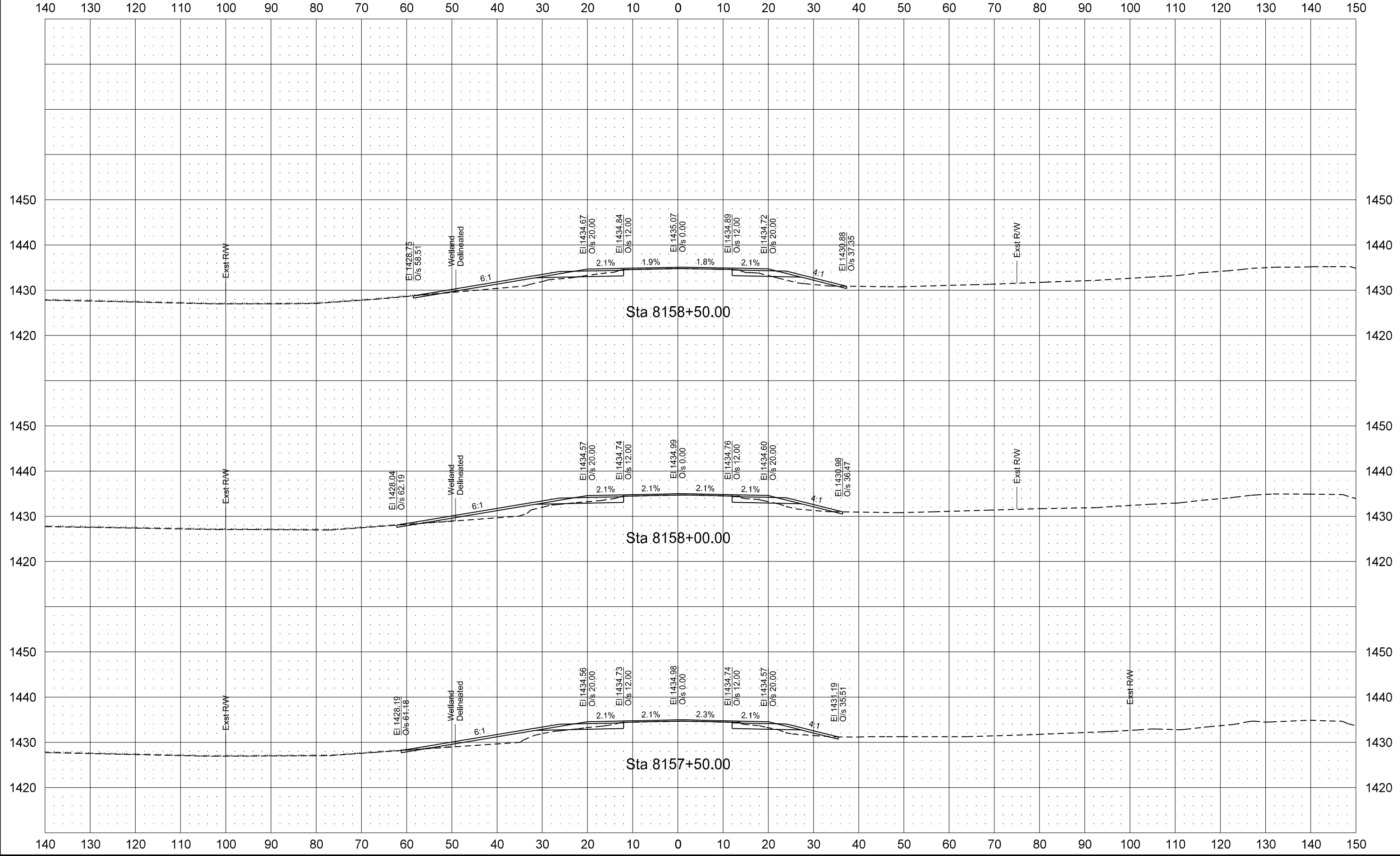
ND Hwy 19 ☺
(PR19_SEG4)

STATE	PROJECT NO.	SECTION NO.	SHEET NO.
ND	NHU-3-019(066)153	200	70



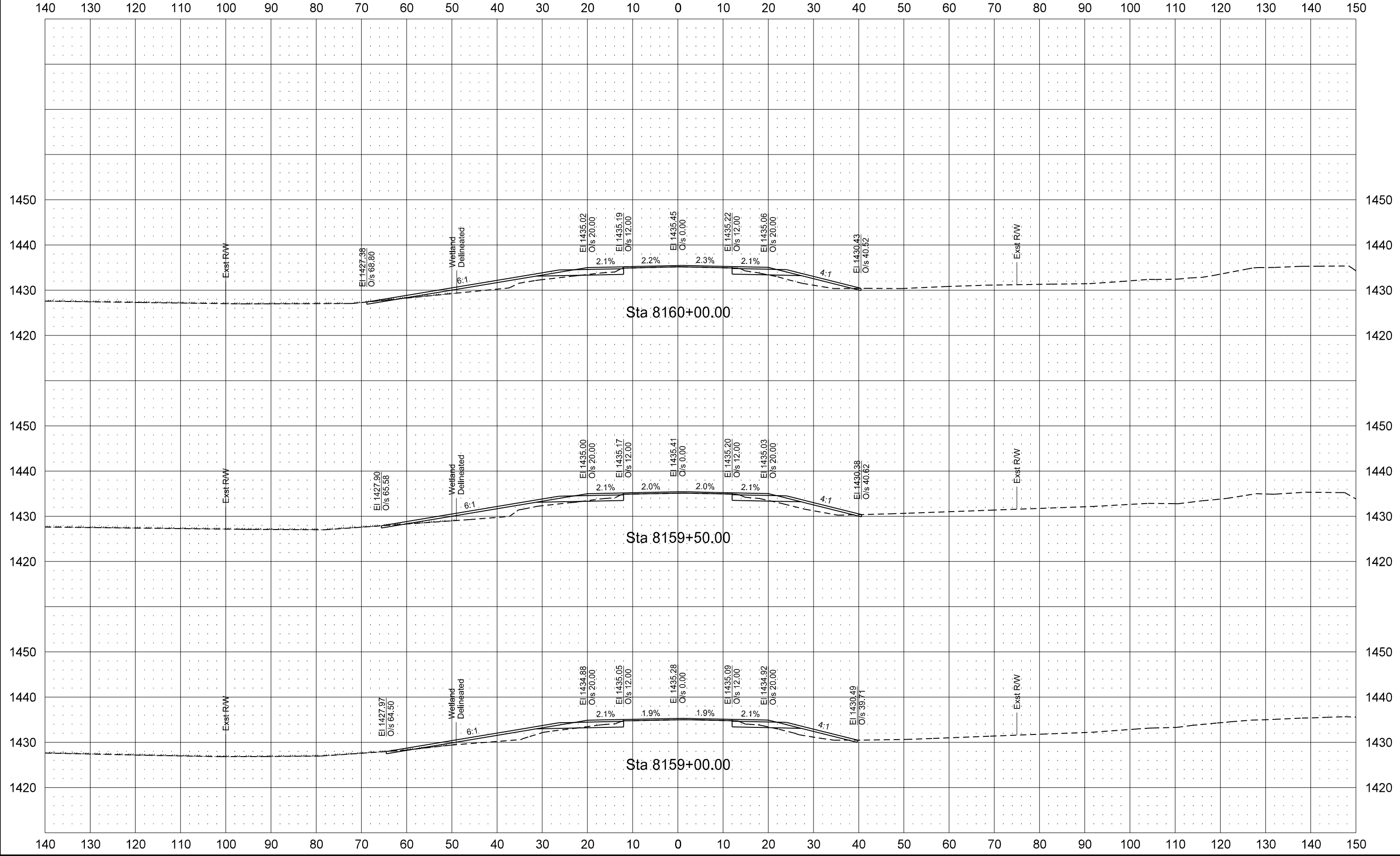
ND Hwy 19 ☐
(PR19_SEG4)

STATE	PROJECT NO.	SECTION NO.	SHEET NO.
ND	NHU-3-019(066)153	200	71



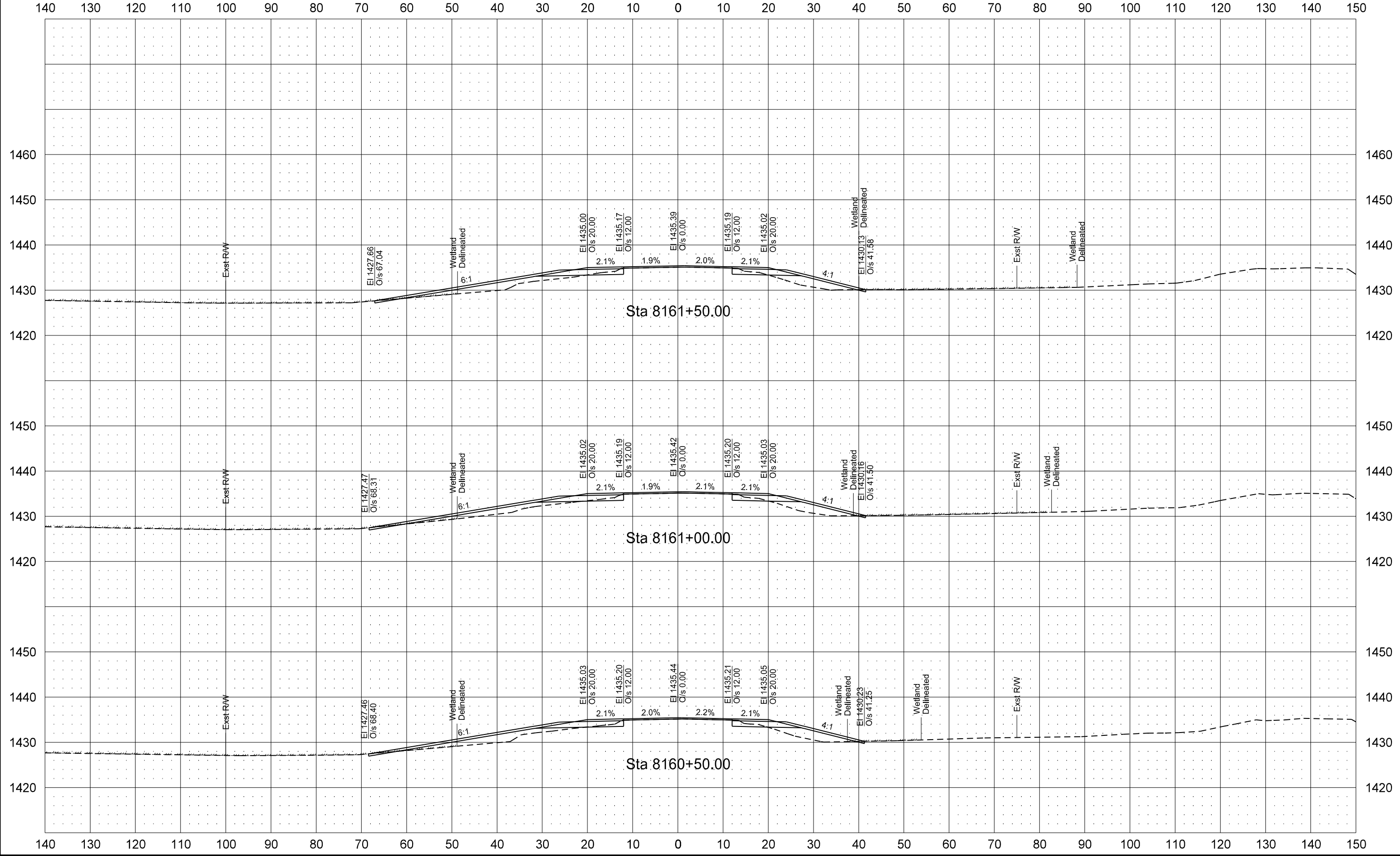
ND Hwy 19 ☐
(PR19_SEG4)

STATE	PROJECT NO.	SECTION NO.	SHEET NO.
ND	NHU-3-019(066)153	200	72



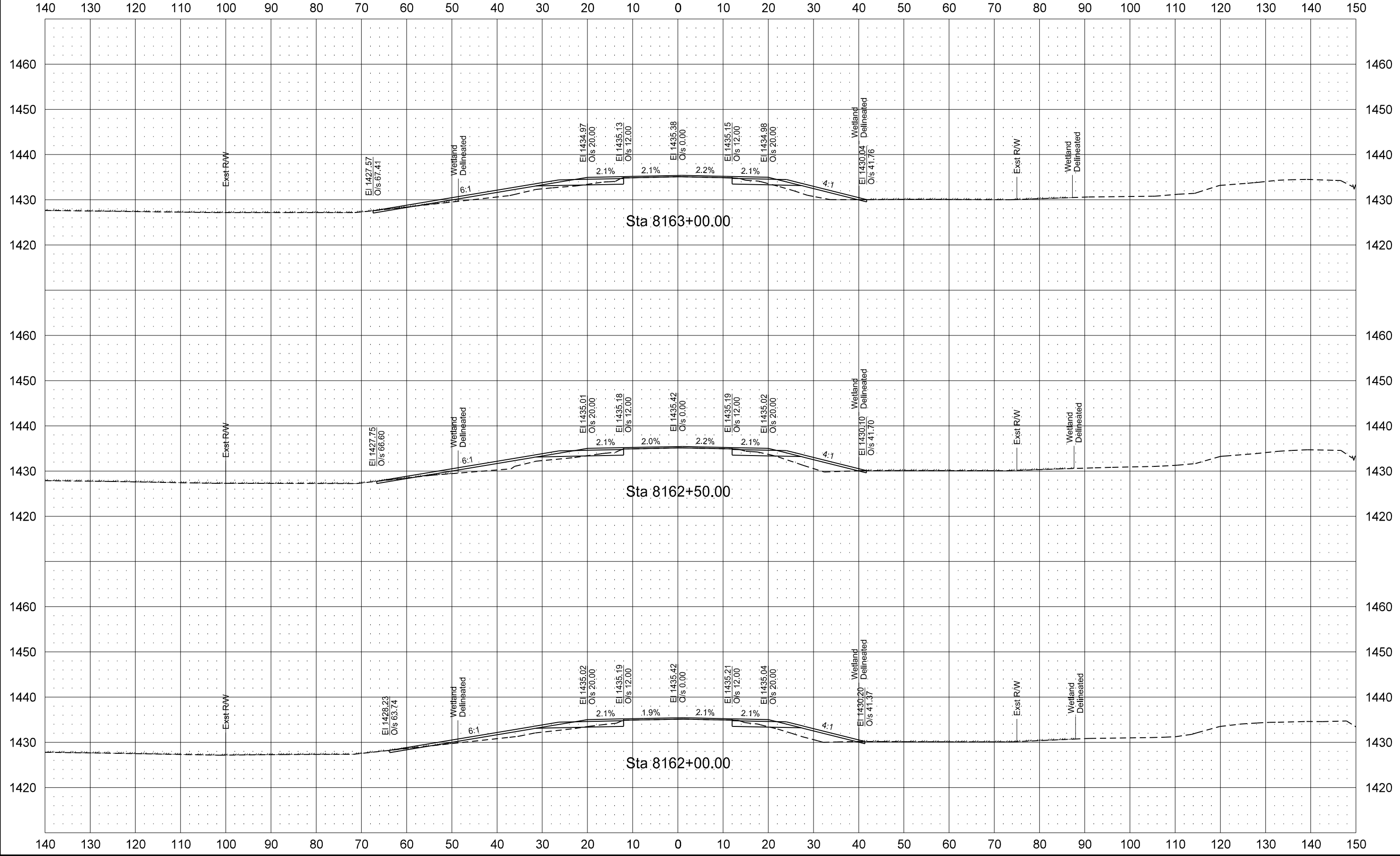
ND Hwy 19 ☺
(PR19_SEG4)

STATE	PROJECT NO.	SECTION NO.	SHEET NO.
ND	NHU-3-019(066)153	200	73



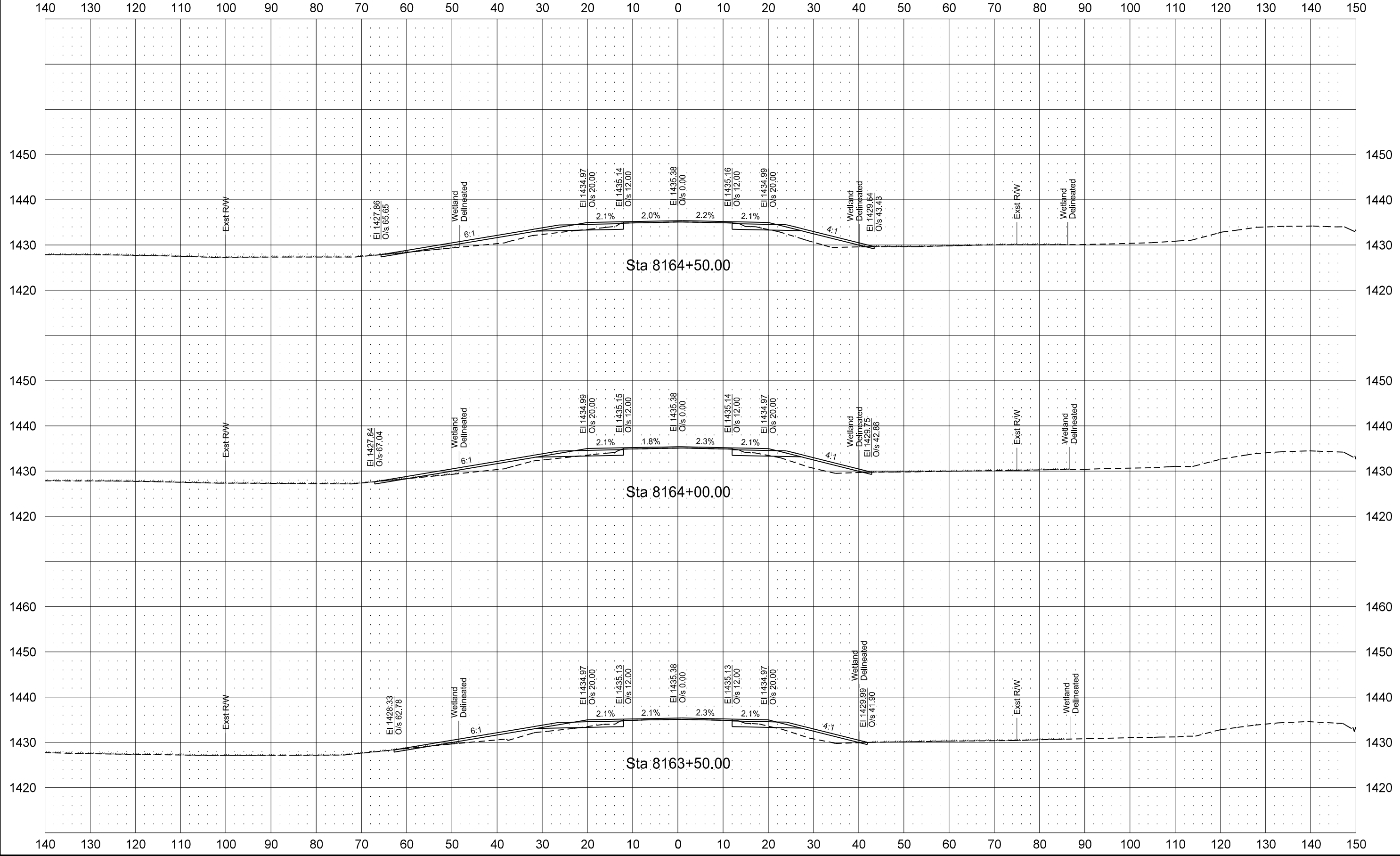
ND Hwy 19 ☐
(PR19_SEG4)

STATE	PROJECT NO.	SECTION NO.	SHEET NO.
ND	NHU-3-019(066)153	200	74



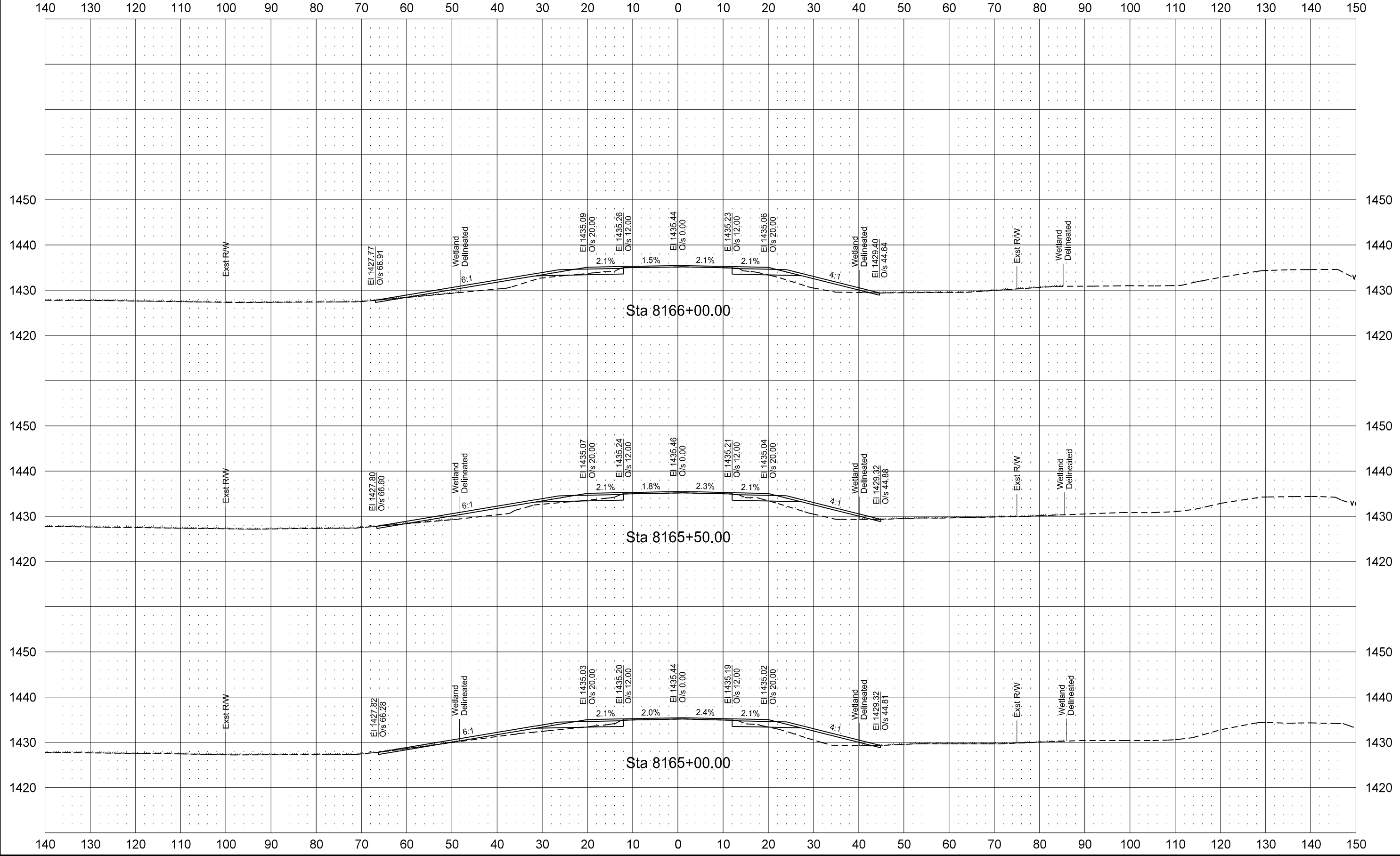
ND Hwy 19 ☺
(PR19_SEG4)

STATE	PROJECT NO.	SECTION NO.	SHEET NO.
ND	NHU-3-019(066)153	200	75



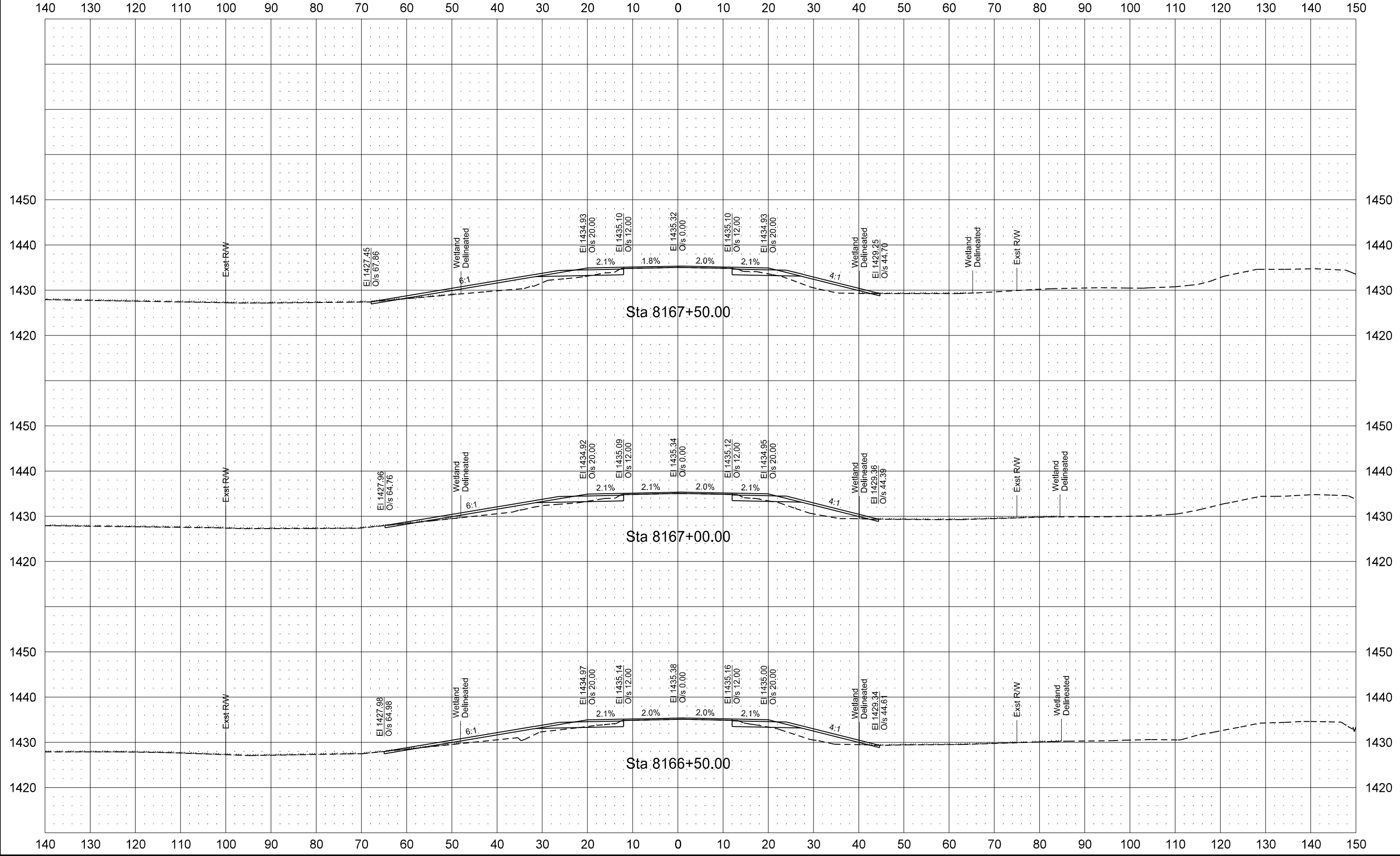
ND Hwy 19 ☐
(PR19_SEG4)

STATE	PROJECT NO.	SECTION NO.	SHEET NO.
ND	NHU-3-019(066)153	200	76



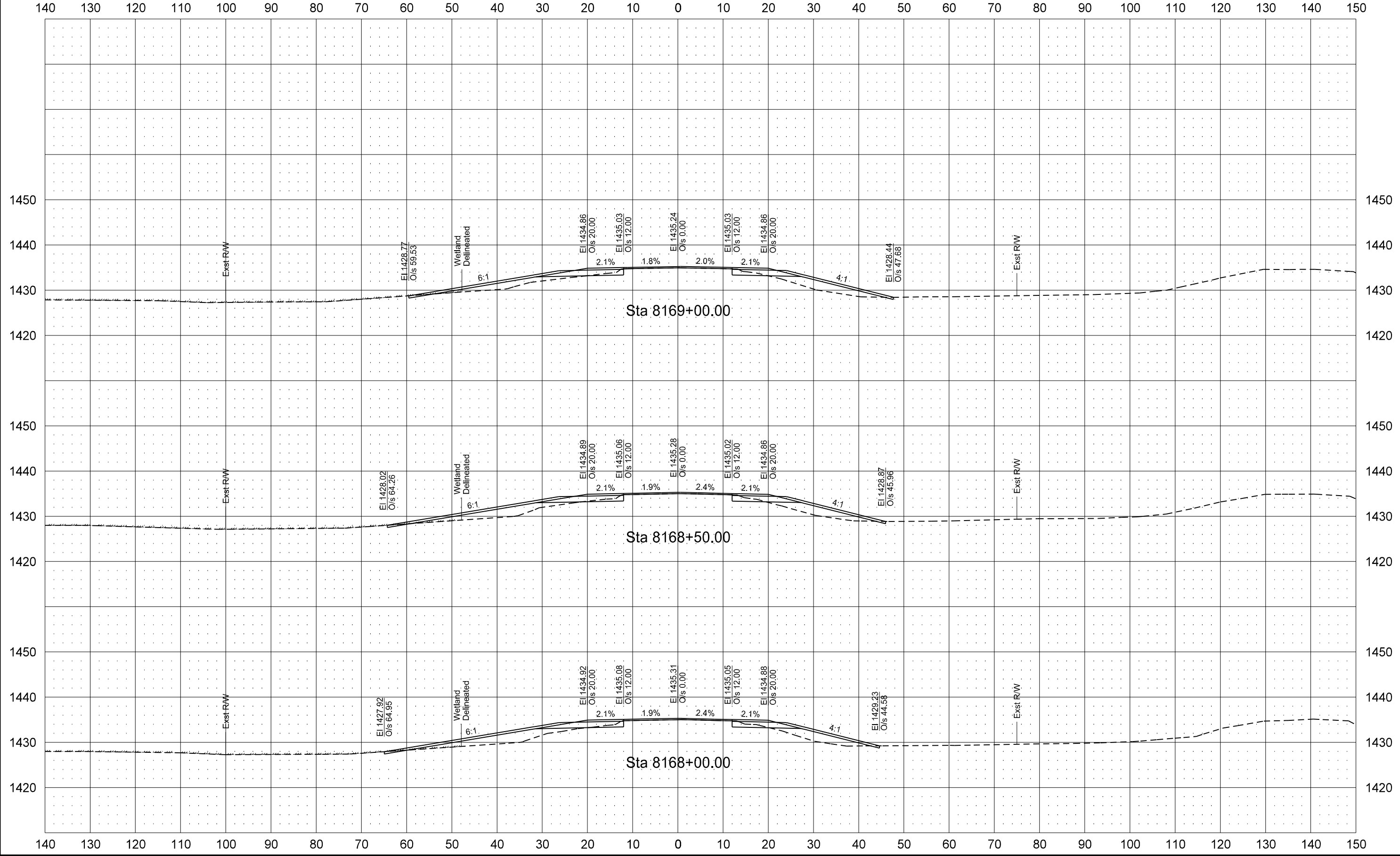
ND Hwy 19 ☺
(PR19_SEG4)

STATE	PROJECT NO.	SECTION NO.	SHEET NO.
ND	NHU-3-019(066)153	200	77



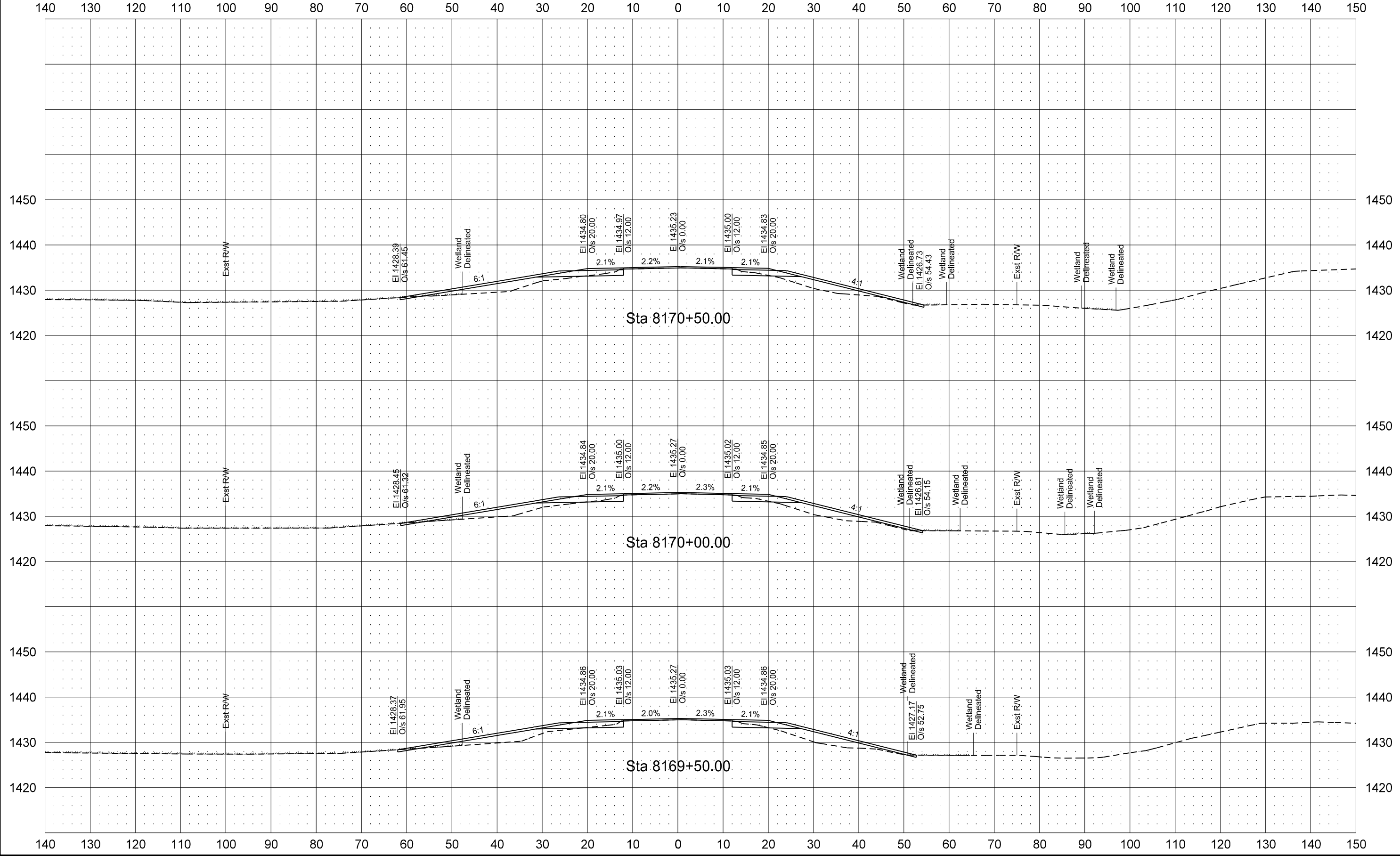
ND Hwy 19 ☐
(PR19_SEG4)

STATE	PROJECT NO.	SECTION NO.	SHEET NO.
ND	NHU-3-019(066)153	200	78



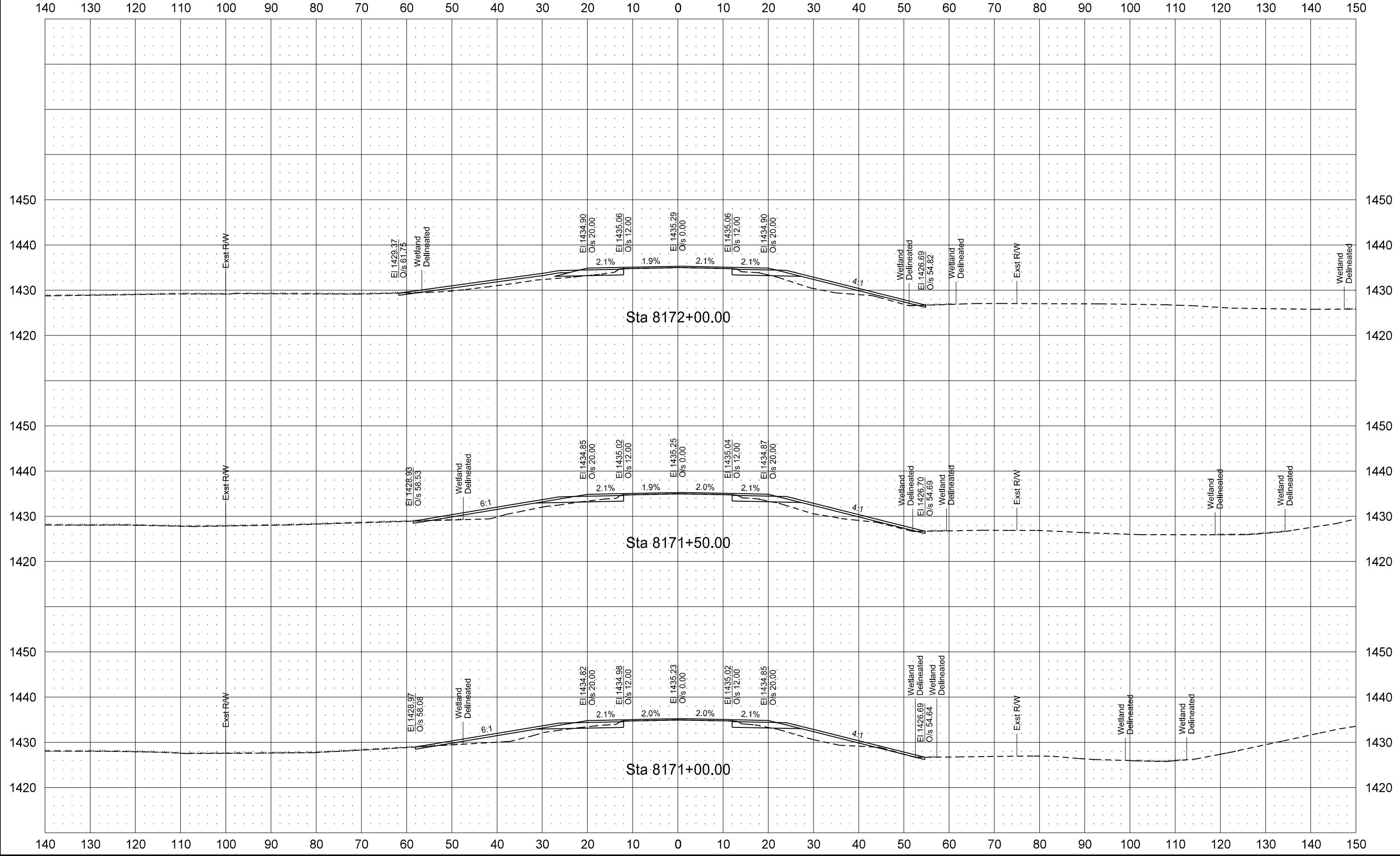
ND Hwy 19 ☺
(PR19_SEG4)

STATE	PROJECT NO.	SECTION NO.	SHEET NO.
ND	NHU-3-019(066)153	200	79



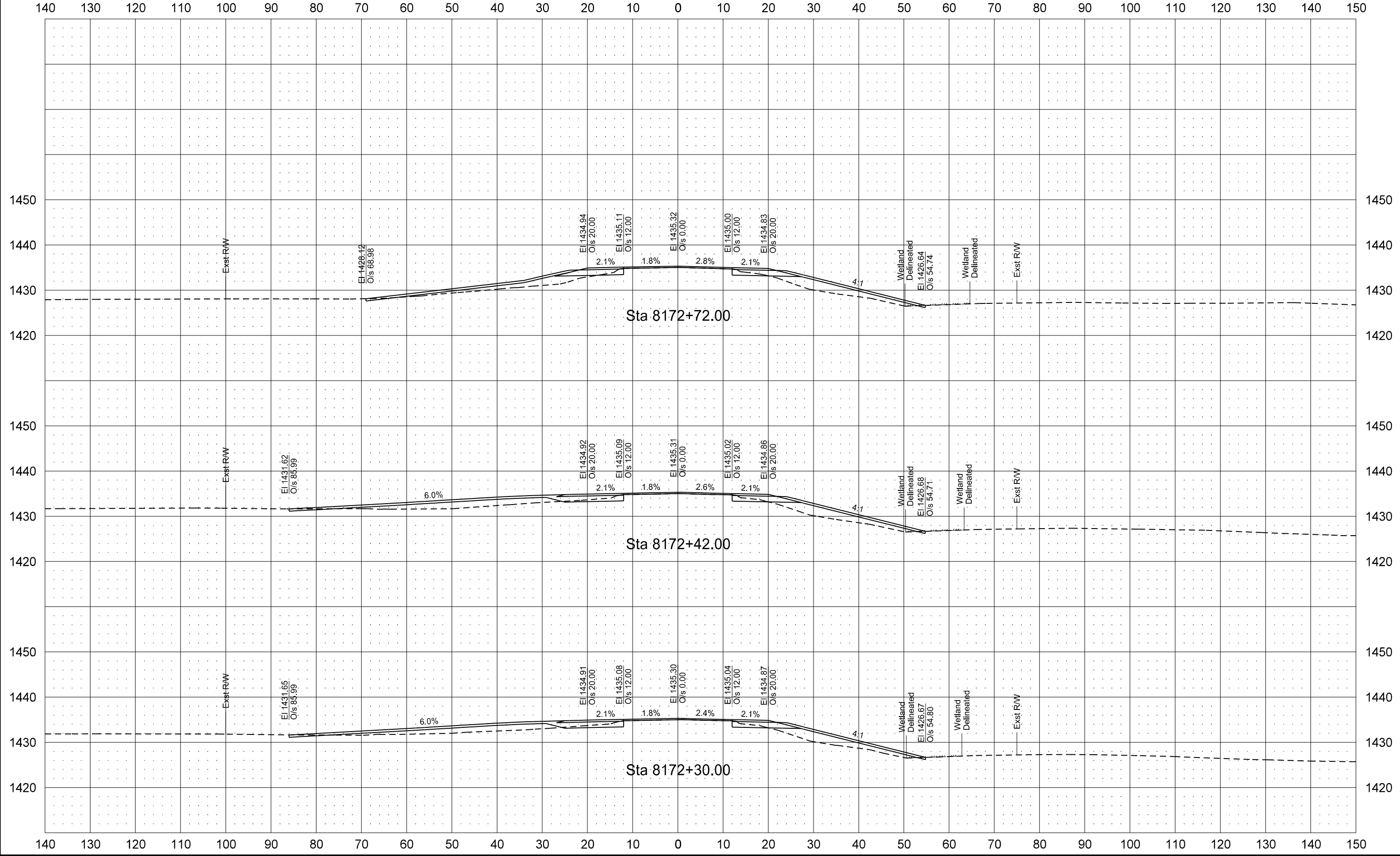
ND Hwy 19 ☐
(PR19_SEG4)

STATE	PROJECT NO.	SECTION NO.	SHEET NO.
ND	NHU-3-019(066)153	200	80



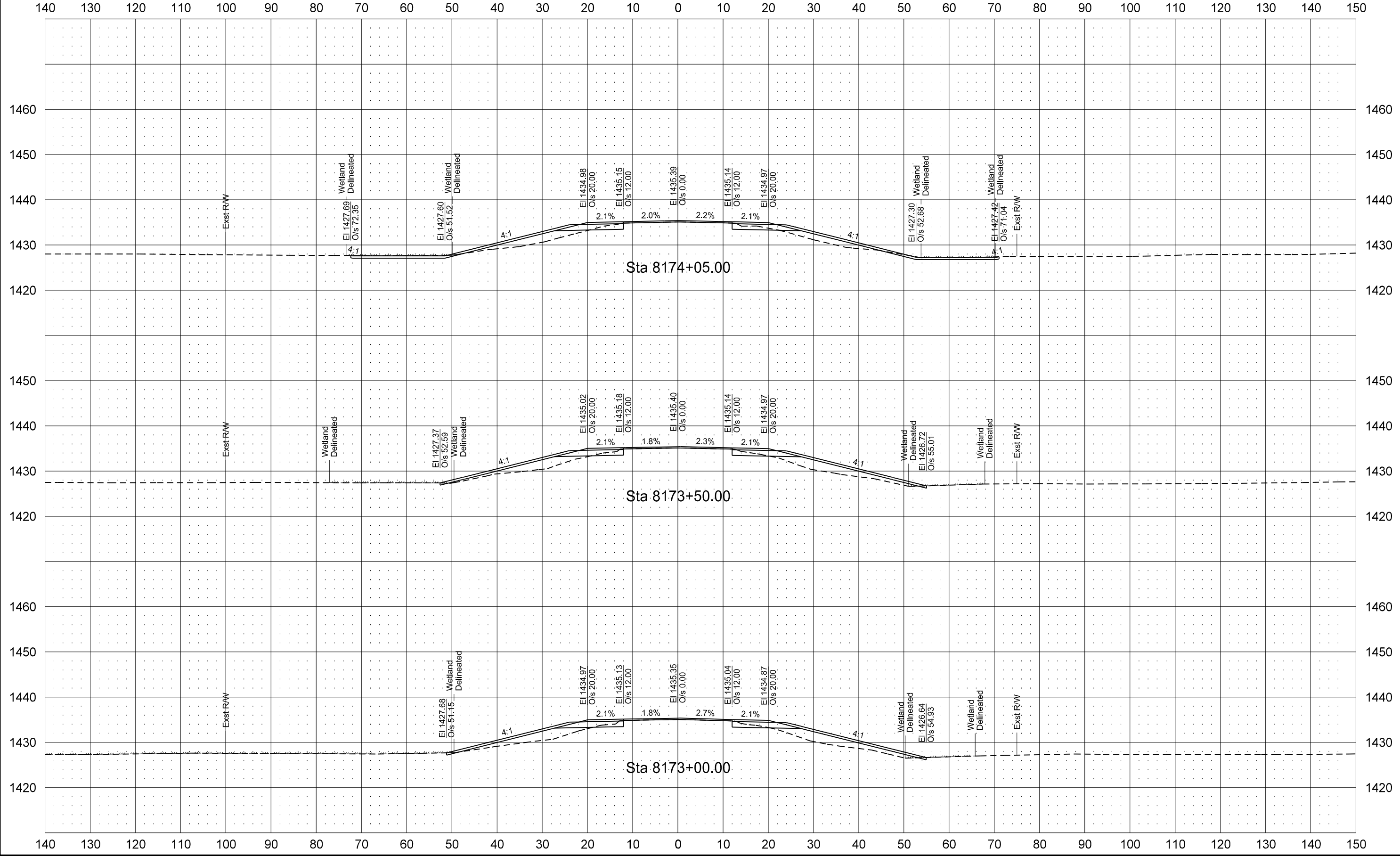
ND Hwy 19 ☐
(PR19_SEG4)

STATE	PROJECT NO.	SECTION NO.	SHEET NO.
ND	NHU-3-019(066)153	200	81



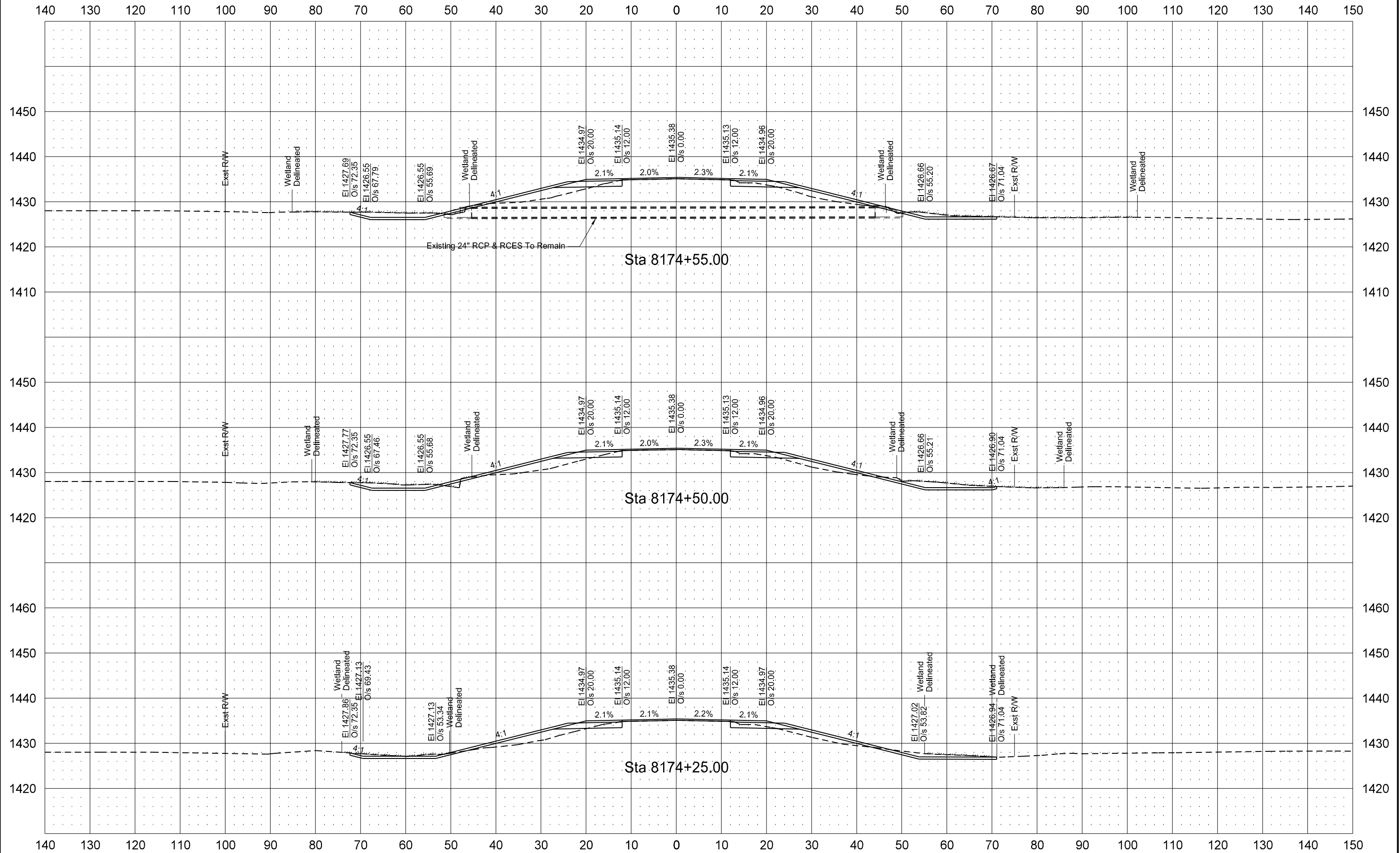
ND Hwy 19 ☐
(PR19_SEG4)

STATE	PROJECT NO.	SECTION NO.	SHEET NO.
ND	NHU-3-019(066)153	200	82



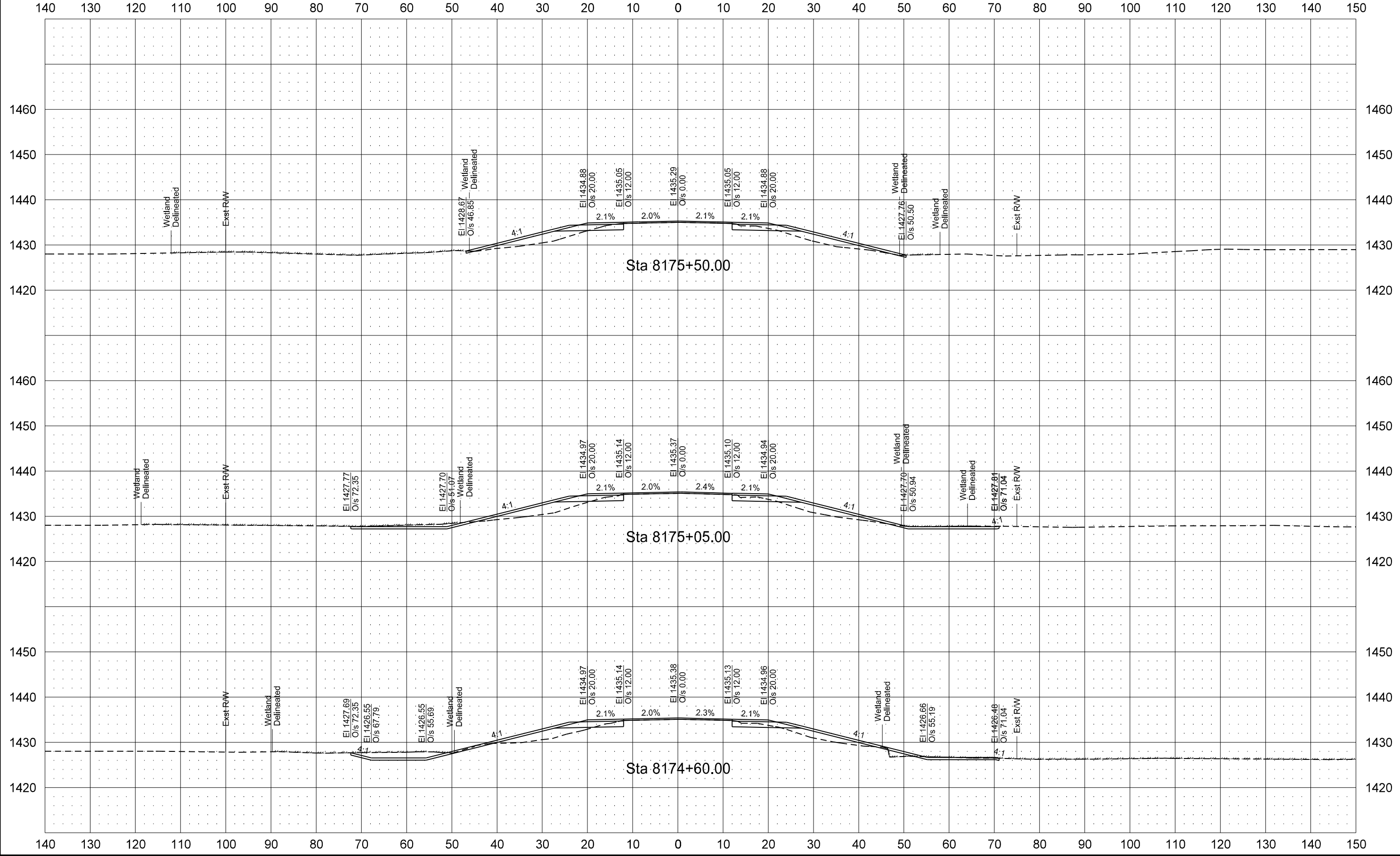
ND Hwy 19 ☐
(PR19_SEG4)

STATE	PROJECT NO.	SECTION NO.	SHEET NO.
ND	NHU-3-019(066)153	200	83



ND Hwy 19 ☺
(PR19_SEG4)

STATE	PROJECT NO.	SECTION NO.	SHEET NO.
ND	NHU-3-019(066)153	200	84



ND Hwy 19 ☺
(PR19_SEG4)

STATE	PROJECT NO.	SECTION NO.	SHEET NO.
ND	NHU-3-019(066)153	200	85

