


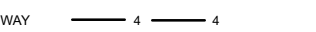







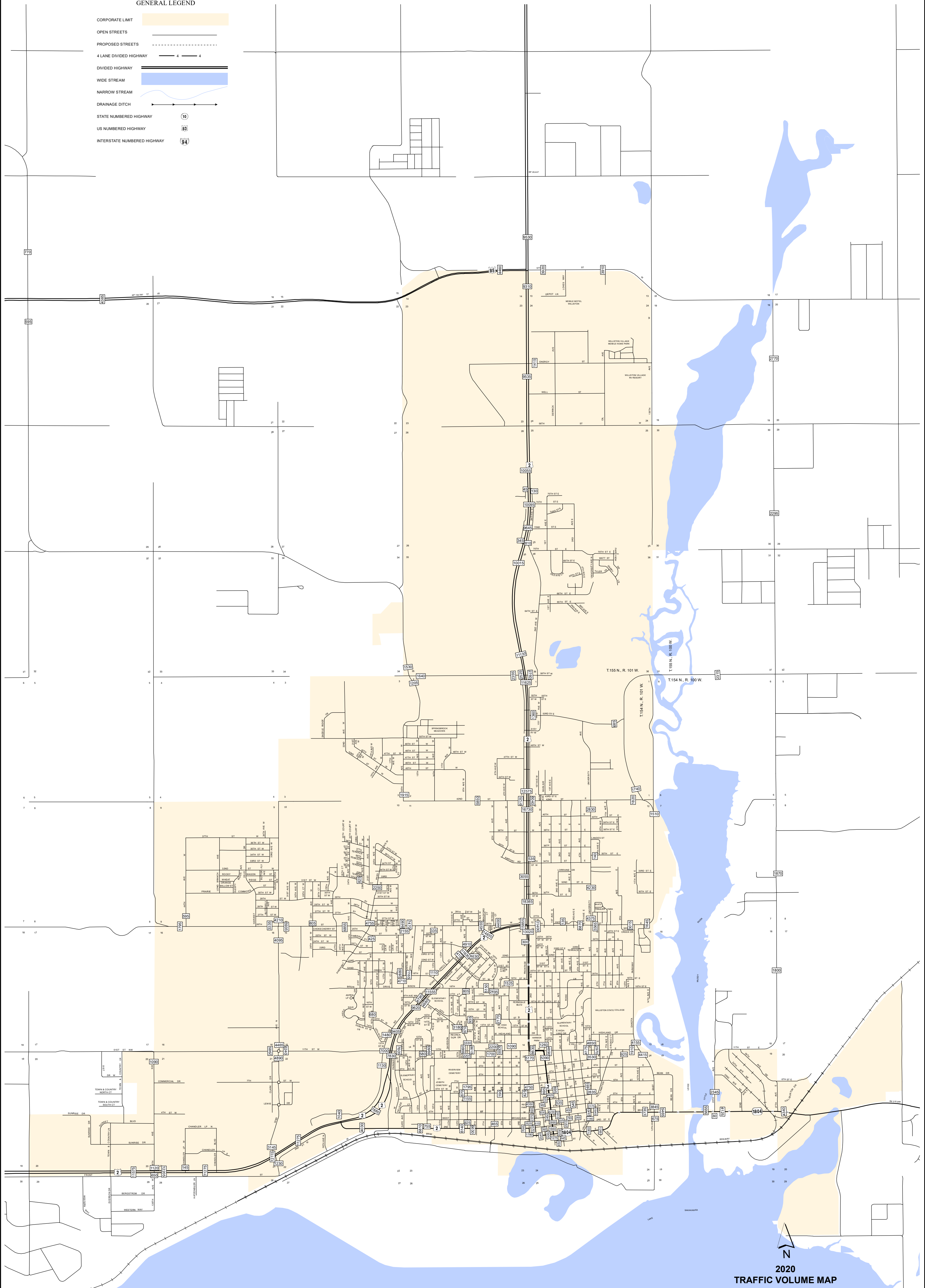


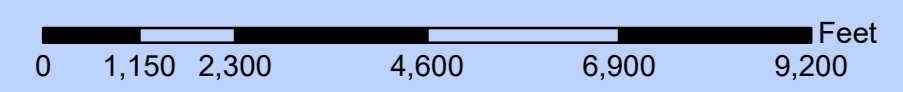
GENERAL LEGEND

- CORPORATE LIMIT 
- OPEN STREETS 
- PROPOSED STREETS 
- 4 LANE DIVIDED HIGHWAY 
- DIVIDED HIGHWAY 
- WIDE STREAM 
- NARROW STREAM 
- DRAINAGE DITCH 
- STATE NUMBERED HIGHWAY 
- US NUMBERED HIGHWAY 
- INTERSTATE NUMBERED HIGHWAY 



2020
TRAFFIC VOLUME MAP
2010 POPULATION 14,716
WILLISTON
WILLIAMS COUNTY
NORTH DAKOTA

PREPARED BY
NORTH DAKOTA DEPARTMENT OF TRANSPORTATION
PLANNING / ASSET MANAGEMENT DIVISION
IN COOPERATION WITH THE
U.S. DEPARTMENT OF TRANSPORTATION
FEDERAL HIGHWAY ADMINISTRATION
SCALE



2013
Corporate limits updated July 2015.

Notice of Disclaimer
The North Dakota Department of Transportation (NDDOT) makes this map available on an "as is" basis as a public service. Under no circumstances does NDDOT warrant or certify the information to be free of errors or deficiencies of any kind. NDDOT specifically disclaims all warranties, express or implied, including but not limited to the warranties of merchantability and fitness for a particular purpose.
COPIES OF THIS MAP ARE AVAILABLE FOR PUBLIC USE AT A NOMINAL COST FROM:
MAP SALES, ND DEPARTMENT OF TRANSPORTATION, 608 E. BLVD. AVE., BISMARCK, N.D. 58505-0700