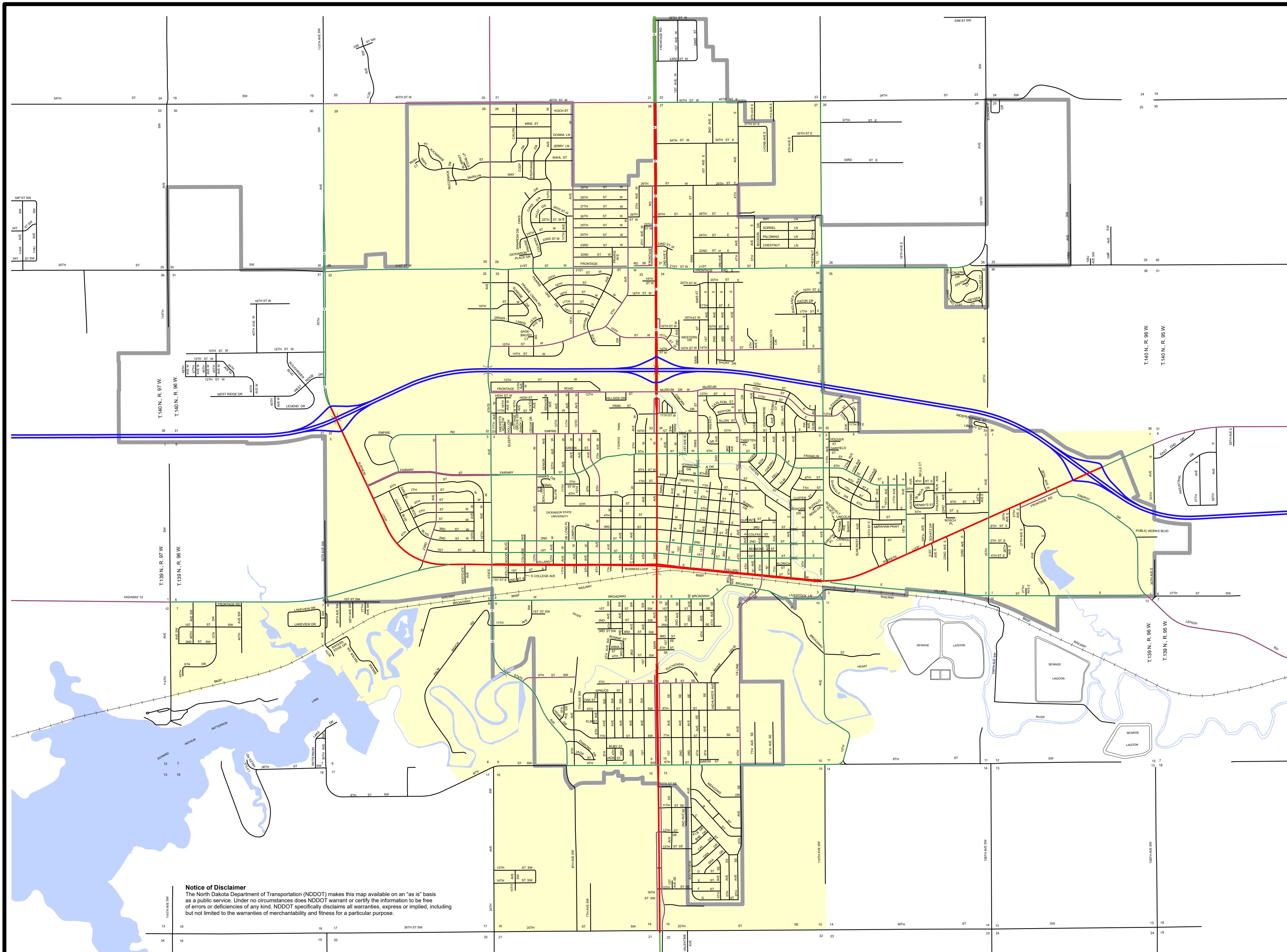


# 2004 FUNCTIONAL CLASSIFICATION




## GENERAL LEGEND

- OPEN STREETS & SECTION LINE ROADS
  - DIVIDED HIGHWAY
  - FOUR LANE DIVIDED HIGHWAY
  - RAILROADS
  - RAILWAY STATION
  - COUNTY MAJOR COLLECTOR
  - INTERSTATE NUMBERED HIGHWAY
  - U.S. NUMBERED HIGHWAY
  - STATE HIGHWAY
  - CORPORATE BOUNDARY
  - URBAN LIMITS
- ### FUNCTIONAL CLASSIFICATION
- INTERSTATE
  - PRINCIPAL ARTERIAL
  - MINOR ARTERIAL
  - COLLECTORS

Revised 07/01/2010  
 Revised 07/30/2010  
 Revised 03/15/2011  
 Revised 09/17/2013 (FHWA approved 09/10/2013)  
 Revised 03/28/2016 (FHWA approved 03/23/2016)  
 Revised 01/05/2018 (FHWA approved 01/03/2018)  
 Revised 12/21/2018 (FHWA approved 08/15/2018)  
 Revised 06/29/2021 (FHWA approved 04/23/2021)

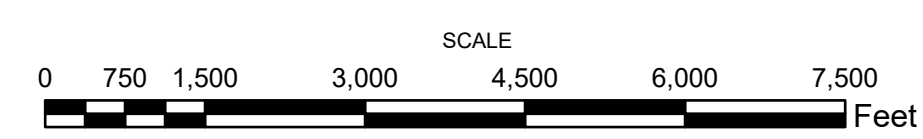
**Notice of Disclaimer**  
 The North Dakota Department of Transportation (NDDOT) makes this map available on an "as is" basis as a public service. Under no circumstances does NDDOT warrant or certify the information to be free of errors or deficiencies of any kind. NDDOT specifically disclaims all warranties, express or implied, including but not limited to the warranties of merchantability and fitness for a particular purpose.



2020 Population 25,679

## DICKINSON STARK COUNTY NORTH DAKOTA

PREPARED BY  
 NORTH DAKOTA DEPARTMENT OF TRANSPORTATION  
 PLANNING / ASSET MANAGEMENT DIVISION  
 IN COOPERATION WITH THE  
 U.S. DEPARTMENT OF TRANSPORTATION  
 FEDERAL HIGHWAY ADMINISTRATION



2020