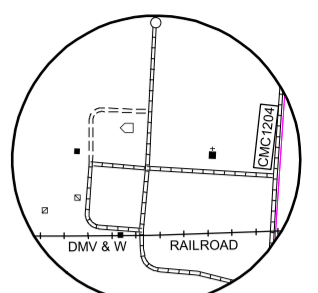
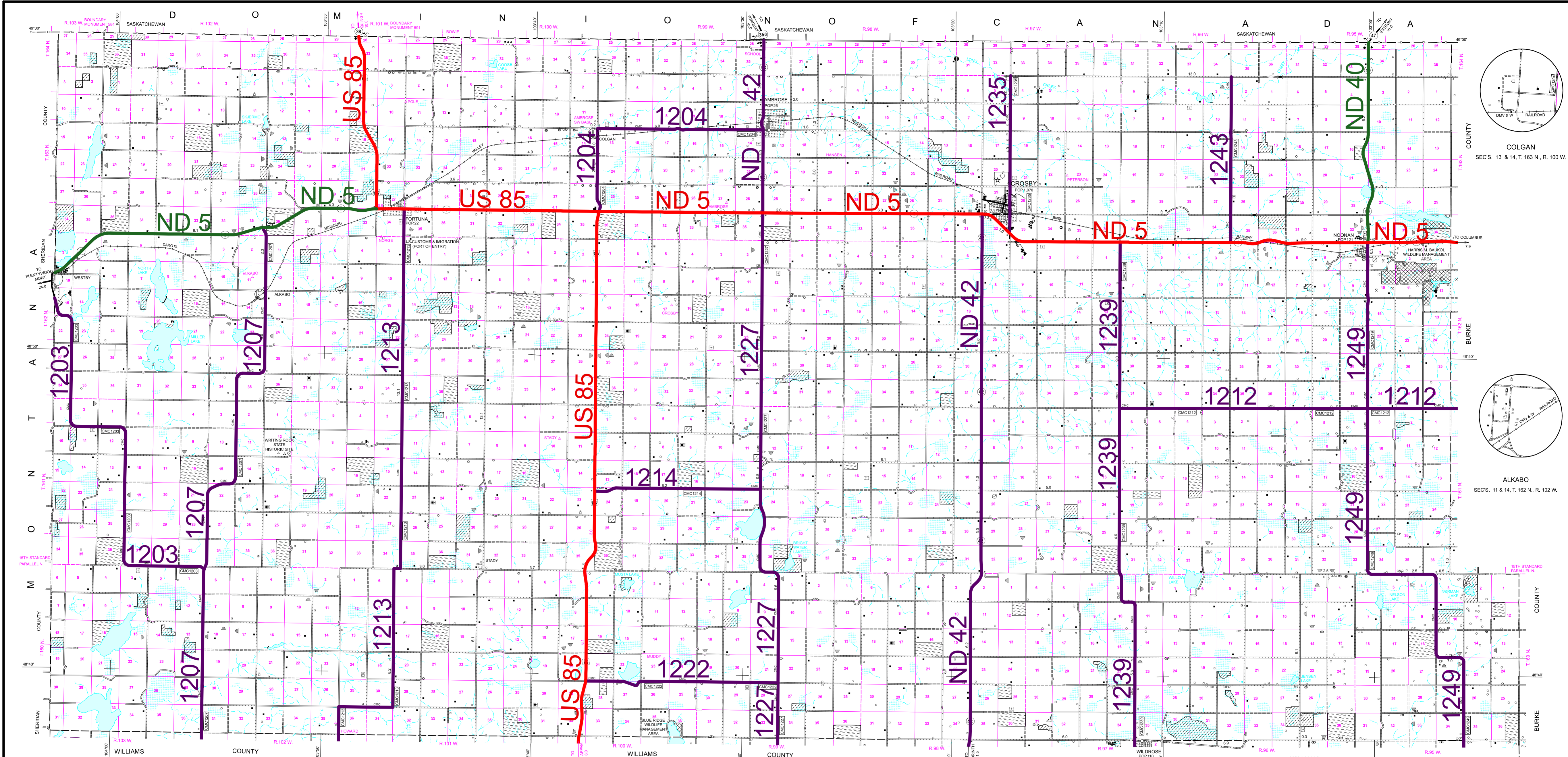
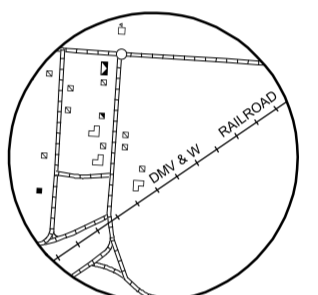


2007 FUNCTIONAL CLASSIFICATION



COLGAN
SEC'S. 13 & 14, T. 163 N., R. 100 W.



ALKABO
SEC'S. 11 & 14, T. 162 N., R. 102 W.

NAME AND LOCATION OF ORGANIZED CIVIL TOWNSHIPS THOSE UNORGANIZED ARE SO NOTED

T. 164 N.-R. 103 W. ELKHORN	T. 162 N.-R. 98 W. TROY
T. 163 N.-R. 103 W. ELKHORN	T. 162 N.-R. 97 W. HAWKEYE
T. 164 N.-R. 102 W. ELKHORN	T. 162 N.-R. 96 W. BLOOMING VALLEY
T. 163 N.-R. 102 W. ELKHORN	T. 162 N.-R. 95 W. COALVILLE
T. 164 N.-R. 101 W. DE WITT	T. 161 N.-R. 103 W. DANEVILLE
T. 163 N.-R. 101 W. DE WITT	T. 161 N.-R. 102 W. DANEVILLE
T. 164 N.-R. 100 W. GOOSENECK	T. 161 N.-R. 101 W. WRITING ROCK
T. 163 N.-R. 100 W. GOOSENECK	T. 161 N.-R. 100 W. ALEXANDRIA
T. 164 N.-R. 99 W. AMBROSE	T. 161 N.-R. 99 W. BURG
T. 163 N.-R. 99 W. AMBROSE	T. 161 N.-R. 98 W. PLUMER
T. 164 N.-R. 98 W. BLOOMING PRAIRIE	T. 161 N.-R. 97 W. FRAZIER
T. 163 N.-R. 98 W. BLOOMING PRAIRIE	T. 161 N.-R. 96 W. UPLAND
T. 164 N.-R. 97 W. FILLMORE	T. 161 N.-R. 95 W. BORDER
T. 163 N.-R. 97 W. FILLMORE	T. 160 N.-R. 103 W. FERTILE VALLEY
T. 164 N.-R. 96 W. LONG CREEK	T. 160 N.-R. 102 W. FERTILE VALLEY
T. 163 N.-R. 96 W. LONG CREEK	T. 160 N.-R. 101 W. SIOUX TRAIL
T. 164 N.-R. 95 W. MENTOR	T. 160 N.-R. 100 W. SMOKY BUTTE
T. 163 N.-R. 95 W. MENTOR	T. 160 N.-R. 99 W. GARNET
T. 164 N.-R. 103 W. WESTBY	T. 160 N.-R. 98 W. FREDERICK
T. 163 N.-R. 103 W. WESTBY	T. 160 N.-R. 97 W. PALMER
T. 164 N.-R. 102 W. WESTBY	T. 160 N.-R. 96 W. HAYLAND
T. 163 N.-R. 102 W. WESTBY	T. 160 N.-R. 95 W. STONE VIEW
T. 164 N.-R. 101 W. CLINTON	
T. 163 N.-R. 101 W. CLINTON	
T. 164 N.-R. 100 W. LINCOLN VALLEY	
T. 163 N.-R. 100 W. LINCOLN VALLEY	
T. 164 N.-R. 99 W. TWIN BUTTE	
T. 163 N.-R. 99 W. TWIN BUTTE	

ROADS AND ROADWAY FEATURES

PRIMITIVE ROAD	RAILROADS
UNIMPROVED ROAD	RAILROAD (ANY NUMBER OF TRACKS)
GRADED AND DRAINED ROAD	RAILROAD USED BY A SINGLE OPERATING CO.
GRAVEL GRADED AND DRAINED ROAD	RAILROAD STATION
PAVED ROAD	RAILROAD GRADE CROSSING
STREETS IN UNINCORPORATED AREAS	RAILROAD ABOVE
INTERCHANGE	RAILROAD BELOW
INDIAN SERVICE ROAD	RAILROAD BRIDGE
COUNTY MAJOR COLLECTOR	
ROUTE NUMBER	
POINTS BETWEEN WHICH DISTANCES ARE MEASURED	
INTERSTATE NUMBERED HIGHWAY	
U.S. NUMBERED HIGHWAY	
STATE HIGHWAY SYSTEM	
PUBLIC SERVICE FACILITIES	
COMMUNICATION TOWER	

BOUNDARIES

NATIONAL BOUNDARY MARKER	MONUMENT - SMALL, HISTORIC SITE
NATIONAL BOUNDARY LINE	WILDLIFE MANAGEMENT AREA
STATE OR PROVINCE LINE	STATE SCHOOL LAND
COUNTY LINE	NATIONAL GRASSLANDS
TOWNSHIP LINE	
CORPORATE LINE	
SECTION LINE	
MONUMENT - SMALL, HISTORIC SITE	
WILDLIFE MANAGEMENT AREA	
STATE SCHOOL LAND	
NATIONAL GRASSLANDS	

GENERAL LEGEND

DRAINAGE	CITY AND VILLAGE CENTERS
NARROW STREAM (NARROW)	COUNTY SEAT
WIDE STREAM	OTHER CITIES AND VILLAGES
WIDE STREAM WITH DAM	INCORPORATED CITY OR VILLAGE (GENERALIZED)
LAKE, RESERVOIR, OR POND	
LAKE, RESERVOIR, OR POND WITH DAM	
MARSH OR SWAMP LAND	
STRUCTURES	FARM UNITS, DWELLINGS, ETC.
HIGHWAY BRIDGE, GENERAL	FARM UNIT (FARM UNITS SHOWN IN MUNICIPAL LIMITS INDICATE FARM BUILDINGS FOR FARM USE)
DAM WITH ROAD	DWELLING OTHER THAN FARM
MINOR DRAINAGE STRUCTURE	CHURCH
CONCRETE FORD OR DIP	CEMETERY
FORD - ROAD ESTABLISHED	
CONSERVATION AND RECREATION	EDUCATIONAL AND CORRECTIONAL INSTITUTIONS
BATHING BEACH OR SWIMMING POOL	SCHOOLHOUSE
SCENIC SITE	AIRPORTS
RIFLE CLUB	LANDING AREA OR STRIP

LEGEND

	INTERSTATE
	PRINCIPAL ARTERIAL
	MINOR ARTERIAL
	MAJOR COLLECTOR

REVISION DATE AND CHANGE
01-11-2016 Addition of 6.0 miles to CMC1214

GENERAL HIGHWAY MAP DIVIDE COUNTY NORTH DAKOTA

PREPARED BY THE
NORTH DAKOTA DEPARTMENT OF TRANSPORTATION
PLANNING / ASSET MANAGEMENT DIVISION
IN COOPERATION WITH THE
U.S. DEPARTMENT OF TRANSPORTATION
FEDERAL HIGHWAY ADMINISTRATION

Notice of Disclaimer
The North Dakota Department of Transportation (NDDOT) makes this map available on an "as is" basis as a public service. Under no circumstances does NDDOT warrant or certify the information to be free of errors or deficiencies of any kind. NDDOT specifically disclaims all warranties, express or implied, including but not limited to the warranties of merchantability and fitness for a particular purpose. COPIES OF THIS MAP ARE AVAILABLE FOR PUBLIC USE AT A NOMINAL COST FROM: MAP SALES, N.D. DEPT. OF TRANSPORTATION, 608 E. BLVD. AVE., BISMARCK, ND 58505-0700