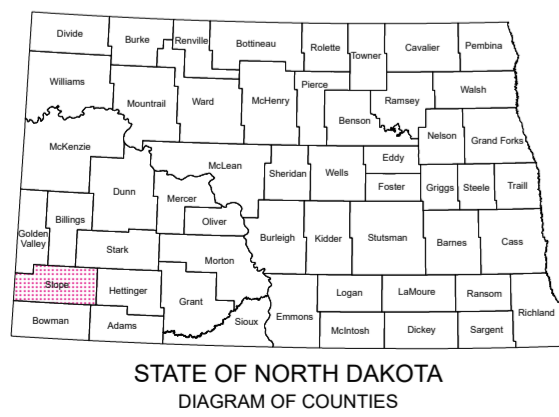
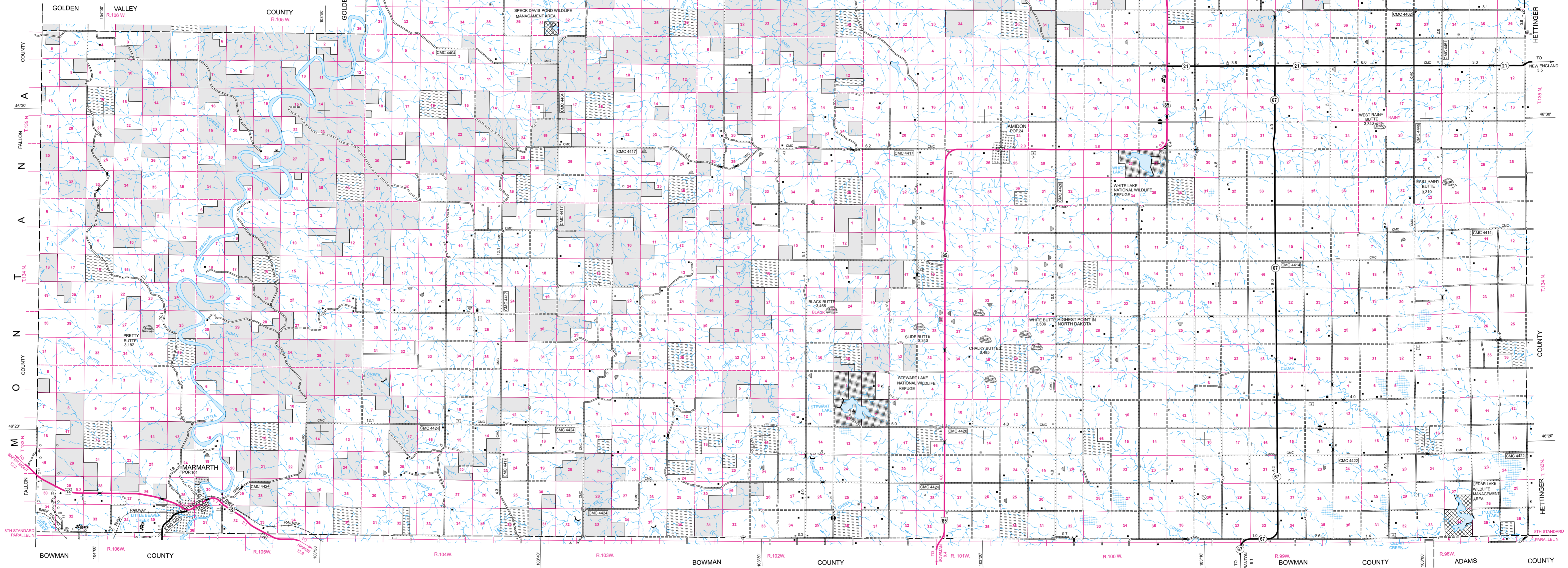


NAME AND LOCATION OF ORGANIZED CIVIL TOWNSHIPS THOSE UNORGANIZED ARE SO NOTED

- | | |
|-------------------------------------|-------------------------------------|
| T. 136 N.-R. 104 W. UNORGANIZED | T. 134 N.-R. 105 W. UNORGANIZED |
| T. 136 N.-R. 103 W. UNORGANIZED | T. 134 N.-R. 104 W. MOUND |
| T. 136 N.-R. 102 W. UNORGANIZED | T. 134 N.-R. 103 W. HARPER |
| T. 136 N.-R. 101 W. UNORGANIZED | T. 134 N.-R. 102 W. SLOPE CENTER |
| T. 136 N.-R. 100 W. PEACEFUL VALLEY | T. 134 N.-R. 101 W. UNORGANIZED |
| T. 136 N.-R. 99 W. DOVRE | T. 134 N.-R. 100 W. CONNOR |
| T. 136 N.-R. 98 W. UNORGANIZED | T. 134 N.-R. 99 W. HULME |
| T. 135 N.-R. 106 W. UNORGANIZED | T. 134 N.-R. 98 W. CARROLL |
| T. 135 N.-R. 105 W. UNORGANIZED | T. 133 N.-R. 106 W. BUCKLIN |
| T. 135 N.-R. 104 W. SUNSHINE | T. 133 N.-R. 105 W. HUGHES |
| T. 135 N.-R. 103 W. RICHLAND CENTER | T. 133 N.-R. 104 W. CRAWFORD |
| T. 135 N.-R. 102 W. SAND CREEK | T. 133 N.-R. 103 W. UNORGANIZED |
| T. 135 N.-R. 101 W. SAND CREEK | T. 133 N.-R. 102 W. CASH |
| T. 135 N.-R. 100 W. WHITE LAKE | T. 133 N.-R. 101 W. SHEETS |
| T. 135 N.-R. 99 W. MOORD | T. 133 N.-R. 100 W. MINERAL SPRINGS |
| T. 135 N.-R. 98 W. RAINY BUTTE | T. 133 N.-R. 99 W. WOODBERRY |
| T. 134 N.-R. 106 W. UNORGANIZED | T. 133 N.-R. 98 W. CEDAR CREEK |



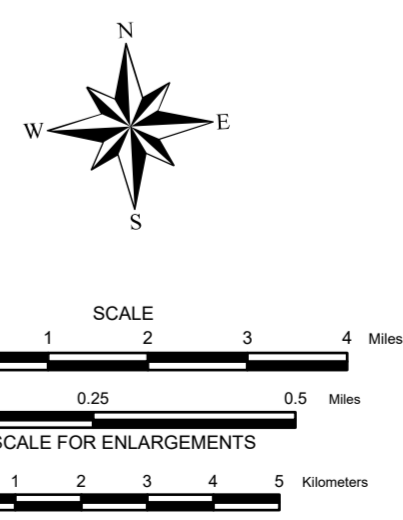
- ROADS AND ROADWAY FEATURES**
- UNIMPROVED ROAD
 - GRAVEL AND DRAINED ROAD
 - GRAVEL GRADED AND DRAINED ROAD
 - PAVED ROAD
 - STREETS IN UNINCORPORATED AREAS
 - COUNTY MAJOR COLLECTOR ROUTE NUMBER
 - POINTS BETWEEN WHICH DISTANCES ARE MEASURED
 - U.S. NUMBERED HIGHWAY
 - STATE HIGHWAY SYSTEM
 - FARM UNITS, DWELLINGS, ETC.
 - FARM UNIT (FARM UNITS SHOWN IN MUNICIPAL LIMITS INDICATE FARM BUILDINGS FOR FARM USE)
 - DWELLING OTHER THAN FARM
 - CHURCH
 - CEMETERY
 - EDUCATIONAL AND CORRECTIONAL INSTITUTIONS
 - SCHOOLHOUSE

- DRAINAGE**
- INTERMITTENT STREAM (NARROW)
 - NARROW STREAM
 - WIDE STREAM
 - WIDE STREAM WITH DAM
 - LAKE, RESERVOIR, OR POND
 - LAKE, RESERVOIR, OR POND WITH DAM
 - MARSH OR SWAMP LAND
 - DRAINAGE DITCH
 - IRRIGATION DITCH
 - CANAL
 - CITY AND VILLAGE CENTERS
 - COUNTY SEAT
 - OTHER CITIES AND VILLAGES
 - INCORPORATED CITY OR VILLAGE (GENERALIZED)
 - PUBLIC SERVICE FACILITIES
 - POWER SUBSTATION
 - COMMUNICATION TOWER
 - AIRPORTS
 - LANDING AREA OR STRIP

- GENERAL LEGEND**
- BOUNDARIES
 - STATE OR PROVINCE LINE
 - COUNTY LINE
 - TOWNSHIP LINE
 - SECTION LINE
 - CORPORATE LINE
 - NATIONAL REFUGES
 - NATIONAL PARKS AND OTHER RESERVATIONS
 - NATIONAL GRASSLANDS
 - WILDLIFE MANAGEMENT AREA
 - STATE SCHOOL LAND
 - MONUMENT - SMALL, HISTORIC SITE
 - STRUCTURES
 - HIGHWAY BRIDGE, GENERAL
 - DAM WITH ROAD
 - MINOR DRAINAGE STRUCTURE
 - CONCRETE FORD OR DIP
 - FORD - ROAD ESTABLISHED
 - NATURAL FEATURES
 - PROMINENT ELEVATION - WITH NAME

- INDUSTRIAL**
- STORE OR SMALL BUSINESS ESTABLISHMENT
 - OIL TANK
 - GAS TANK
 - GROUP OF STORAGE TANKS (OIL OR GAS)
 - PUMPING STATION (OIL OR GAS) WITH DAM
 - GAUGING OR PUMPING STATION
 - WAREHOUSE - GENERAL
 - GRAVEL PIT
 - OIL OR GAS WELL
 - MINE - SHAFT OR DRIFT (ANY KIND)
 - WIND TURBINE
 - RAILROADS
 - RAILROAD (ANY NUMBER OF TRACKS)
 - (USED BY A SINGLE OPERATING CO.)
 - RAILROAD STATION
 - RAILROAD GRADE CROSSING
 - RAILROAD ABOVE
 - RAILROAD BELOW
 - RAILROAD BRIDGE

- CONSERVATION AND RECREATION**
- BATHING BEACH OR SWIMMING POOL
 - SCENIC SITE
 - CAMP SITE, NO PERMANENCE (TENTS OR TRAILER PARKING)
 - GOLF GROUND OR COUNTRY CLUB
 - RIFLE CLUB
 - MISCELLANEOUS
 - TRIANGULATION STATION
 - FORT, ARMY CAMP, BARRACKS, OR OTHER MILITARY POST
 - DOT TO INDICATE LOCATION OF ANY CULTURAL FEATURE SHOWN OUT OF POSITION
 - ALL VACANT CULTURE INDICATED BY OPEN SYMBOL
 - LATITUDE AND LONGITUDE



GENERAL HIGHWAY MAP SLOPE COUNTY NORTH DAKOTA

PREPARED BY THE
NORTH DAKOTA DEPARTMENT OF TRANSPORTATION
PLANNING AND ASSET MANAGEMENT DIVISION

IN COOPERATION WITH THE
U.S. DEPARTMENT OF TRANSPORTATION
FEDERAL HIGHWAY ADMINISTRATION

2020

BASED ON AERIAL PHOTOGRAPHY OF 1954
AERIAL INVENTORY OF 2020

UNIVERSAL TRANSVERSE MERCATOR ZONE 14
NORTH AMERICAN DATUM 83

SCALE FOR ENLARGEMENTS

1 0 1 2 3 4 5 Kilometers

1 0 1 2 3 4 Miles

GENERAL HIGHWAY MAP SLOPE COUNTY NORTH DAKOTA 44-1

Notice of Disclaimer
The North Dakota Department of Transportation (NDOT) makes this map available on an "as is" basis as a public service. Under no circumstances does NDOT warrant or certify the information to be free of errors or deficiencies of any kind. NDOT specifically disclaims all warranties, express or implied, including but not limited to the warranties of merchantability and fitness for a particular purpose.