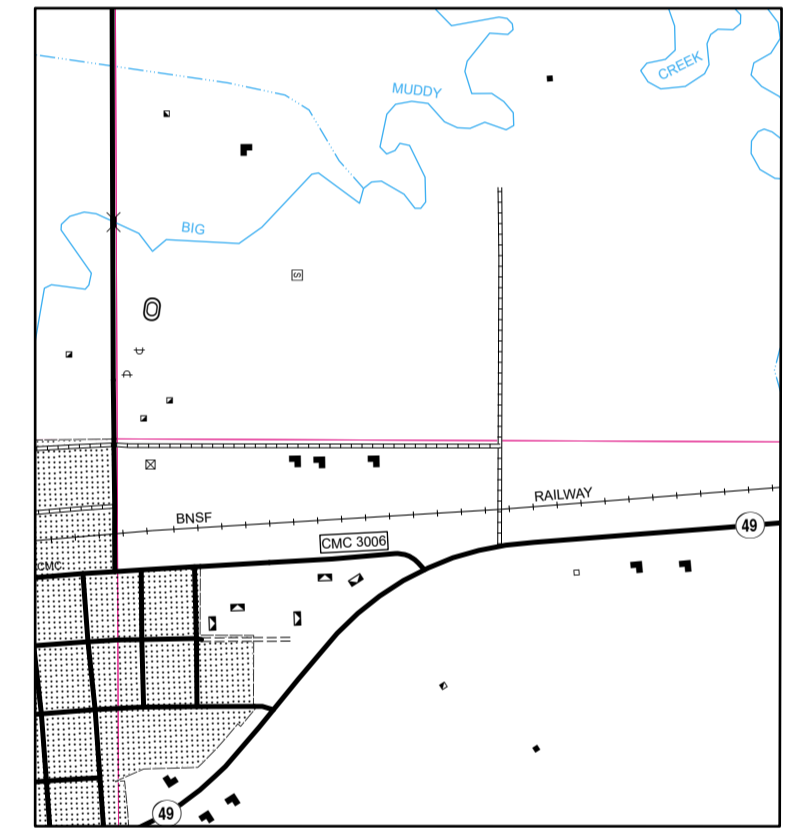



NAME AND LOCATION OF ORGANIZED CIVIL TOWNSHIPS
THOSE UNORGANIZED ARE SO NOTED

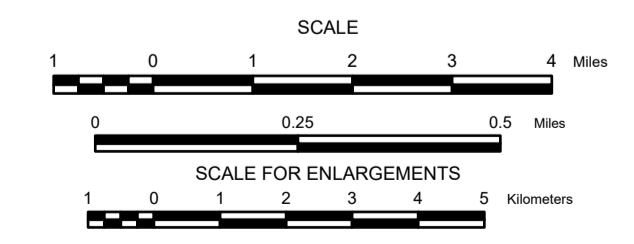
T. 140 N.-R. 90 W. UNORGANIZED	T. 138 N.-R. 81 W. UNORGANIZED
T. 140 N.-R. 89 W. UNORGANIZED	T. 138 N.-R. 80 W. UNORGANIZED
T. 140 N.-R. 88 W. UNORGANIZED	T. 137 N.-R. 87 W. UNORGANIZED
T. 148 N.-R. 87 W. UNORGANIZED	T. 137 N.-R. 86 W. UNORGANIZED
T. 140 N.-R. 86 W. UNORGANIZED	T. 137 N.-R. 85 W. UNORGANIZED
T. 140 N.-R. 85 W. UNORGANIZED	T. 137 N.-R. 84 W. UNORGANIZED
T. 140 N.-R. 84 W. UNORGANIZED	T. 137 N.-R. 83 W. UNORGANIZED
T. 140 N.-R. 83 W. UNORGANIZED	T. 137 N.-R. 82 W. UNORGANIZED
T. 140 N.-R. 82 W. UNORGANIZED	T. 137 N.-R. 81 W. UNORGANIZED
T. 140 N.-R. 81 W. UNORGANIZED	T. 137 N.-R. 80 W. UNORGANIZED
T. 139 N.-R. 90 W. UNORGANIZED	T. 137 N.-R. 79 W. UNORGANIZED
T. 139 N.-R. 89 W. UNORGANIZED	T. 136 N.-R. 84 W. UNORGANIZED
T. 139 N.-R. 88 W. UNORGANIZED	T. 136 N.-R. 83 W. UNORGANIZED
T. 139 N.-R. 87 W. UNORGANIZED	T. 136 N.-R. 82 W. UNORGANIZED
T. 139 N.-R. 86 W. UNORGANIZED	T. 136 N.-R. 81 W. UNORGANIZED
T. 139 N.-R. 85 W. UNORGANIZED	T. 136 N.-R. 80 W. UNORGANIZED
T. 139 N.-R. 84 W. UNORGANIZED	T. 136 N.-R. 79 W. UNORGANIZED
T. 139 N.-R. 83 W. UNORGANIZED	T. 135 N.-R. 84 W. UNORGANIZED
T. 139 N.-R. 82 W. UNORGANIZED	T. 135 N.-R. 83 W. UNORGANIZED
T. 139 N.-R. 81 W. UNORGANIZED	T. 135 N.-R. 82 W. UNORGANIZED
T. 139 N.-R. 80 W. UNORGANIZED	T. 135 N.-R. 81 W. UNORGANIZED
T. 138 N.-R. 90 W. UNORGANIZED	T. 135 N.-R. 80 W. UNORGANIZED
T. 138 N.-R. 89 W. UNORGANIZED	T. 135 N.-R. 79 W. UNORGANIZED
T. 138 N.-R. 88 W. UNORGANIZED	T. 134 N.-R. 84 W. UNORGANIZED
T. 138 N.-R. 87 W. UNORGANIZED	T. 134 N.-R. 83 W. UNORGANIZED
T. 138 N.-R. 86 W. UNORGANIZED	T. 134 N.-R. 82 W. UNORGANIZED
T. 138 N.-R. 85 W. UNORGANIZED	T. 134 N.-R. 81 W. UNORGANIZED
T. 138 N.-R. 84 W. UNORGANIZED	T. 134 N.-R. 80 W. UNORGANIZED
T. 138 N.-R. 83 W. UNORGANIZED	T. 134 N.-R. 79 W. UNORGANIZED
T. 138 N.-R. 82 W. UNORGANIZED	T. 133 N.-R. 82 W. UNORGANIZED



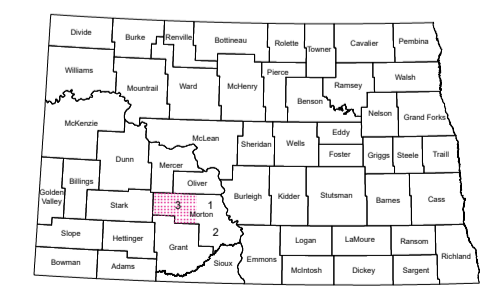
GLEN ULLIN NO. 1
SEC'S. 29, 30, 31, & 32, T. 139 N., R. 88 W.



MORTON COUNTY



2021



STATE OF NORTH DAKOTA
DIAGRAM OF COUNTIES

Notice of Disclaimer
The North Dakota Department of Transportation (NDDOT) makes this map available on an "as is" basis as a public service. Under no circumstances does NDDOT warrant or certify the information to be free of errors or deficiencies of any kind. NDDOT specifically disclaims all warranties, express or implied, including but not limited to the warranties of merchantability and fitness for a particular purpose.

BASED ON AERIAL PHOTOGRAPHY OF 1954
GROUND INVENTORY OF 2011
AERIAL INVENTORY OF 2011

UNIVERSAL TRANSVERSE MERCATOR ZONE 14
NORTH AMERICAN DATUM 83
SHEET 3 OF 3