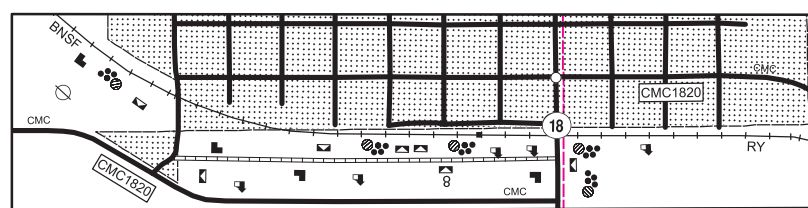


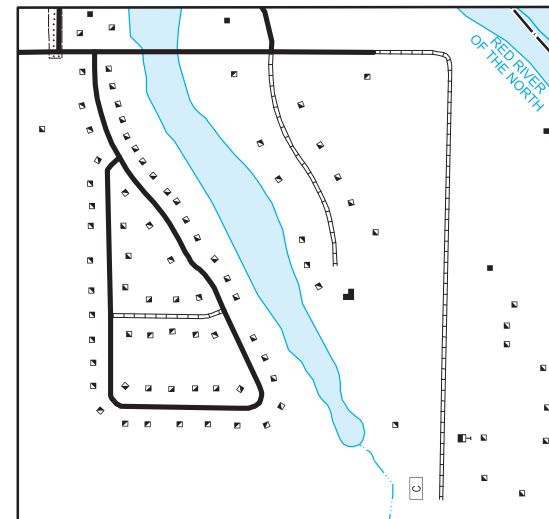
NAME AND LOCATION OF ORGANIZED CIVIL TOWNSHIPS THOSE UNORGANIZED ARE SO NOTED

- T. 154 N.-R. 56 W. ELK MOUNT
- T. 154 N.-R. 55 W. INKSTER
- T. 154 N.-R. 54 W. STRABANE
- T. 154 N.-R. 53 W. JOHNSTOWN
- T. 154 N.-R. 52 W. LEVANT
- T. 154 N.-R. 51 W. TURTLE RIVER
- T. 154 N.-R. 50 W. TURTLE RIVER
- T. 153 N.-R. 56 W. PLYMOUTH
- T. 153 N.-R. 55 W. AGNES
- T. 153 N.-R. 54 W. WHEATFIELD
- T. 153 N.-R. 53 W. GILBY
- T. 153 N.-R. 52 W. LAKEVILLE
- T. 153 N.-R. 51 W. FERRY
- T. 153 N.-R. 50 W. FERRY
- T. 152 N.-R. 56 W. NIAGARA
- T. 152 N.-R. 55 W. ELM GROVE
- T. 152 N.-R. 54 W. HEGTON
- T. 152 N.-R. 53 W. MORRIS
- T. 152 N.-R. 52 W. BLOOMING
- T. 152 N.-R. 51 W. RYE
- T. 152 N.-R. 50 W. FALCONER
- T. 151 N.-R. 56 W. MORRIS
- T. 151 N.-R. 55 W. LARIMORE
- T. 151 N.-R. 54 W. ARVILLA
- T. 151 N.-R. 53 W. CHESTER
- T. 151 N.-R. 52 W. OAKVILLE
- T. 151 N.-R. 51 W. BRENNAN
- T. 151 N.-R. 50 W. GRAND FORKS
- T. 150 N.-R. 56 W. LOGAN CENTER
- T. 150 N.-R. 55 W. GRACE
- T. 150 N.-R. 54 W. AVON
- T. 150 N.-R. 53 W. PLEASANT VIEW
- T. 150 N.-R. 52 W. FAIRFIELD
- T. 150 N.-R. 51 W. ALLENDALE
- T. 150 N.-R. 50 W. WALLE
- T. 150 N.-R. 49 W. WALLE
- T. 149 N.-R. 56 W. LORETTA
- T. 149 N.-R. 55 W. LIND
- T. 149 N.-R. 54 W. NORTHWOOD
- T. 149 N.-R. 53 W. WASHINGTON
- T. 149 N.-R. 52 W. UNION
- T. 149 N.-R. 51 W. MICHIGAN
- T. 149 N.-R. 50 W. AMERICUS
- T. 149 N.-R. 49 W. BENTRU

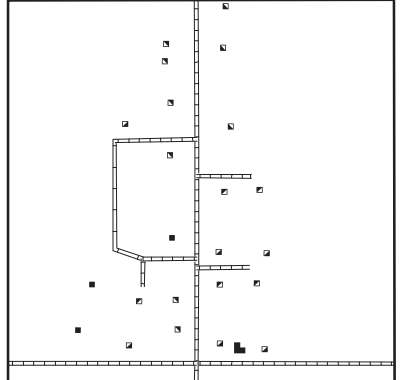
NOTE: DEVELOPMENTS ADJACENT TO INCORPORATED AREAS ARE URBAN IN CHARACTER AND ONLY MAJOR DEVELOPMENT STREETS ARE SYMBOLIZED.



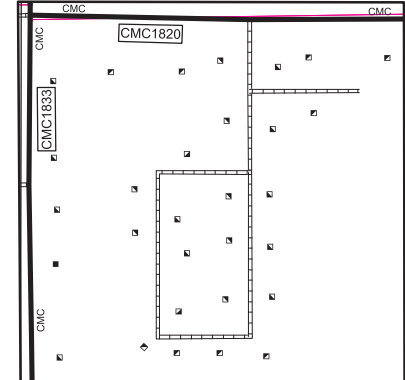
LARIMORE NO. 1
SEC'S 12 & 13, T. 151 N., R. 55 W.
SEC'S 7 & 16, T. 151 N., R. 54 W.



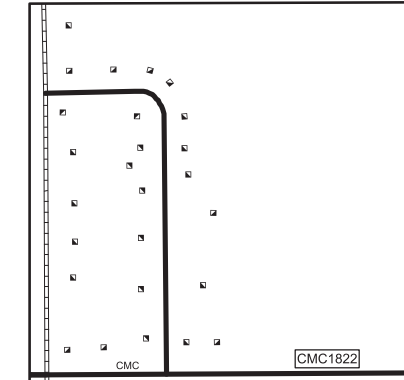
INSET NO. 8
SEC'S 25, 26, 35, & 36, T. 151 N., R. 50 W.



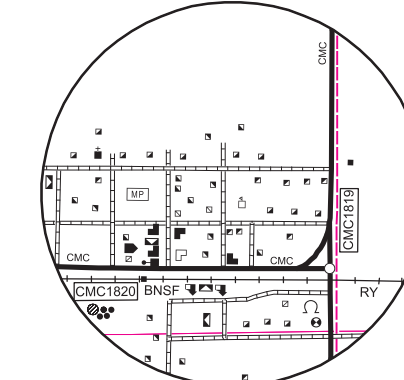
INSET NO. 5
SEC'S 10, 11, 14, & 15, T. 151 N., R. 51 W.



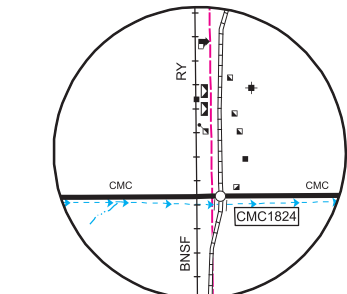
INSET NO. 6
SEC'S 3, 4, 9, & 10, T. 151 N., R. 51 W.



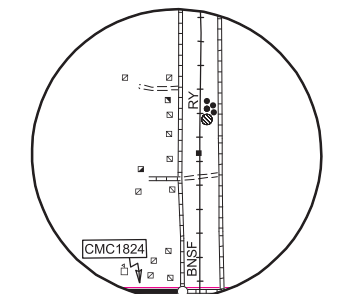
INSET NO. 7
SEC'S 14, 15, 22 & 23, T. 151 N., R. 51 W.



ARVILLA
SEC'S 6, & 7, T. 151 N., R. 53 W.
SEC'S 1, & 12, T. 151 N., R. 54 W.



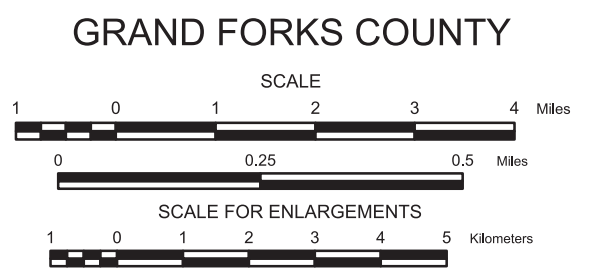

MERRIFIELD
SEC 31, T. 151 N., R. 50 W.
SEC 36, T. 151 N., R. 51 W.
SEC 6, T. 150 N., R. 50 W.
SEC 1, T. 150 N., R. 51 W.



KEMPTON
SEC'S 7, & 18, T. 150 N., R. 54 W.



STATE OF NORTH DAKOTA
DIAGRAM OF COUNTIES



2012

Notice of Disclaimer
The North Dakota Department of Transportation (NDDOT) makes this map available on an "as is" basis as a public service. Under no circumstances does NDDOT warrant or certify the information to be free of errors or deficiencies of any kind. NDDOT specifically disclaims all warranties, express or implied, including but not limited to the warranties of merchantability and fitness for a particular purpose.

COPIES OF THIS MAP ARE AVAILABLE FOR PUBLIC USE AT A NOMINAL COST FROM:
MAP SALES, N.D. DEPT. OF TRANSPORTATION, 608 E. BLVD. AVE., BISMARCK, ND 58505-0700

BASED ON AERIAL PHOTOGRAPHY OF 1954
GROUND INVENTORY OF 2012
AERIAL INVENTORY OF 2012

UNIVERSAL TRANSVERSE MERCATOR ZONE 14
NORTH AMERICAN DATUM 83