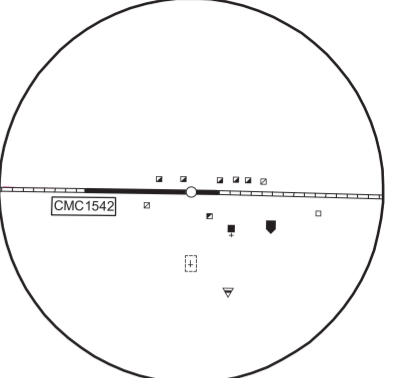
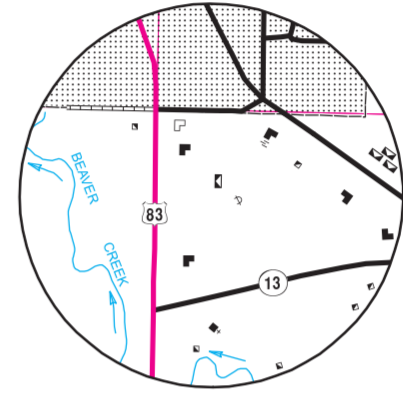


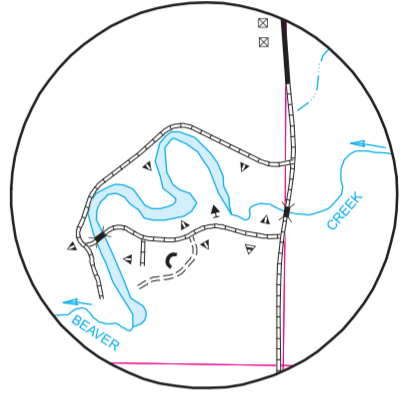
HULL
SEC. 31, T. 130 N., R. 75 W.
SEC. 6, T. 129 N., R. 75 W.



WESTFIELD
SEC. 33, T. 130 N., R. 76 W.
SEC. 4, T. 129 N., R. 76 W.



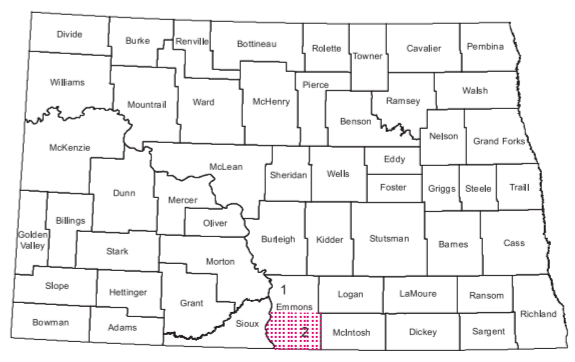

LINTON NO. 1
SEC'S. 7, 8, 17, & 18, T. 132 N., R. 76 W.



SEEMAN'S PARK
SEC'S. 16, 17, 20, & 21, T. 132 N., R. 76 W.

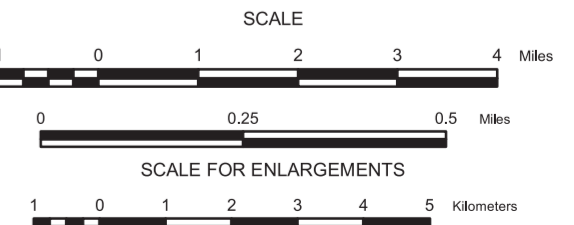
NAME AND LOCATION OF ORGANIZED CIVIL TOWNSHIPS THOSE UNORGANIZED ARE SO NOTED

- | | |
|--------------------------------------|----------------------------------|
| T. 136 N. - R. 79 W. UNORGANIZED | T. 132 N. - R. 79 W. UNORGANIZED |
| T. 136 N. - R. 78 W. UNORGANIZED | T. 132 N. - R. 78 W. UNORGANIZED |
| T. 136 N. - R. 77 W. BUCHANAN VALLEY | T. 132 N. - R. 77 W. UNORGANIZED |
| T. 136 N. - R. 76 W. UNORGANIZED | T. 132 N. - R. 76 W. UNORGANIZED |
| T. 136 N. - R. 75 W. UNORGANIZED | T. 132 N. - R. 75 W. UNORGANIZED |
| T. 136 N. - R. 74 W. CAMPBELL | T. 132 N. - R. 74 W. UNORGANIZED |
| T. 135 N. - R. 79 W. UNORGANIZED | T. 131 N. - R. 79 W. UNORGANIZED |
| T. 135 N. - R. 78 W. UNORGANIZED | T. 131 N. - R. 78 W. UNORGANIZED |
| T. 135 N. - R. 77 W. UNORGANIZED | T. 131 N. - R. 77 W. UNORGANIZED |
| T. 135 N. - R. 76 W. UNORGANIZED | T. 131 N. - R. 76 W. UNORGANIZED |
| T. 135 N. - R. 75 W. LINCOLN | T. 131 N. - R. 75 W. UNORGANIZED |
| T. 135 N. - R. 74 W. TELL | T. 131 N. - R. 74 W. UNORGANIZED |
| T. 134 N. - R. 79 W. UNORGANIZED | T. 130 N. - R. 79 W. UNORGANIZED |
| T. 134 N. - R. 78 W. UNORGANIZED | T. 130 N. - R. 78 W. UNORGANIZED |
| T. 134 N. - R. 77 W. UNORGANIZED | T. 130 N. - R. 77 W. UNORGANIZED |
| T. 134 N. - R. 76 W. UNORGANIZED | T. 130 N. - R. 76 W. UNORGANIZED |
| T. 134 N. - R. 75 W. UNORGANIZED | T. 130 N. - R. 75 W. UNORGANIZED |
| T. 134 N. - R. 74 W. UNORGANIZED | T. 130 N. - R. 74 W. UNORGANIZED |
| T. 133 N. - R. 79 W. UNORGANIZED | T. 129 N. - R. 79 W. UNORGANIZED |
| T. 133 N. - R. 78 W. UNORGANIZED | T. 129 N. - R. 78 W. UNORGANIZED |
| T. 133 N. - R. 77 W. UNORGANIZED | T. 129 N. - R. 77 W. UNORGANIZED |
| T. 133 N. - R. 76 W. UNORGANIZED | T. 129 N. - R. 76 W. UNORGANIZED |
| T. 133 N. - R. 75 W. UNORGANIZED | T. 129 N. - R. 75 W. UNORGANIZED |
| T. 133 N. - R. 74 W. UNORGANIZED | T. 129 N. - R. 74 W. UNORGANIZED |



STATE OF NORTH DAKOTA
DIAGRAM OF COUNTIES

EMMONS COUNTY



2014

GENERAL HIGHWAY MAP
EMMONS COUNTY NORTH DAKOTA
15-2

Notice of Disclaimer
The North Dakota Department of Transportation (NDDOT) makes this map available on an "as is" basis as a public service. Under no circumstances does NDDOT warrant or certify the information to be free of errors or deficiencies of any kind. NDDOT specifically disclaims all warranties, express or implied, including but not limited to the warranties of merchantability and fitness for a particular purpose.
COPIES OF THIS MAP ARE AVAILABLE FOR PUBLIC USE AT A NOMINAL COST FROM: MAP SALES, N.D. DEPT. OF TRANSPORTATION, 608 E. BLVD. AVE., BISMARCK, ND 58505-0700