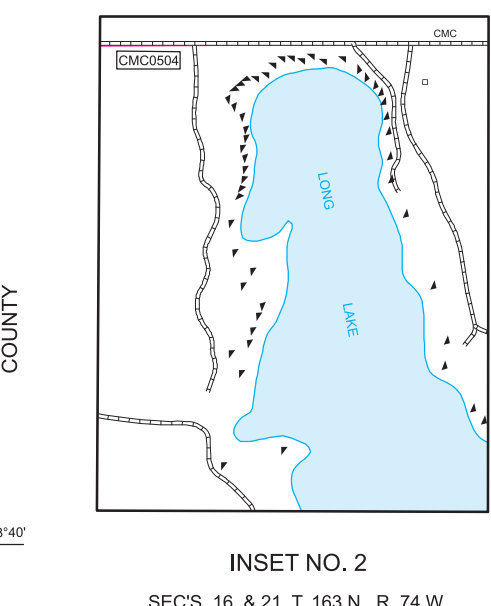
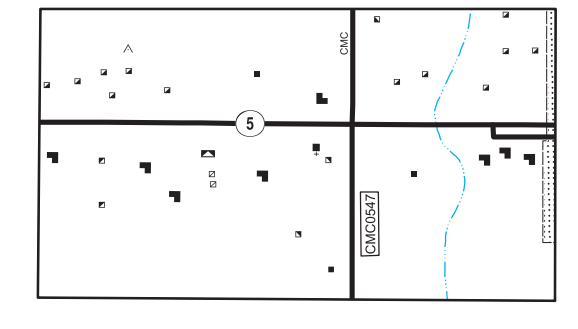


LAKE METIGOSHE
 SECS. 25, 26, 27, 34, 35 & 36, T. 164 N., R. 75 W.
 SECS. 1, 2, 3, 10, 11, 12, 13, 14 & 15, T. 163 N., R. 75 W.



INSET NO. 2
 SECS. 16, & 21, T. 163 N., R. 74 W.



INSET NO. 1
 SECS. 25, 26, 35, & 36, T. 162 N., R. 76 W.

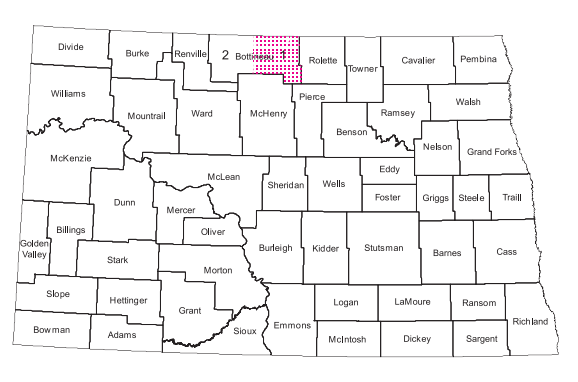

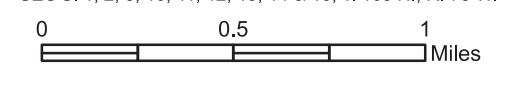


DIAGRAM OF COUNTIES

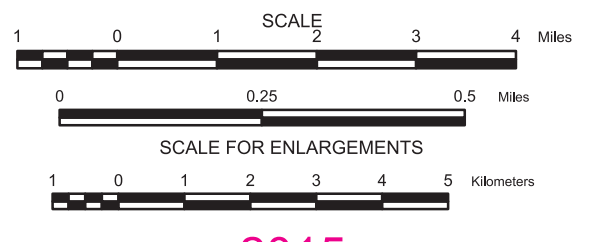
GENERAL LEGEND

ROADS AND ROADWAY FEATURES	FARM UNITS, DWELLINGS, ETC.
PRIMITIVE ROAD	FARM UNIT (FARM UNITS SHOWN IN
UNIMPROVED ROAD	MUNICIPAL LIMITS INDICATE FARM
GRADED AND DRAINED ROAD	BUILDINGS FOR FARM USE)
GRAVEL GRADED AND DRAINED ROAD	DWELLING OTHER THAN FARM
PAVED ROAD	ROWS OR GROUPS OF DWELLINGS
STREETS IN UNINCORPORATED AREAS	CLOSELY SPACED (FIGURE DENOTES
INDIAN SERVICE ROAD	NUMBER OF DWELLINGS)
COUNTY MAJOR COLLECTOR	BARRACKS, OR DORMITORIES FOR
ROUTE NUMBER	STUDENTS, WORKERS, MIGRANTS, ETC.
POINTS BETWEEN WHICH	SEASONAL OR SUMMER COLONY
DISTANCES ARE MEASURED	DWELLING
U.S. NUMBERED HIGHWAY	SEASONAL DWELLINGS CLOSELY
STATE HIGHWAY SYSTEM	SPACED
	HOTEL OR INN
	CHURCH
	CHURCH WITH CEMETERY ADJACENT
	TENANT HOUSE
	PUBLIC SERVICE FACILITIES
	POST OFFICE
	HIGHWAY GARAGE
	FIRE ENGINE HOUSE
	GARAGE OR RUBBISH DUMP
	SEWAGE DISPOSAL PLANT
	POWER PLANT
	SANITARY FILL
	AUTOMOBILE GRAVEYARD
	SCRAP METAL
	WATER SUPPLY STAND PIPE OR TANK
	POWER SUBSTATION
	BOOSTER STATION
	COMMUNICATION TOWER
	POLICE STATION
	MUNICIPAL BUILDING
	INDUSTRIAL
	STORE OR SMALL BUSINESS
	ESTABLISHMENT
	FACTORY OR INDUSTRIAL PLANT
	GAS TANK
	GROUP OF STORAGE TANKS
	(OIL OR GAS)
	PUMPING STATION (OIL OR GAS)
	GAUGING OR PUMPING STATION
	WAREHOUSE - GENERAL
	GRAIN ELEVATOR
	STOCK YARD - LOADING PEN
	OR CORRAL
	GRAVEL PIT
	MINE - SHAFT OR DRIFT (ANY KIND)
	CONSERVATION AND RECREATION
	PICNIC GROUND
	PLAYGROUND, BALL FIELD, ETC.
	SCENIC SITE
	CAMP SITE, NO PERMANENCE
	(TENTS OR TRAILER PARKING)
	TOURIST COURT, OR MOTEL
	CAMP OR LODGE
	PERMANENT SITE WITH BUILDINGS)
	REST AREA
	SMALL PARK (SP-STATE, CP-COUNTY,
	MP-MUNICIPAL, WP-WAYSIDE PARK)
	GOLF GROUND OR COUNTRY CLUB
	AMUSEMENT PARK OR HALL
	FAIR GROUND, RACE COURSE, SPEEDWAY
	GUIDE HOUSE OR GATE HOUSE
	FISH HATCHERY
	RIFLE CLUB
	DRIVE-IN THEATER
	CITY AND VILLAGE CENTERS
	COUNTY SEAT
	OTHER CITIES AND VILLAGES
	INCORPORATED CITY OR VILLAGE
	(GENERALIZED)
	NATURAL FEATURES
	PROMINENT ELEVATION - WITH NAME



GENERAL HIGHWAY MAP
BOTTINEAU COUNTY
NORTH DAKOTA

PREPARED BY THE
 NORTH DAKOTA DEPARTMENT OF TRANSPORTATION
 PLANNING / ASSET MANAGEMENT DIVISION
 IN COOPERATION WITH THE
 U.S. DEPARTMENT OF TRANSPORTATION
 FEDERAL HIGHWAY ADMINISTRATION



2015

BASED ON AERIAL PHOTOGRAPHY OF 1953
 AERIAL INVENTORY OF 2015
 UNIVERSAL TRANSVERSE MERCATOR ZONE 14
 NORTH AMERICAN DATUM 83