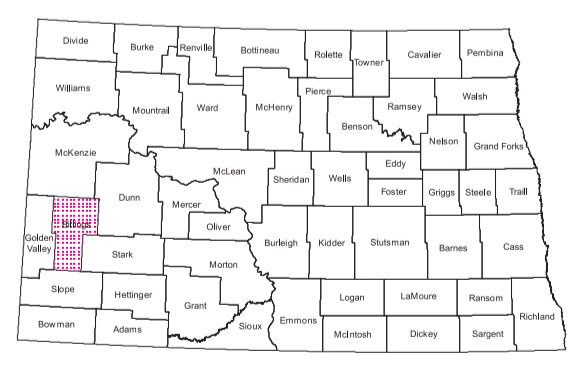


GENERAL LEGEND

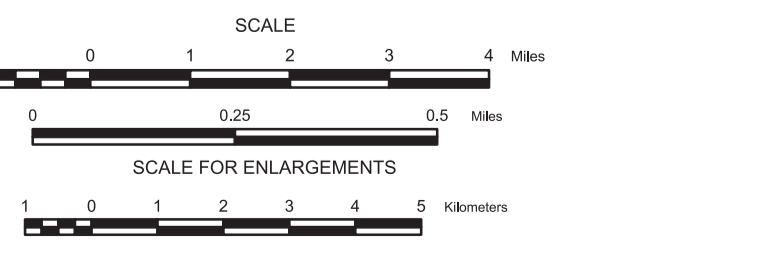
- ROADS AND ROADWAY FEATURES**
- PRIMITIVE ROAD
 - UNIMPROVED ROAD
 - GRAVEL AND DRAINED ROAD
 - GRAVEL GRADED AND DRAINED ROAD
 - PAVED ROAD
 - STREETS IN UNINCORPORATED AREAS
 - INTERCHANGE
 - INDIAN SERVICE ROAD
 - COUNTY MAJOR COLLECTOR
 - ROUTE NUMBER
 - POINTS BETWEEN WHICH DISTANCES ARE MEASURED
 - INTERSTATE NUMBERED HIGHWAY
 - U.S. NUMBERED HIGHWAY
 - STATE HIGHWAY SYSTEM
- STRUCTURES**
- 4 LANE HIGHWAY BRIDGE
 - HIGHWAY BRIDGE, GENERAL
 - HIGHWAY GRADE SEPARATION
 - DAM WITH ROAD
 - MINOR DRAINAGE STRUCTURE
 - CONCRETE FORD OR DIP
 - FORD - ROAD ESTABLISHED
- AIRPORTS**
- LANDING AREA OR STRIP
 - RAILROADS
 - RAILROAD (ANY NUMBER OF TRACKS USED BY A SINGLE OPERATING CO.)
 - RAILROAD STATION
 - RAILROAD ABOVE
 - RAILROAD BRIDGE
- DRAINAGE**
- INTERMITTENT STREAM (NARROW)
 - NARROW STREAM
 - WIDE STREAM
 - WIDE STREAM WITH DAM
 - LAKE, RESERVOIR, OR POND
 - LAKE, RESERVOIR, OR POND WITH DAM
- BOUNDARIES**
- COUNTY LINE
 - TOWNSHIP LINE
 - CORPORATE LINE
 - SECTION LINE
 - BOUNDARY TO MARK
 - ENLARGEMENT INSET
 - MONUMENT - SMALL, HISTORIC SITE
 - STATE PARKS
 - STATE SCHOOL LAND
 - NATIONAL GRASSLANDS
 - NATIONAL PARKS AND OTHER RESERVATIONS
- NAVIGATION**
- DOCK, PIER, OR LANDING
- NATURAL FEATURES**
- PROMINENT ELEVATION - WITH NAME
- FARM UNITS, DWELLINGS, ETC.**
- FARM UNIT (FARM UNITS SHOWN IN MUNICIPAL LIMITS INDICATE FARM BUILDINGS FOR FARM USE)
 - DWELLING OTHER THAN FARM
 - BARRACKS, OR DORMATORIES FOR STUDENTS, WORKERS, MIGRANTS, ETC.
 - SEASONAL OR SUMMER COLONY
 - DWELLING
 - SEASONAL DWELLINGS CLOSELY SPACED
 - HOTEL OR INN
 - CHURCH
 - CEMETERY
- PUBLIC SERVICE FACILITIES**
- HIGHWAY GARAGE
 - FIRE ENGINE HOUSE
 - AUTOMOBILE GRAVEYARD
 - WATER SUPPLY STAND PIPE OR TANK
 - POWER SUBSTATION
 - COMMUNICATION TOWER
- INDUSTRIAL**
- STORE OR SMALL BUSINESS ESTABLISHMENT
 - FACTORY OR INDUSTRIAL PLANT
 - GROUP OF STORAGE TANKS
 - (OIL OR GAS)
 - Gauging or Pumping Station
 - WAREHOUSE - GENERAL
 - GRAVEL PIT
 - OIL OR GAS WELL
 - MINE - SHAFT OR DRIFT (ANY KIND)
- CONSERVATION AND RECREATION**
- PICNIC GROUND
 - BATHING BEACH OR SWIMMING POOL
 - SCENIC SITE
 - CAMP SITE, NO PERMANENCE (TENTS OR TRAILER PARKING)
 - REST AREA
 - GOLF GROUND OR COUNTRY CLUB
 - FAIR GROUND, RACE COURSE, SPEEDWAY
 - GUIDE HOUSE OR GATE HOUSE
 - FRINGING ACADEMY
 - DRIVE-IN THEATER
 - ZOO
- CITY AND VILLAGE CENTERS**
- COUNTY SEAT
 - OTHER CITIES OR VILLAGES
 - INCORPORATED CITY OR VILLAGE (GENERALIZED)
- MISCELLANEOUS**
- TRIANGULATION STATION
 - DOT TO INDICATE LOCATION OF ANY CULTURAL FEATURE SHOWN OUT OF POSITION
 - ALL VACANT CULTURE INDICATED BY OPEN SYMBOL
 - LATITUDE AND LONGITUDE
- EDUCATIONAL AND CORRECTIONAL INSTITUTIONS**
- SCHOOLHOUSE



**GENERAL HIGHWAY MAP
BILLINGS COUNTY
NORTH DAKOTA**

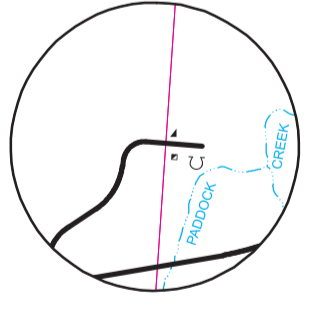
PREPARED BY THE
NORTH DAKOTA DEPARTMENT OF TRANSPORTATION
PLANNING / ASSET MANAGEMENT DIVISION

IN COOPERATION WITH THE
U.S. DEPARTMENT OF TRANSPORTATION
FEDERAL HIGHWAY ADMINISTRATION



**NAME AND LOCATION OF ORGANIZED CIVIL TOWNSHIPS
THOSE UNORGANIZED ARE SO NOTED**

- | | |
|---------------------------------|---------------------------------|
| 144 N.-R. 102 W. UNORGANIZED | T. 141 N.-R. 101 W. UNORGANIZED |
| 144 N.-R. 101 W. UNORGANIZED | T. 141 N.-R. 100 W. UNORGANIZED |
| 144 N.-R. 100 W. UNORGANIZED | T. 141 N.-R. 99 W. UNORGANIZED |
| 144 N.-R. 99 W. UNORGANIZED | T. 141 N.-R. 98 W. UNORGANIZED |
| 144 N.-R. 98 W. UNORGANIZED | T. 140 N.-R. 102 W. UNORGANIZED |
| 143 N.-R. 102 W. UNORGANIZED | T. 140 N.-R. 101 W. UNORGANIZED |
| 143 N.-R. 101 W. UNORGANIZED | T. 140 N.-R. 100 W. UNORGANIZED |
| 143 N.-R. 100 W. UNORGANIZED | T. 139 N.-R. 102 W. UNORGANIZED |
| 143 N.-R. 99 W. UNORGANIZED | T. 139 N.-R. 101 W. UNORGANIZED |
| 143 N.-R. 98 W. UNORGANIZED | T. 139 N.-R. 100 W. UNORGANIZED |
| 142 N.-R. 102 W. UNORGANIZED | T. 138 N.-R. 102 W. UNORGANIZED |
| 142 N.-R. 101 W. UNORGANIZED | T. 138 N.-R. 101 W. UNORGANIZED |
| 142 N.-R. 100 W. UNORGANIZED | T. 138 N.-R. 100 W. UNORGANIZED |
| 142 N.-R. 99 W. UNORGANIZED | T. 137 N.-R. 102 W. UNORGANIZED |
| 142 N.-R. 98 W. UNORGANIZED | T. 137 N.-R. 101 W. UNORGANIZED |
| T. 141 N.-R. 102 W. UNORGANIZED | T. 137 N.-R. 100 W. UNORGANIZED |



PEACEFUL VALLEY
SECS. 1, 2, 11, & 12, T. 140 N., R. 102 W.

